



PROVINCE OF THE EASTERN CAPE
IPHONDO LEMPUMA KOLONI
PROVINSIE OOS-KAAP

**Provincial Gazette
Igazethi Yephondo
Provinsiale Koerant**

Vol. 14

BISHO/
KING WILLIAM'S TOWN, 14 DECEMBER 2007

No. 1817
(Extraordinary)

CONTENTS

<i>No.</i>	<i>Page No.</i>	<i>Gazette No.</i>
GENERAL NOTICE		
472 Local Government: Municipal Demarcation Act (27/1998): Municipal Demarcation Board: Withdrawal of the declaration of certain district management areas and re-determination of boundaries of certain municipalities.....	3	1817
Wet op Plaaslike Regering: Munisipale Afbakening (27/1998): Munisipale Afbakeningsraad: Verklaring van sekere distriksbestuurgebiede teruggetrek en grense van sekere munisipaliteite herafgebaken.....	4	1817

GENERAL NOTICE

No. 472

**MUNICIPAL DEMARCATION BOARD
DISTRICT MANAGEMENT AREAS
NOTICE IN TERMS OF SECTION 21 OF THE LOCAL GOVERNMENT:
MUNICIPAL DEMARCATION ACT, 1998, (ACT No. 27 OF 1998) READ
WITH SECTION 6 OF THE LOCAL GOVERNMENT: MUNICIPAL
STRUCTURES, 1998 (ACT No. 117 OF 1998)
(Eastern Cape: ECDMA10 and ECDMA13)**

In terms of section 21 of the Local Government: Municipal Demarcation Act, 1998 (Act No. 27 of 1998), read with section 6 of the Local Government: Municipal Structures Act, 1998 (Act No.17 of 1998), the Municipal Demarcation Board has withdrawn the declaration of certain district management areas, and has re-determined the boundaries of certain municipalities as reflected in the Schedule.

Members of the public are invited to submit written objections to:

The Municipal Demarcation Board
Private Bag X 28
HATFIELD
0028

Fax: 012-3422480

E-mail: robert@demarcation.org.za

Written objections must reach the above office by no later than **28 February 2008**.

The relevant **DMA number and the Map number** must please be quoted in any correspondence with the Board.

Electronic maps of the re-determined municipal boundaries can be obtained by email from anneliese@demarcation.org.za

The maps, together with Circular 7/2007, can also be downloaded from the Board's web-site: www.demarcation.org.za

**VUYO MLOKOTI
CHAIRPERSON: MUNICIPAL DEMARCATION BOARD**

SCHEDULE

DMA	Municipal boundaries re-determined:	Map No:
ECDMA10	Camdeboo Local Municipality (EC101); Blue Crane Route Local Municipality (EC102); Sunday's River Local Municipality (EC106);	DC10_EC101 DC10_EC102 DC10_EC106

	Baviaans Local Municipality (EC107); Kou-Kamma Local Municipality (EC109).	DC10_EC107 DC10_EC109
ECDMA13	Tsolwane Local Municipality (EC132); Inxuba ye Themba Local Municipality (EC131).	DC13_EC132 DC13_EC131

No. 472

MUNISIPALE AFBAKENINGSRAAD
DISTRIKSBESTUURSGBIEDE
KENNISGEWING INGEVOLGE ARTIKEL 21 VAN DIE WET OP
PLAASLIKE REGERING: MUNISIPALE AFBAKENING, 1998 (WET NO. 27
VAN 1998) SAAMGELEES MET ARTIKEL 6 VAN DIE WET OP PLAASLIKE
REGERING: MUNISIPALE STRUKTURE, 1998 (WET NO. 117 VAN 1998)
(Oos-Kaap: ECDMA10 en ECDMA13)

Ingevolge artikel 21 van die Wet op Plaaslike Regering: Munisipale Afbakening, 1998 (Wet No. 27 van 1998), saamgelees met artikel 6 van die Wet op Plaaslike Regering: Munisipale Strukture, 1998 (Wet No. 117 van 1998), het die Munisipale Afbakeningsraad die verklaring van sekere distriksbestuursgebiede teruggetrek, en die grense van sekere munisipaliteite herafgebaken soos gereflekteer in die Bylae.

Die publiek word hiermee uitgenooi om geskrewe besware te stuur aan:

Die Munisipale Afbakeningsraad
 Privaatsak X 28
HATFIELD
 0028
 Faks: 012-3422480
 E-pos: robert@demarcation.org.za

Geskrewe besware moet die Raad voor of op **28 February 2008** bereik.

Verwys asseblief na die **DBG nommer en die Kaart nommer** in enige korrespondensie met die Raad.

Eletroniese kaarte van die herbepaalde munisipale grense kan per e-pos verkry word van anneliese@demarcation.org.za

Die kaarte, tesame met Omsendskrywe 7/2007, kan ook afgelaai word van die Raad se webwerf: www.demarcation.org.za

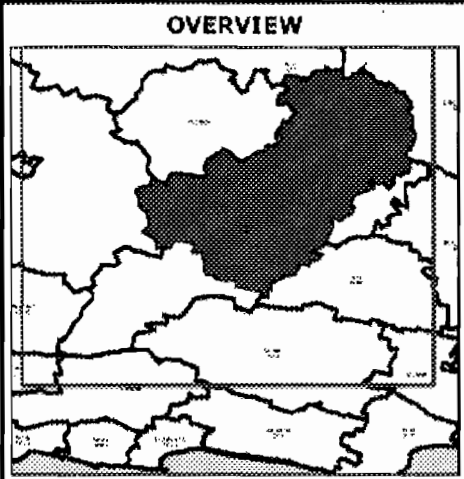
VUYO MLOKOTI
VOORSITTER: MUNISIPALE AFBAKENINGSRAAD

BYLAE

DBG	Munisipaliteite waarvan die grense herbepaal is:	Kaart No:
ECDMA10	Camdeboo Plaaslike Munisipaliteit (EC101); Blue Crane Route Plaaslike Munisipaliteit (EC102); Sunday's River Plaaslike Munisipaliteit (EC106); Baviaans Plaaslike Munisipaliteit (EC107); Kou-Kamma Plaaslike Munisipaliteit (EC109).	DC10_EC101 DC10_EC102 DC10_EC106 DC10_EC107 DC10_EC109
ECDMA13	Tsolwane Plaaslike Munisipaliteit (EC132); Inxuba ye Themba Plaaslike Munisipaliteit (EC131).	DC13_EC132 DC13_EC131

MAP NUMBER
DC10_EC101

DATE
December 2007



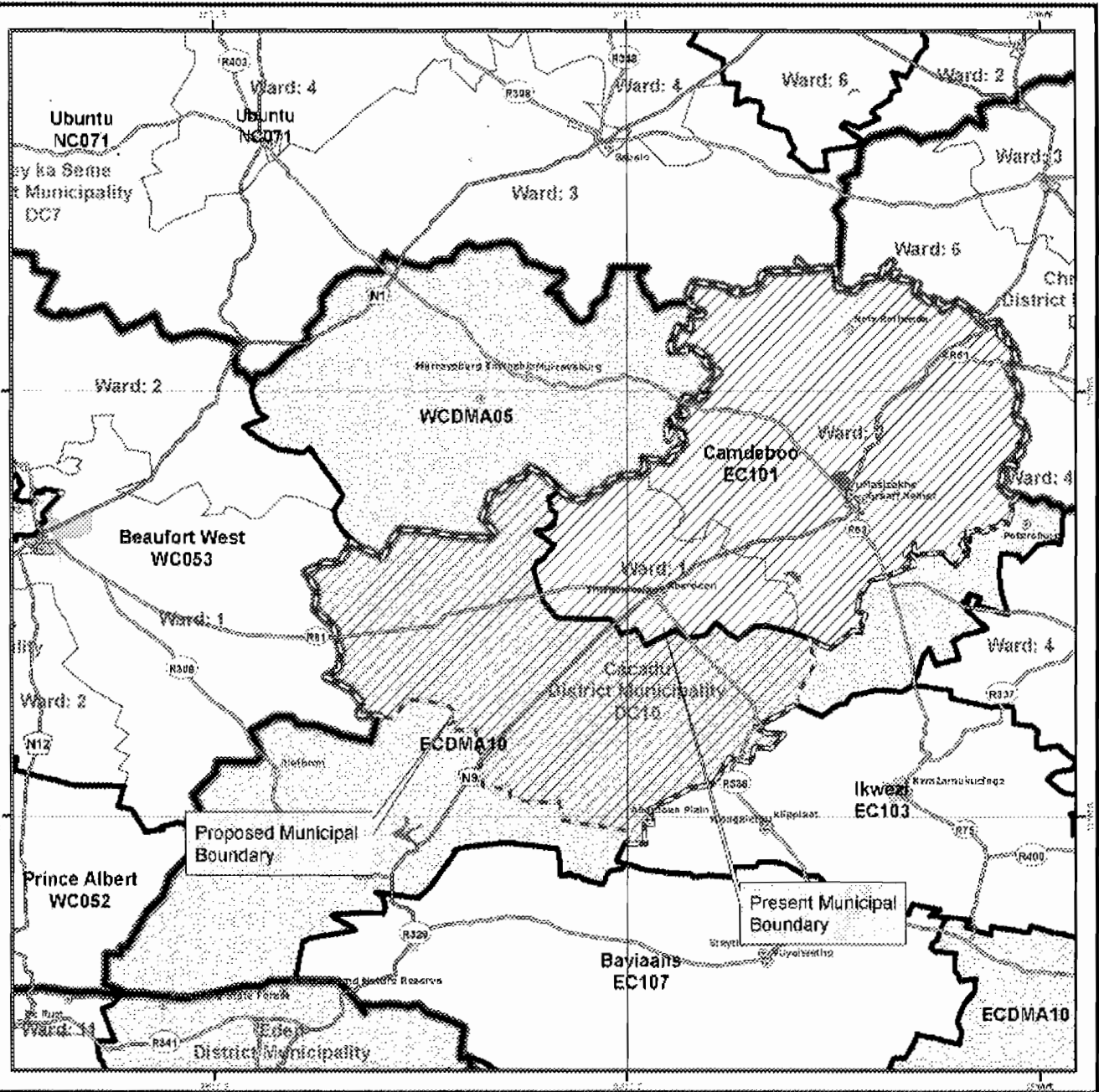
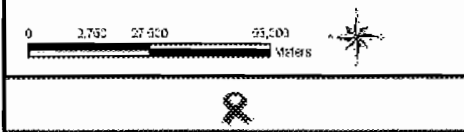
Proposed inclusion of the lower southern portion of ECDMA10 into Camdeboo Local Municipality (EC101)

Legend

	Local Municipality		National Road		Schools
	District Management Areas		Main Roads		Police Stations
	Fence		Secondary Roads		Health Facilities
	Traditional Councils		Streets		Man Pans
	Rural Farms		Railways		Rivers
	Eco Divisor				
	Golf Place				
	Parks				

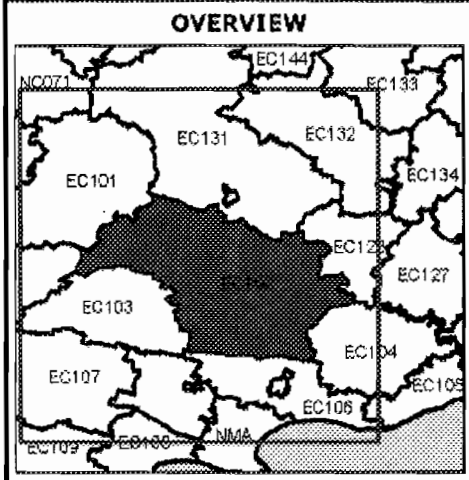


For more information, please contact:
 Head of G.E.
 Tel: +27 242 245 2451
 Fax: +27 242 2450
 e-mail: info@demarcation.org.za



MAP NUMBER
DC10_EC102

DATE
December 2007

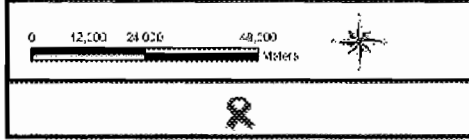


Proposed inclusion of the north western portion of ECDMA10 into the Blue Crane Route Local Municipality (EC102)

- Legend**
- Proposed Municipal Boundary
 - Local Government Boundary
 - District Management Areas
 - Place
 - Traditional Councils
 - Postal Farms
 - Eco Drive
 - Old Place
 - Camp
 - National Route
 - Main Roads
 - Secondary Roads
 - Streets
 - Railways
 - Rivers
 - Schools
 - Police Stations
 - Health Facilities
 - Main Pines

For more info regarding this map you may contact:

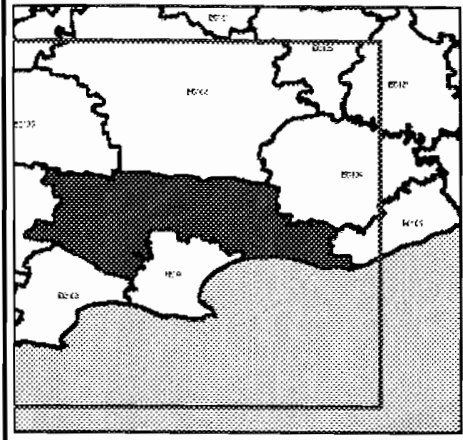
Head of G.E.
Tel: (012) 242 2451
Tel: (012) 242 2450
E-mail: demarcation@demarcation.org.za



MAP NUMBER
DC10_EC106

DATE
December 2007

OVERVIEW



Proposed inclusion of the western portion of ECDMA10 and the remaining portion east of R338 into Sunday's River Valley Local Municipality (EC106)

Legend

- Proposed Municipal Boundary
- Local Verba Municipalities
- District Municipalities
- Roads
- Tourist Routes
- Present Farms
- Site Visits
- Site Plans
- Dams
- National Roads
- Main Roads
- Secondary Roads
- Streets
- Railways
- Rivers
- Schools
- Police Stations
- Health Facilities
- Mail Poles



For more information, please contact the Municipal Demarcation Board of the Eastern Cape at the following contact details:

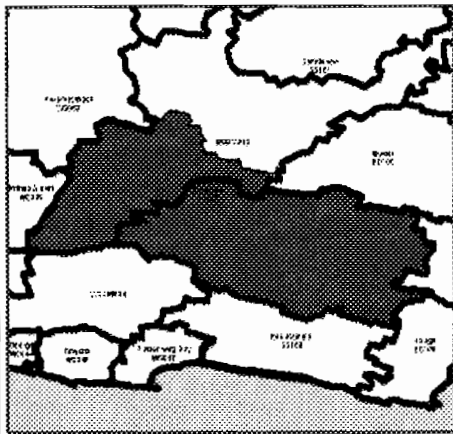
Head Office
PO Box 22046, 24
Tel: 033 362 2466
Fax: 033 362 2466
E-mail: info@demarcation.ec.gov.za



MAP NUMBER
DC10_EC107

DATE
December 2007

OVERVIEW

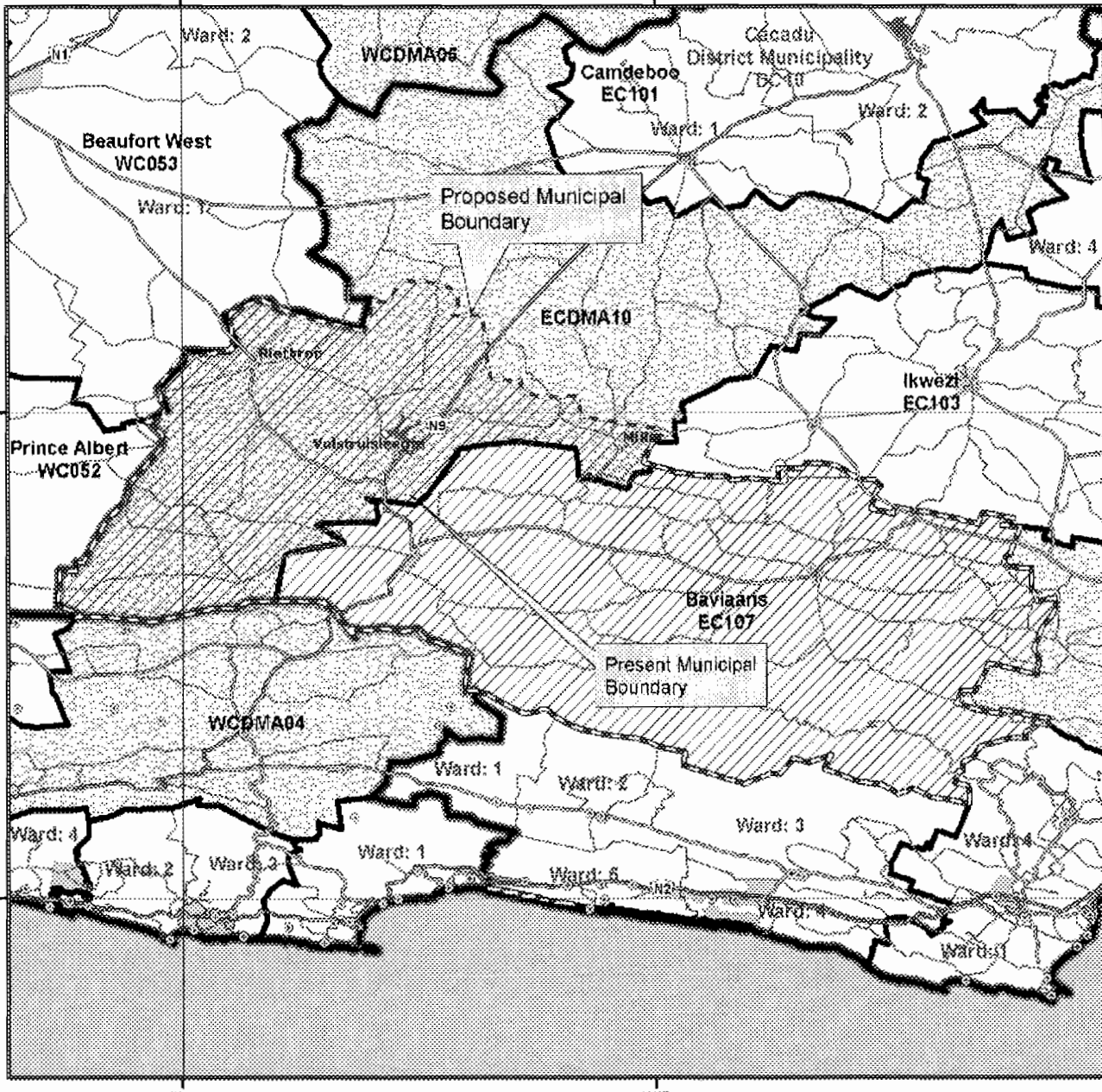


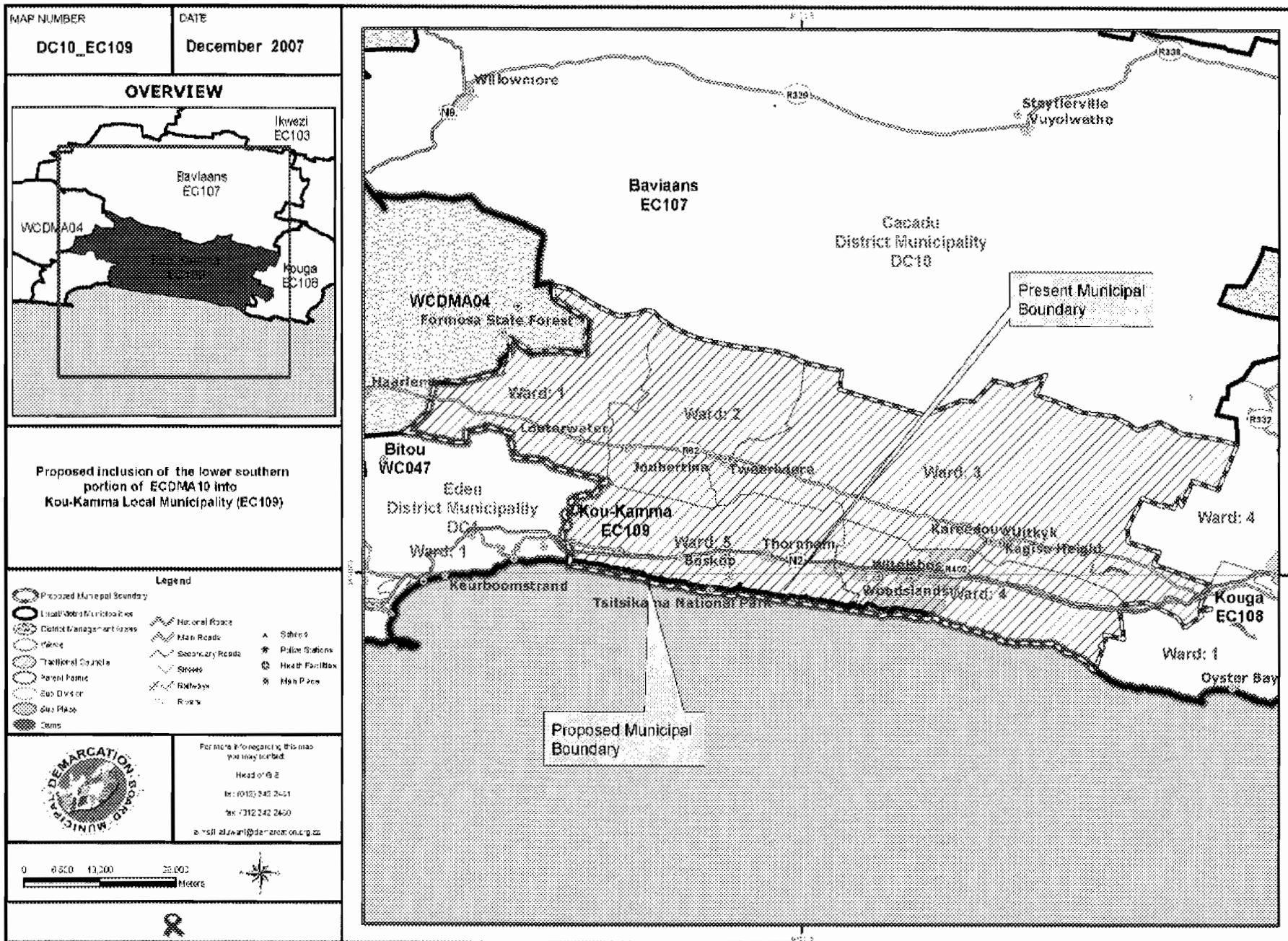
Proposed inclusion of the south western portion of ECDMA10 into Biviavans Local Municipality (EC107)

- Legend**
- Proposed Municipal Boundary
 - Local Government Boundaries
 - District Management Areas
 - Village
 - Traditional Councils
 - Parent Farms
 - Sub-Division
 - Gas Place
 - Towns
 - National Roads
 - Main Roads
 - Secondary Roads
 - Streets
 - Railways
 - Rivers
 - Schools
 - Police Stations
 - Health Facilities
 - Health Parks



For more information regarding this map you may contact:
 Head of O.E.
 Tel: (018) 242 2421
 Fax: (018) 242 2420
 e-mail: adaw@demarcation.org.za





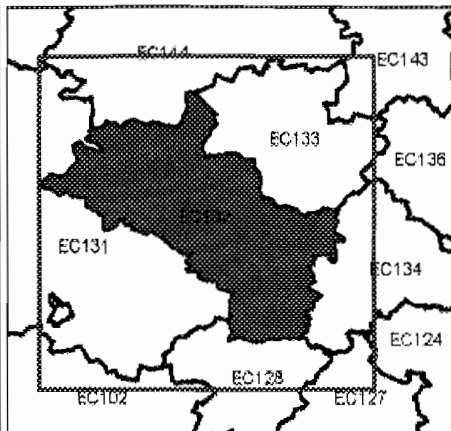
MAP NUMBER

DATE

DC13_EC132

December 2007

OVERVIEW



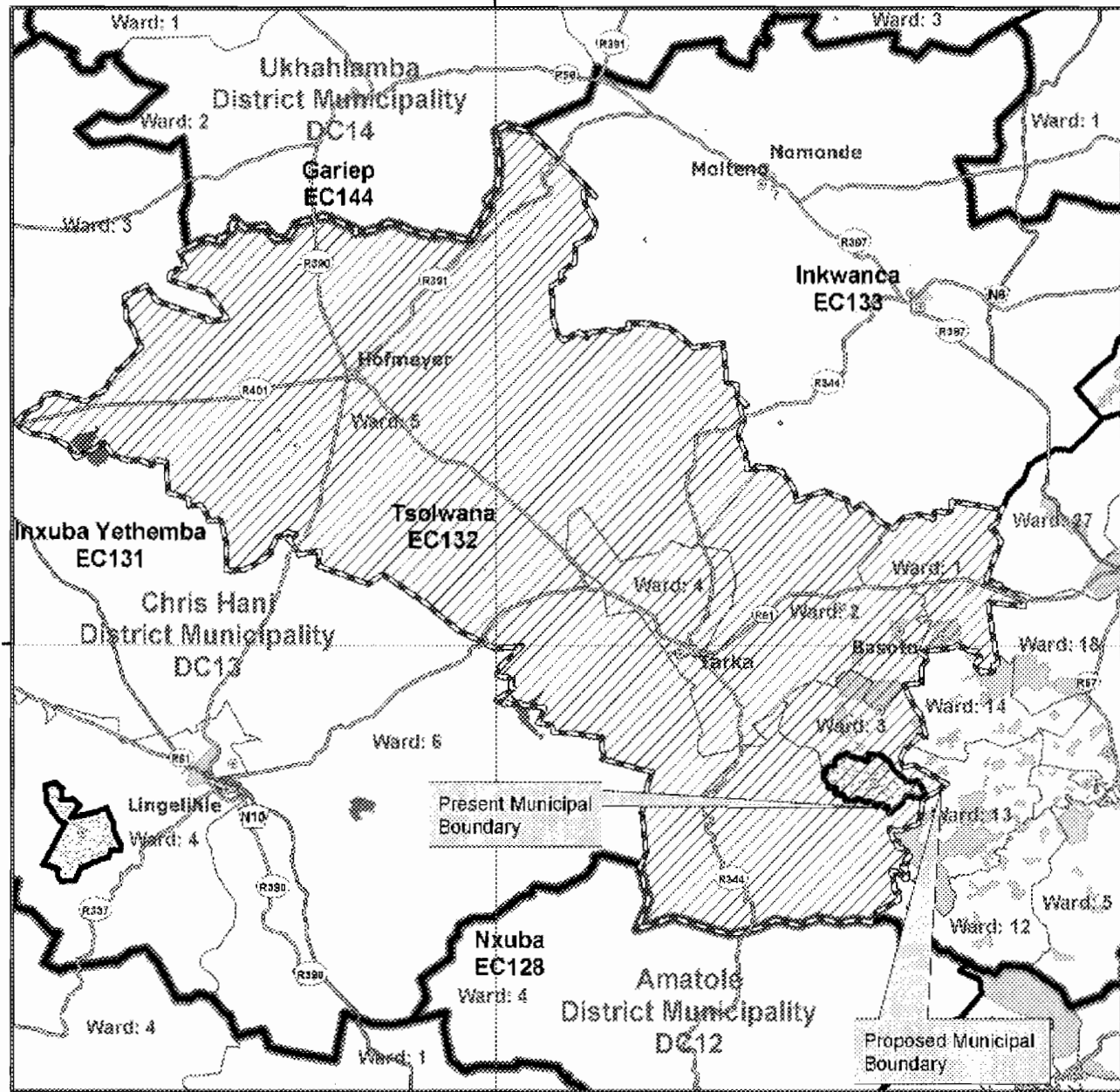
Proposed inclusion of the eastern portion of ECDMA13 into Tsohwana Local Municipality (EC132)

Legend

- Proposed Municipal Boundary
- Local Municipality/Local Council
- District Manager's Office
- Main Roads
- Tertiary Roads
- Traffic Light Junction
- Signal Point
- Sub Division
- Site Place
- Contour
- National Road
- Main Roads
- Secondary Roads
- Streets
- Railway
- River
- Schools
- Police Stations
- Health Facilities
- Men Pans



For more info regarding this map you may contact:
 Head of R.E.
 Tel: (015) 342 2451
 Tel: (012) 342 2450
 e-mail: rdwan@demarcation.org.za



MAP NUMBER DC13_EC131	DATE December 2007																											
OVERVIEW																												
<p>Proposed inclusion of the south western portion of ECDMA13 into Inxuba Ye Thamba Local Municipality (EC131)</p>																												
<p>Legend</p> <table border="0"> <tr> <td> Proposed Municipal Boundary</td> <td> National Road</td> <td> Schools</td> </tr> <tr> <td> Local Municipality Boundary</td> <td> Main Roads</td> <td> Police Stations</td> </tr> <tr> <td> District Management Areas</td> <td> Secondary Roads</td> <td> Health Facilities</td> </tr> <tr> <td> Water</td> <td> Streets</td> <td> Mail Poles</td> </tr> <tr> <td> Traditional Councils</td> <td> Railways</td> <td> Rivers</td> </tr> <tr> <td> Parastatals</td> <td> Rivers</td> <td></td> </tr> <tr> <td> Bus Divisor</td> <td></td> <td></td> </tr> <tr> <td> Old Place</td> <td></td> <td></td> </tr> <tr> <td> Dams</td> <td></td> <td></td> </tr> </table>		Proposed Municipal Boundary	National Road	Schools	Local Municipality Boundary	Main Roads	Police Stations	District Management Areas	Secondary Roads	Health Facilities	Water	Streets	Mail Poles	Traditional Councils	Railways	Rivers	Parastatals	Rivers		Bus Divisor			Old Place			Dams		
Proposed Municipal Boundary	National Road	Schools																										
Local Municipality Boundary	Main Roads	Police Stations																										
District Management Areas	Secondary Roads	Health Facilities																										
Water	Streets	Mail Poles																										
Traditional Councils	Railways	Rivers																										
Parastatals	Rivers																											
Bus Divisor																												
Old Place																												
Dams																												
<p>For more information regarding this map you may contact:</p> <p>Head of O.E. Tel: 011 240 2451 Tel: 011 240 2450 E-mail: ozawa@demarcation.co.za</p>																												
<p>0 11,000 22,000 44,000 Meters</p>																												

