



PROVINCE OF THE EASTERN CAPE  
IPHONDO LEMPUMA KOLONI  
PROVINSIE OOS-KAAP

**Provincial Gazette**  
**Igazethi Yephondo**  
**Provinsiale Koerant**

**Vol. 14**

BISHO/  
KING WILLIAM'S TOWN, 24 DECEMBER 2007

**No. 1821**  
(Extraordinary)

---

**CONTENTS • INHOUD**

<i>No.</i>	<i>Page</i>	<i>Gazette</i>
	<i>No.</i>	<i>No.</i>
<b>GENERAL NOTICE</b>		
483	3	1821
Local Government: Municipal Demarcation Board Act (27/1998): Municipal Demarcation Board: Notice in terms of section 21.....		

---

---

## GENERAL NOTICE

---

**No. 483**

**MUNICIPAL DEMARCATION BOARD  
NOTICE IN TERMS OF SECTION 21 OF THE LOCAL GOVERNMENT:  
MUNICIPAL DEMARCATION ACT, 1998  
(Eastern Cape)**

Notice is hereby given in terms of section 21 of the Local Government: Municipal Demarcation Act, 1998 (Act No. 27 of 1998) that the Municipal Demarcation Board's has re-determined the boundaries of the municipalities listed in the Schedule.

Any person aggrieved by the re-determinations may submit written objections to:

**The Municipal Demarcation Board  
Private Bag X 28  
Hatfield  
0028  
Fax: 012-3422480  
E-mail: [Robert@demarcation.org.za](mailto:Robert@demarcation.org.za)**

Written objections must reach the above office by no later than **28 February 2008**.

Objections must be based on the criteria provided for in section 24 and 25 of the Demarcation Act, 1998.

Electronic maps of the re-determined municipal boundaries can be obtained by email from [anneliese@demarcation.org.za](mailto:anneliese@demarcation.org.za)

The maps, together with Circular 7/2007, can also be downloaded from the Board's web-site: [www.demarcation.org.za](http://www.demarcation.org.za)

The relevant **DEM No.** in the first column of the Schedule must please be quoted in any correspondence with the Board.

In case of a discrepancy between the descriptions in the Schedule and the maps, the maps will prevail.

**VUYO MLOKOTI  
CHAIRPERSON: MUNICIPAL DEMARCATION BOARD  
Reference: DEM292 / DEM345**

**SCHEDULE**

<b>DEM NO</b>	<b>AFFECTED MUNICIPALITIES</b>	<b>DESCRIPTION</b>
DEM292	Mnquma Local Municipality (EC122); Mbhashe Local Municipality (EC121)	Re-determination of municipal boundaries by excluding the Madokisini Location from Mnquma (EC122) and by including it into Mbhashe (EC121)
DEM345	Amahlathi Local Municipality (EC124); Buffalo City Local Municipality (EC125)	Re-determination of municipal boundaries by excluding the Myeni and Upper Mnqesha localities from Amahlathi (EC124) and by including them into Buffalo City (EC125)



MAP NUMBER:  
**DEM292\_A**

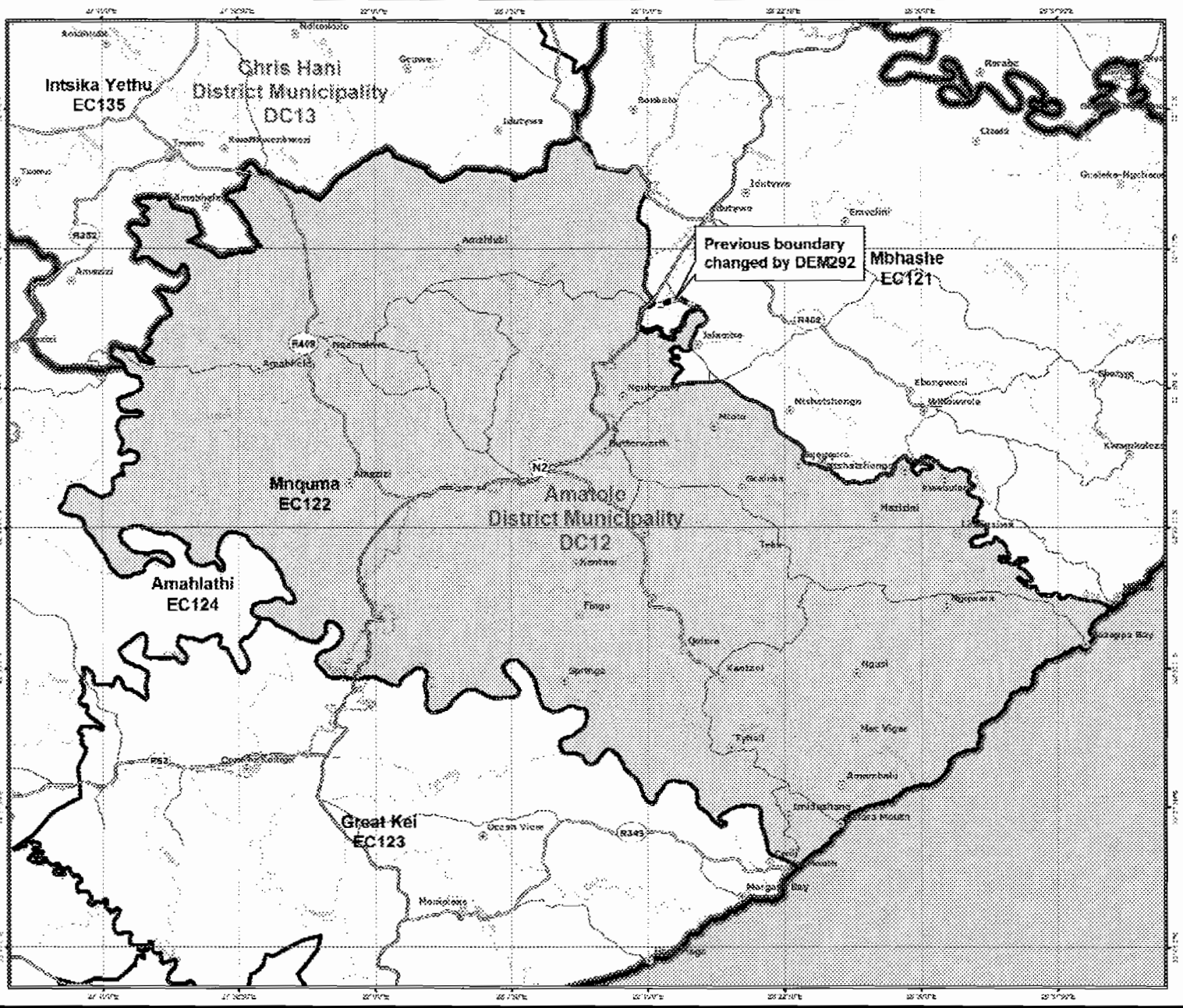
DATE:  
**December 2007**

In terms of section 21 of the Local Government Municipal Demarcation Act, 1998 (Act No 27 of 1998) the Municipal Demarcation Board has re-demarcated the municipal boundaries of Mquma Local Municipality (EC122) and Mbashe Local Municipality (EC121) by merging the Mquma Local Municipality (EC122) and including it into Mbashe Local Municipality (EC121).

**Legend**

- Main Place
- National Roads
- Main Roads
- Secondary Roads
- Railways
- Rivers
- DEM
- Local/Metro Municipalities
- District Management Areas
- District Municipalities

For a detailed map contact:  
Anastasia Phiso  
tel: (012) 342 2081  
fax: (012) 342 2486  
e-mail: [Anastasia@demarcation.org.za](mailto:Anastasia@demarcation.org.za)  
web: [www.demarcation.org.za](http://www.demarcation.org.za)





MAP NUMBER  
**DEM292\_B**

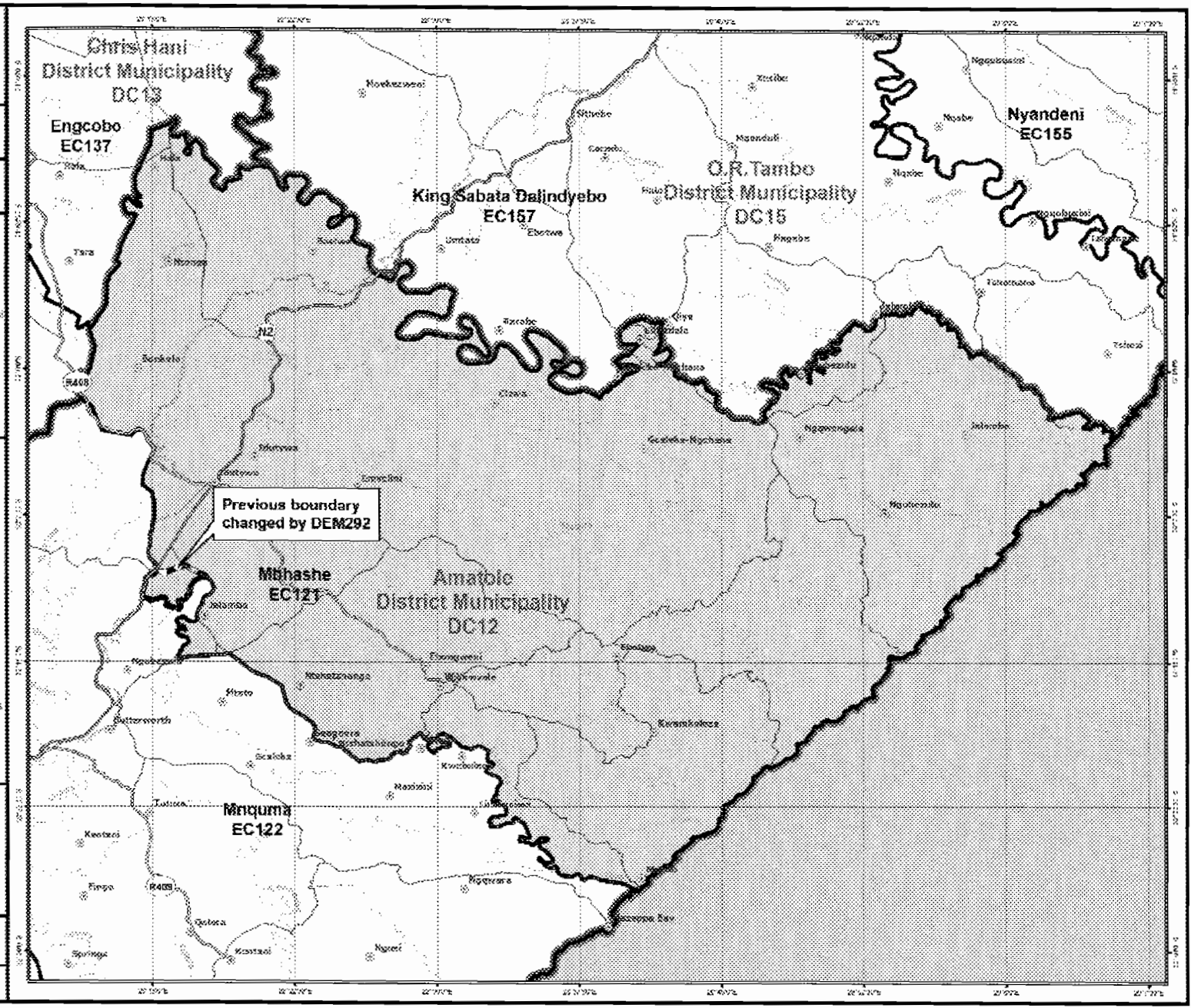
DATE:  
**December 2007**

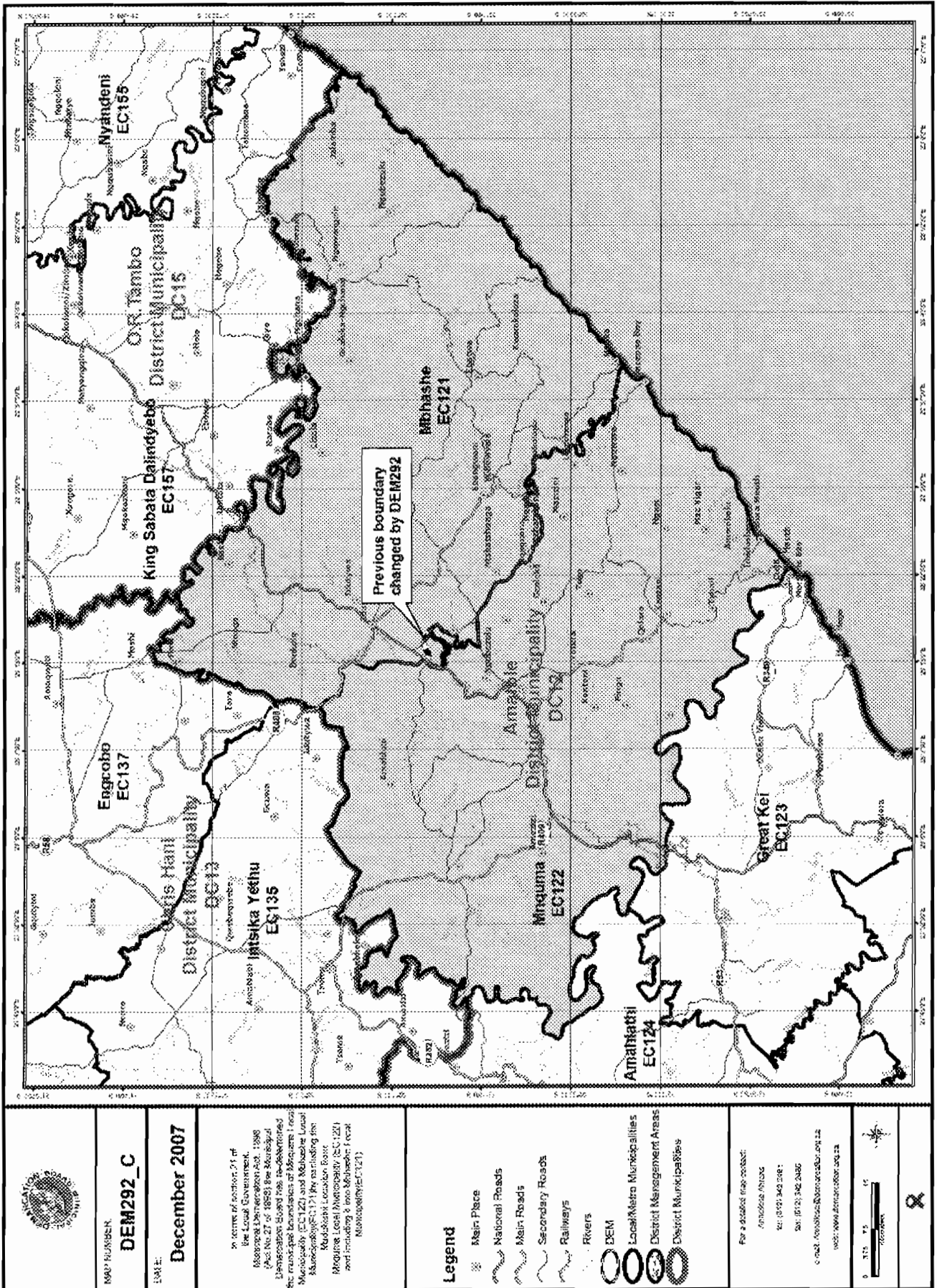
In terms of section 21 of the Local Government Municipal Demarcation Act, 1998 (Act No 27 of 1998) the Municipal Demarcation Board has re-determined the municipal boundaries of Mquma Local Municipality (EC122) and Mbashe Local Municipality (EC121) resulting in the Mquma Local Municipality (EC122) and including it into Mbashe Local Municipality (EC121).

**Legend**

- Main Place
- National Roads
- Main Roads
- Secondary Roads
- Railways
- Rivers
- DEM
- Local/Metro Municipalities
- District Management Areas
- District Municipalities

For a detailed map contact:  
Annette Abrahams  
Tel: (042) 342 2481  
Fax: (042) 342 2486  
e-mail: [Annettea@demarcation.org.za](mailto:Annettea@demarcation.org.za)  
web: [www.demarcation.org.za](http://www.demarcation.org.za)







MAP NUMBER:

**DEM345\_A**

DATE:

**December 2007**

In terms of section 21 of the Local Government Municipal Demarcation Act, 1998 (Act No 27 of 1998) the Municipal Demarcation Board has re-determined the municipal boundaries of Amathole Municipality (EC124) and Buffalo City Municipality (EC125) by excluding the Myer and Upper Mcelesha townships together from Amathole Municipality (EC124) and by including them into Buffalo City Municipality (EC125).

**Legend**

- Main Place
- National Roads
- Main Roads
- Secondary Roads
- Railways
- Rivers
- DEM
- Local/Metro Municipalities
- District Management Areas
- District Municipalities

For a detailed map contact:

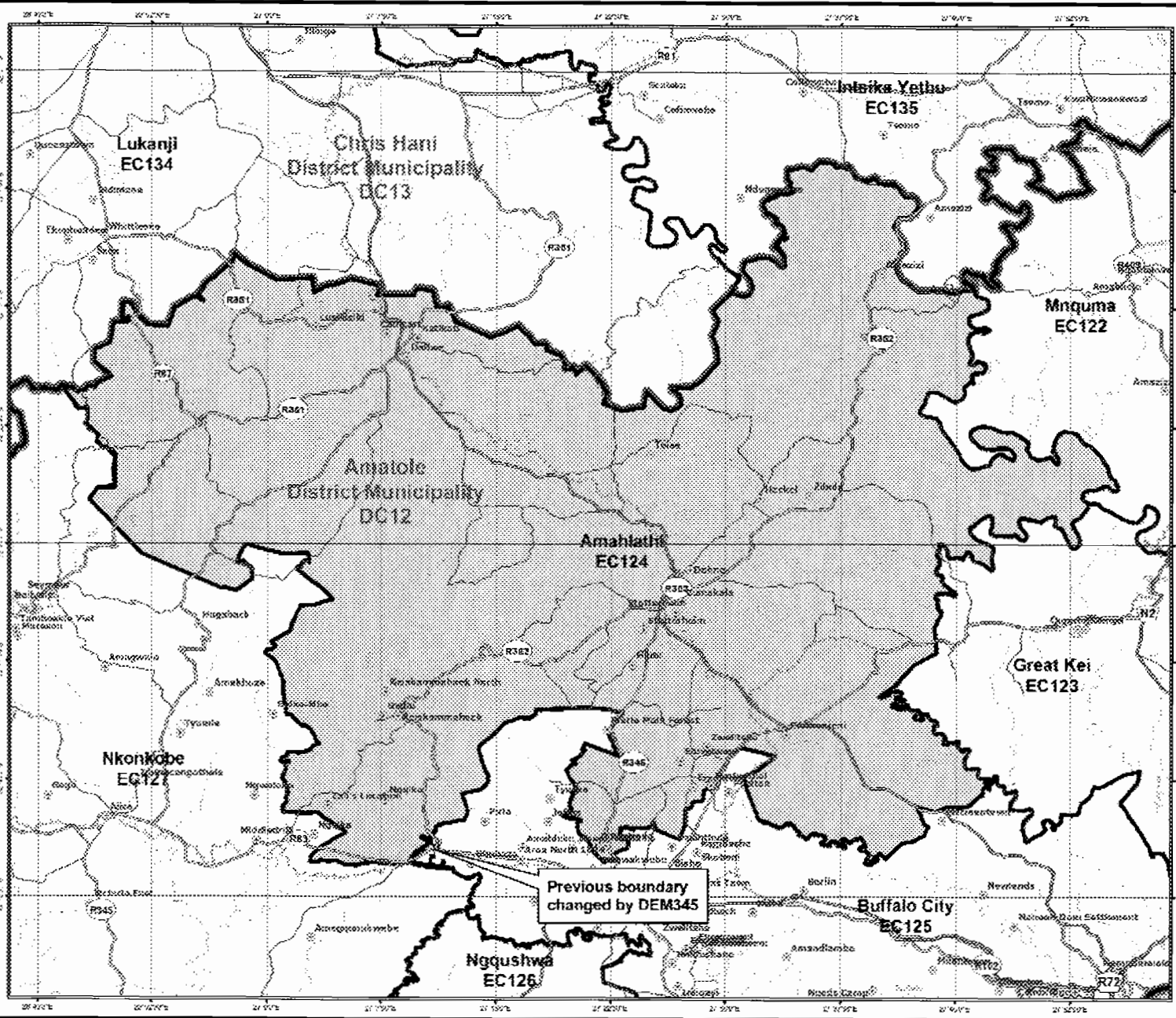

Amathole District

Tel: (012) 342 2981

Fax: (012) 342 2486

e-mail: [Amathole@demarcation.org.za](mailto:Amathole@demarcation.org.za)

web: [www.demarcation.org.za](http://www.demarcation.org.za)







MAP NUMBER:  
**DEM345\_B**

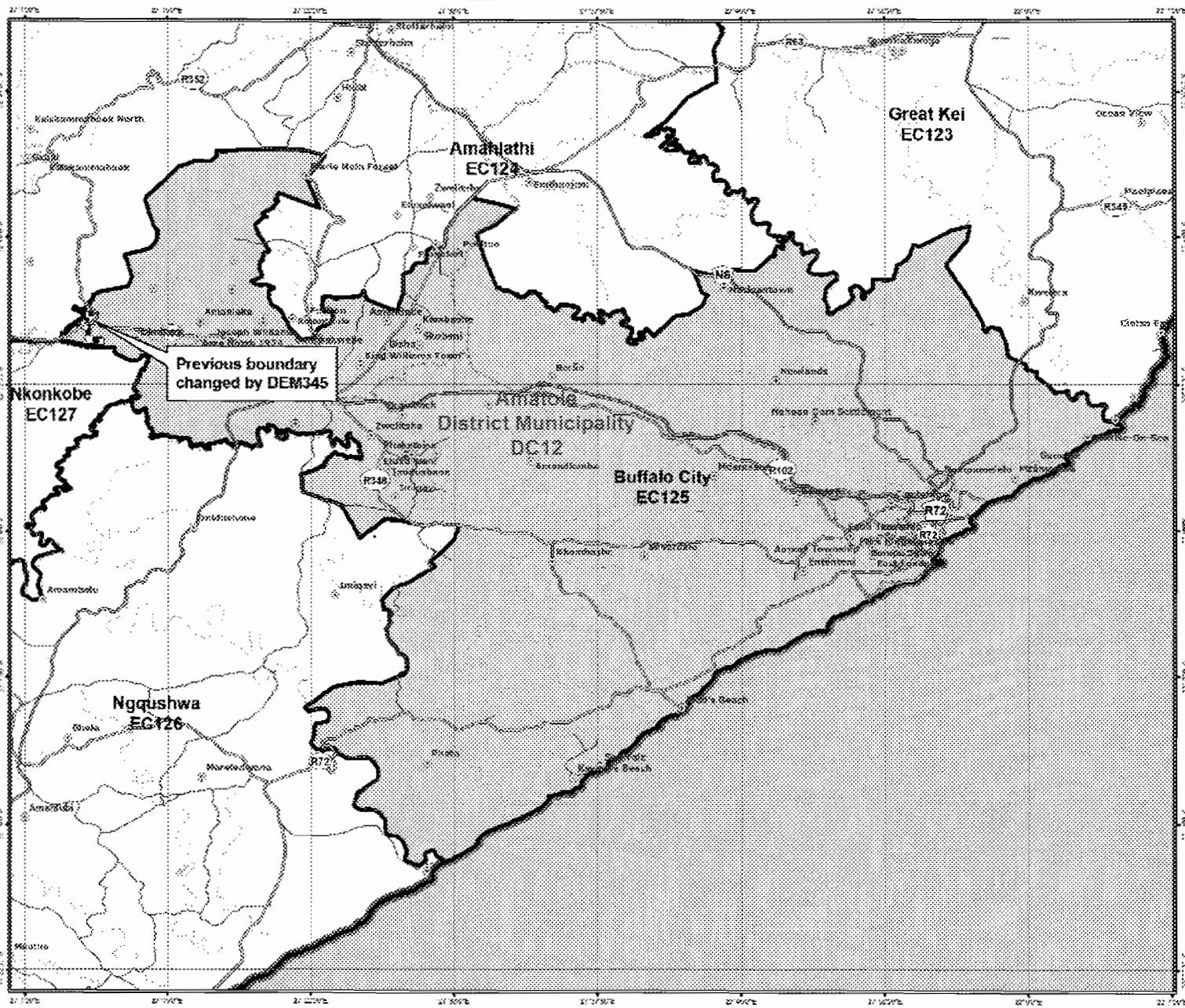
DATE:  
**December 2007**

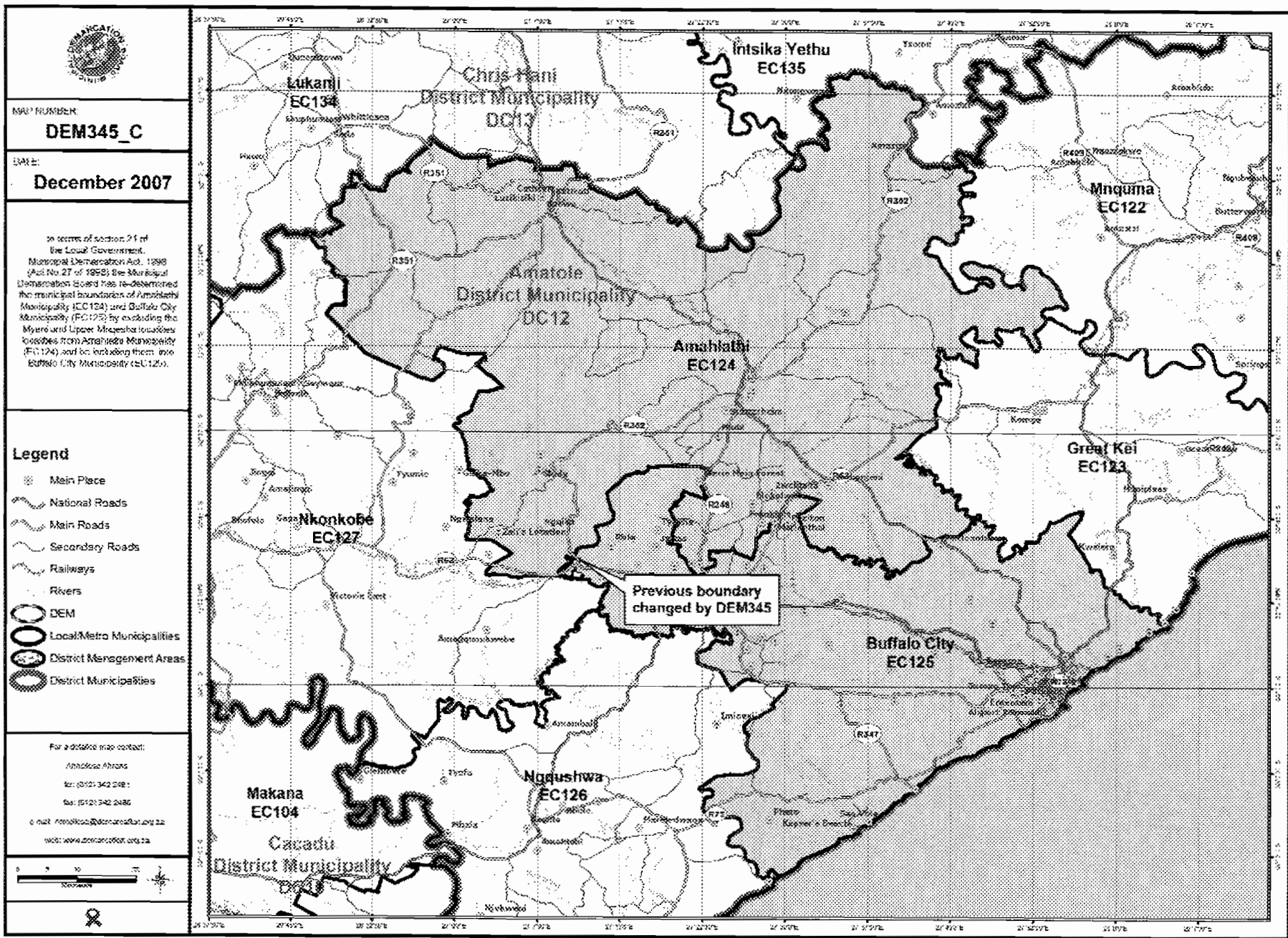
In terms of section 21 of the Local Government Municipal Demarcation Act, 1998 (Act No. 27 of 1998) the Municipal Demarcation Board has re-determined the municipal boundaries of Amahlathi Municipality (EC124) and Buffalo City Municipality (EC125) by excluding the Myens and Upper Mqushu townships from Amahlathi Municipality (EC124) and by including them into Buffalo City Municipality (EC125).

**Legend**

- Main Place
- National Roads
- Main Roads
- Secondary Roads
- Railways
- Rivers
- DEM
- Local/Metro Municipalities
- District Management Areas
- District Municipalities

For a detailed map contact:  
Annaliese Pitso  
tel: (012) 342 2482  
fax: (012) 342 2486  
e-mail: Annaliese@demarcation.org.za  
web: www.demarcation.org.za





MAP NUMBER:  
**DEM345\_C**

DATE:  
**December 2007**

In terms of section 21 of the Local Government Municipal Demarcation Act, 1998 (Act No 27 of 1998) the Municipal Demarcation Board has re-determined the municipal boundaries of Amathole Municipality (EC124) and Buffalo City Municipality (EC125) by excluding the Myer and Upper Mqushwa townships from Amathole Municipality (EC124) and by including them into Buffalo City Municipality (EC125).

**Legend**

- Main Place
- National Roads
- Main Roads
- Secondary Roads
- Railways
- Rivers
- DEM
- Local/Metro Municipalities
- District Management Areas
- District Municipalities

For a detailed map contact:  
Anthonis Afrons  
Tel: (012) 342 2481  
Fax: (012) 342 2486  
E-mail: [anthonis@demarcation.gov.za](mailto:anthonis@demarcation.gov.za)  
Web: [www.demarcation.gov.za](http://www.demarcation.gov.za)

Scale bar: 0, 5, 10 Kilometers