



PROVINCE OF THE EASTERN CAPE
IPHONDO LEMPUMA KOLONI
PROVINSIE OOS-KAAP

**Provincial Gazette
Igazethi Yephondo
Provinsiale Koerant**

Vol. 15

BISHO/
KING WILLIAM'S TOWN, 2 APRIL 2008

No. 1863
(Extraordinary)

CONTENTS • INHOUD

<i>No.</i>		<i>Page No.</i>	<i>Gazette No.</i>
GENERAL NOTICES			
78	Local Government: Municipal Demarcation Act (27/1998): Municipal Demarcation Board: Notice in terms of section 21	3	1863
	Wet op Plaaslike Regering: Munisipale Afbakening (27/1998): Munisipale Afbakeningsraad: Kennisgewing ingevolge artikel 21	5	1863
79	Local Government: Municipal Demarcation Act (27/1998): Publication of decisions in terms of section 21 (5)	17	1863

GENERAL NOTICES

No. 78

**MUNICIPAL DEMARCATION BOARD
NOTICE IN TERMS OF SECTION 21 OF THE LOCAL GOVERNMENT:
MUNICIPAL DEMARCATION ACT, 1998
(Eastern Cape)**

Under Section 21 of the Local Government: Municipal Demarcation Act, 1998 (Act No.27 of 1998) the Municipal Demarcation Board has re-determined the boundaries of the municipalities listed in the Schedule.

Any person aggrieved by the re-determinations listed in the Schedule may submit objections within 30 days of publication of this notice to:

The Municipal Demarcation Board
Private Bag X 28
HATFIELD
0028
Fax: 012-3422480
E-mail: Robert@demarcation.org.za

Objections must be based on the criteria provided for in Sections 24 and 25 of the Demarcation Act.

The relevant reference number (DEM number) must please be used in any correspondence with the Board.

A map and Circular 1/2008 can be downloaded from the Board's web-site (www.demarcation.org.za), or can be obtained by sending an email to anneliese@demarcation.org.za or a fax to 012-3422480.

Where there is a discrepancy between the description and the map, the map will prevail.

VUYO MLOKOTI
CHAIRPERSON: MUNICIPAL DEMARCATION BOARD
Reference: DEM175; DEM313; DEM287

SCHEDULE

DEM NO	AFFECTED MUNICIPALITIES	DESCRIPTION
DEM175	Mbhashe Local Municipality (EC121); Amatole District Municipality (DC12); Intsika Yethu Local Municipality (EC135); Engcobo Local Municipality (EC137); Chris Hani District Municipality (DC13)	<ul style="list-style-type: none"> • Re-determination of municipal boundaries by excluding Caba AA and Keti AA from Intsika Yethu and Chris Hani and including them into Mbhashe and Amatole. • Re-determination of municipal boundaries by excluding Xonge, Cwecweni, Mqonci, Ngqutura and Nxamangele from Intsika Yethu and including them into Engcobo.
DEM313	Nelson Mandela Bay Metropolitan Municipality (NMBMM); Sunday's River Valley Local Municipality (EC106); Cacadu District Municipality (DC10)	Re-determination of municipal boundaries by excluding the farms Bedrog Fontein No. 23, Haarhoffs Kraal No.180, Elands Horn Outspan No.182, Maidens Hope No.183, Wilge Rivier No.184, Elands Hoorn No.185, Grassridge No.187, Gringley No.188, Centlivres No.231, 232/1 No.232, Prentice Kraal No.233, Bauwerskraal No.234, Paarde Kop No.235, Farm 236 No.236, 232/1 No 674, 232/1 No 674 from Nelson Mandela Bay Metropolitan Municipality, and by including them into Sundays River Valley and Cacadu.
DEM287	Emalahleni Local Municipality (EC136) and Sakhisizwe Local Municipality (EC138)	Re-determination of municipal boundaries by excluding Upper Cala A/A from Emalahleni, and including it into Sakhisizwe.

No. 78

MUNISIPALE AFBAKENINGSRAAD
KENNISGEWING INGEVOLGE ARTIKEL 21 VAN DIE WET OP PLAASLIKE
REGERING: MUNISIPALE AFBAKENING, 1998
(Oos-Kaap)

Ingevolge artikel 21 van die Wet op Plaaslike Regering: Munisipale Afbakening, 1998 (Wet No. 27 van 1998), het die Munisipale Afbakeningraad die grense van die munisipaliteite vermeld in die Bylae, herbepaal.

Die publiek word hiermee uitgenooi om, binne 30 dae vanaf die datum van publikasie van hierdie kennisgewing, besware te stuur aan:

Die Munisipale Afbakeningsraad
Privaatsak X 28
HATFIELD
0028
Faks: 012-3422480
E-pos: robert@demarcation.org.za

Besware moet gebaseer wees op die kriteria waarvoor in Artikels 24 en 25 van die Afbakeningswet, 1998, voorsiening gemaak word.

Die betrokke verwysingsnommer (DEMnommer) moet asseblief verstrekk word in enige korrespondensie met die Raad.

'n Kaart, tesame met Omsendskrywe 1/2008, kan van die Raad se webwerf (www.demarcation.org.za) afgelaai word, of kan per e-pos (anneliese@demarcation.org.za) of per faks (012-3422480) aangevra word.

Indien daar 'n verskil is tussen die kaart en die beskrywing sal die kaart geld.

VUYO MLOKOTI
VOORSITTER: MUNISIPALE AFBAKENINGSRAAD
Verwysing: DEM175; DEM313; DEM287

BYLAE

DEM NO	GEAFFEKTEERDE MUNISIPALITEITE	BESKRYWING
DEM175	Mbhashe Plaaslike Munisipaliteit (EC121); Amatole Distriksmunisipaliteit (DC12); Intsika Yethu Plaaslike Munisipaliteit (EC135); Engcobo Plaaslike Munisipaliteit (EC137); Chris Hani Distriksmunisipaliteit (DC13)	<ul style="list-style-type: none"> • Herbepaling van munisipale grense deur Caba AA en Keti AA uit te sluit van Intsika Yethu en Chris Hani, en in te sluit in Mbhashe en Amatole. • Herbepaling van munisipale grense deur Xonge, Cwecweni, Mqonci, Ngqutura en Nxamangele uit te sluit van Intsika Yethu en in te sluit in Engcobo.
DEM313	Nelson Mandela Bay Metropolitaanse Munisipaliteit (NMBMM); Sunday's River Valley Plaaslike Munisipaliteit (EC106); Cacadu Distriksmunisipaliteit (DC10)	Herbepaling van munisipale grense deur die plase Bedrog Fontein No. 23, Haarhoffs Kraal No.180, Elands Horn Outspan No.182, Maidens Hope No.183, Wilge Rivier No.184, Elands Hoorn No.185, Grassridge No.187, Gringley No.188, Centlivres No.231, 232/1 No.232, Prentice Kraal No.233, Bauwerskraal No.234, Paarde Kop No.235, Farm 236 No.236, 232/1 No 674, 232/1 No 674 uit te sluit van Nelson Mandela Bay Metropolitaanse Munisipaliteit, en dit in te sluit in Sundays River Valley en Cacadu.
DEM287	Emalahleni Plaaslike Munisipaliteit (EC136); Sakhisizwe Plaaslike Munisipaliteit (EC138)	Herbepaling van munisipale grense deur Upper Cala A/A uit te sluit van Emalahleni, en dit in te sluit in Sakhisizwe.



APP NUMBER

DEM176_B

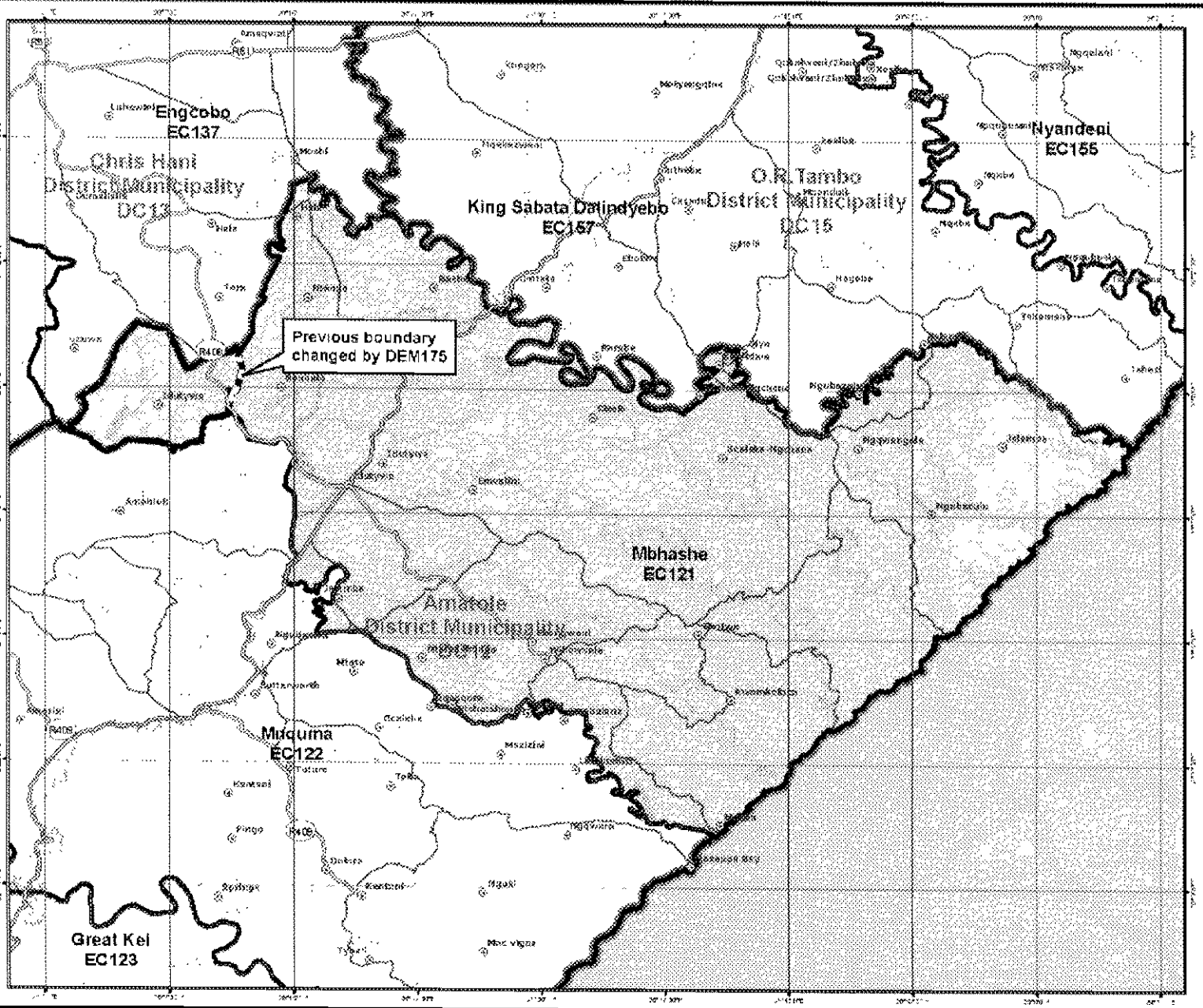
March 2008

1. The Department of Provincial Administration has the honour to announce that the boundaries of the following District Management Areas (DMA) have been changed by the Department of Provincial Administration (DPA) in terms of the Municipal Demarcation Act (MDA) of 1998 (Act No. 26 of 1998) and the Municipal Demarcation Regulations of 2000 (Regulation No. 100 of 2000) and the Municipal Demarcation Regulations of 2001 (Regulation No. 100 of 2001) and the Municipal Demarcation Regulations of 2002 (Regulation No. 100 of 2002) and the Municipal Demarcation Regulations of 2003 (Regulation No. 100 of 2003) and the Municipal Demarcation Regulations of 2004 (Regulation No. 100 of 2004) and the Municipal Demarcation Regulations of 2005 (Regulation No. 100 of 2005) and the Municipal Demarcation Regulations of 2006 (Regulation No. 100 of 2006) and the Municipal Demarcation Regulations of 2007 (Regulation No. 100 of 2007) and the Municipal Demarcation Regulations of 2008 (Regulation No. 100 of 2008).

Legend

- Main Place
- National Roads
- Main Roads
- Secondary Roads
- Railways
- Rivers
- DEM
- Local/Metro Municipalities
- District Management Areas
- District Municipalities

1:100 000
 1:50 000
 1:25 000
 1:12 500
 1:6 250





DEPARTMENT OF PROVINCIAL ADMINISTRATION

DEM175_C

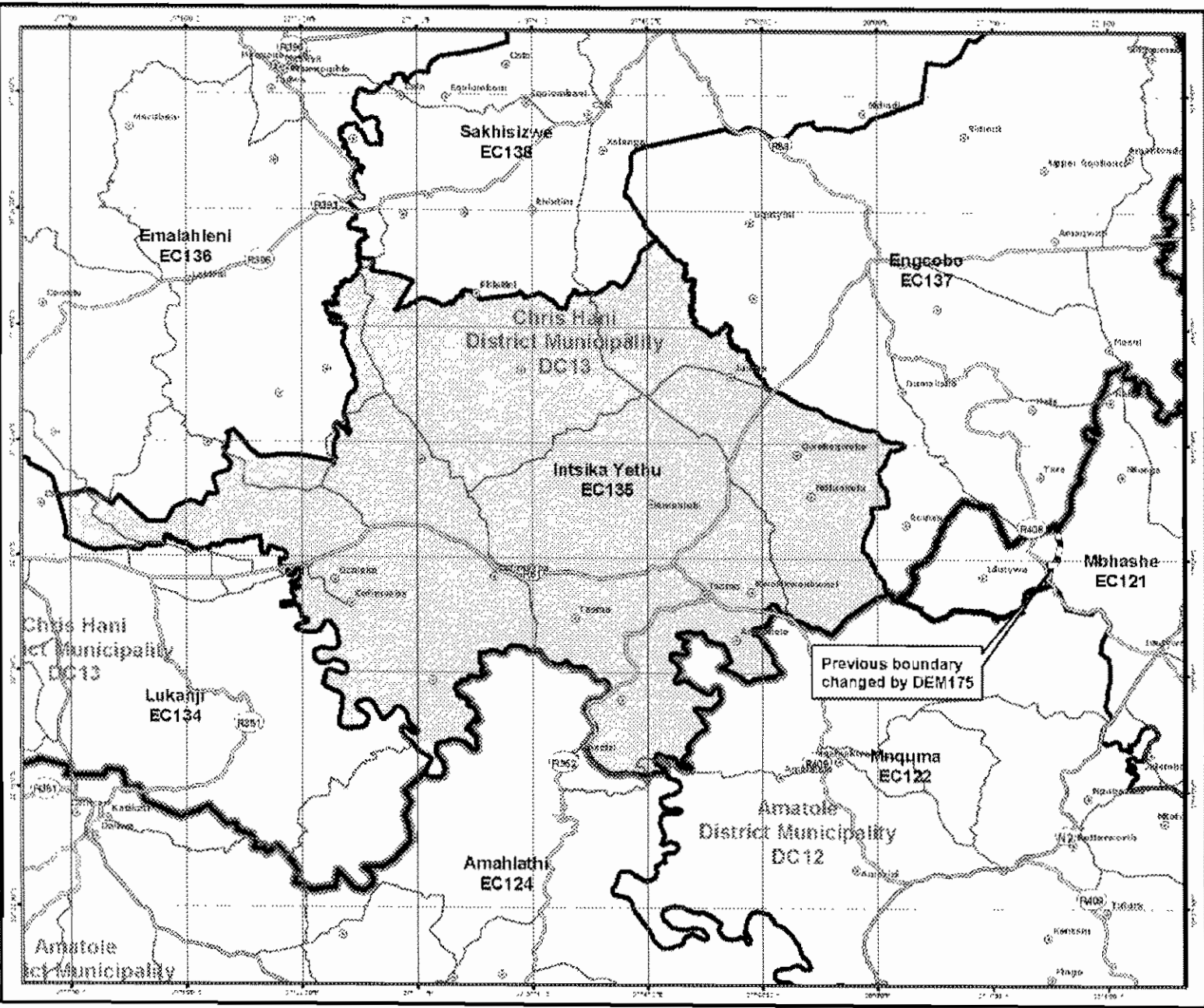
March 2008

1. The Department of Provincial Administration has the honour to announce that the boundaries of the Chris Hani District Municipality (DC13) have been changed by the Department of Provincial Administration (DPA) in terms of the Municipalities Act, 1998 (Act No. 117 of 1998) and the Local Government Municipalities Act, 2000 (Act No. 157 of 2000). The boundaries of the Chris Hani District Municipality (DC13) have been changed to include the following Municipalities: Amahlathi (EC124), Amatole (DC12), Intsika Yethu (EC135), Sakhisizwe (EC136), and Engcobo (EC137). The boundaries of the Chris Hani District Municipality (DC13) have been changed to exclude the following Municipalities: Amahlathi (EC124), Amatole (DC12), Intsika Yethu (EC135), Sakhisizwe (EC136), and Engcobo (EC137). The boundaries of the Chris Hani District Municipality (DC13) have been changed to include the following Municipalities: Amahlathi (EC124), Amatole (DC12), Intsika Yethu (EC135), Sakhisizwe (EC136), and Engcobo (EC137). The boundaries of the Chris Hani District Municipality (DC13) have been changed to exclude the following Municipalities: Amahlathi (EC124), Amatole (DC12), Intsika Yethu (EC135), Sakhisizwe (EC136), and Engcobo (EC137).

Legend

- Main Place
- National Roads
- Main Roads
- Secondary Roads
- Railways
- Rivers
- DEM
- Local/Metro Municipalities
- District Management Areas
- District Municipalities

For more information, contact:
 Department of Provincial Administration
 P.O. Box 1054
 Cape Town 8001
 Tel: 021 424 2601
 Email: demans@pa.gov.za





MAP NUMBER

DEM175_D

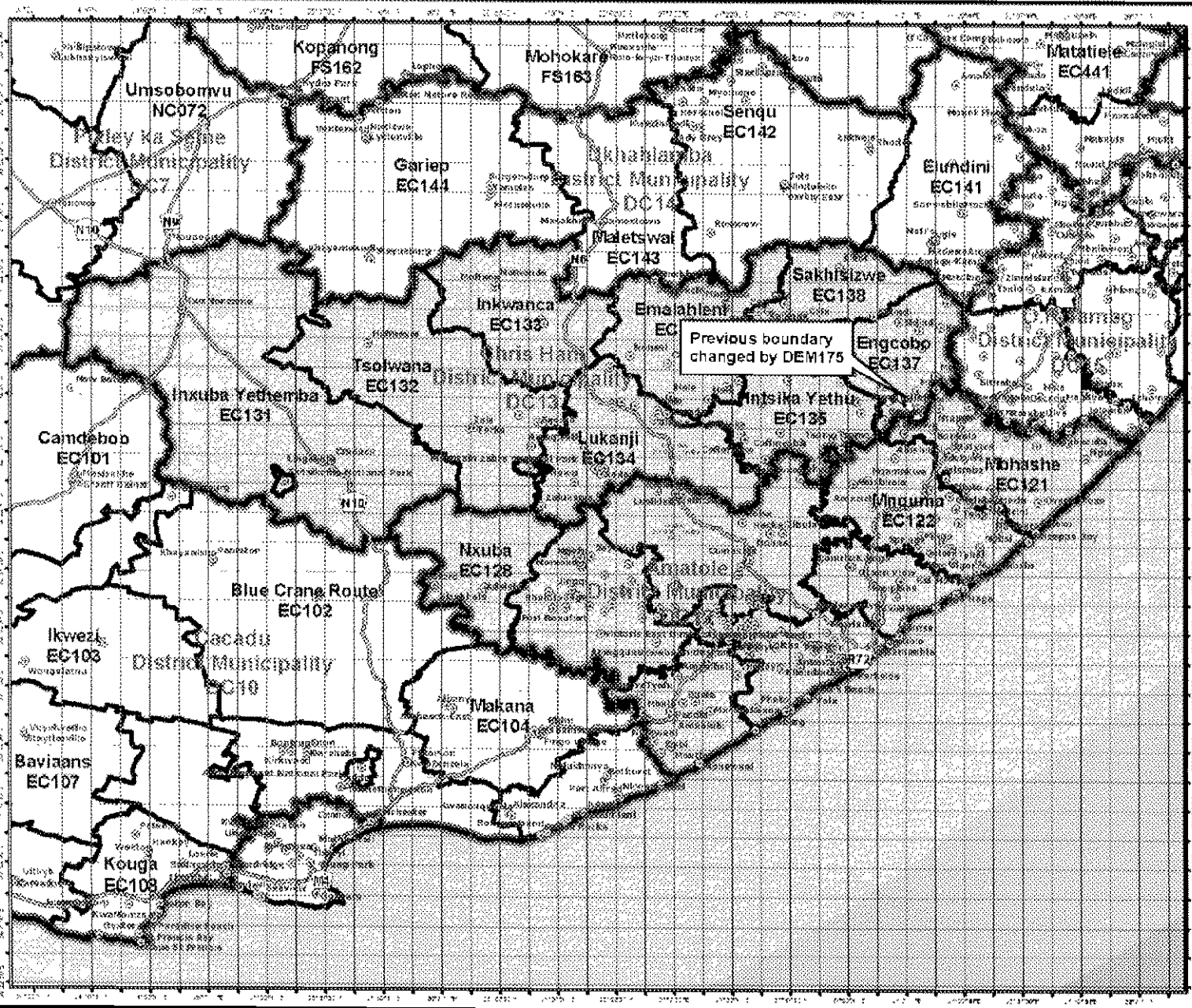
March 2008

1. This map is a...
 2. The map is...
 3. The map is...
 4. The map is...
 5. The map is...
 6. The map is...
 7. The map is...
 8. The map is...
 9. The map is...
 10. The map is...

Legend

- Main Place
- National Roads
- Main Roads
- Secondary Roads
- Railways
- Rivers
- DEM
- Local/Metro Municipalities
- District Management Areas
- District Municipalities

For more information
 contact the...
 Tel: 011-312-1111
 Fax: 011-312-1111
 Email: info@demsa.gov.za
 www.demsa.gov.za





MAP NUMBER

DEM313_A

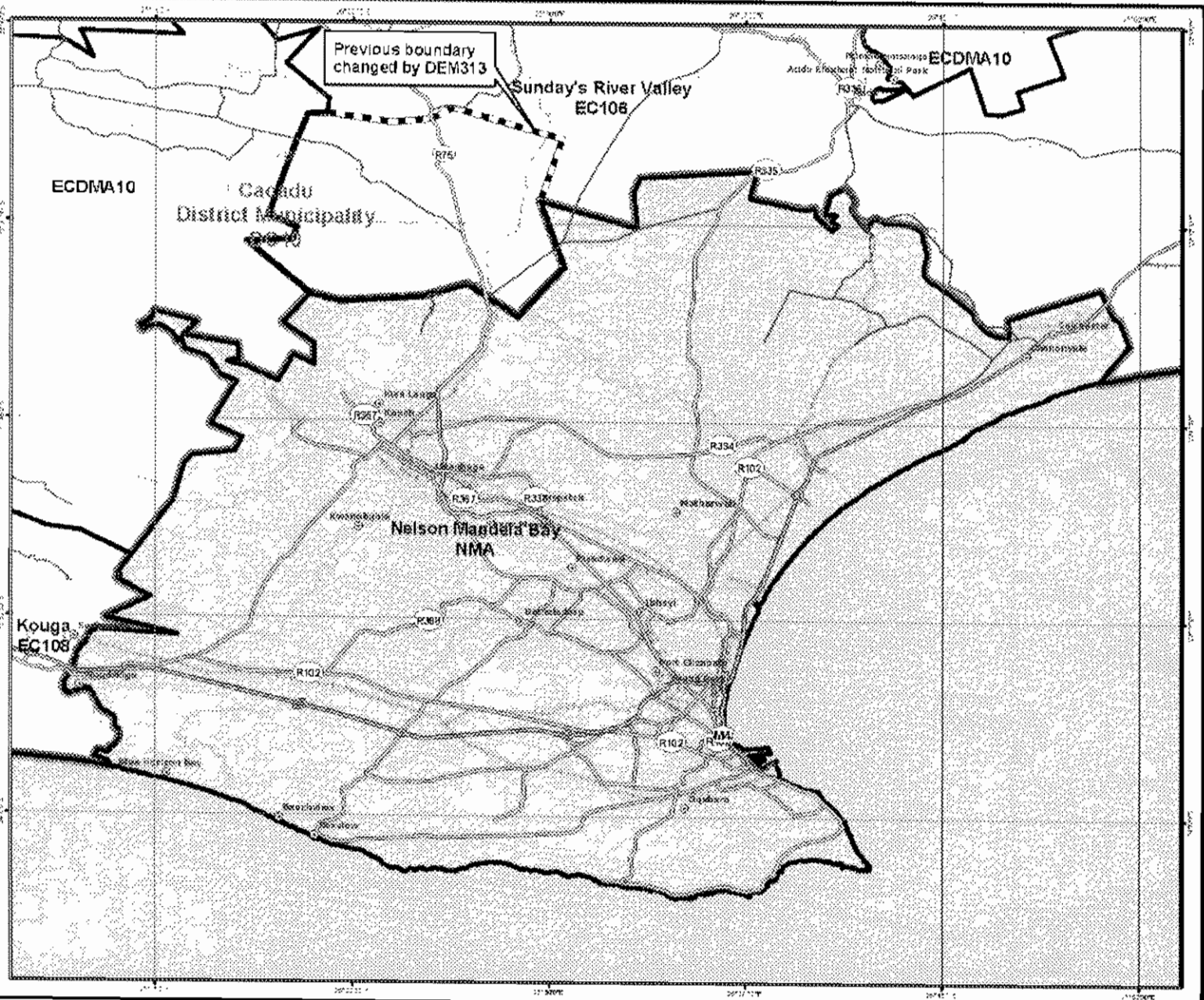
March 2008


DEPARTMENT OF ENVIRONMENTAL AFFAIRS AND TOURISM
 REPUBLIC OF SOUTH AFRICA
 Environmental Affairs and Tourism
 Department of Environmental Affairs and Tourism
 P.O. Box 120, Waterlooplein, Pretoria 0001
 Tel: +27 (0) 12 312 2600
 Fax: +27 (0) 12 312 2601
 www.environment.gov.za

Legend

- Main Place
- National Roads
- Main Roads
- Secondary Roads
- Railways
- Rivers
- DEM
- Local/Metro Municipalities
- District Management Areas
- District Municipalities

For the Attention of:
 The Director-General
 Department of Environmental Affairs and Tourism
 P.O. Box 120, Waterlooplein, Pretoria 0001
 Tel: +27 (0) 12 312 2600
 Fax: +27 (0) 12 312 2601
 www.environment.gov.za















MFP NUMBER
DEM313_B

DATE
March 2008


DESCRIPTION
 This is a map of the District of Nelson Mandela Bay, Eastern Cape, showing the boundaries of the District Management Area (DMA) and the District Municipality (DM) as defined by the Eastern Cape Districts Act, 2003 (Act No. 23 of 2003). The map shows the boundaries of the DMA and the DM, and the boundaries of the Local Municipalities (LMs) within the DMA. The map is a planimetric map, and the scale is 1:50,000. The map is based on the 1:50,000 scale map of the District of Nelson Mandela Bay, Eastern Cape, published in 2003. The map is a planimetric map, and the scale is 1:50,000. The map is based on the 1:50,000 scale map of the District of Nelson Mandela Bay, Eastern Cape, published in 2003.

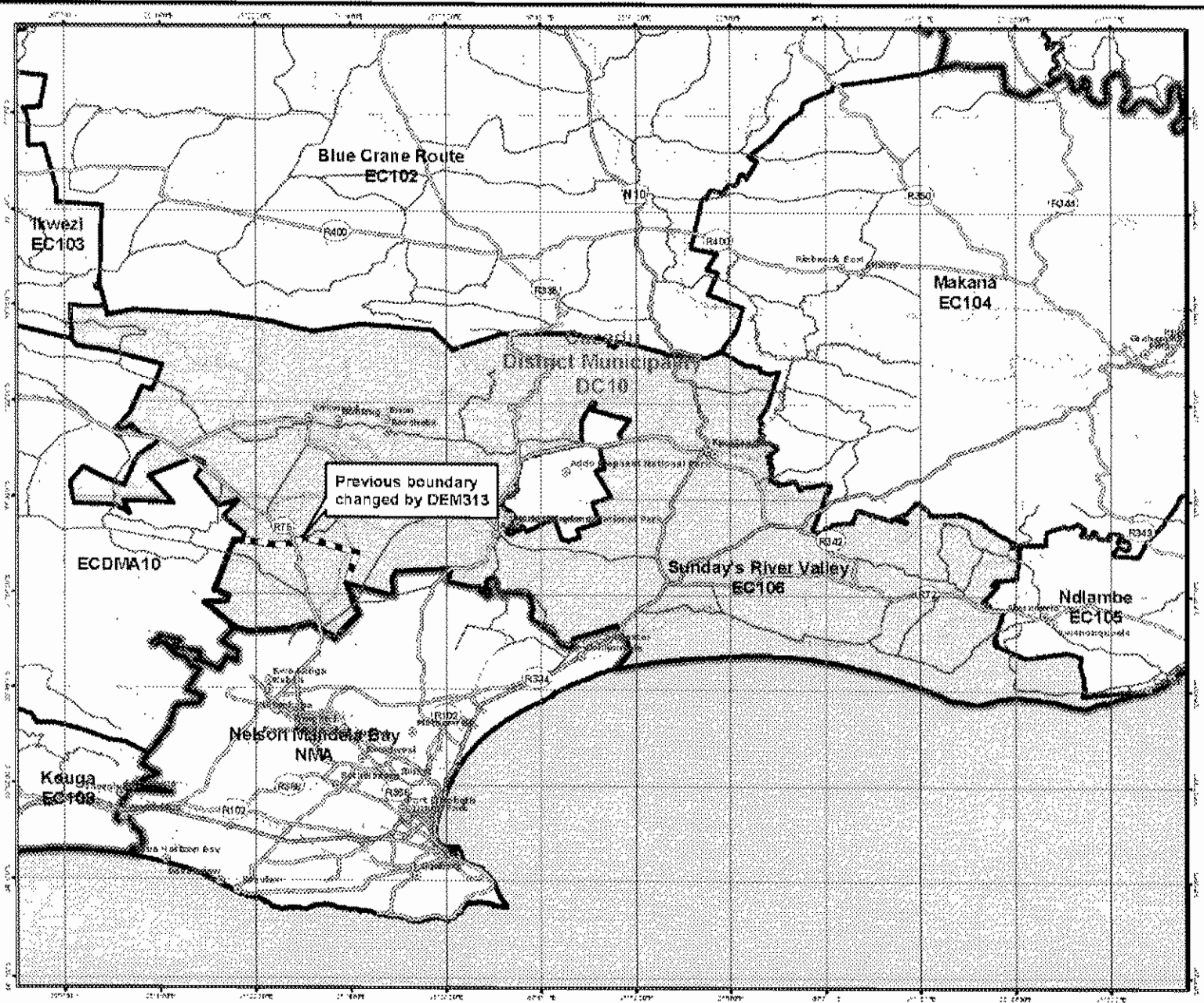
Legend

-  Main Place
-  National Roads
-  Main Roads
-  Secondary Roads
-  Railways
-  Rivers
-  DEM
-  Local/Metro Municipalities
-  District Management Areas
-  District Municipalities


Scale
 For the electronic version
 1:50,000
 For the printed version
 1:50,000
 Date of publication
 2008

Author
 Department of Environmental Affairs and Tourism
 12, Victoria Road, Cape Town







 <p>1863 NUMBER DEM313 C</p>	<p>March 2008</p> <p>1. Bona fide owner of the land 2. The land is not subject to any other claim 3. The land is not subject to any other claim 4. The land is not subject to any other claim 5. The land is not subject to any other claim 6. The land is not subject to any other claim 7. The land is not subject to any other claim 8. The land is not subject to any other claim 9. The land is not subject to any other claim 10. The land is not subject to any other claim 11. The land is not subject to any other claim 12. The land is not subject to any other claim 13. The land is not subject to any other claim 14. The land is not subject to any other claim 15. The land is not subject to any other claim 16. The land is not subject to any other claim 17. The land is not subject to any other claim 18. The land is not subject to any other claim 19. The land is not subject to any other claim 20. The land is not subject to any other claim</p>	<p>Legend</p> <ul style="list-style-type: none"> Main Place National Roads Main Roads Secondary Roads Railways Rivers DEM Local/Metro Municipalities District Management Areas District Municipalities 	<p>For further information contact Municipalities Tel: 027 312 1000 Fax: 027 312 1001 Email: dem@dem.gov.za www.dem.gov.za</p>	<p>1 2 3 4 5 6 7 8 9 10 11 12 13 14 15 16 17 18 19 20</p>
--	---	---	--	---



M-P NUMBER
DEM287_A

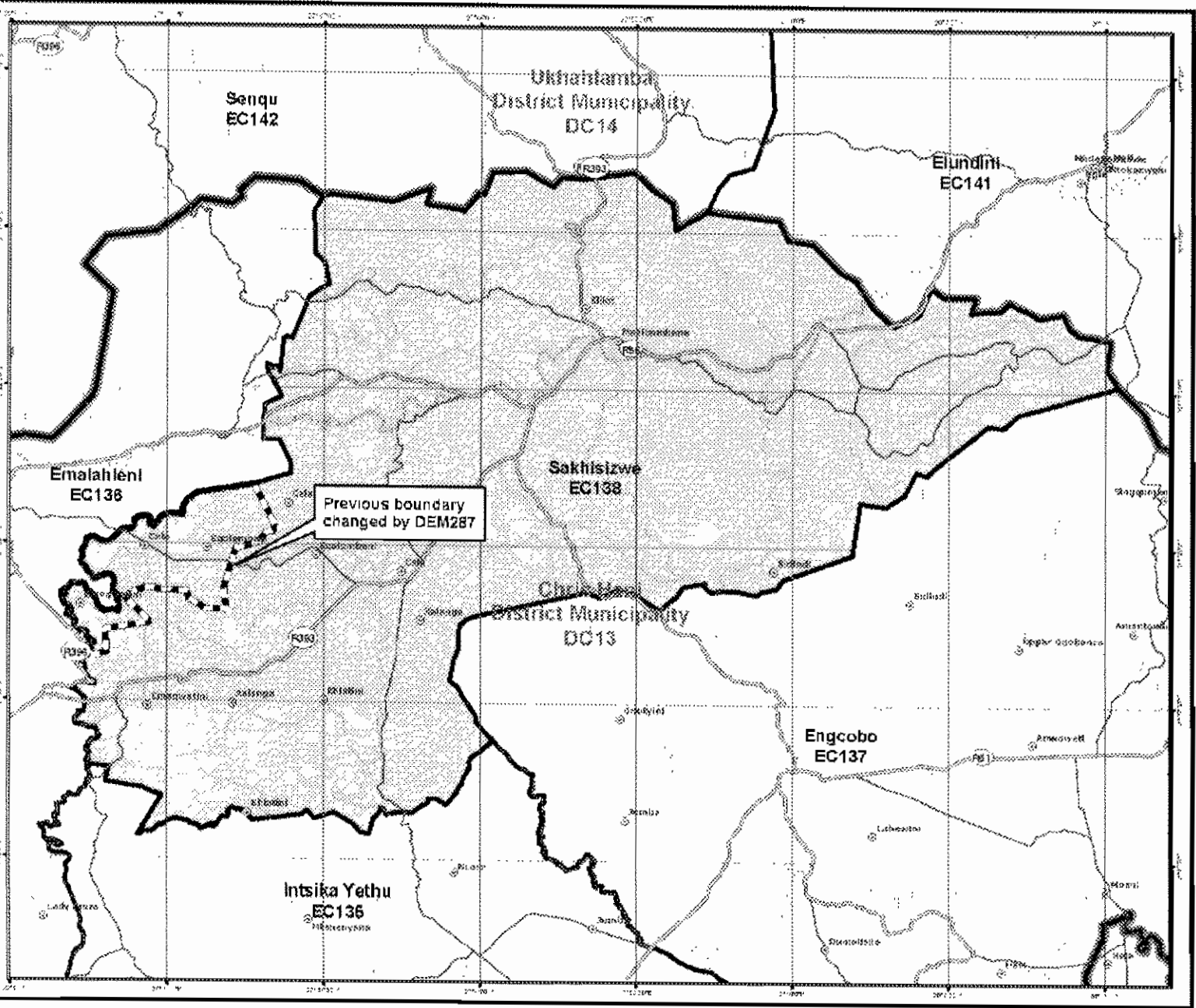
March 2008

Notice is hereby given that the Local Government (Municipal) Act, 2000 (Act No. 107 of 2000) and the Local Government (Municipal) Amendment Act, 2002 (Act No. 28 of 2002) have been amended to provide for the establishment of District Management Areas (DMAs) and District Municipalities (DMs) in the Eastern Cape Province. The Department of Provincial and Local Government has, in accordance with the provisions of the Act, established the following DMAs and DMs in the Eastern Cape Province:

Legend

- Main Place
- National Roads
- Main Roads
- Secondary Roads
- Railways
- Rivers
- DEM
- Local/Metro Municipalities
- District Management Areas
- District Municipalities

For a complete list of the DMAs and DMs established in the Eastern Cape Province, please refer to the Department of Provincial and Local Government website at www.dplg.gov.za.





MAP NUMBER

DEM287_A

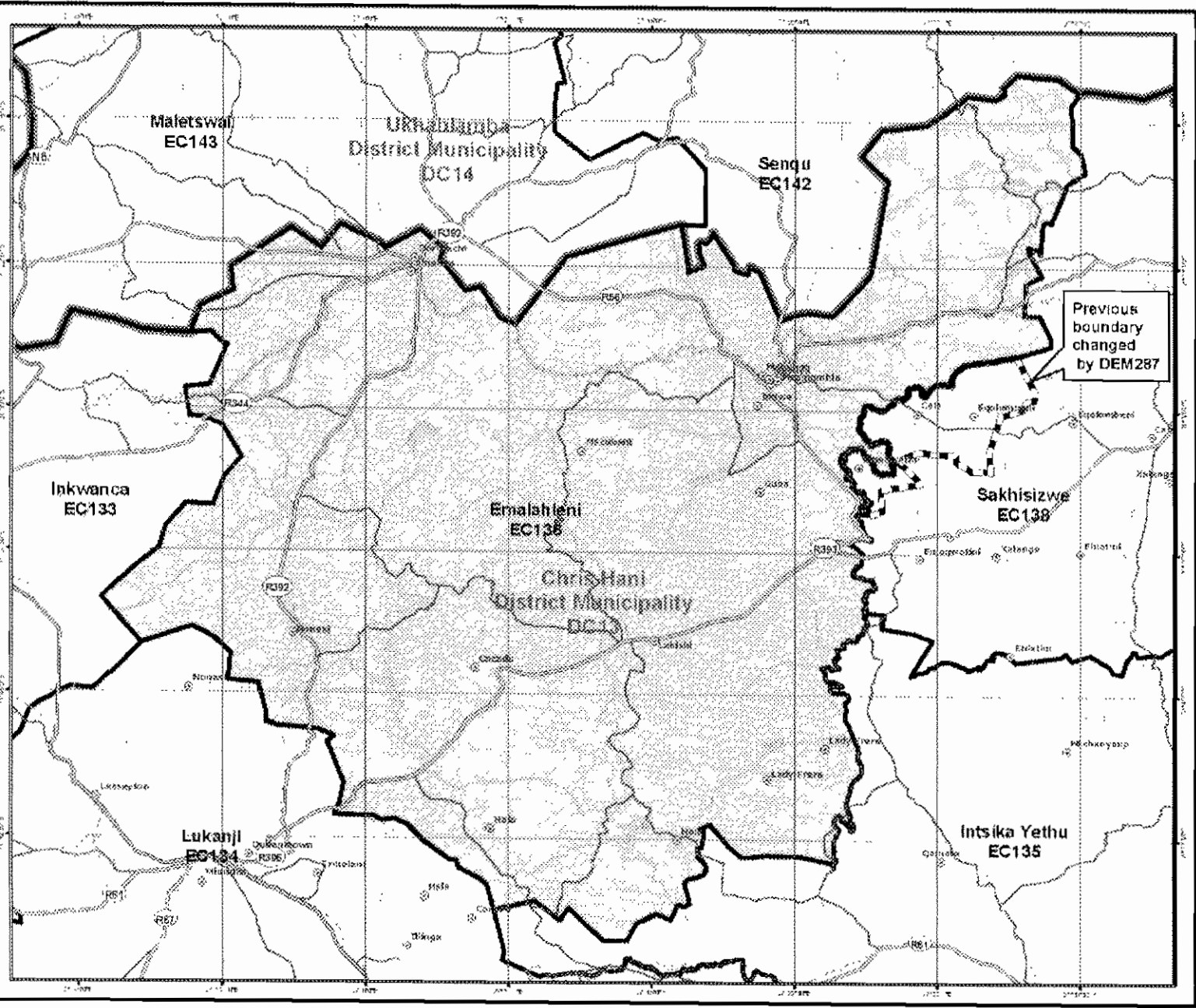
March 2008

... of ... to the ...
... of ... to ...
... of ... to ...
... of ... to ...
... of ... to ...
... of ... to ...
... of ... to ...
... of ... to ...
... of ... to ...
... of ... to ...
... of ... to ...

Legend

- Main Place
- National Roads
- Main Roads
- Secondary Roads
- Railways
- Rivers
- DEM
- Local/Metro Municipalities
- District Management Areas
- District Municipalities

For the ... map ...
... of ...
... of ...
... of ...
... of ...





MAP NUMBER

DEM287_C

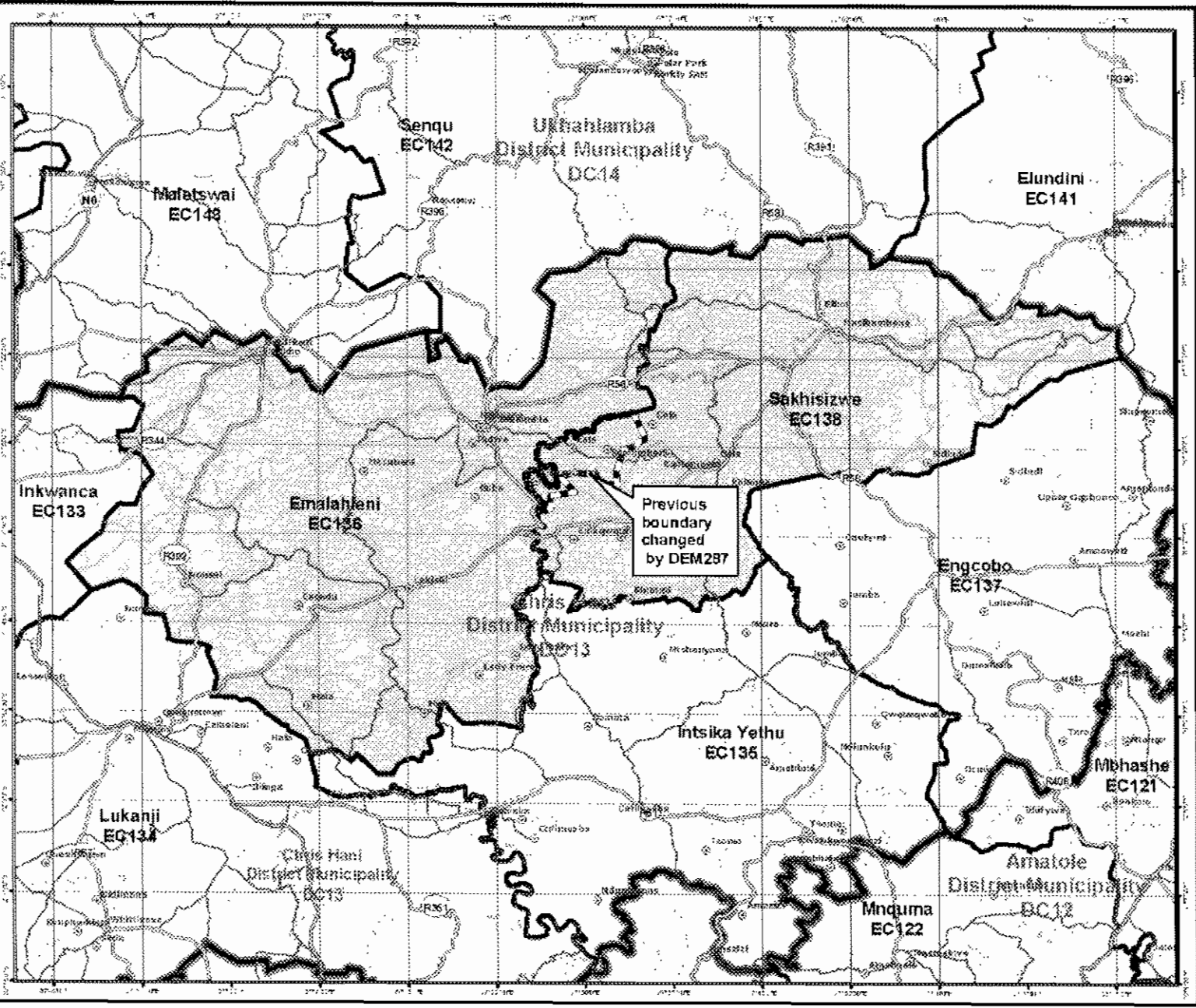
March 2008

MAP NO. 287/08 of the List of Maps of the Republic of South Africa, published in the Gazette of the Republic of South Africa, No. 42303, 15 March 2008, is hereby amended to show the new boundaries of the District Municipalities of the Eastern Cape Province, as defined in the Eastern Cape District Municipalities Act, No. 18 of 2007, and the new boundaries of the Local/Metro Municipalities of the Eastern Cape Province, as defined in the Eastern Cape Local/Metro Municipalities Act, No. 19 of 2007.

Legend

- Main Place
- National Roads
- Main Roads
- Secondary Roads
- Railways
- Rivers
- DEM
- Local/Metro Municipalities
- District Management Areas
- District Municipalities

For a complete list of
 municipalities, see
 the Gazette of the
 Republic of South Africa,
 No. 42303, 15 March 2008.
 e-mail: arc@environment.gov.za



No. 79**MUNICIPAL DEMARCTION BOARD****PUBLICATION OF DECISIONS IN TERMS OF SECTION 21(5) OF THE
LOCAL GOVERNMENT: MUNICIPAL DEMARCTION ACT, 1998 (ACT NO. 27
OF 1998)****(Eastern Cape)**

In terms of section 21(5) of the Local Government: Municipal Demarcation Act, 1998, the Municipal Demarcation Board has decided to withdraw the re-determination of municipal boundaries published in the following notices:

Reference No.	Notice No.	Provincial Gazette No.	Date
DEM175	110	1534	18 May 2006

VUYO MLOKOTI
CHAIRPERSON: MUNICIPAL DEMARCATON BOARD
Reference: DEM175
