



PROVINCE OF THE EASTERN CAPE
IPHONDO LEMPUMA KOLONI
PROVINSIE OOS-KAAP

Provincial Gazette
Igazethi Yephondo
Provinsiale Koerant

Vol. 15

BISHO/
KING WILLIAM'S TOWN, 24 APRIL 2008

No. 1882
(Extraordinary)

CONTENTS • INHOUD

<i>No.</i>		<i>Page No.</i>	<i>Gazette No.</i>
GENERAL NOTICE • ALGEMENE KENNISGEWING			
134	Local Government: Municipal Demarcation Act (27/1998) (Eastern Cape): Municipal Demarcation Board: Notice in terms of section 21 (5).....	3	1882
	Wet op Plaaslike Regering: Munisipale Afbakening (27/1998): Munisipale Afbakeningsraad: Kennisgewing ingevolge artikel 21 (5).....	3	1882

GENERAL NOTICE

NOTICE 134 OF 2008

MUNICIPAL DEMARCATION BOARD

NOTICE IN TERMS OF SECTION 21(5) OF THE LOCAL GOVERNMENT: MUNICIPAL DEMARCATION ACT, 1998 (ACT NO. 27 OF 1998) (Eastern Cape)

In terms of section 21(5)(b) of the Local Government: Municipal Demarcation Act, 1998, the Municipal Demarcation Board has decided to confirm its re-determination of the municipal boundaries published in the following Notices:

Reference	Notice no.	Provincial Gazette No.	Date
DEM292	483	1821	24 December 2007
DEM345	483	1821	24 December 2007

Particulars of the re-determination will be sent to the Electoral Commission as provided for in section 23 of the Act.

VUYO MLOKOTI

CHAIRPERSON: MUNICIPAL DEMARCATION BOARD

Reference: DEM292 DEM345

KENISGEWING 134 VAN 2008

MUNISIPALE AFBAKENINGSRAAD

KENNISGEWING INGEVOLGE ARTIKEL 21(5) VAN DIE WET OP PLAASLIKE REGERING: MUNISIPALE AFBAKENING, 1998 (WET NO. 27 VAN 1998) (Oos-Kaap)

Ingevolge artikel 21(5)(b) van die Wet op Plaaslike Regering: Munisipale Afbakening, 1998 (Wet No. 27 van 1998), het die Munisipale Afbakeningraad besluit om die herafbakening van die munisipale grense wat in the volgende Kennisgewings gepubliseer was, te bevestig:

Verwysing	Kennisgewing no.	Provinsiale Koerant No.	Datum
DEM292	483	1821	24 Desember 2007
DEM345	483	1821	24 Desember 2007

Ingevolge Artikel 23 van die Wet sal die besonderhede van hierdie herbepalings aan die Verkiesingskommissie gestuur word.

VUYO MLOKOTI

VOORSITTER: MUNISIPALE AFBAKENINGSRAAD

Verwysing: : DEM292 DEM345



MAP NUMBER

DEM380_A

DATE

April 2008

In terms of section 21 of the Local Government Municipal Demarcation Act, 1998 (Act No 27 of 1998) the Municipal Demarcation Board has re-determined the municipal boundaries of boundaries Ikwezi Local Municipality (EC103) and Blue Crane Route Local Municipality (EC102) by excluding the remainder of portion 2 of the farm Vredefontein from Ikwezi Local Municipality (EC103) and including it into Blue Crane Route Local Municipality (EC102)

Legend

- ⊙ Main Place
- ~ National Roads
- ~ Main Roads
- ~ Secondary Roads
- ~ Railways
- ~ Rivers
- DEM
- Local/Metro Municipalities
- District Management Areas
- District Municipalities

For a detailed map contact

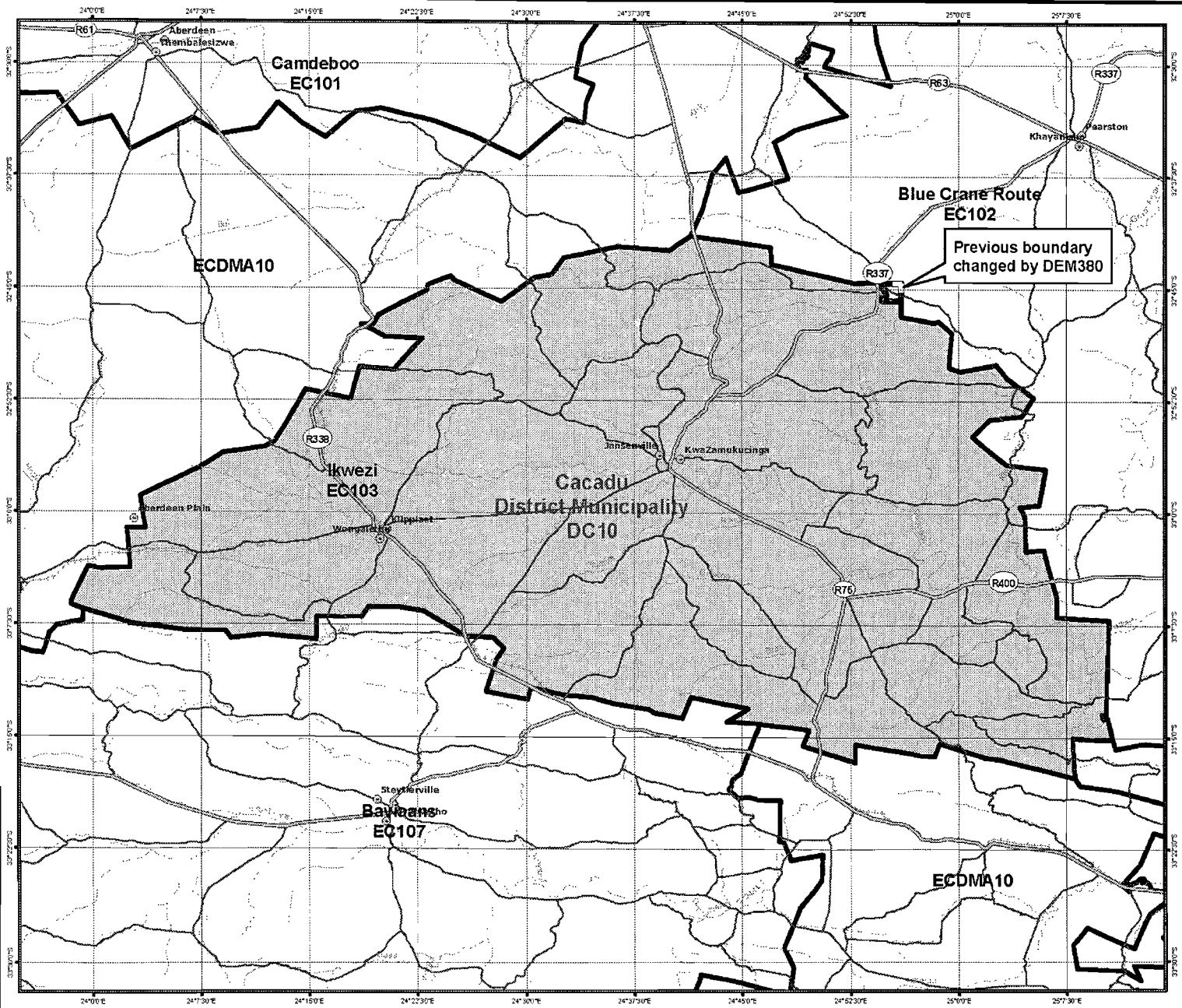
Annelese Athens

tel (012) 342 2481

fax (012) 342 2430

e-mail: Annelese@demarcation.org.za

web: www.demarcation.org.za





MAP NUMBER

DEM380_B

DATE

April 2008

In terms of section 21 of the Local Government Municipal Demarcation Act, 1998 (Act No. 27 of 1998) the Municipal Demarcation Board has re-determined the municipal boundaries of boundaries Ikwezi Local Municipality (EC103) and Blue Crane Route Local Municipality (EC102) by excluding the remainder of portion 2 of the farm Welgevonden from Ikwezi Local Municipality (EC103) and including it into Blue Crane Route Local Municipality (EC102)

Legend

- Main Place
- National Roads
- Main Roads
- Secondary Roads
- Railways
- Rivers
- DEM
- Local/Metro Municipalities
- District Management Areas
- District Municipalities

For a detailed map contact

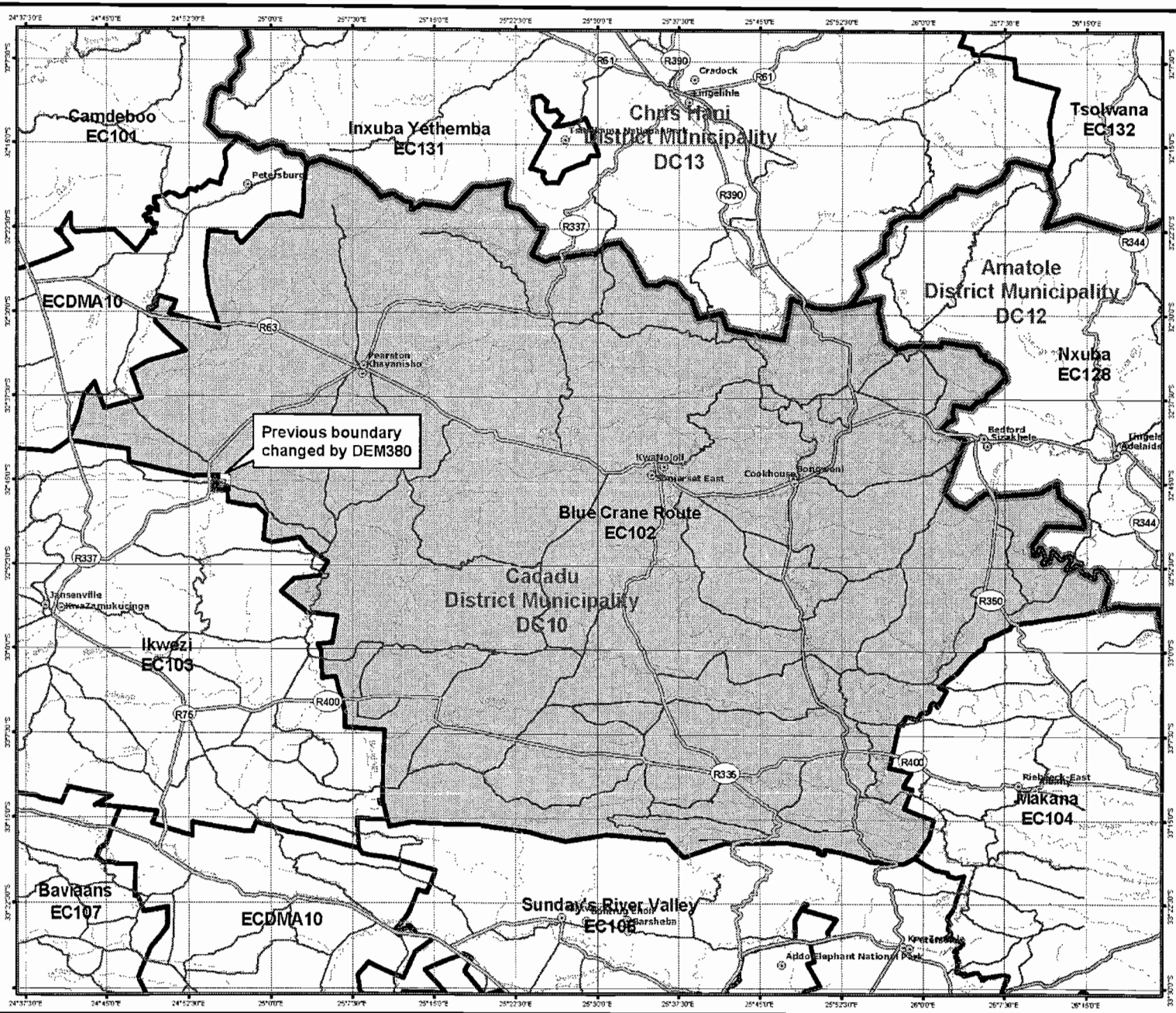
Anneliese Ahrens

tel: (012) 342 2481

fax: (012) 342 2480

e-mail: Anneliese@demarcation.org.za

web: www.demarcation.org.za





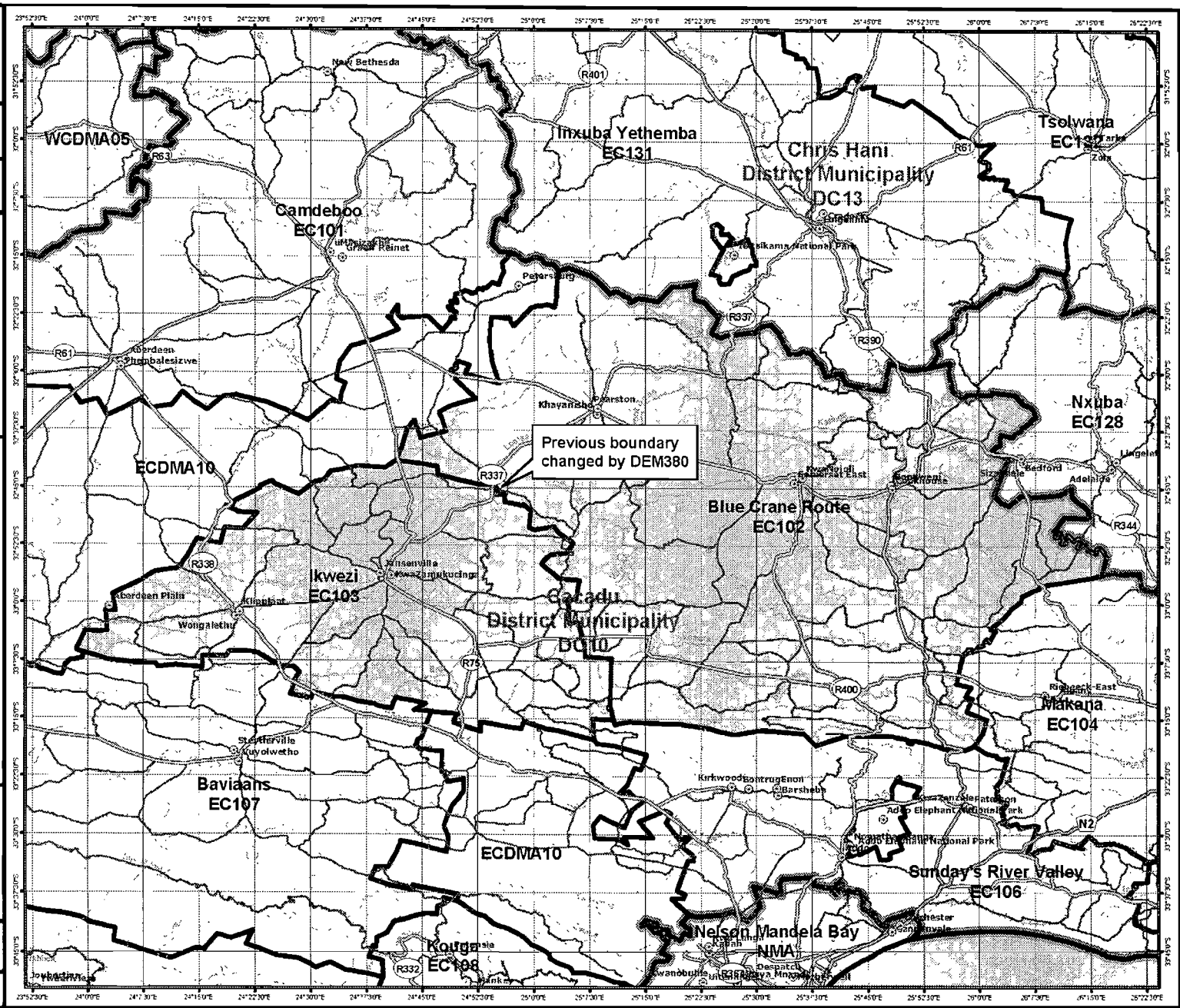
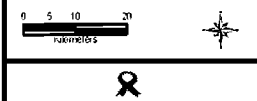
MAP NUMBER
DEM380_C

DATE
April 2008

in terms of section 21 of the Local Government Municipal Demarcation Act 1998 (Act No. 27 of 1998) the Municipal Demarcation Board has re-determined the municipal boundaries of boundaries Ikwezi Local Municipality (EC 103) and Blue Crane Route Local Municipality (EC 102) by excluding the remainder of portion 2 of the farm Welgevonden from Ikwezi Local Municipality (EC 103) and including it into Blue Crane Route Local Municipality (EC 102)

- Legend**
- ⊙ Main Place
 - National Roads
 - Main Roads
 - Secondary Roads
 - Railways
 - Rivers
 - DEM
 - Local/Metro Municipalities
 - District Management Areas
 - District Municipalities

For a detailed map contact
Anniese Alvens
tel: (012) 342 2481
fax: (012) 342 2480
e-mail: Anniese@demarcation.org.za
web: www.demarcation.org.za



Previous boundary changed by DEM380