



PROVINCE OF THE EASTERN CAPE
IPHONDO LEMPUMA KOLONI
PROVINSIE OOS-KAAP

**Provincial Gazette
Igazethi Yephondo
Provinsiale Koerant**

Vol. 15

BISHO/
KING WILLIAM'S TOWN, 30 MAY 2008

No. 1904
(Extraordinary)

CONTENTS • INHOUD

<i>No.</i>		<i>Page No.</i>	<i>Gazette No.</i>
GENERAL NOTICE			
165	Local Government: Municipal Demarcation Act (27/1998) and Local Government: Municipal Structures Act (117/1998): Municipal Demarcation Board	3	1904
	Wet op Plaaslike Regering: Munisipale Afbakening (27/1998) en Wet op Plaaslike Regering: Munisipale Strukture (117/1998): Munisipale Afbakeningsraad.....	4	1904

GENERAL NOTICE

NOTICE 165 OF 2008

MUNICIPAL DEMARCATION BOARD DISTRICT MANAGEMENT AREAS

NOTICE IN TERMS OF SECTION 21(5) OF THE LOCAL GOVERNMENT: MUNICIPAL DEMARCATION ACT, 1998, (ACT No. 27 OF 1998) READ WITH SECTION 6 OF THE LOCAL GOVERNMENT: MUNICIPAL STRUCTURES, 1998 (ACT No. 117 OF 1998) (Eastern Cape)

In terms of section 21(5) of the Local Government: Municipal Demarcation Act, 1998 (Act No. 27 of 1998), read with section 6 of the Local Government: Municipal Structures Act, 1998 (Act No. 117 of 1998), the Municipal Demarcation Board has decided to:

- a) confirm the withdrawal of the declaration of ECDMA10 and ECDMA13 as district management areas;
- b) confirm the re-determination of the municipal boundaries affected by the withdrawal of the declaration of ECDMA13, as published in the following Notice:

Reference Number	Notice Number	Provincial Gazette Number	Date published
ECDMA13	472	1817	14 December 2008

- c) vary the re-determination of the municipal boundaries affected by the withdrawal of ECDMA10, by amending the maps and the Schedule to Notice No 427 pertaining to ECDMA10 as follows:
 - Map DC10_EC107 is withdrawn and substituted by the attached map;
 - Map DC10_EC103 is inserted; and
 - the Schedule is amended by inserting "Ikwezi Local Municipality (EC103)" in the second column, and "DC10_EC103" in the third column.

VUYO MLOKOTI

CHAIRPERSON: MUNICIPAL DEMARCATION BOARD

Reference: ECDMA10; ECDMA13

KENNISGEWING 165 VAN 2008**MUNISIPALE AFBAKENINGSRAAD
DISTRIBUSBESTUURSGBIEDE****KENNISGEWING INGEVOLGE ARTIKEL 21(5) VAN DIE WET OP PLAASLIKE
REGERING: MUNISIPALE AFBAKENING, 1998 (WET NO. 27 VAN 1998)
SAAMGELEES MET ARTIKEL 6 VAN DIE WET OP PLAASLIKE REGERING:
MUNISIPALE STRUKTURE, 1998 (WET NO. 117 VAN 1998)
(Oos-Kaap)**

Ingevolge artikel 21(5) van die Wet op Plaaslike Regering: Munisipale Afbakening, 1998 (Wet No. 27 van 1998), saamgelees met artikel 6 van die Wet op Plaaslike Regering: Munisipale Strukture, 1998 (Wet No. 117 van 1998), het die Munisipale Afbakeningsraad:

- a) sy besluit om die bepaling van ECDMA10 en ECDMA13 as distriksbestuursgebied terug te trek, bevestig;
- b) sy besluit om die herbepaling van die munisipale grense wat deur die terugtrekking van ECDMA13 geraak word en wat in die volgende Kennisgewing gepubliseer was, te bevestig:

Verwysing Nommer	Kennisgewingnommer	Provinsiale Koerant nommer	Datum gepubliseer
ECDMA13	472	1817	14 Desember 2008

- c) besluit om die herbepaling van die munisipale grense wat deur die terugtrekking van ECDMA10 geraak word, te wysig, deur die kaarte en die Bylae tot Kennisgewingnommer 472 betreffende ECDMA10 as volg te wysig:
 - o Kaart DC10_EC107 word teruggetrek en vervang met die bygaande kaart;
 - o Kaart DC10_EC103 word bygevoeg; en
 - o die Bylae word gewysig deur "Ikwezi Plaaslike Munisipaliteit (EC103)" in te voeg in die tweede kolom, en "DC10_EC103" in te voeg in die derde kolom.

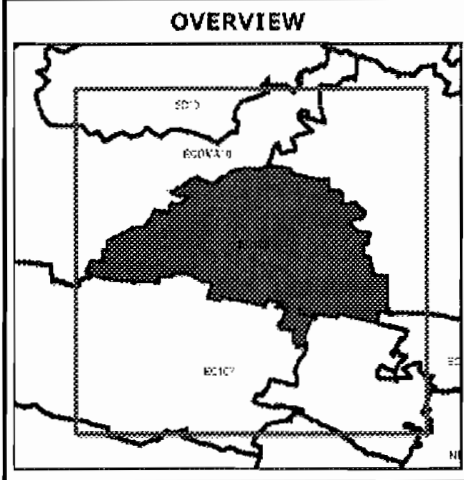
VUYO MLOKOTI

VOORSITTER: MUNISIPALE AFBAKENINGSRAAD

Verwysing: ECDMA10; ECDMA13

MAP NUMBER
DC10_EC103

DATE
May 2008

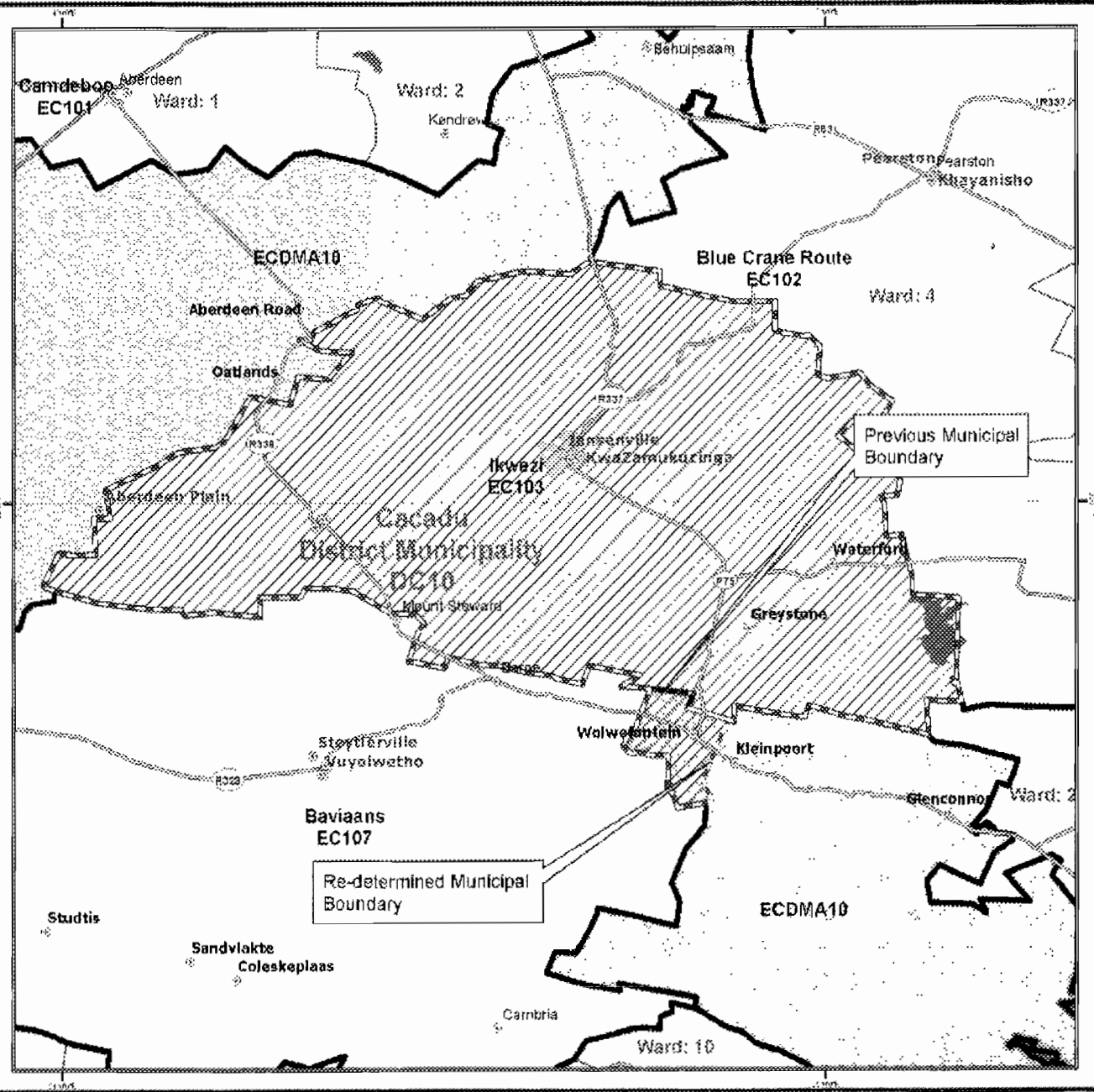
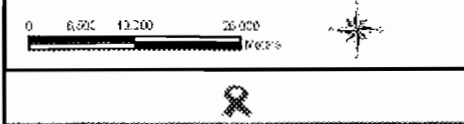


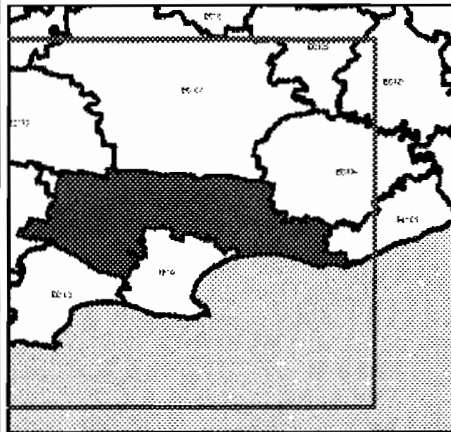
Re-determination the municipal boundaries by including the north western portion of ECDMA10 surrounding the area of Wolwefontein into Ikwezi Local Municipality (EC103)

- Legend**
- Proposed Municipal Boundary
 - International Municipalities
 - District Management Areas
 - Main Road
 - National Route
 - Main Roads
 - Traditional Councils
 - Security Roads
 - Rural Farms
 - Streets
 - Sub Divisions
 - Railways
 - Old Place
 - Rivers
 - Schools
 - Police Stations
 - Health Facilities
 - Main Places
 - Posts

For more information regarding this map, you may contact:

Annexure 2 (Form)
Tel: 012 242 2421
Tel: 012 242 2483
E-mail: zanele@demarcation.org.za



MAP NUMBER DC10_EC106	DATE May 2008			
OVERVIEW				
				
<p>Re-determination the municipal boundaries by including the eastern portion of ECDMA10, east of Wolwefontein and the remaining south eastern portion into Sunday's River Valley Local Municipality (EC106)</p>				
<table border="0" style="width: 100%;"> <tr> <td style="width: 30%; vertical-align: top;"> <p>Legend</p> <ul style="list-style-type: none"> Proposed Municipal Boundary Local-Municipalities District Municipality Ward Thick Black Line Thin Black Line Sea Level Contour </td> <td style="width: 30%; vertical-align: top;"> <ul style="list-style-type: none"> Mixed Rices Mar Peas Tropical Peas Sheep Cattle Rocks </td> <td style="width: 30%; vertical-align: top;"> <ul style="list-style-type: none"> A: Airports Star: Police Stations Square with X: Health Facilities X: Mar Pines </td> </tr> </table>		<p>Legend</p> <ul style="list-style-type: none"> Proposed Municipal Boundary Local-Municipalities District Municipality Ward Thick Black Line Thin Black Line Sea Level Contour 	<ul style="list-style-type: none"> Mixed Rices Mar Peas Tropical Peas Sheep Cattle Rocks 	<ul style="list-style-type: none"> A: Airports Star: Police Stations Square with X: Health Facilities X: Mar Pines
<p>Legend</p> <ul style="list-style-type: none"> Proposed Municipal Boundary Local-Municipalities District Municipality Ward Thick Black Line Thin Black Line Sea Level Contour 	<ul style="list-style-type: none"> Mixed Rices Mar Peas Tropical Peas Sheep Cattle Rocks 	<ul style="list-style-type: none"> A: Airports Star: Police Stations Square with X: Health Facilities X: Mar Pines 		
<div style="display: flex; align-items: center;"> <div> <p>For more information, please contact:</p> <p>Amelias Mthembu</p> <p>tel: 031 264 266</p> <p>fax: 031 2 352 283</p> <p>amelias.mthembu@ecm.gov.za</p> </div> </div>				
<div style="display: flex; align-items: center;"> </div>				

