

PROVINCE OF THE EASTERN CAPE
IPHONDO LEMPUMA KOLONI
PROVINSIE OOS-KAAP

**Provincial Gazette
Igazethi Yephondo
Provinsiale Koerant**

Vol. 15

BISHOP / 30 MAY 2008
KING WILLIAM'S TOWN,

No. 1906
(Extraordinary)

CONTENTS

<i>No.</i>		<i>Page No.</i>	<i>Gazette No.</i>
GENERAL NOTICE			
167	Local Government: Municipal Demarcation Act (27/1998): Municipal Demarcation Board: Notice in terms of section 21	3	1906
	Wet op Plaaslike Regering: Munisipale Afbakening (27/1998): Munisipale Afbakeningsraad: Kennisgewing ingevolge artikel 21	4	1906

GENERAL NOTICE

NOTICE 167 OF 2008

MUNICIPAL DEMARCATION BOARD NOTICE IN TERMS OF SECTION 21 OF THE LOCAL GOVERNMENT: MUNICIPAL DEMARCATION ACT, 1998 (Eastern Cape)

Under Section 21 of the Local Government: Municipal Demarcation Act, 1998 (Act No.27 of 1998) the Municipal Demarcation Board has re-determined the boundaries of the municipalities listed in the Schedule.

Any person aggrieved by the re-determinations may submit objections within 30 days of publication of this notice to:

The Municipal Demarcation Board
Private Bag X 28
HATFIELD
0028
Fax: 012-3422480
E-mail: Robert@demarcation.org.za

Objections must be based on the criteria provided for in Sections 24 and 25 of the Demarcation Act.

The relevant reference number (DEM number) must please be used in any correspondence with the Board.

Where there is a discrepancy between the descriptions and the maps, the maps will prevail.

VUYO MLOKOTI
CHAIRPERSON: MUNICIPAL DEMARCATION BOARD
Reference: DEM379; DEM381/DEM382

SCHEDULE

DEM NO	AFFECTED MUNICIPALITIES	DESCRIPTION
DEM379	Ntabankulu Local Municipality(EC151);OR Tambo District Municipality (DC15); Umzimvubu Local Municipality (EC442); Alfred Nzo District Municipality (DC44)	Re-determination of municipal boundaries by excluding sub villages Mkhonkqu-Papane, Mnxekazi, Mpindweni-Nyingweni,Kwa-Mkhonde, Mangqamzeni and Nyegqeni from Ntabankulu /OR Tambo and including them into

		Umzimvubu / Alfred Nzo.
DEM381/DEM382	Mbizana Local Municipality (EC151); Ntabankulu Local Municipality (EC152); OR Tambo District Municipality (DC15); Alfred Nzo District Municipality (DC44)	Re-determination of municipal boundaries by excluding Mbizana and Ntabankulu from OR Tambo, and including them into Alfred Nzo.

KENNISGEWING 167 VAN 2008

MUNISIPALE AFBAKENINGSRAAD KENNISGEWING INGEVOLGE ARTIKEL 21 VAN DIE WET OP PLAASLIKE REGERING: MUNISIPALE AFBAKENING, 1998 (Oos-Kaap)

Ingevolge artikel 21 van die Wet op Plaaslike Regering: Munisipale Afbakening, 1998 (Wet No. 27 van 1998), het die Munisipale Afbakeningraad die grense van die munisipaliteite vermeld in die Bylae, herbepaal.

Die publiek word hiermee uitgenooi om, binne 30 dae vanaf die datum van publikasie van hierdie kennisgewing, besware te stuur aan:

Die Munisipale Afbakeningsraad

Privaatsak X 28

HATFIELD

0028

Faks: 012-3422480

E-pos: robert@demarcation.org.za

Besware moet gebaseer wees op die kriteria waarvoor in Artikels 24 en 25 van die Afbakeningswet, 1998, voorsiening gemaak word.

Die betrokke verwysingsnommer (DEMnommer) moet asseblief verstrek word in enige korrespondensie met die Raad.

Indien daar 'n verskil is tussen die kaarte en die beskrywings sal die kaarte geld.

VUYO MLOKOTI

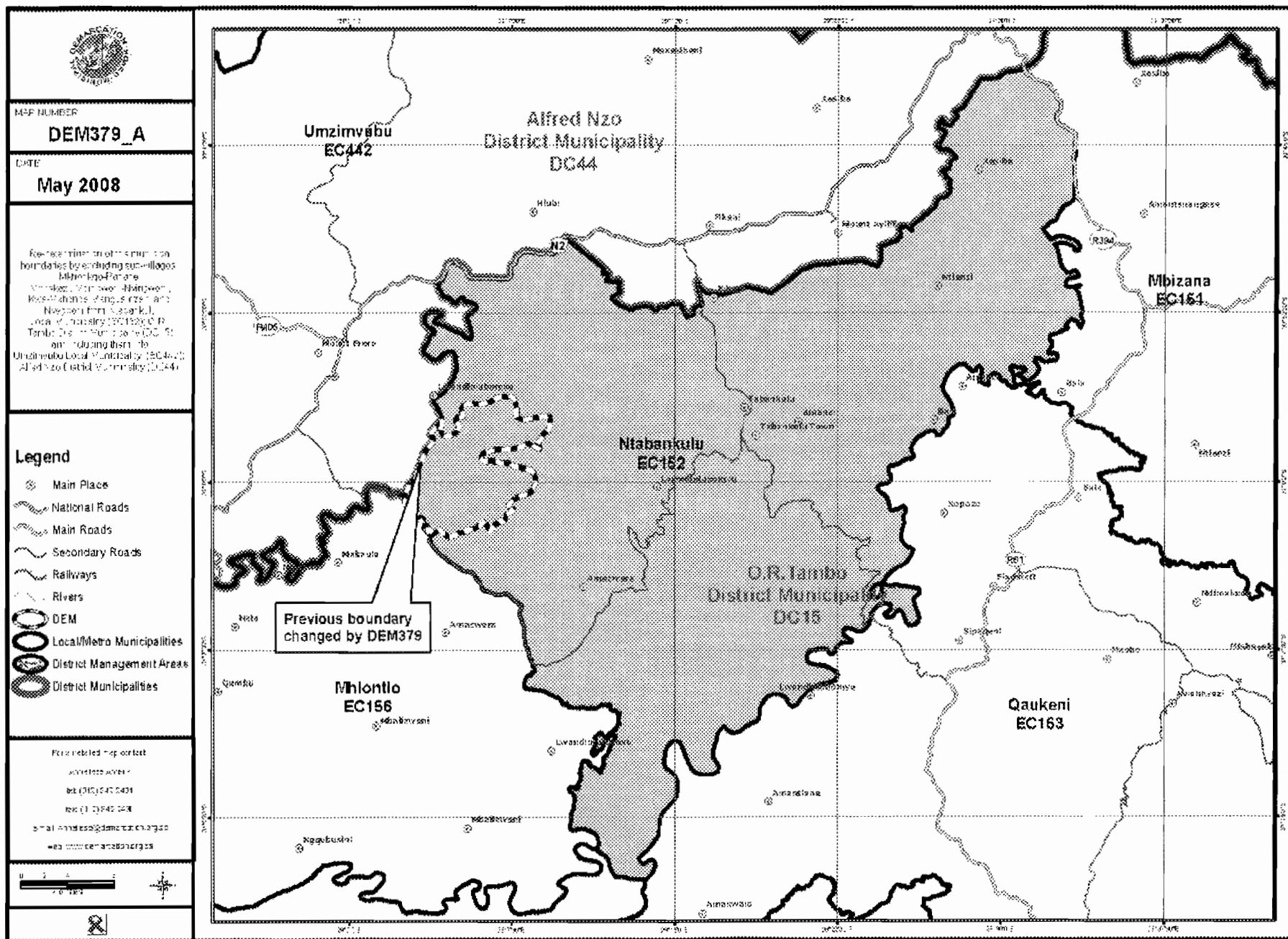
VOORSITTER: MUNISIPALE AFBAKENINGSRAAD

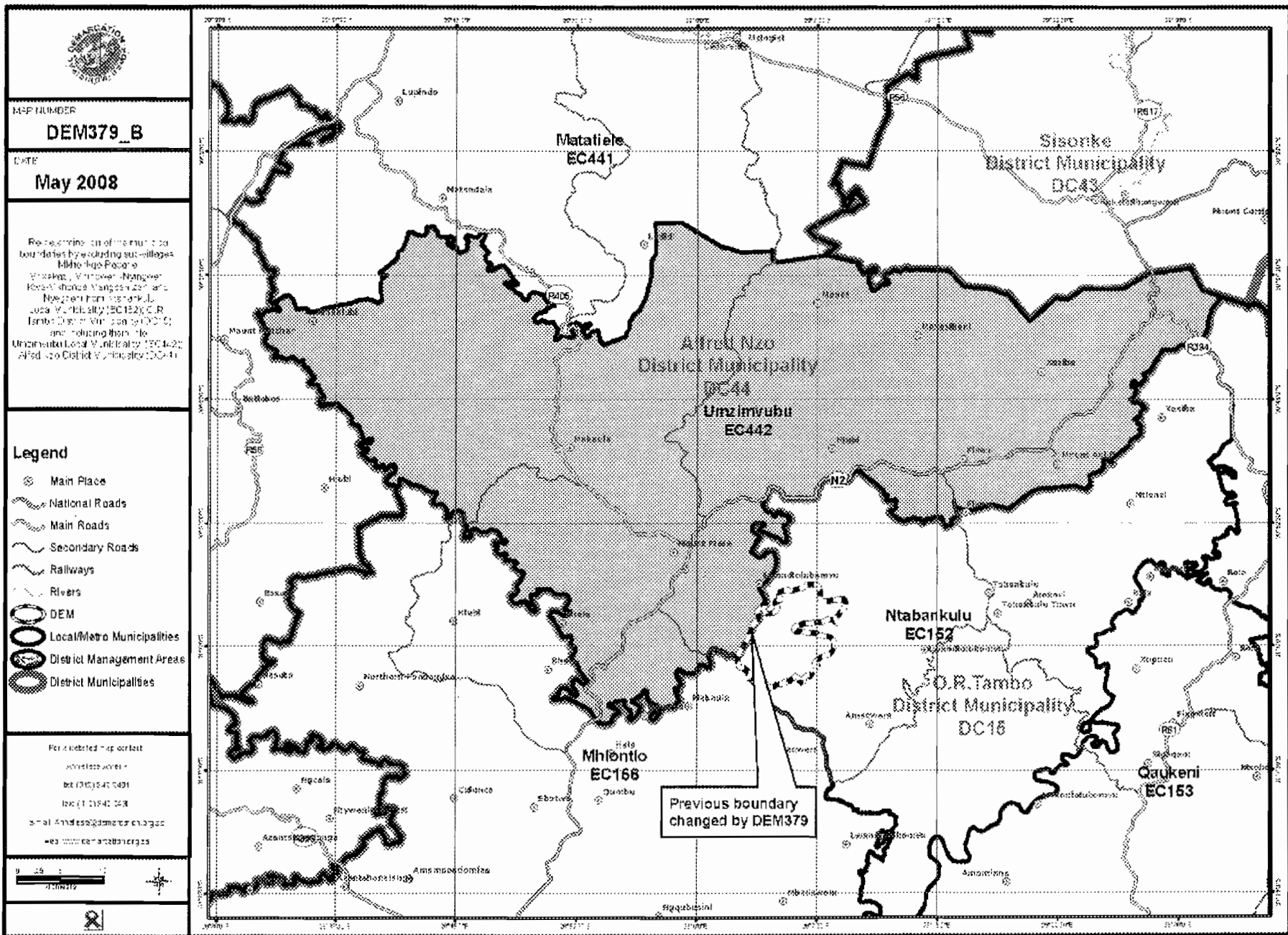
Verwysing: DEM379; DEM381/DEM382

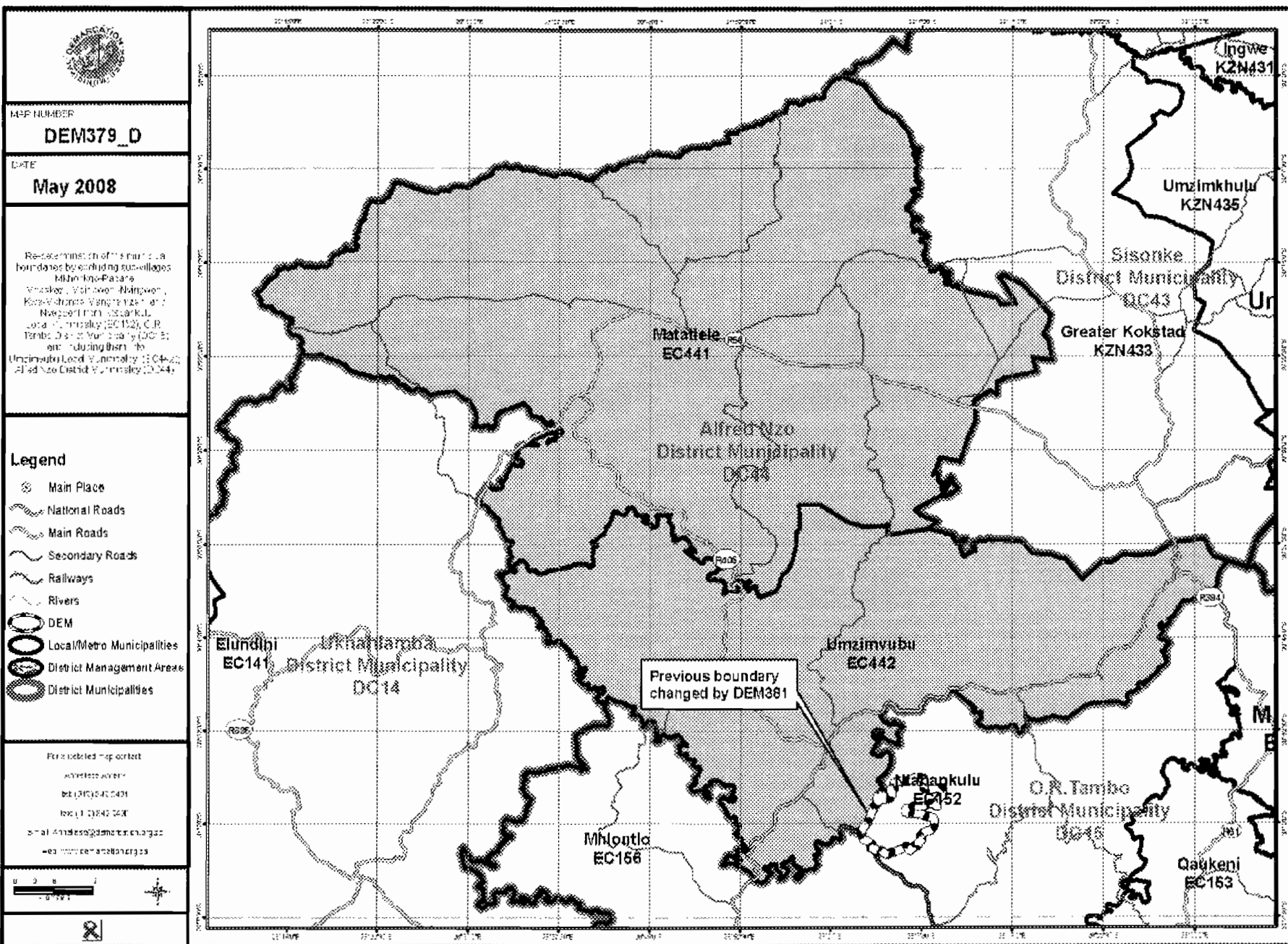
BYLAE

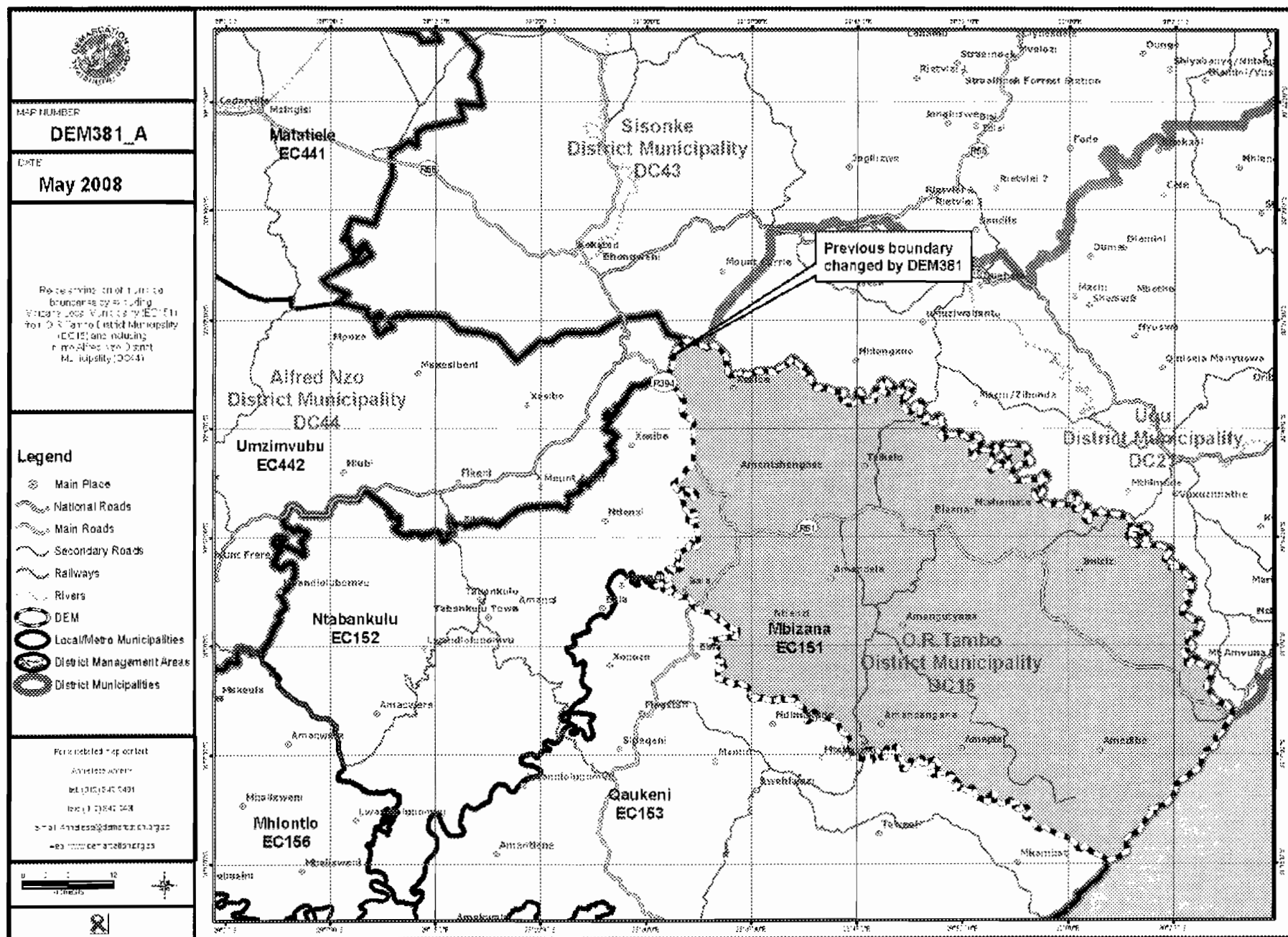
DEM NO	GEAFFEKTEERDE MUNISIPALITEITE	BESKRYWING
DEM379	Ntabankulu Plaaslike	Re-determination of municipal

	Munisipaliteit (EC151);OR Tambo Distriksmunisipaliteit (DC15); Umzimvubu Plaaslike Munisipaliteit (EC442); Alfred Nzo Distriksmunisipaliteit (DC44)	boundaries by excluding sub villages Mkhonkqu-Papane, Mnxekazi, Mpindweni- Nyingweni,Kwa-Mkhonde, Mangqamzeni and Nyegqeni from Ntabankulu /OR Tambo District and including them into Umzimvubu / Alfred Nzo.
DEM381/ DEM382	Mbizana Plaaslike Munisipaliteit (EC151); Ntabankulu Plaaslike Munisipaliteit (EC152); OR Tambo Distriksmunisipaliteit (DC15); Alfred Nzo Distriksmunisipaliteit (DC44)	Re-determination of municipal boundaries by excluding Mbizana and Ntabankulu from OR Tambo, and including them into Alfred Nzo.











MAP NUMBER

DEM381_B

DATE

May 2008

Re-division of municipalities boundaries excluding Matatiele Municipality (EC441) from Port St John District Municipality (EC151) and including it into Alfred Nzo District Municipality (DC44).

Legend

- Main Place
- National Roads
- Main Roads
- Secondary Roads
- Railways
- Rivers
- DEM
- Local/Metro Municipalities
- District Management Areas
- District Municipalities

For detailed map contact

Adrienne van der

Wet (019) 442 5431

fax (019) 442 5431

e-mail: Adrienne@demarcation.org.za

web: www.demarcation.org.za

