

PROVINCE OF THE EASTERN CAPE  
IPHONDO LEMPUMA KOLONI  
PROVINSIE OOS-KAAP

**Provincial Gazette  
Igazethi Yephondo  
Provinsiale Koerant**

**Vol. 17**

BISHO/  
KING WILLIAM'S TOWN, 18 MARCH 2010

**No. 2304**  
(Extraordinary)

**IMPORTANT NOTICE**

The Government Printing Works will not be held responsible for faxed documents not received due to errors on the fax machine or faxes received which are unclear or incomplete. Please be advised that an "OK" slip, received from a fax machine, will not be accepted as proof that documents were received by the GPW for printing. If documents are faxed to the GPW it will be the sender's responsibility to phone and confirm that the documents were received in good order.

Furthermore the Government Printing Works will also not be held responsible for cancellations and amendments which have not been done on original documents received from clients.

**CONTENTS · INHOUD**

<i>No.</i>		<i>Page No.</i>	<i>Gazette No.</i>
<b>GENERAL NOTICE · ALGEMENE KENNISGEWING</b>			
94	Local Government: Municipal Structures Act (117/1998): Municipal Demarcation Board: Delimitation of municipal wards: Inxuba Yethemba Local Municipality (EC131) .....	3	2304
94	Wet op Plaaslike Regering: Munisipale Strukture (117/1998): Munisipale Afbakeningsraad: Afbakening van munisipale wyke: Inxuba Yethemba Plaaslike Munisipaliteit (EC131) .....	7	2304

---

## GENERAL NOTICE ALGEMENE KENNISGEWING

---

### NOTICE 94 OF 2010 MUNICIPAL DEMARCATION BOARD DELIMITATION OF MUNICIPAL WARDS IN TERMS OF THE LOCAL GOVERNMENT: MUNICIPAL STRUCTURES ACT, 1998

#### Municipality : Inxuba Yethemba Local Municipality (EC131)

In terms of Item 5(1) of Schedule 1 to the Local Government: Municipal Structures Act, 1998 (Act No. 117 of 1998) ("the Act") the Municipal Demarcation Board hereby publishes its delimitation of wards for the above-mentioned municipality. Particulars of the delimitation are listed in the Schedule.

In terms of Item 5(2) of Schedule 1 to the Act, any person aggrieved by a delimitation may, within 14 days of publication of this notice, submit objections in writing to:

The Municipal Demarcation Board  
Private Bag X28

**Hatfield**  
0028

Fax: 012-3422480

E-mail: [robert@demarcation.org.za](mailto:robert@demarcation.org.za)

The attached form MDB5 must please be used to object. The form is also available on [www.demarcation.org.za](http://www.demarcation.org.za)

**LANDIWE MAHLANGU**  
**CHAIRPERSON: MDB**

### SCHEDULE

In terms of Section 18(3) of the Local Government: Municipal Structures Act, 1998 (Act 117 of 1998) the MEC responsible for local government has determined that the municipal council consists of 18 councillors.

After having consulted the Independent Electoral Commission, The Municipal Demarcation Board has delimited the municipality into 9 wards in terms of Schedule 1 to the Act.

The number of registered voters in each ward does not vary by more than fifteen percent from the norm. The norm was determined by dividing the total number of voters on the municipal segment of the national common voters roll, namely 30122 voters on 12 February 2009, by the number of wards in the municipality.

An overview map of the boundary of the municipality, with the boundaries of the wards within the municipal boundary, and a map of each ward are attached. In case of a discrepancy between a map and this schedule, the map will prevail.

The ward numbers, the voting districts and voting stations in each ward, and the number of voters are as follows:

**WARD 1 comprises of a total of 3553 registered voters**

Voting District	Voting Station	Number of Voters
10980109	SEVENTH DAY TENT	751
10980110	KUDE KWALAPHA PRIMARY SCHOOL	1270
10980075	METHODIST CHURCH IN AFRICA	600
10980042	UNITING REFORMED CHURCH	932

**WARD 2 comprises of a total of 3150 registered voters**

Voting District	Voting Station	Number of Voters
10980097	SONGEZO	1344
10980019	MATTHEW GONIWE COMPREHENSIVE SCHOOL	1806

**WARD 3 comprises of a total of 3002 registered voters**

Voting District	Voting Station	Number of Voters
10980020	LINGELIHLE COMMUNITY HALL	854
10980143	CRADOCK YOUTH CENTRE	776
10980086	DISCIPLINE CHURCH IN SOUTH AFRICA	777
10980154	ROMAN CATHOLIC CHURCH	595

**WARD 4 comprises of a total of 3754 registered voters**

Voting District	Voting Station	Number of Voters
10980121	MICHAUSDAL CLUB HOUSE	975
10980064	MICHAUSDAL COMMUNITY HALL	1618
10980031	MICHAUSDAL SENIOR SECONDARY SCHOOL	1161

**WARD 5 comprises of a total of 2917 registered voters**

Voting District	Voting Station	Number of Voters
10980053	CRADOCK	2823
11090078	BETJIESKRAAL FARM SHED	94

**WARD 6 comprises of a total of 3466 registered voters**

Voting District	Voting Station	Number of Voters
11090023	BARODA PRIMARY SCHOOL	388
11090034	FISH RIVER TENNIS CLUB	369
11090045	SAMEKOMST HALL	223
11090056	LOMBARDY CRADOCK SHED	135
11090067	EASTERN FREESTATE CAPE CO-OP HALL	534
10980132	THE HILL	1309
11090089	MOUNTAIN ZEBRA PARK COMMUNITY HALL (NAT PARK)	31
11130028	VOLMOED PRIMARY SCHOOL	289
11130039	VALSDRIFT SCHOOL	115
11090012	HONEY GROVE FARM HOUSE	73

**WARD 7 comprises of a total of 3823 registered voters**

Voting District	Voting Station	Number of Voters
11010025 (Portion)	EILEEN OLIVIER PRIMARY SCHOOL	2247
11010036	CIVIC CENTRE	1576

**WARD 8 comprises of a total of 3177 registered voters**

Voting District	Voting Station	Number of Voters
11010058	SIYABULELA COMMUNITY HALL	894
11010069	LUSAKA COMMUNITY HALL	955
11010014	MIDDELBURG CORRECTIONAL CENTRE	1328

**WARD 9 comprises of a total of 3280 registered voters**

Voting District	Voting Station	Number of Voters
11010025 (Portion)	ELLEN OLIVIER PRIMARY SCHOOL	400
11130051	LINDOKUHLE PRE-SCHOOL	222
11010047	CHURCH OF CHRIST	2029
11130017	SCHOOMBEE TRUST SCHOOL	221
11130040	CHRIS HANI DISTRICT COUNCIL OFFICE	408

**Important:** This Schedule contains the total number of registered voters on the municipality's segment of the national common voters' roll on 12 February 2009 as provided for in Government Notice No. 750 published in Government Gazette No. 32407 of 15 July 2009. The voting district numbers, the voting district boundaries, voting stations, and the number of voters may change after the registration of voters for the 2011 local elections.

FORM MDB5

WARD DELIMITATION

OBJECTION IN TERMS OF ITEM 5(2) OF SCHEDULE 1 TO THE LOCAL GOVERNMENT: MUNICIPAL STRUCTURES ACT, 1998

Name of municipality:.....Code:.....

Name of aggrieved person/institution:.....

Contact person in case of an institution:.....

Address:.....

Tel. number:.....Cell number:.....

Email address:.....

I hereby object to the delimitation of the boundaries of the following wards:

WARD NUMBER	REASON/MOTIVATION

I request the Municipal Demarcation Board to consider the following alternative proposals:

Ward number	The ward should comprise of the following voting districts (Provide voting district number and the number of voters in brackets e.g. VD1123456(1500)+VD345678(2500)=4000)	Motivation

I confirm that:

- each cluster of voting districts form a contiguous ward;
- the number of voters in each ward fall within the minimum and maximum of voters allowed per ward;
- the proposed ward boundaries comply, in general, with the criteria.

\_\_\_\_\_  
SIGNATURE

\_\_\_\_\_  
NAME AND SURNAME

\_\_\_\_\_  
DATE

**KENNISGEWING 94 VAN 2010****MUNISIPALE AFBAKENINGSRAAD  
AFBAKENING VAN MUNISIPALE WYKE INGEVOLGE DIE WET OP  
PLAASLIKE REGERING: MUNISIPALE STRUKTURE, 1998****Munisipaliteit : Inxuba Yethemba Plaaslike Munisipaliteit (EC131)**

Ingevolge Item 5(1) van Bylae 1 van die Wet op Plaaslike Regering: Munisipale Strukture, 1998 (Wet No. 117 van 1998) ("die Wet") publiseer die Munisipale Afbakeningsraad hiermee sy afbakening van wyke vir die bogenaaamde munisipaliteit. Besonderhede van die afbakening is vervat in die Bylae.

Ingevolge Item 5(2) van Bylae 1 van die Wet, kan enige persoon wat gegrief is deur 'n afbakening binne 14 dae na publikasie van hierdie kennisgewing skriftelike besware voorlê aan:

Die Munisipale Afbakeningsraad

Privaatsak X28

**Hatfield**

0028

Faks: 012-3422480

E-pos: robert@demarcation.org.za

Die aangehegte vorm MDB5 moet asseblief gebruik word om beswaar aan te teken. Die vorm is ook beskikbaar op [www.demarcation.org.za](http://www.demarcation.org.za)

**LANDIWE MAHLANGU**

**VOORSITTER: MUNISIPALE AFBAKENINGSRAAD**

**BYLAE**

Ingevolge Artikel 18(3) van die Wet op Plaaslike Regering: Munisipale Strukture, 1998 (Wet 117 van 1998) het die LUR vir plaaslike regering bepaal dat die munisipale raad bestaan uit 18 raadslede.

Na oorlegpleging met die Onafhanklike Verkiesingskommissie het die Munisipale Afbakeningsraad die munisipaliteit in 9 wyke afgebaken ingevolge Bylae 1 van die Wet.

Die getal geregistreerde kiesers in elke wyk, wyk nie meer as vyftien persent van die norm af nie. Die norm is bepaal deur die getal geregistreerde kiesers op die munisipale segment van die nasionale gemeenskaplike kieserslys, naamlik 30122 kiesers op 12 Februarie 2009, deur die getal wyke in die munisipaliteit te deel.

'n Oorsigkaart van die munisipale grens met die grense van die wyke binne die munisipale grens, en 'n kaart van elke wyk, is aangeheg. Ingeval van 'n verskil tussen 'n kaart en hierdie bylae, sal die kaart geld.

Die wyknommers, die stemdistrikte en stemlokale in elke wyk, en die getal kiesers is as volg:

**WYK 1 het 3553 kiesers**

Stemdistrik	Stemlokaal	Getal kiesers
10980042	UNITING REFORMED CHURCH	932
10980075	METHODIST CHURCH IN AFRICA	600
10980109	SEVENTH DAY TENT	751
10980110	KUDE KWALAPHA PRIMARY SCHOOL	1270

**WYK 2 het 3150 kiesers**

Stemdistrik	Stemlokaal	Getal kiesers
10980097	SONGEZO	1344
10980019	MATTHEW GONIWE COMPREHENSIVE SCHOOL	1806

**WYK 3 het 3002 kiesers**

Stemdistrik	Stemlokaal	Getal kiesers
10980154	ROMAN CATHOLIC CHURCH	595
10980143	CRADOCK YOUTH CENTRE	776
10980020	LINGELIHLE COMMUNITY HALL	854
10980086	DISCIPLINE CHURCH IN SOUTH AFRICA	777

**WYK 4 het 3754 kiesers**

Stemdistrik	Stemlokaal	Getal kiesers
10980031	MICHAUSDAL SENIOR SECONDARY SCHOOL	1161
10980121	MICHAUSDAL CLUB HOUSE	975
10980064	MICHAUSDAL COMMUNITY HALL	1618

**WYK 5 het 2917 kiesers**

Stemdistrik	Stemlokaal	Getal kiesers
11090078	BETJESKRAAL FARM SHED	94
10980053	CRADOCK	2823

**WYK 6 het 3466 kiesers**

Stemdistrik	Stemlokaal	Getal kiesers
11130028	VOLMOED PRIMARY SCHOOL	289
11130039	VALSDRIFT SCHOOL	115
11090023	BARODA PRIMARY SCHOOL	388
11090067	EASTERN FREESTATE CAPE CO-OP HALL	534
11090089	MOUNTAIN ZEBRA PARK COMMUNITY HALL (NAT PARK)	31
11090034	FISH RIVER TENNIS CLUB	369
11090045	SAMEKOMST HALL	223
11090056	LOMBARDY CRADOCK SHED	135
11090012	HONEY GROVE FARM HOUSE	73
10980132	THE HILL	1309

**WYK 7 het 3823 kiesers**

Stemdistrik	Stemlokaal	Getal kiesers
11010036	CIVIC CENTRE	1576
11010025 (Gedeelte)	ELLEN OLIVIER PRIMARY SCHOOL	2247



**WYK 8 het 3177 kiesers**

Stemdistrik	Stemlokaal	Getal kiesers
11010069	LUSAKA COMMUNITY HALL	955
11010058	SIYABULELA COMMUNITY HALL	894
11010014	MIDDELBURG CORRECTIONAL CENTRE	1328

**WYK 9 het 3280 kiesers**

Stemdistrik	Stemlokaal	Getal kiesers
11130051	LINDOKUHLE PRE-SCHOOL	222
11130040	CHRIS HANI DISTRICT COUNCIL OFFICE	408
11010047	CHURCH OF CHRIST	2029
11130017	SCHOOMBEE TRUST SCHOOL	221
11010025 (Gcdcltc)	ELLEN OLIVIER PRIMARY SCHOOL	400

**Belangrik:** Hierdie Bylae bevat die totale getal geregistreerde kiesers op die munisipaliteit se segment van die nasionale gemeenskaplike kieserslys op 12 Februarie 2009, waarvoor voorsiening gemaak is in Goewermentskennisgewing No. 750 gepubliseer in Staatskoerant No. 32407 van 15 Julie 2009. Die stemdistriknommers, die grense van die stemdistrikte, die stemlokale, en die getal kiesers mag verander na die registrasie van kiesers vir die 2011 plaaslike verkiesings.

## VORM MDB5

## WYKSAFBAKENING

**BESWAAR INGEVOLGE ITEM 5(2) VAN BYLAE 1  
VAN DIE WET OP PLAASLIKE REGERING: MUNISIPALE STRUKTURE, 1998**

Naam van Munisipaliteit:.....Code:.....

Naam van beswaarde persoon/instelling:.....

Kontak persoon in geval van 'n instelling:.....

Adres:.....

Tel. nommer:..... Selfoonnommer:.....

E-pos adres:.....

Hiermee teken ek beswaar aan teen die afbakening van die grense van die volgende wyke

WYK NOMMIER	REDE/MOTIVERING

Ek versoek die Munisipale Afbakeningsraad om die volgende alternatiewe voorstelle te oorweeg

Wyk nommer	Die wyk moet bestaan uit die volgende stemdistrikte: (Voorsien die stemdistriknommer en die getal geregistreerde kiesers as volg $VD1123456(1500)+VD345678(2500)=4000$ )	Motivering

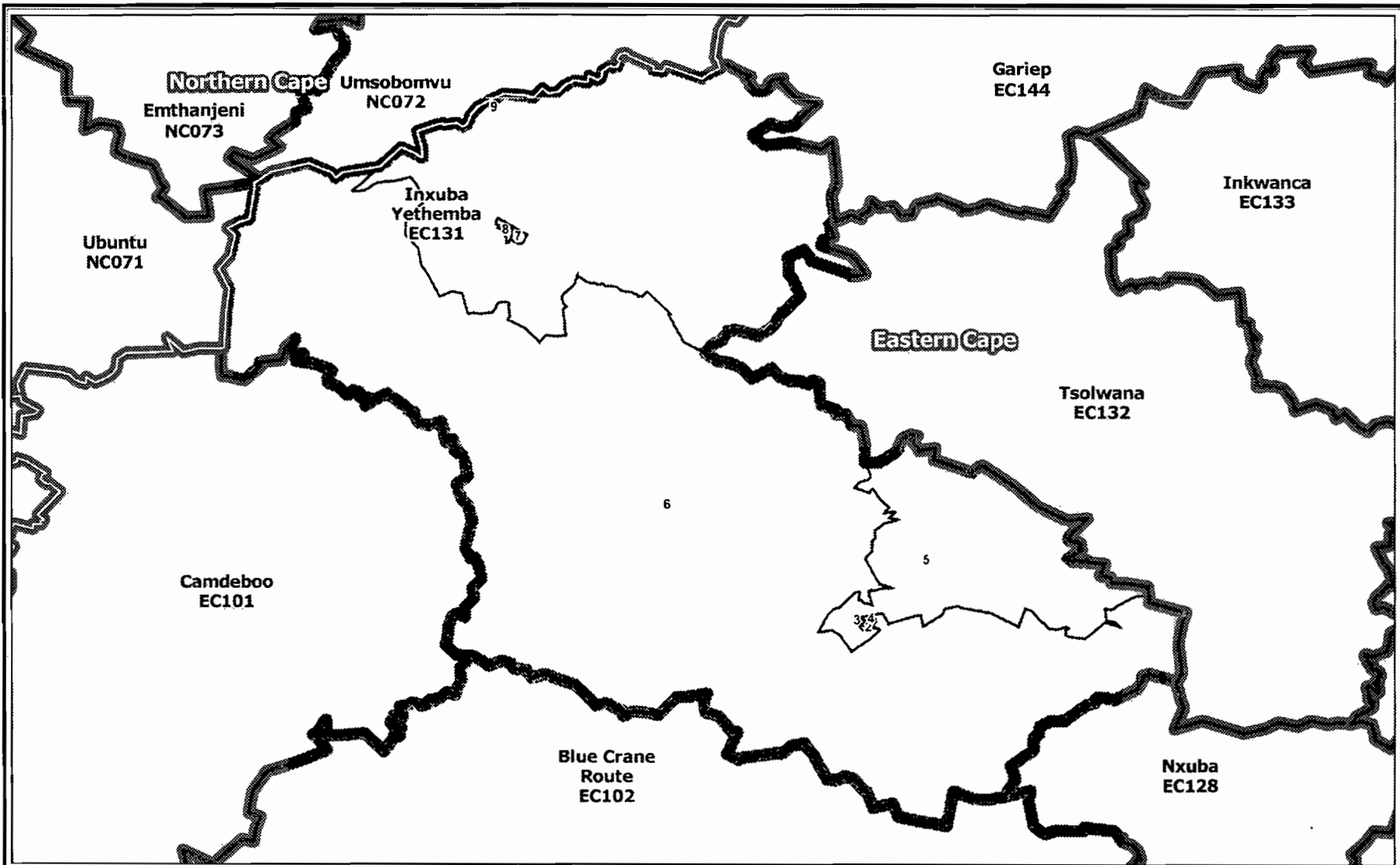
Ek bevestig dat:

- die saamgevoegde stemdistrikte vorm 'n aaneenlopende wyk;
- die getal kiesers in elke wyk is binne die minimum en maksimum getal wat per wyk toegelaat word;
- die voorgestelde wyke voldoen in die algemeen aan die kriteria.

\_\_\_\_\_  
HANDTEKENING

\_\_\_\_\_  
NAAM EN VAN

\_\_\_\_\_  
DATUM



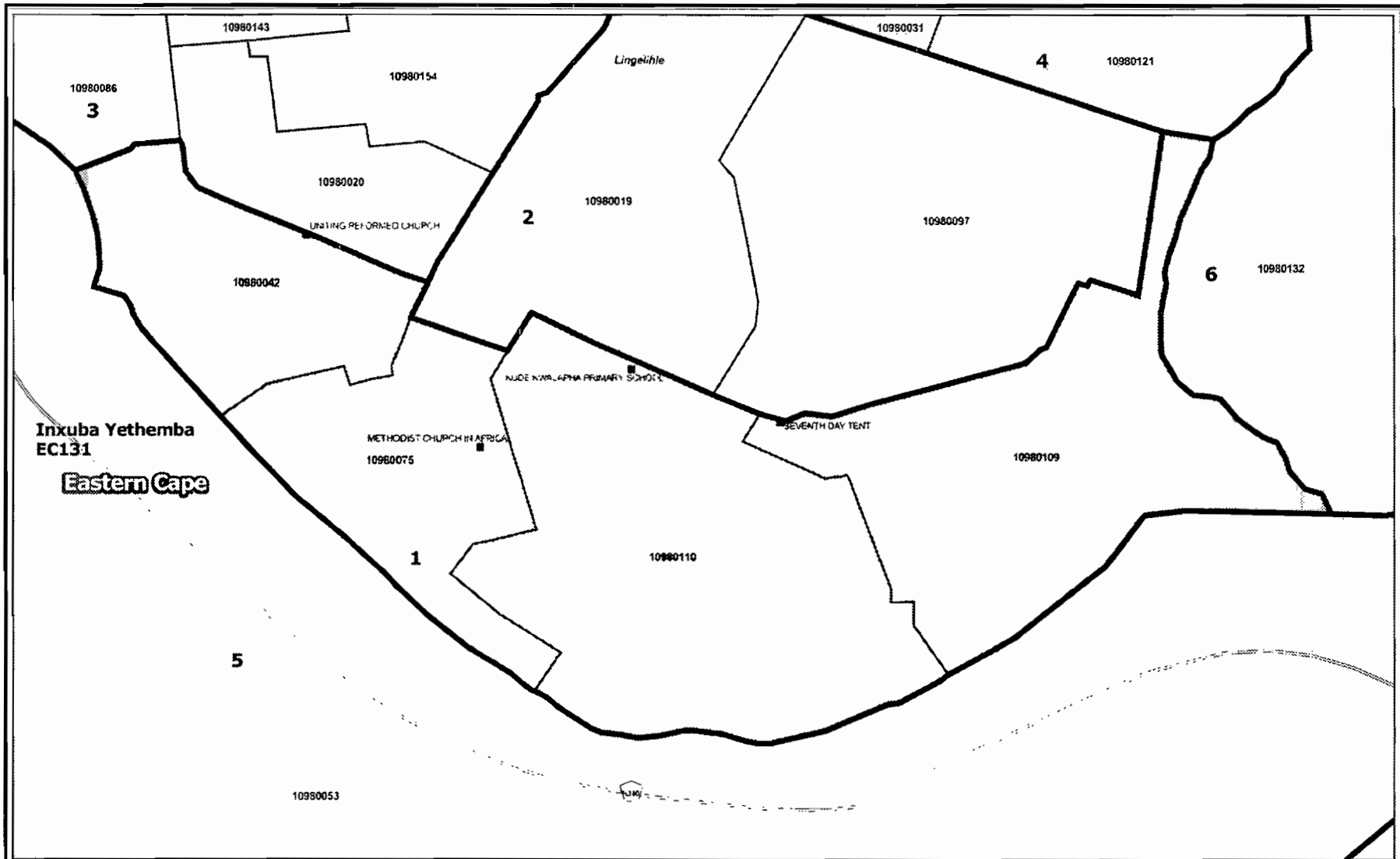
Legend	
	Provincial Boundary
	Municipal Boundary
	Ward Boundary

**Inxuba Yethemba(EC131)**  
 Publication of the delimitation of Wards  
 within the Inxuba Yethemba Local Municipality (EC131)  
 in terms of Item 5 of Schedule 1 to the  
 Local Government: Municipal Structures Act, 1998  
 (Act No.117 of 1998)

NOT TO SCALE
DATE February 2010
MAP NUMBER EC131

Additional information relating to this map  
 can be obtained by contacting the  
 Municipal Demarcation Board at:  
 Tel: (012) 342 2481 Fax: (012) 342 2480  
 email: [info@demarcation.org.za](mailto:info@demarcation.org.za)  
 Website: [www.demarcation.org.za](http://www.demarcation.org.za)  
 Address: Private Bag X28, Hatfield 0028





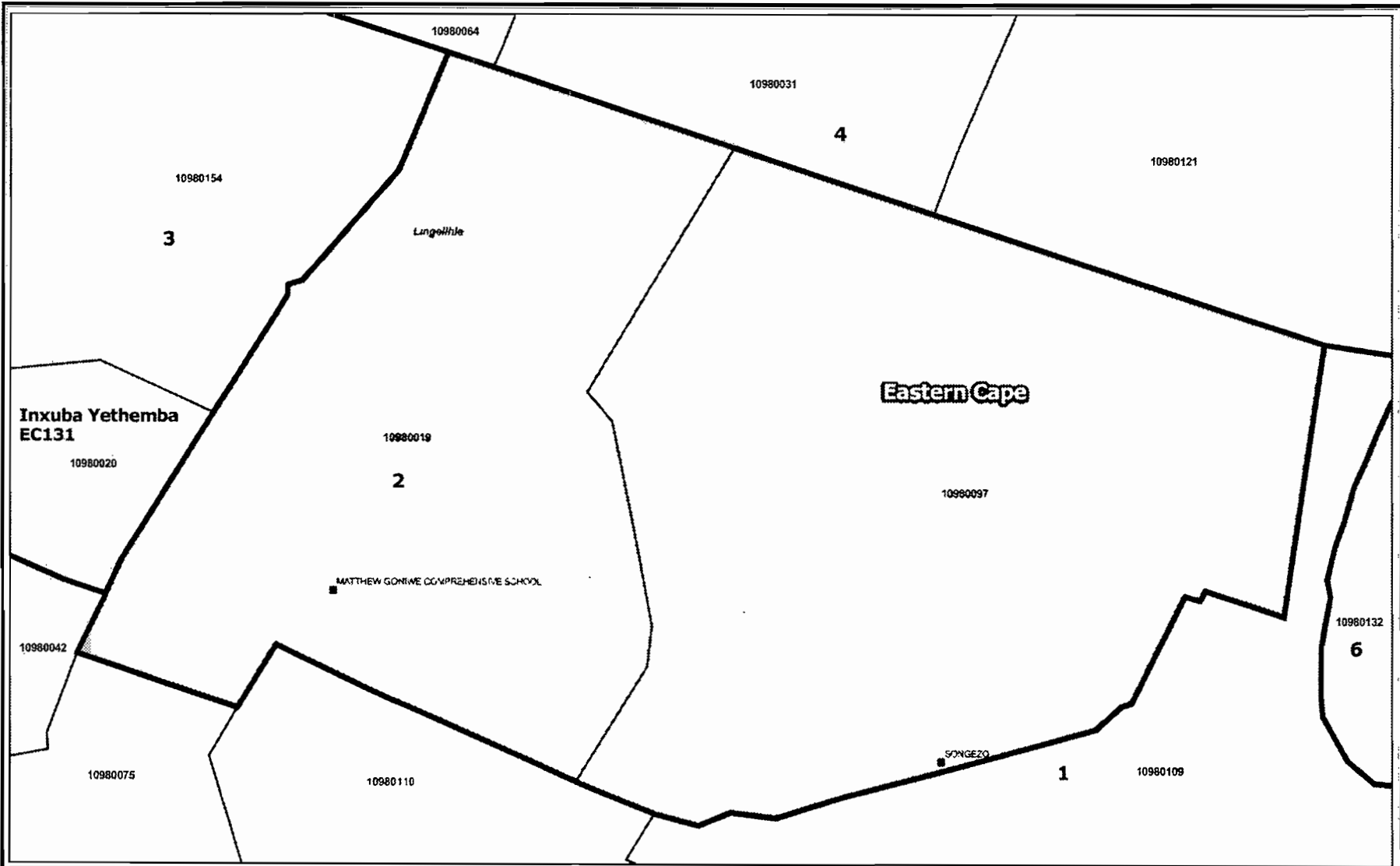
Legend	
	Provincial Boundary
	Local Municipality
	Ward
	Dam
	Main Road
	Voting Station

**Inxuba Yethemba(EC131)**  
 Publication of the delimitation of Ward 1  
 of Inxuba Yethemba(EC131)  
 in terms of Item 5 of Schedule 1 to the  
 Local Government: Municipal Structures Act, 1998  
 (Act No.117 of 1998)

	NOT TO SCALE
DATE	March 2010
WARD NUMBER	1

Additional information relating to this map  
 can be obtained by contacting the  
 Municipal Demarcation Board at  
 Tel (012) 342 2481 Fax (012) 342 2480  
 email [info@demarcation.org.za](mailto:info@demarcation.org.za)  
 Website [www.demarcation.org.za](http://www.demarcation.org.za)  
 Address Private Bag X28, Hatfield 0028





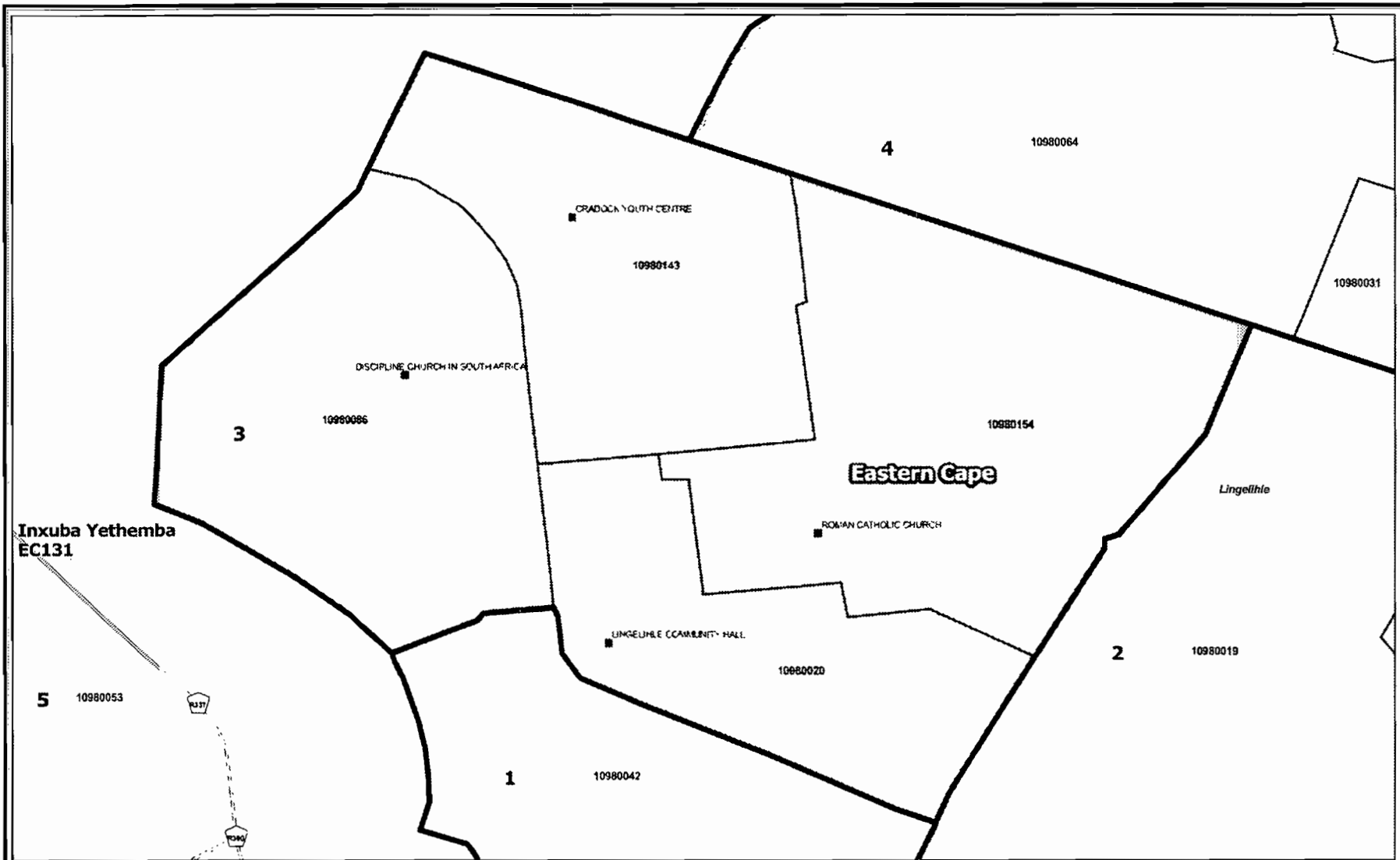
Legend	
	Provincial Boundary
	Local Municipality
	Ward
	Dam
	Main Road
	Young Station

**Inxuba Yethemba(EC131)**  
 Publication of the delimitation of Ward 2  
 of Inxuba Yethemba(EC131)  
 in terms of Item 5 of Schedule 1 to the  
 Local Government: Municipal Structures Act, 1998  
 (Act No.117 of 1998)

NOT TO SCALE
DATE March 2010
WARD NUMBER 2

Additional information relating to this map  
 can be obtained by contacting the  
 Municipal Demarcation Board at:  
 Tel: (012) 342 2481 Fax: (012) 342 2480  
 email: [info@demarcation.org.za](mailto:info@demarcation.org.za)  
 Website: [www.demarcation.org.za](http://www.demarcation.org.za)  
 Address: Private Bag X28, Hatfield 0028





**Inxuba Yethemba  
EC131**

**Eastern Cape**

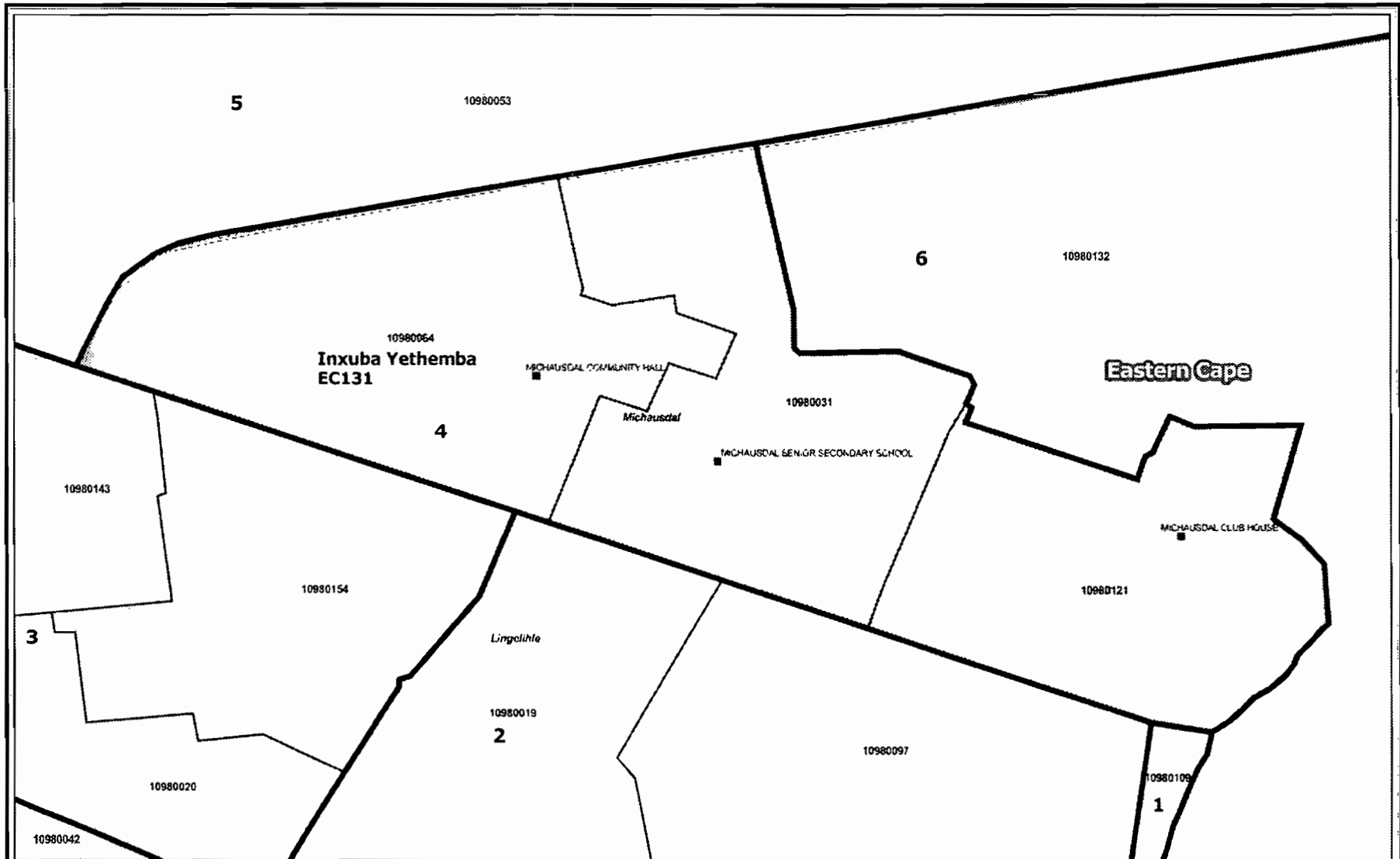
Legend	
	Provincial Boundary
	Local Municipality
	Ward
	Dam
	Main Road
	Voting Station

**Inxuba Yethemba(EC131)**  
 Publication of the delimitation of Ward 3  
 of Inxuba Yethemba(EC131)  
 in terms of Item 5 of Schedule 1 to the  
 Local Government: Municipal Structures Act, 1998  
 (Act No.117 of 1998)

NOT TO SCALE
DATE March 2010
WARD NUMBER 3

Additional information relating to this map  
 can be obtained by contacting the  
 Municipal Demarcation Board at  
 Tel. (012) 342 2481 Fax (012) 342 2480  
 email info@demarcation.org.za  
 Website www.demarcation.org.za  
 Address Private Bag X28, Hatfield 0028





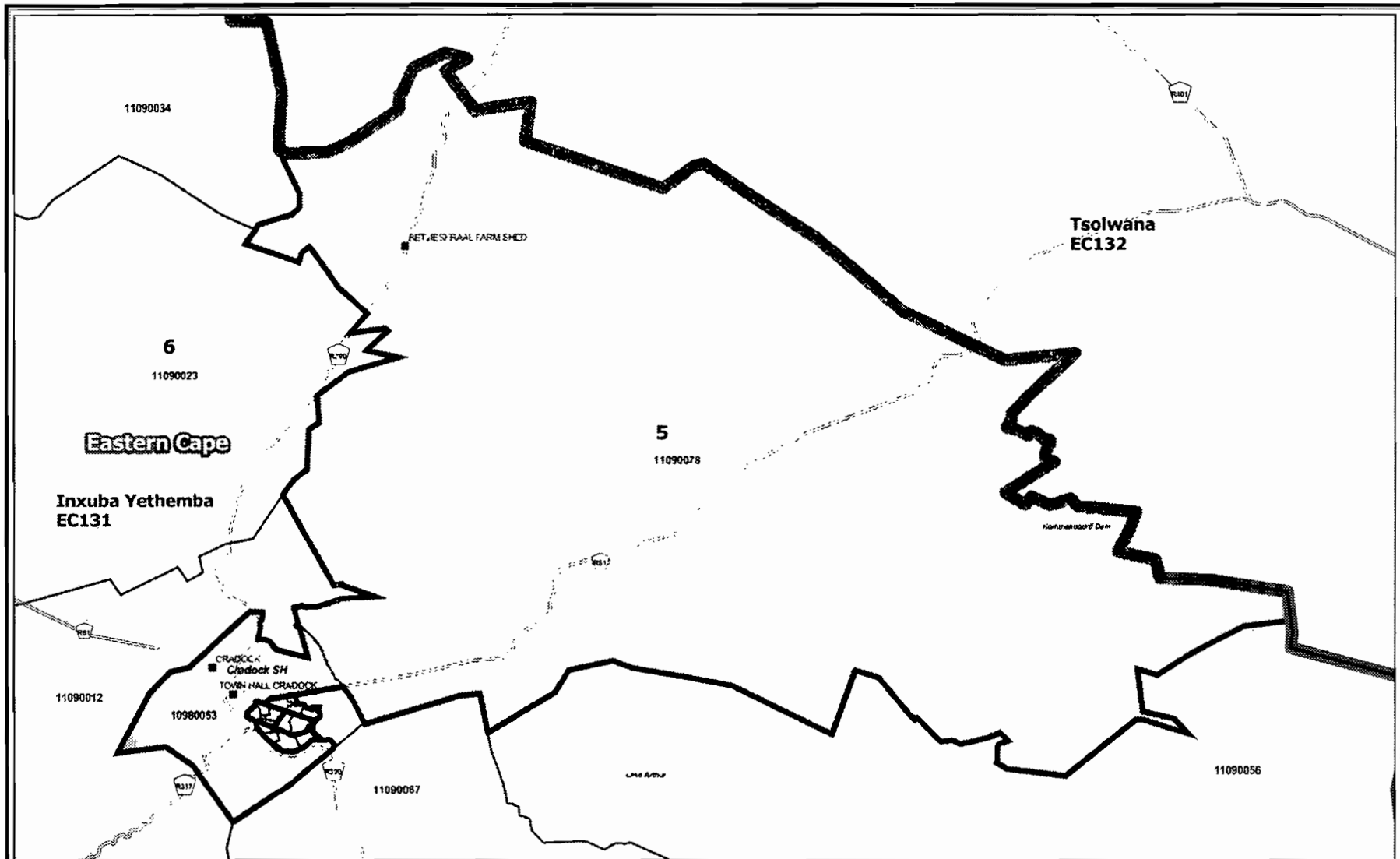
Legend	
	Dom
	Main Road
	Voting Station

**Inxuba Yethemba(EC131)**  
 Publication of the delimitation of Ward 4  
 of Inxuba Yethemba(EC131)  
 in terms of Item 5 of Schedule 1 to the  
 Local Government: Municipal Structures Act, 1998  
 (Act No.117 of 1998)

NOT TO SCALE
DATE March 2010
WARD NUMBER 4

Additional information relating to this map  
 can be obtained by contacting the  
 Municipal Demarcation Board at:  
 Tel: (012) 342 2481 Fax: (012) 342 2480  
 email: [info@demarcation.org.za](mailto:info@demarcation.org.za)  
 Website: [www.demarcation.org.za](http://www.demarcation.org.za)  
 Address: Private Bag X28, Hatfield 0028





Legend	
	Provincial Boundary
	Local Municipality
	Ward
	Dam
	Main Road
	Voting Station

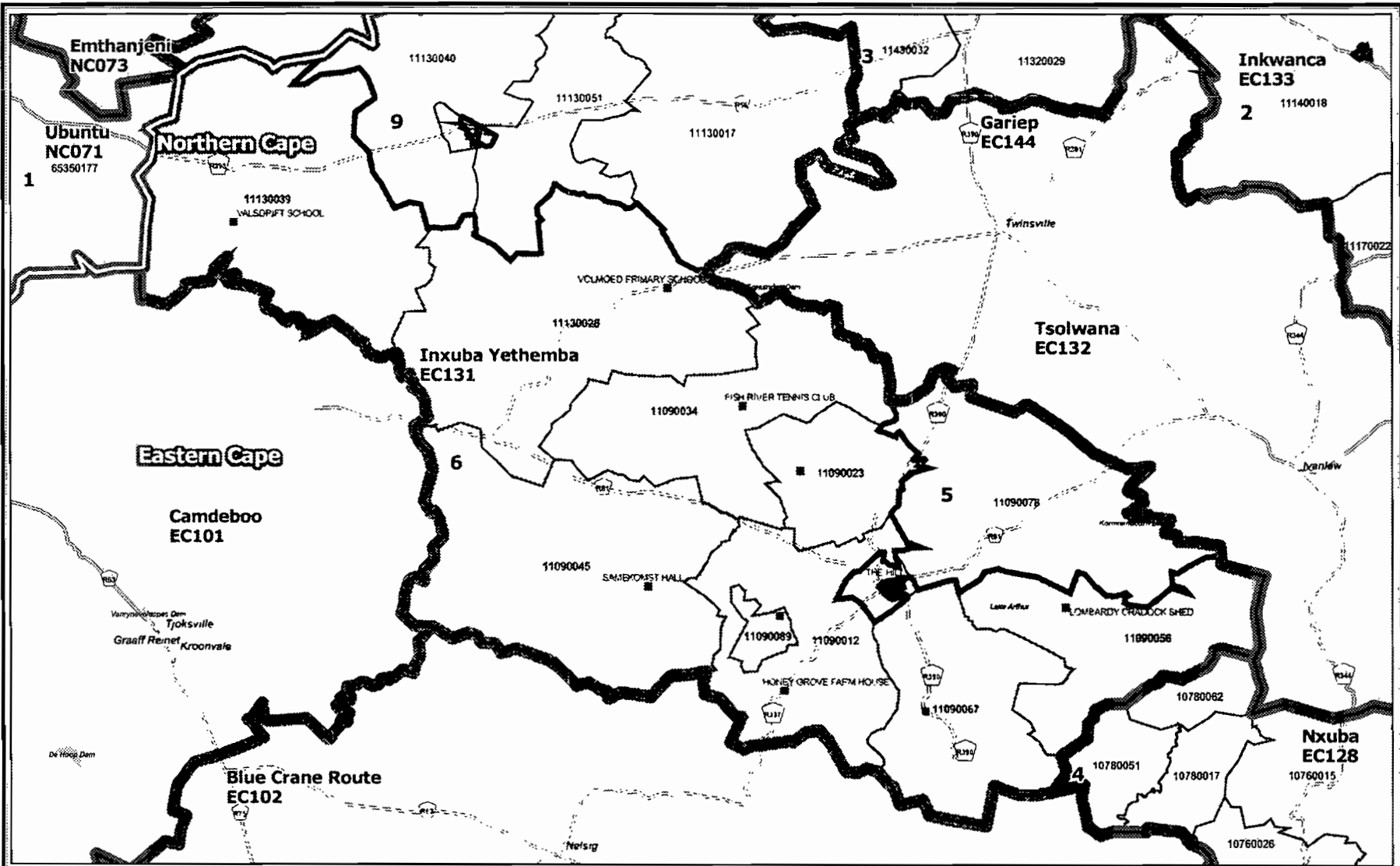
**Inxuba Yethemba(EC131)**  
 Publication of the delimitation of Ward 5  
 of Inxuba Yethemba(EC131)  
 in terms of Item 5 of Schedule 1 to the  
 Local Government: Municipal Structures Act, 1998  
 (Act No.117 of 1998)

	NOT TO SCALE
DATE	March 2010
WARD NUMBER	5

Additional information relating to this map  
 can be obtained by contacting the  
 Municipal Demarcation Board at:  
 Tel: (012) 342 2481 Fax: (012) 342 2480  
 email: [info@demarcation.org.za](mailto:info@demarcation.org.za)  
 Website: [www.demarcation.org.za](http://www.demarcation.org.za)  
 Address: Private Bag X28, Hatfield 0028








**Legend**

-  Provincial Boundary
-  Local Municipality
-  Ward
-  Dam
-  Main Road
-  Voting Station

**Inxuba Yethemba(EC131)**  
 Publication of the delimitation of Ward 6  
 of Inxuba Yethemba(EC131)  
 in terms of Item 5 of Schedule 1 to the  
 Local Government: Municipal Structures Act, 1998  
 (Act No.117 of 1998)

 NOT TO SCALE

DATE  
March 2010

WARD NUMBER  
6

Additional information relating to this map  
 can be obtained by contacting the  
 Municipal Demarcation Board at:

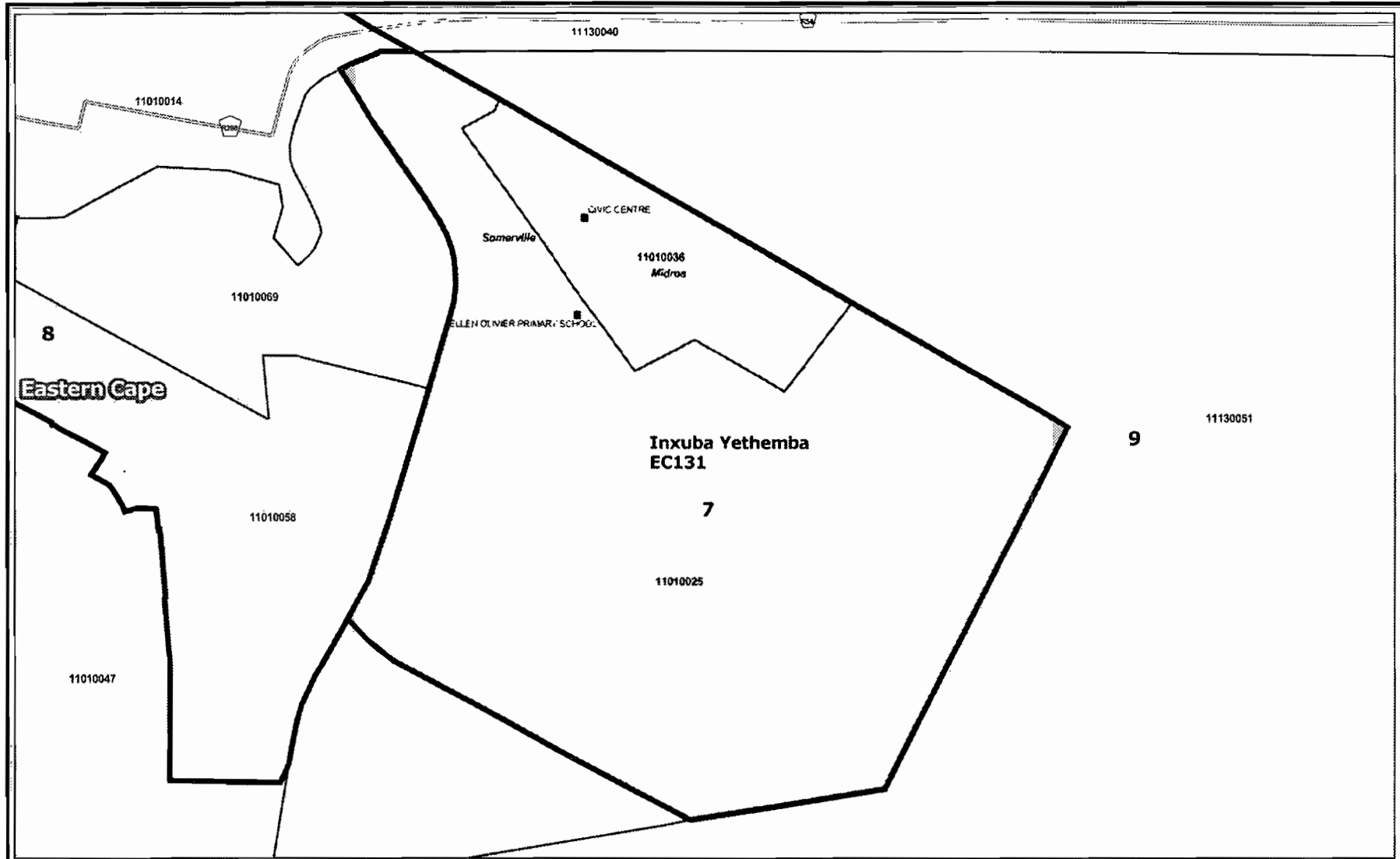
Tel: (012) 342 2481 Fax: (012) 342 2480

e-mail: [info@demarcation.org.za](mailto:info@demarcation.org.za)

Website: [www.demarcation.org.za](http://www.demarcation.org.za)

Address: Private Bag X28, Hatfield 0028





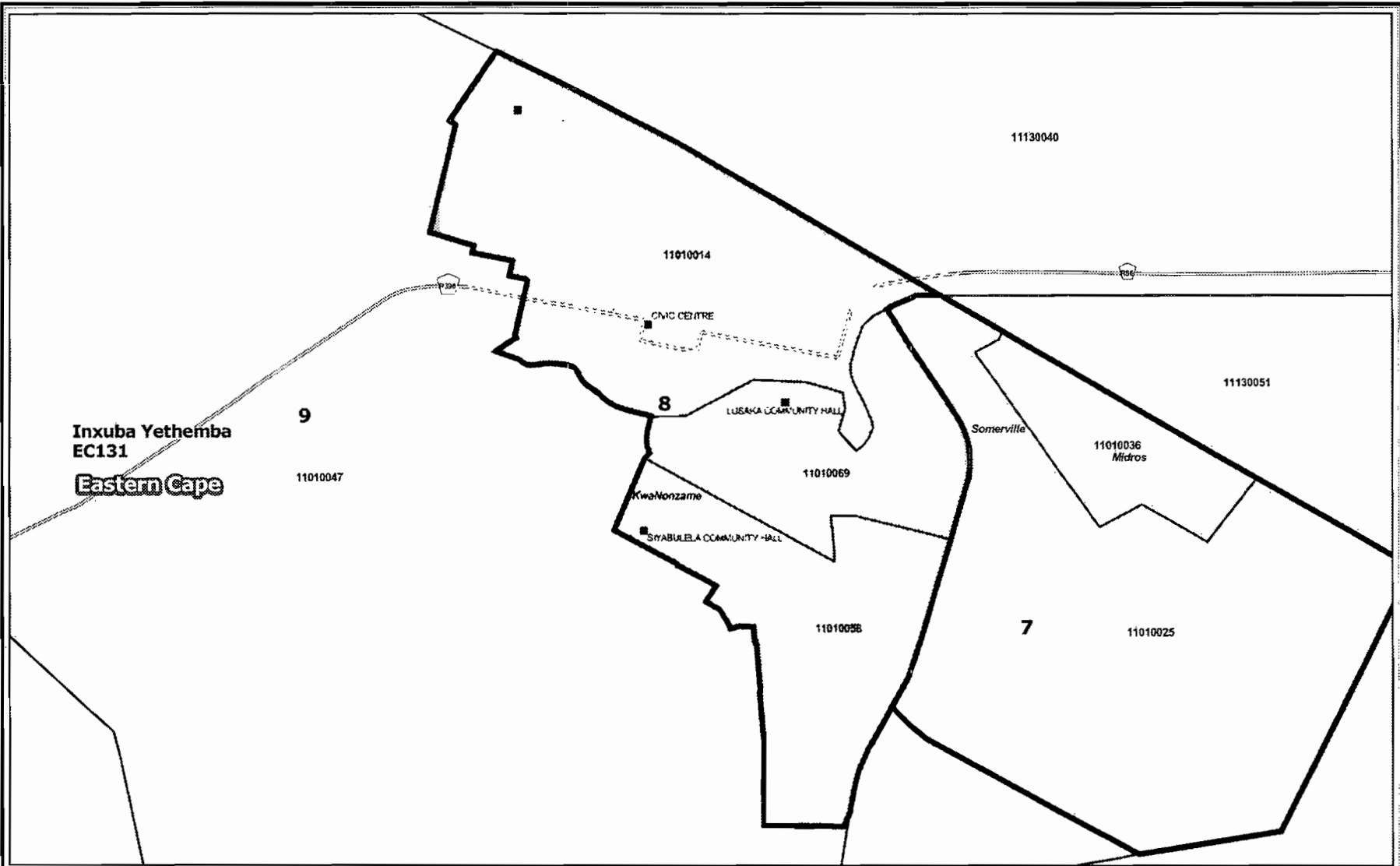
Legend	
	Provincial Boundary
	Local Municipality
	Ward
	Dam
	Main Road
	Voting Station









**Inxuba Yethemba(EC131)**  
 Publication of the delimitation of Ward 7  
 of Inxuba Yethemba(EC131)  
 in terms of Item 5 of Schedule 1 to the  
 Local Government: Municipal Structures Act, 1998  
 (Act No.117 of 1998)

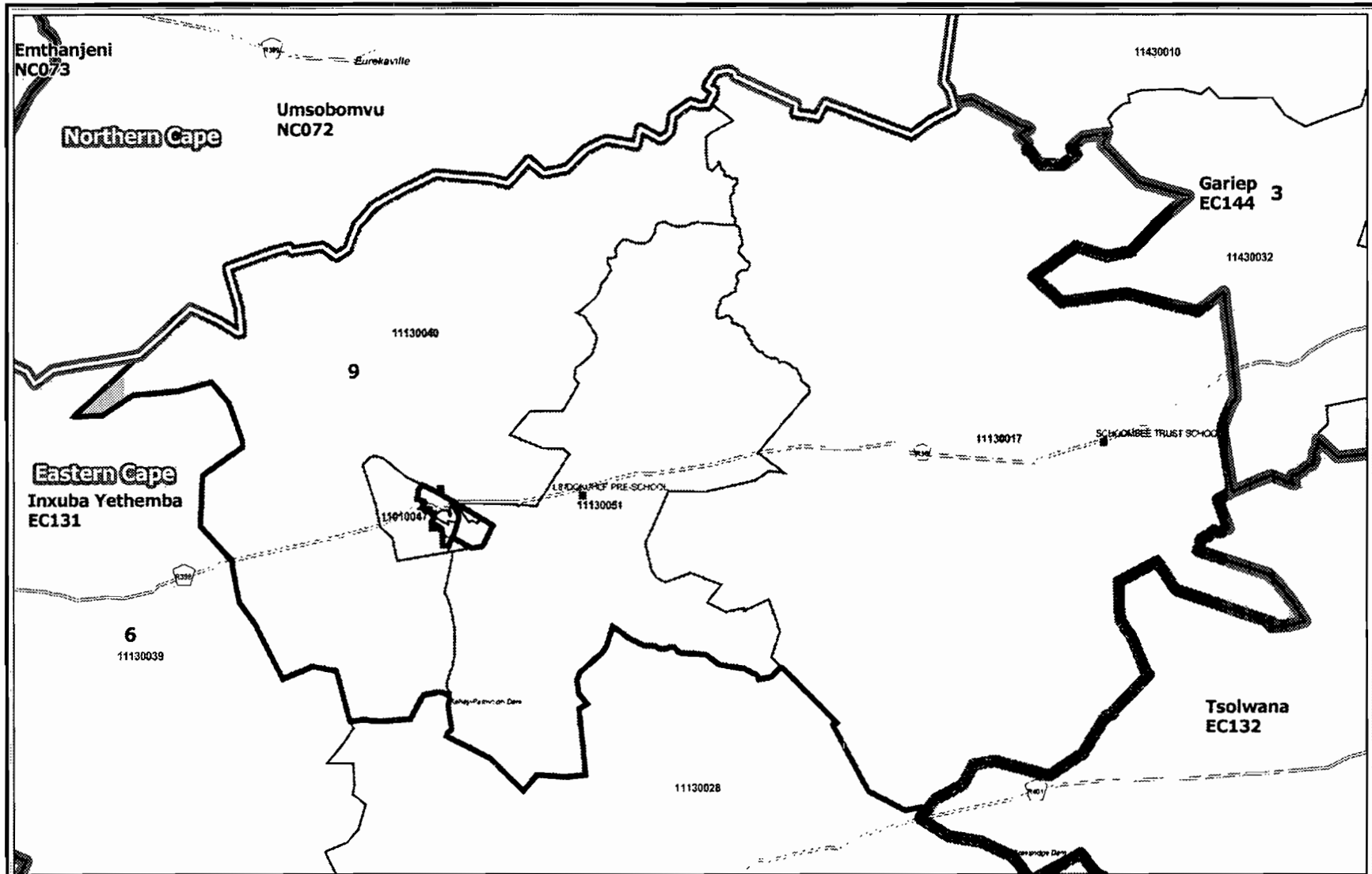
NOT TO SCALE
DATE March 2010
WARD NUMBER 7

Additional information relating to this map  
 can be obtained by contacting the  
 Municipal Demarcation Board at:  
 Tel: (012) 342 2481 Fax: (012) 342 2480  
 email: [info@demarcation.org.za](mailto:info@demarcation.org.za)  
 Website: [www.demarcation.org.za](http://www.demarcation.org.za)  
 Address: Private Bag X28, Hatfield 0028





<p><b>Legend</b></p> <ul style="list-style-type: none"> <li> Provincial Boundary</li> <li> Local Municipality</li> <li> Ward</li> <li> Dam</li> <li> Main Road</li> <li> Voting Station</li> </ul>	<p><b>Inxuba Yethemba(EC131)</b>                  Publication of the delimitation of Ward 8                  of Inxuba Yethemba(EC131)                  in terms of Item 5 of Schedule 1 to the                  Local Government: Municipal Structures Act, 1998                  (Act No.117 of 1998)</p>	<p> NOT TO SCALE</p> <p>DATE March 2010</p> <p>WARD NUMBER 8</p>	<p>Additional information relating to this map                  can be obtained by contacting the                  Municipal Demarcation Board at:</p> <p>Tel: (012) 342 2481 Fax: (012) 342 2480                  email: <a href="mailto:info@demarcation.org.za">info@demarcation.org.za</a>                  Website: <a href="http://www.demarcation.org.za">www.demarcation.org.za</a>                  Address: Private Bag X28, Hatfield 0028</p>	
--	---	---	--	---



Legend	
Provincial Boundary	Dam
Local Municipality	Main Road
Ward	Voting Station

**Inxuba Yethemba(EC131)**  
 Publication of the delimitation of Ward 9  
 of Inxuba Yethemba(EC131)  
 in terms of Item 5 of Schedule 1 to the  
 Local Government: Municipal Structures Act, 1998  
 (Act No.117 of 1998)

NOT TO SCALE
DATE March 2010
WARD NUMBER 9

Additional information relating to this map  
 can be obtained by contacting the  
 Municipal Demarcation Board at  
 Tel: (012) 342 2481 Fax: (012) 342 2480  
 email: [info@demarcation.org.za](mailto:info@demarcation.org.za)  
 Website: [www.demarcation.org.za](http://www.demarcation.org.za)  
 Address: Private Bag X28, Hatfield 0028

