

PROVINCE OF THE EASTERN CAPE
IPHONDO LEMPUMA KOLONI
PROVINSIE OOS-KAAP

**Provincial Gazette
Igazethi Yephondo
Provinsiale Koerant**

Vol. 17

BISHO/
KING WILLIAM'S TOWN, 18 MARCH 2010

No. 2307
(Extraordinary)

IMPORTANT NOTICE

The Government Printing Works will not be held responsible for faxed documents not received due to errors on the fax machine or faxes received which are unclear or incomplete. Please be advised that an "OK" slip, received from a fax machine, will not be accepted as proof that documents were received by the GPW for printing. If documents are faxed to the GPW it will be the sender's responsibility to phone and confirm that the documents were received in good order.

Furthermore the Government Printing Works will also not be held responsible for cancellations and amendments which have not been done on original documents received from clients.

CONTENTS • INHOUD

<i>No.</i>		<i>Page No.</i>	<i>Gazette No.</i>
GENERAL NOTICE • ALGEMENE KENNISGEWING			
97	Local Government: Municipal Structures Act (117/1998): Municipal Demarcation Board: Delimitation of municipal wards: Sakhisizwe Local Municipality (EC138)	3	2307
97	Wet op Plaaslike Regering: Munisipale Strukture (117/1998): Munisipale Afbakeningsraad: Afbakening van munisipale wyke: Sakhisizwe Plaaslike Munisipaliteit (EC138)	8	2307

GENERAL NOTICE ALGEMENE KENNISGEWING

NOTICE 97 OF 2010

MUNICIPAL DEMARCATION BOARD DELIMITATION OF MUNICIPAL WARDS IN TERMS OF THE LOCAL GOVERNMENT: MUNICIPAL STRUCTURES ACT, 1998

Municipality : Sakhisizwe Local Municipality (EC138)

In terms of Item 5(1) of Schedule 1 to the Local Government: Municipal Structures Act, 1998 (Act No.117 of 1998) ("the Act") the Municipal Demarcation Board hereby publishes its delimitation of wards for the above-mentioned municipality. Particulars of the delimitation are listed in the Schedule.

In terms of Item 5(2) of Schedule 1 to the Act, any person aggrieved by a delimitation may, within 14 days of publication of this notice, submit objections in writing to:

The Municipal Demarcation Board
Private Bag X28
Hatfield
0028

Fax: 012-3422480

E-mail: robert@demarcation.org.za

The attached form MDB5 must please be used to object. The form is also available on www.demarcation.org.za

LANDIWE MAHLANGU
CHAIRPERSON: MDB

SCHEDULE

In terms of Section 18(3) of the Local Government: Municipal Structures Act, 1998 (Act 117 of 1998) the MEC responsible for local government has determined that the municipal council consists of 17 councillors.

After having consulted the Independent Electoral Commission, The Municipal Demarcation Board has delimited the municipality into 9 wards in terms of Schedule 1 to the Act.

The number of registered voters in each ward does not vary by more than fifteen percent from the norm. The norm was determined by dividing the total number of voters on the municipal segment of the national common voters roll, namely 28289 voters on 12 February 2009, by the number of wards in the municipality.

An overview map of the boundary of the municipality, with the boundaries of the wards within the municipal boundary, and a map of each ward are attached. In case of a discrepancy between a map and this schedule, the map will prevail.

The ward numbers, the voting districts and voting stations in each ward, and the number of voters are as follows:

WARD 1 comprises of a total of 3412 registered voters

Voting District	Voting Station	Number of Voters
11250010	ELLIOT TOWN HALL	2812
11250032 (Portion)	MASIBAMBANE COMMUNITY HALL	600

WARD 2 comprises of a total of 3512 registered voters

Voting District	Voting Station	Number of Voters
11380014	ELLIOT COUNTRY CLUB	327
11250021	SIYAHLANGULA JUNIOR SECONDARY SCHOOL	2469
11250032 (Portion)	MASIBAMBANE COMMUNITY HALL	716

WARD 3 comprises of a total of 3133 registered voters

Voting District	Voting Station	Number of Voters
11460204	MGWALANA JUNIOR SECONDARY SCHOOL	285
11570644	LINGELETHU JUNIOR SECONDARY SCHOOL	370
11380058	RYNO BARN	346
11380047	METHODIST CHURCH OF SOUTH GUBENXA	242
11380025	UMHLWAZI VILLAGE SCHOOL	117
11380069	BOSIES KLOOF	38
11230029	NEW HORIZON	1735

WARD 4 comprises of a total of 2953 registered voters

Voting District	Voting Station	Number of Voters
11230063	CALA HIGH SCHOOL	415
11230030	LM SILINGELA SCHOOL	708
11230018	CALA TOWN HALL	1830

WARD 5 comprises of a total of 2776 registered voters

Voting District	Voting Station	Number of Voters
11460530	PHAKAMANI JUNIOR SECONDARY SCHOOL	350
11460136	ST.JOHN'S APOSTOLIC CHURCH	704
11230041	KANYISA SPECIAL SCHOOL	496
11460529	MANZANA CRECHE	200
11460518	GUATA JUNIOR SECONDARY SCHOOL	577
11460114	TSENGIWE JUNIOR SECONDARY SCHOOL	449

WARD 6 comprises of a total of 3537 registered voters

Voting District	Voting Station	Number of Voters
11460259	MNXE JUNIOR SECONDARY SCHOOL	268
11460462	MLUNGISI JUNIOR SECONDARY SCHOOL	126
11460473	NOBUNTU JUNIOR SECONDARY SCHOOL	196
11460260	UPPER CALA JUNIOR SECONDARY SCHOOL	336
11460181	QIBA JUNIOR SECONDARY SCHOOL	256
11460248	I.USINDISO JUNIOR SECONDARY SCHOOL	192
11460507	LAPESINI METHODIST CHURCH OF S.A	251
11460226	MOBILE (ST GABRIEL JUNIOR SECONDARY SCHOOL)	137
11460215	MTHETHUVUMILE JUNIOR SECONDARY SCHOOL	590
11460192	CALA PASS JUNIOR SECONDARY SCHOOL	337
11460170	SIFONONDILE JUNIOR SECONDARY SCHOOL	358
11460169	LOWER CALA JUNIOR SECONDARY SCHOOL	366
11460495	ANGLICAN CHURCH	124

WARD 7 comprises of a total of 3022 registered voters

Voting District	Voting Station	Number of Voters
11460282	MAQWATHINI JUNIOR SECONDARY SCHOOL	304
11460608	NONTEMBISO JUNIOR SECONDARY SCHOOL	280
11460552	RABELSKLOOF JUNIOR SECONDARY SCHOOL	348
11460563	NONKANYISO JUNIOR SECONDARY SCHOOL	306
11460316	UPPER NDWANA JUNIOR SECONDARY SCHOOL	465
11460293	NGXUMZA JUNIOR SECONDARY SCHOOL	183
11460271	NTSINGA METHODIST CHURCH	206
11460158	MCEULA SENIOR SECONDARY SCHOOL	676
11460147	THEMBELIHLE JUNIOR SECONDARY SCHOOL	254

WARD 8 comprises of a total of 2948 registered voters

Voting District	Voting Station	Number of Voters
11460024	SEPLAN MISSION JUNIOR SECONDARY SCHOOL	584
11460327	UPPER LANGANCI JUNIOR SECONDARY SCHOOL	153
11460035	A M ZANTSI SENIOR SECONDARY SCHOOL	562
11460394	SIGWELA JUNIOR SECONDARY SCHOOL	209
11460574	NDYAVU	94
11460046	B.B.MDLEDLE JUNIOR SECONDARY SCHOOL	447
11460057	INDWANA JUNIOR SECONDARY SCHOOL	476
11460305	UPPER MTHINGWEVU JUNIOR SECONDARY SCHOOL	423

WARD 9 comprises of a total of 2996 registered voters

Voting District	Voting Station	Number of Voters
11460439	MBEULA JUNIOR SECONDARY SCHOOL	122
11460428	PANATYIPHU HOUSE	202
11460091	UPPER LUFUTA JUNIOR SECONDARY SCHOOL	288
11460079	LOWER LUFUTA JUNIOR SECONDARY SCHOOL	322
11460103	HOTA JUNIOR SECONDARY SCHOOL	262
11460125	MBENGE JUNIOR SECONDARY SCHOOL	607
11460338	NYALASA SENIOR SECONDARY SCHOOL	261
11460349	MBODLANA JUNIOR SECONDARY SCHOOL	262
11460406	KHAYALETHU SENIOR PRIMARY SCHOOL	177
11460417	NOKWAKHA PRE-SCHOOL	146
11460585	SIGANGA	178
11460068	LOWER LANGANCI JUNIOR SECONDARY SCHOOL	169

Important: This Schedule contains the total number of registered voters on the municipality's segment of the national common voters' roll on 12 February 2009 as provided for in Government Notice No. 750 published in Government Gazette No. 32407 of 15 July 2009. The voting district numbers, the voting district boundaries, voting stations, and the number of voters may change after the registration of voters for the 2011 local elections.

FORM MDB5

WARD DELIMITATION

OBJECTION IN TERMS OF ITEM 5(2) OF SCHEDULE 1 TO THE LOCAL GOVERNMENT: MUNICIPAL STRUCTURES ACT, 1998

Name of municipality:.....Code:.....

Name of aggrieved person/institution:.....

Contact person in case of an institution:.....

Address:.....

Tel. number:.....Cell number:.....

Email address:.....

I hereby object to the delimitation of the boundaries of the following wards:

WARD NUMBER	REASON/MOTIVATION

I request the Municipal Demarcation Board to consider the following alternative proposals:

Ward number	The ward should comprise of the following voting districts (Provide voting district number and the number of voters in brackets e.g. VD1123456(1500)+VD345678(2500)=4000)	Motivation

I confirm that:

- each cluster of voting districts form a contiguous ward;
- the number of voters in each ward fall within the minimum and maximum of voters allowed per ward;
- the proposed ward boundaries comply, in general, with the criteria.

SIGNATURE

NAME AND SURNAME

DATE

KENNISGEWING 97 VAN 2010**MUNISIPALE AFBAKENINGSRAAD
AFBAKENING VAN MUNISIPALE WYKE INGEVOLGE DIE WET OP
PLAASLIKE REGERING: MUNISIPALE STRUKTURE, 1998****Munisipaliteit : Sakhisizwe Plaaslike Munisipaliteit (EC138)**

Ingevolge Item 5(1) van Bylae 1 van die Wet op Plaaslike Regering: Munisipale Strukture, 1998 (Wet No. 117 van 1998) ("die Wet") publiseer die Munisipale Afbakeningsraad hiermee sy afbakening van wyke vir die bogenaaamde munisipaliteit. Besonderhede van die afbakening is vervat in die Bylae.

Ingevolge Item 5(2) van Bylae 1 van die Wet, kan enige persoon wat gegrief is deur 'n afbakening binne 14 dae na publikasie van hierdie kennisgewing skriftelike besware voorlê aan:

Die Munisipale Afbakeningsraad
Privaatsak X28

Hatfield

0028

Faks: 012-3422480

E-pos: robert@demarcation.org.za

Die aangehegte vorm MDB5 moet asseblief gebruik word om beswaar aan te teken. Die vorm is ook beskikbaar op www.demarcation.org.za

LANDIWE MAHLANGU

VOORSITTER: MUNISIPALE AFBAKENINGSRAAD

BYLAE

Ingevolge Artikel 18(3) van die Wet op Plaaslike Regering: Munisipale Strukture, 1998 (Wet 117 van 1998) het die LUR vir plaaslike regering bepaal dat die munisipale raad bestaan uit 17 raadslede.

Na oorlegpleging met die Onafhanklike Verkiesingskommissie het die Munisipale Afbakeningsraad die munisipaliteit in 9 wyke afgebaken ingevolge Bylae 1 van die Wet.

Die getal geregistreerde kiesers in elke wyk, wyk nie meer as vyftien persent van die norm af nie. Die norm is bepaal deur die getal geregistreerde kiesers op die munisipale segment van die nasionale gemeenskaplike kieserslys, naamlik 28289 kiesers op 12 Februarie 2009, deur die getal wyke in die munisipaliteit te deel.

'n Oorsigkaart van die munisipale grens met die grense van die wyke binne die munisipale grens, en 'n kaart van elke wyk, is aangeheg. Ingeval van 'n verskil tussen 'n kaart en hierdie bylae, sal die kaart geld.

Die wyknommers, die stembedistrikte en stemlokale in elke wyk, en die getal kiesers is as volg:

WYK 1 het 3412 kiesers

Stemdistrik	Stemlokaal	Getal kiesers
11250032 (Gedeelte)	MASIBAMBANE COMMUNITY HALL	600
11250010	ELLIOT TOWN HALL	2812

WYK 2 het 3512 kiesers

Stemdistrik	Stemlokaal	Getal kiesers
11380014	ELLIOT COUNTRY CLUB	327
11250032 (Gedeelte)	MASIBAMBANE COMMUNITY HALL	716
11250021	SIYAHLANGULA JUNIOR SECONDARY SCHOOL	2469

WYK 3 het 3133 kiesers

Stemdistrik	Stemlokaal	Getal kiesers
11380025	UMHLWAZI VILLAGE SCHOOL	117
11570644	LINGELETHU JUNIOR SECONDARY SCHOOL	370
11460204	MGWALANA JUNIOR SECONDARY SCHOOL	285
11380069	BOSIES KLOOF	38
11380047	METHODIST CHURCH OF SOUTH GUBENXA	242
11230029	NEW HORIZON	1735
11380058	RYNO BARN	346

WYK 4 het 2953 kiesers

Stemdistrik	Stemlokaal	Getal kiesers
11230030	LM SILINGELA SCHOOL	708
11230018	CALA TOWN HALL	1830
11230063	CALA HIGH SCHOOL	415

WYK 5 het 2776 kiesers

Stemdistrik	Stemlokaal	Getal kiesers
11460529	MANZANA CRECHE	200
11460530	PHAKAMANI JUNIOR SECONDARY SCHOOL	350
11460136	ST.JOHNS APOSTOLIC CHURCH	704
11460114	TSENGIWE JUNIOR SECONDARY SCHOOL	449
11460518	GUATA JUNIOR SECONDARY SCHOOL	577
11230041	KANYISA SPECIAL SCHOOL	496

WYK 6 het 3537 kiesers

Stemdistrik	Stemlokaal	Getal kiesers
11460169	LOWER CALA JUNIOR SECONDARY SCHOOL	366
11460226	MOBILE (ST GABRIEL JUNIOR SECONDARY SCHOOL)	137
11460473	NOBUNTU JUNIOR SECONDARY SCHOOL	196
11460170	SIFONONDILE JUNIOR SECONDARY SCHOOL	358
11460507	LAPESINI METHODIST CHURCH OF S.A	251
11460259	MNXE JUNIOR SECONDARY SCHOOL	268
11460495	ANGLICAN CHURCH	124
11460215	MTHETHUVUMILE JUNIOR SECONDARY SCHOOL	590
11460462	MLUNGISI JUNIOR SECONDARY SCHOOL	126
11460260	UPPER CALA JUNIOR SECONDARY SCHOOL	336
11460192	CALA PASS JUNIOR SECONDARY SCHOOL	337
11460181	QIBA JUNIOR SECONDARY SCHOOL	256
11460248	LUSINDISO JUNIOR SECONDARY SCHOOL	192

WYK 7 het 3022 kiesers

Stemdistrik	Stemlokaal	Getal kiesers
11460552	RABELSKLOOF JUNIOR SECONDARY SCHOOL	348
11460563	NONKANYISO JUNIOR SECONDARY SCHOOL	306
11460608	NONTEMBISO JUNIOR SECONDARY SCHOOL	280
11460293	NGXUMZA JUNIOR SECONDARY SCHOOL	183
11460271	NTSINGA METHODIST CHURCH	206
11460158	MCEULA SENIOR SECONDARY SCHOOL	676
11460147	THEMBELIHLE JUNIOR SECONDARY SCHOOL	254
11460316	UPPER NDWANA JUNIOR SECONDARY SCHOOL	465
11460282	MAQWATHINI JUNIOR SECONDARY SCHOOL	304

WYK 8 het 2948 kiesers

Stemdistrik	Stemlokaal	Getal kiesers
11460057	INDWANA JUNIOR SECONDARY SCHOOL	476
11460024	SEPLAN MISSION JUNIOR SECONDARY SCHOOL	584
11460035	A M ZANTSI SENIOR SECONDARY SCHOOL	562
11460046	B.B.MDLEDLE JUNIOR SECONDARY SCHOOL	447
11460574	NDYAVU	94
11460327	UPPER LANGANCI JUNIOR SECONDARY SCHOOL	153
11460305	UPPER MTHINGWEVU JUNIOR SECONDARY SCHOOL	423
11460394	SIGWEIJA JUNIOR SECONDARY SCHOOL	209

WYK 9 het 2996 kiesers

Stemdistrik	Stemlokaal	Getal kiesers
11460585	STGANGA	178
11460103	HOTA JUNIOR SECONDARY SCHOOL	262
11460428	PANATYIPHU HOUSE	202
11460417	NOKWAKHA PRE-SCHOOL	146
11460406	KHAYALETHU SENIOR PRIMARY SCHOOL	177
11460349	MBODLANA JUNIOR SECONDARY SCHOOL	262
11460439	MBEULA JUNIOR SECONDARY SCHOOL	122
11460338	NYALASA SENIOR SECONDARY SCHOOL	261
11460091	UPPER LUFUTA JUNIOR SECONDARY SCHOOL	288
11460079	LOWER LUFUTA JUNIOR SECONDARY SCHOOL	322
11460068	LOWER LANGANCI JUNIOR SECONDARY SCHOOL	169
11460125	MBENGE JUNIOR SECONDARY SCHOOL	607

Belangrik: Hierdie Bylae bevat die totale getal geregistreerde kiesers op die munisipaliteit se segment van die nasionale gemeenskaplike kieserslys op 12 Februarie 2009, waarvoor voorsiening gemaak is in Goewermentskennisgewing No. 750 gepubliseer in Staatskoerant No. 32407 van 15 Julie 2009. Die stemdistriknommers, die grense van die stemdistrikte, die stemlokale, en die getal kiesers mag verander na die registrasie van kiesers vir die 2011 plaaslike verkiesings.

VORM MDB5

WYKSAFBAKENING

**BESWAAR INGEVOLGE ITEM 5(2) VAN BYLAE 1
VAN DIE WET OP PLAASLIKE REGERING: MUNISIPALE STRUKTURE, 1998**

Naam van Munisipaliteit:.....Code:.....

Naam van beswaarde persoon/instelling:.....

Kontak persoon in geval van 'n instelling:.....

Adres:.....

Tel. nommer:..... Selfoonnommer:.....

E-pos adres:.....

Hiermee teken ek beswaar aan teen die afbakening van die grense van die volgende wyke

WYK NOMMER	REDE/MOTIVERING

Ek versoek die Munisipale Afbakeningsraad om die volgende alternatiewe voorstelle te oorweeg:

Wyk nommer	Die wyk moet bestaan uit die volgende stemdistrikte: (Voorsien die stemdistriknommer en die getal geregistreerde kiesers as volg $VD1123456(1500)+VD345678(2500)=4000$)	Motivering

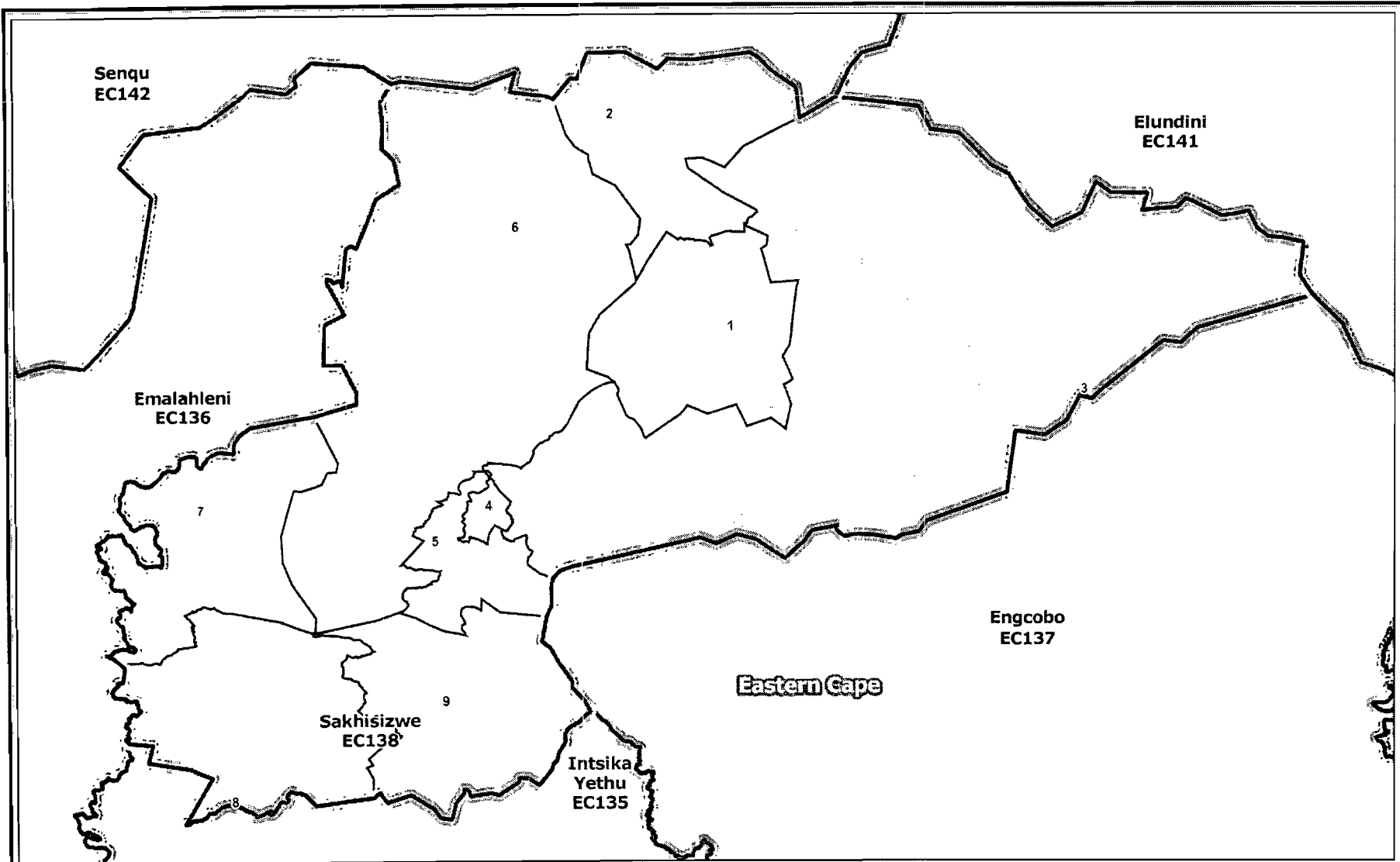
Ek bevestig dat:

- die saamgevoegde stemdistrikte vorm 'n aaneenlopende wyk;
- die getal kiesers in elke wyk is binne die minimum en maksimum getal wat per wyk toegelaat word;
- die voorgestelde wyke voldoen in die algemeen aan die kriteria.




HANDTEKENING

NAAM EN VAN

DATUM




Legend

-  Provincial Boundary
-  Municipal Boundary
-  Ward Boundary

Sakhisizwe(EC138)

Publication of the delimitation of Wards within the Sakhisizwe Local Municipality (EC138) in terms of Item 5 of Schedule 1 to the Local Government: Municipal Structures Act, 1998 (Act No.117 of 1998)



DATE
February 2010

MAP NUMBER
EC138

Additional information relating to this map can be obtained by contacting the Municipal Demarcation Board at:

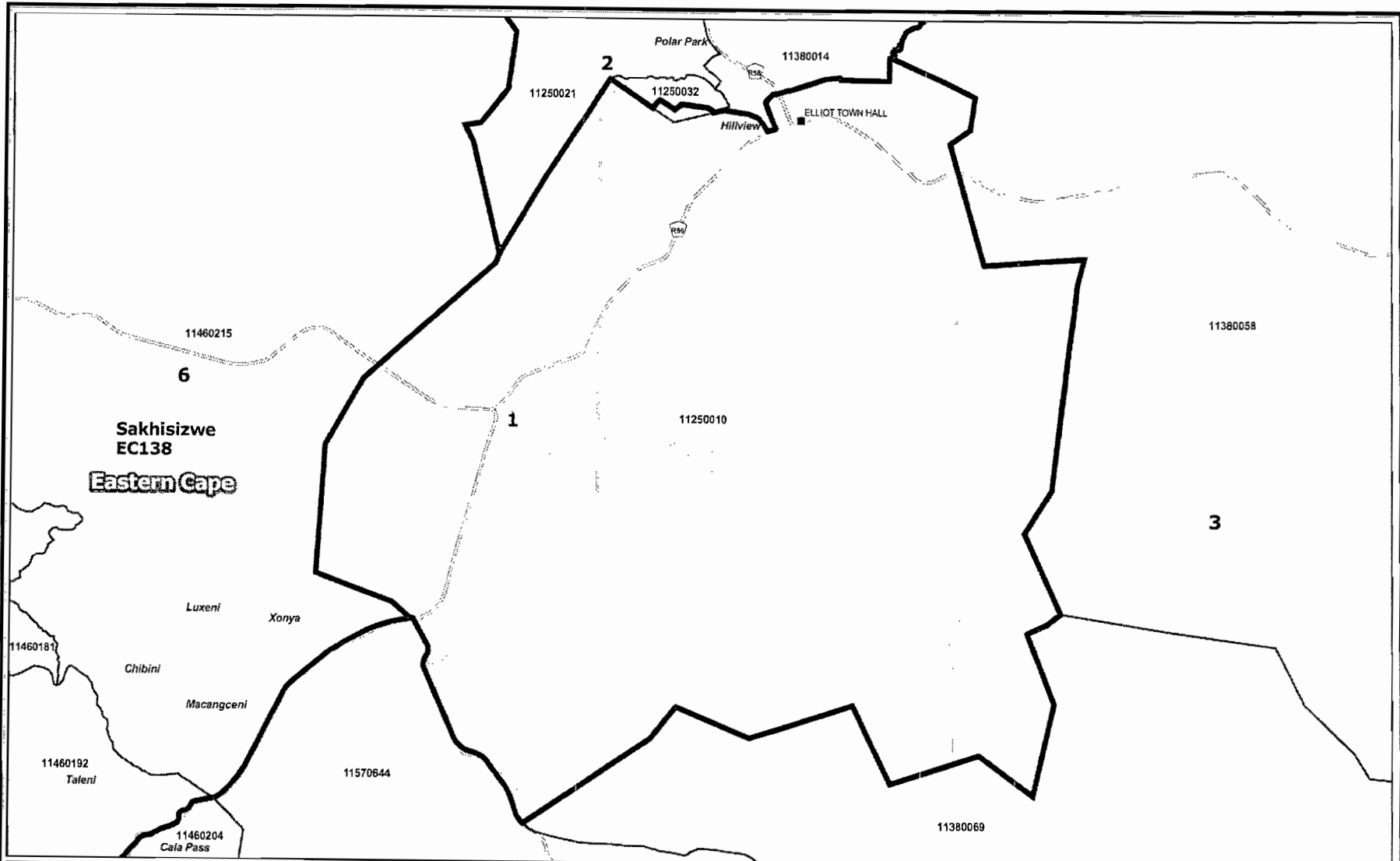
Tel: (012) 342 2481 Fax: (012) 342 2480

email info@demarcation.org.za

Website www.demarcation.org.za

Address: Private Bag X28, Hatfield 0028





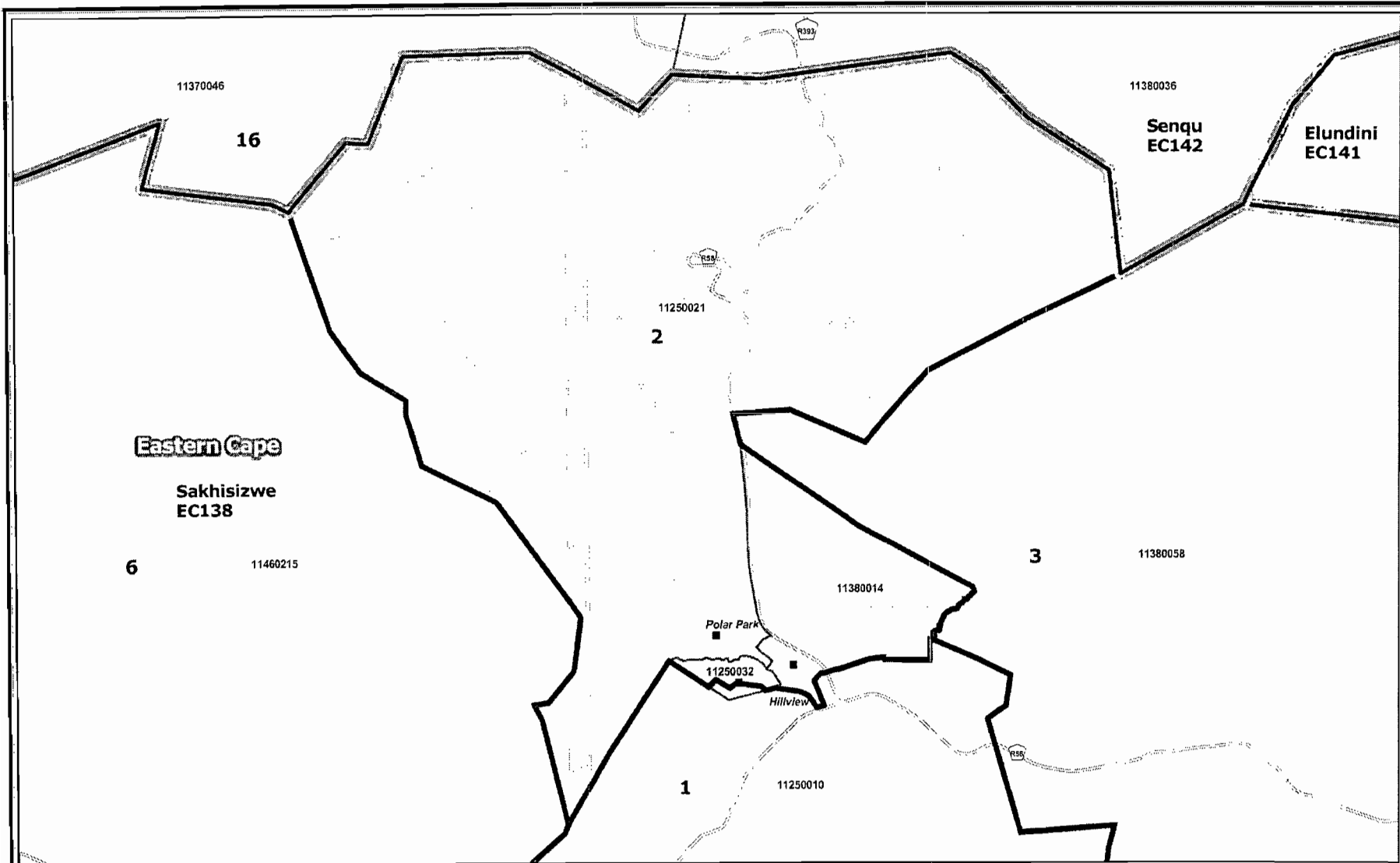
Legend	
	Provincial Boundary
	Local Municipality
	Ward
	Dam
	Main Road
	Voting Station

Sakhisizwe(EC138)
 Publication of the delimitation of Ward 1
 of Sakhisizwe(EC138)
 in terms of Item 5 of Schedule 1 to the
 Local Government: Municipal Structures Act, 1998
 (Act No.117 of 1998)

NOT TO SCALE
DATE March 2010
WARD NUMBER 1

Additional information relating to this map
 can be obtained by contacting the
 Municipal Demarcation Board at:
 Tel: (012) 342 2481 Fax (012) 342 2480
 email: info@demarcation.org.za
 Website: www.demarcation.org.za
 Address: Private Bag X28, Hatfield 0028





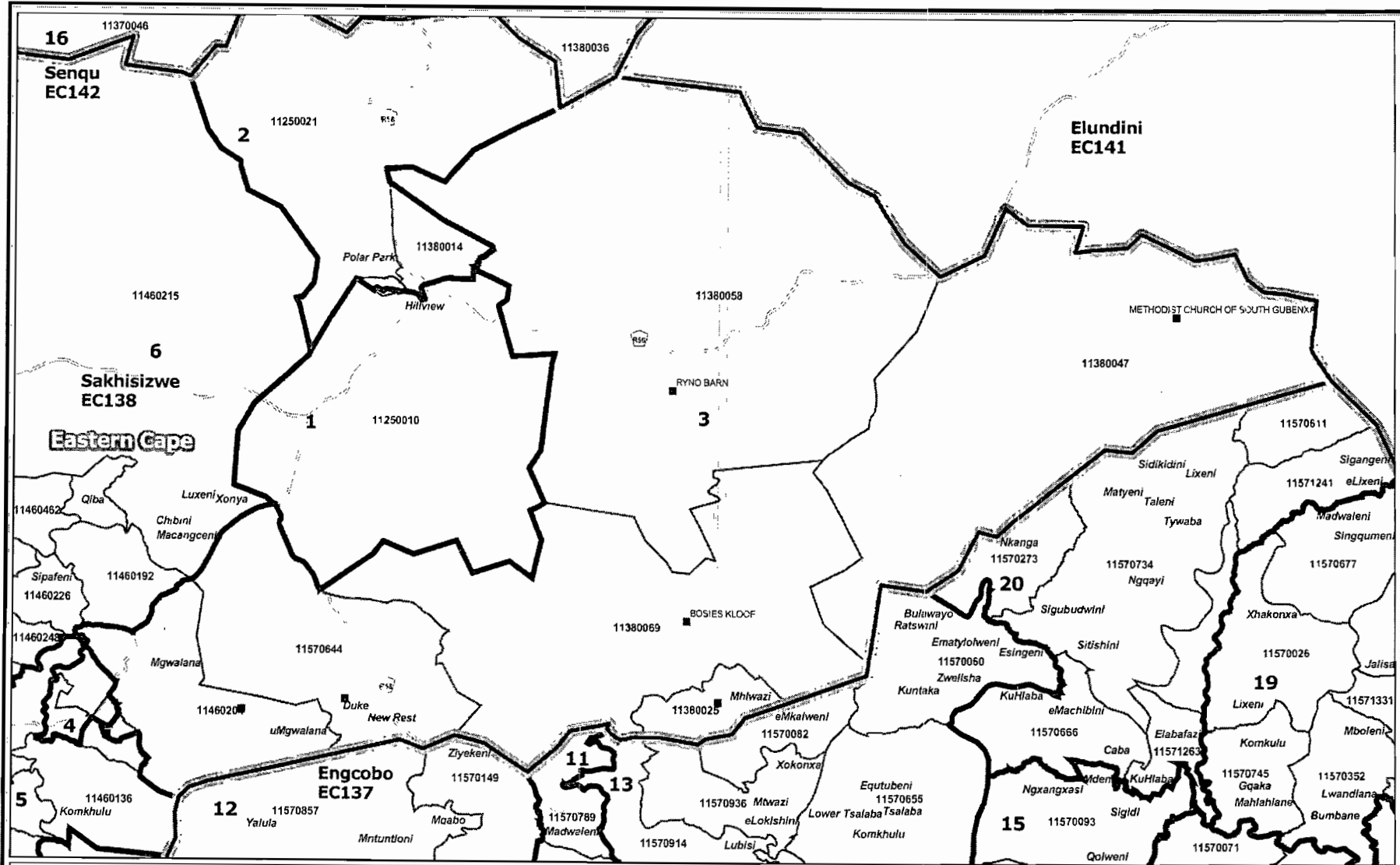
Legend	
	Provincial Boundary
	Local Municipality
	Ward
	Dam
	Main Road
	Voting Station

Sakhisizwe(EC138)
 Publication of the delimitation of Ward 2
 of Sakhisizwe(EC138)
 in terms of Item 5 of Schedule 1 to the
 Local Government: Municipal Structures Act, 1998
 (Act No.117 of 1998)

	NOT TO SCALE
DATE	March 2010
WARD NUMBER	2

Additional information relating to this map
 can be obtained by contacting the
 Municipal Demarcation Board at:
 Tel: (012) 342 2481 Fax: (012) 342 2480
 email: info@demarcation.org.za
 Website: www.demarcation.org.za
 Address: Private Bag X28, Hatfield 0028




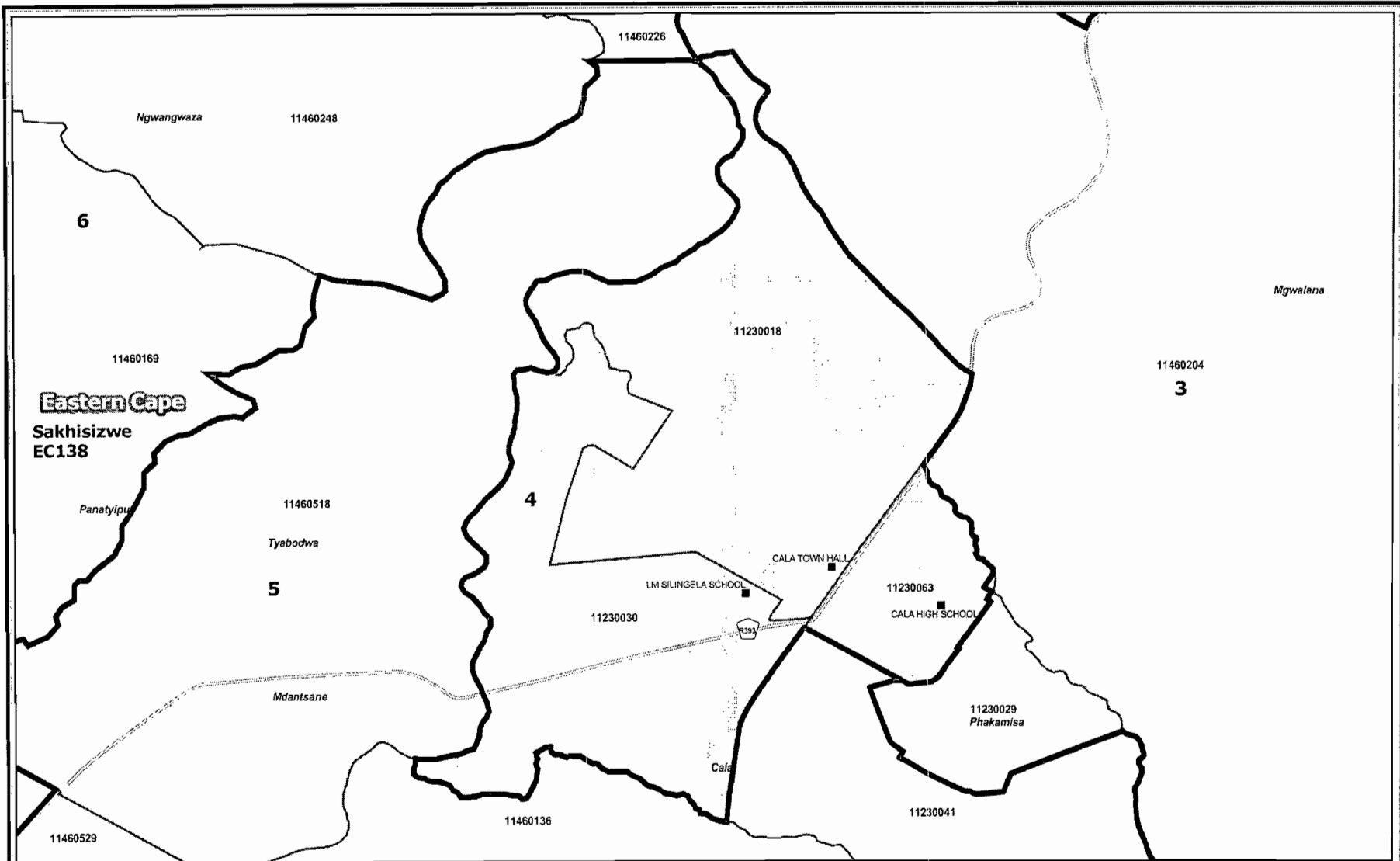


Legend	
	Provincial Boundary
	Local Municipality
	Ward
	Dam
	Main Road
	Voting Station

Sakhisizwe(EC138)
 Publication of the delimitation of Ward 3
 of Sakhisizwe(EC138)
 in terms of Item 5 of Schedule 1 to the
 Local Government: Municipal Structures Act, 1998
 (Act No.117 of 1998)

 NOT TO SCALE	Additional information relating to this map can be obtained by contacting the Municipal Demarcation Board at: Tel: (012) 342 2481 Fax: (012) 342 2480 email: info@demarcation.org.za Website: www.demarcation.org.za Address Private Bag X28, Hatfield 0028
DATE March 2010	
WARD NUMBER 3	






Legend

-  Provincial Boundary
-  Local Municipality
-  Ward
-  Dam
-  Main Road
-  Voting Station

Sakhisizwe(EC138)
 Publication of the delimitation of Ward 4
 of Sakhisizwe(EC138)
 in terms of Item 5 of Schedule 1 to the
 Local Government: Municipal Structures Act, 1998
 (Act No.117 of 1998)

 NOT TO SCALE

DATE
 March 2010

WARD NUMBER
 4

Additional information relating to this map
 can be obtained by contacting the
 Municipal Demarcation Board at:

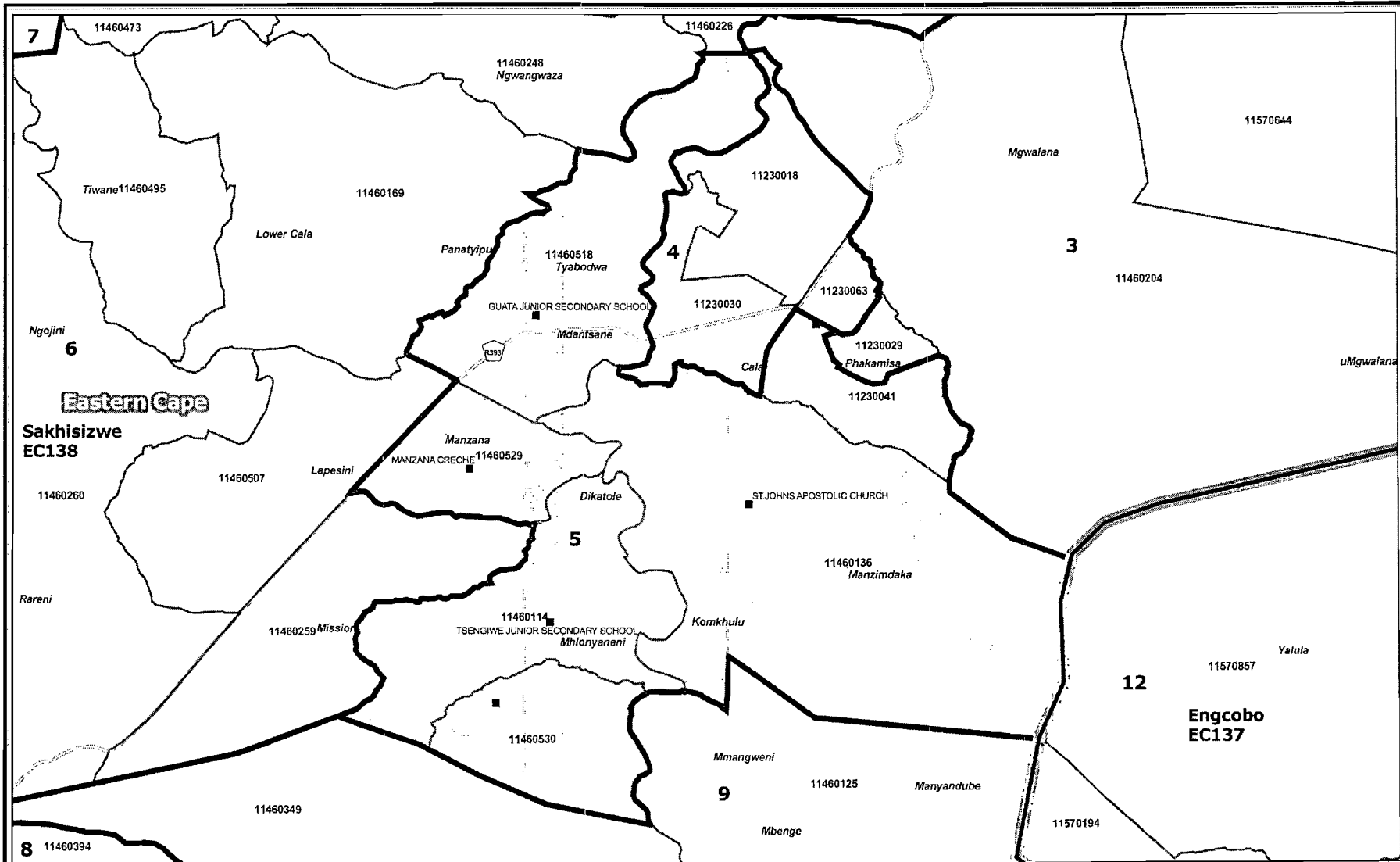
Tel: (012) 342 2481 Fax: (012) 342 2480

email: info@demarcation.org.za

Website: www.demarcation.org.za

Address: Private Bag X28, Hatfield 0028





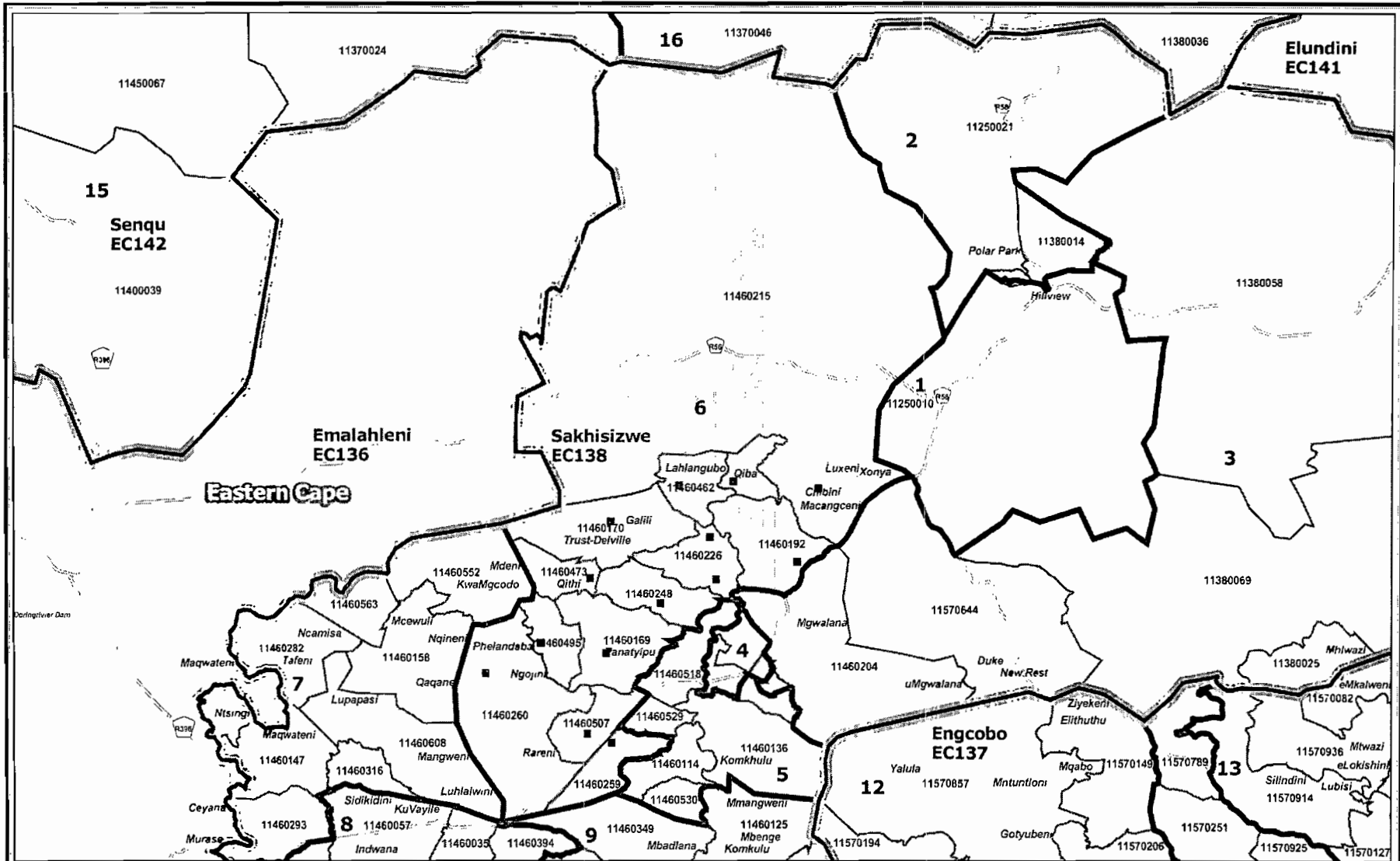
Legend	
	Provincial Boundary
	Local Municipality
	Ward
	Dam
	Main Road
	Voting Station

Sakhisizwe(EC138)
 Publication of the delimitation of Ward 5
 of Sakhisizwe(EC138)
 in terms of Item 5 of Schedule 1 to the
 Local Government: Municipal Structures Act, 1998
 (Act No.117 of 1998)

NOT TO SCALE
DATE March 2010
WARD NUMBER 5

Additional information relating to this map
 can be obtained by contacting the
 Municipal Demarcation Board at:
 Tel: (012) 342 2481 Fax: (012) 342 2480
 email: info@demarcation.org.za
 Website: www.demarcation.org.za
 Address: Private Bag X28, Hatfield 0028





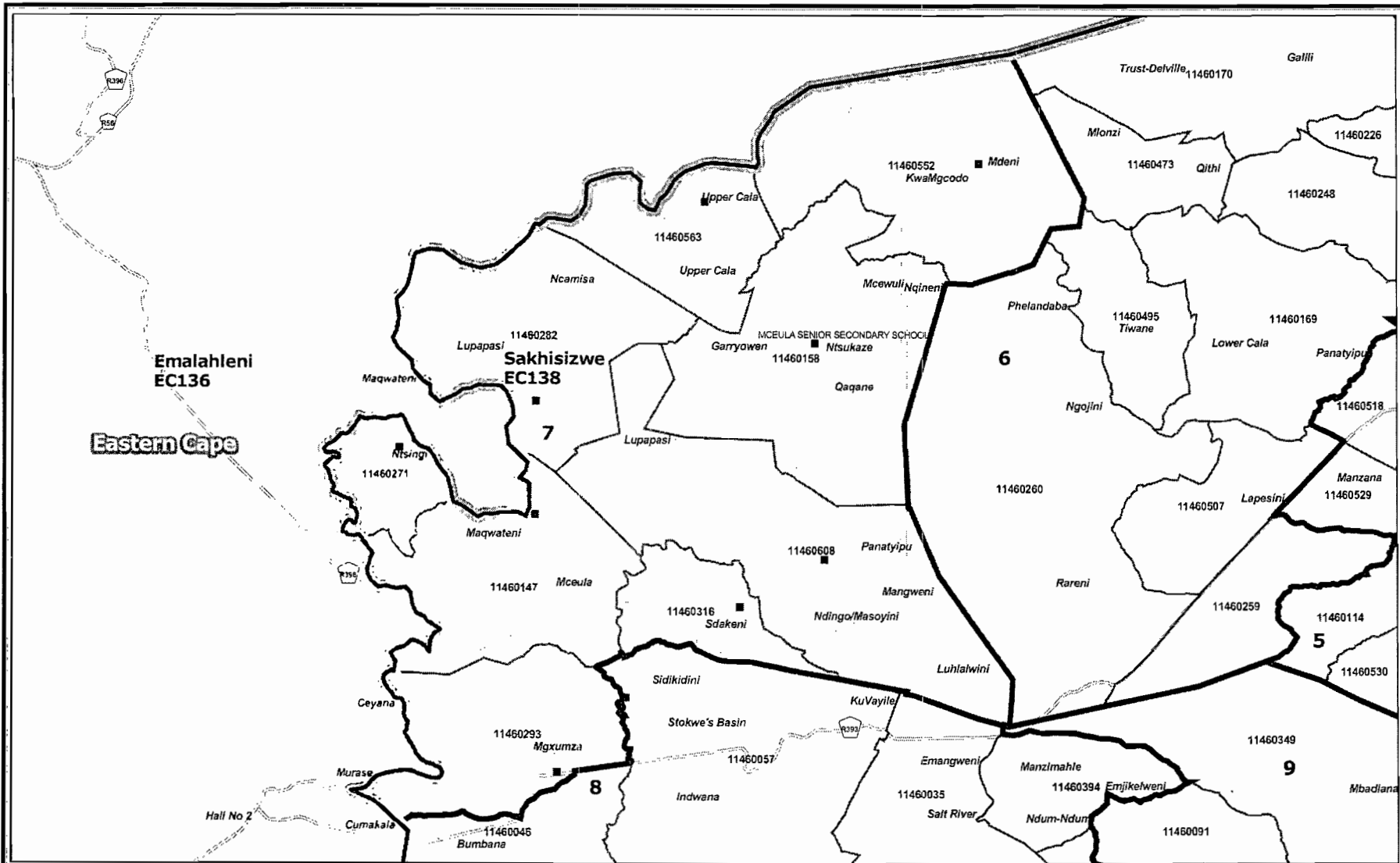
Legend	
	Provincial Boundary
	Local Municipality
	Ward
	Dam
	Main Road
	Voting Station

Sakhisizwe(EC138)
 Publication of the delimitation of Ward 6
 of Sakhisizwe(EC138)
 in terms of Item 5 of Schedule 1 to the
 Local Government: Municipal Structures Act, 1998
 (Act No.117 of 1998)

NOT TO SCALE
DATE March 2010
WARD NUMBER 6

Additional information relating to this map
 can be obtained by contacting the
 Municipal Demarcation Board at:
 Tel: (012) 342 2481 Fax: (012) 342 2480
 email: info@demarcation.org.za
 Website: www.demarcation.org.za
 Address: Private Bag X28, Hatfield 0028






Legend

-  Provincial Boundary
-  Local Municipality
-  Ward
-  Dam
-  Main Road
-  Voting Station

Sakhisizwe(EC138)
 Publication of the delimitation of Ward 7
 of Sakhisizwe(EC138)
 in terms of Item 5 of Schedule 1 to the
 Local Government: Municipal Structures Act, 1998
 (Act No.117 of 1998)

 NOT TO SCALE

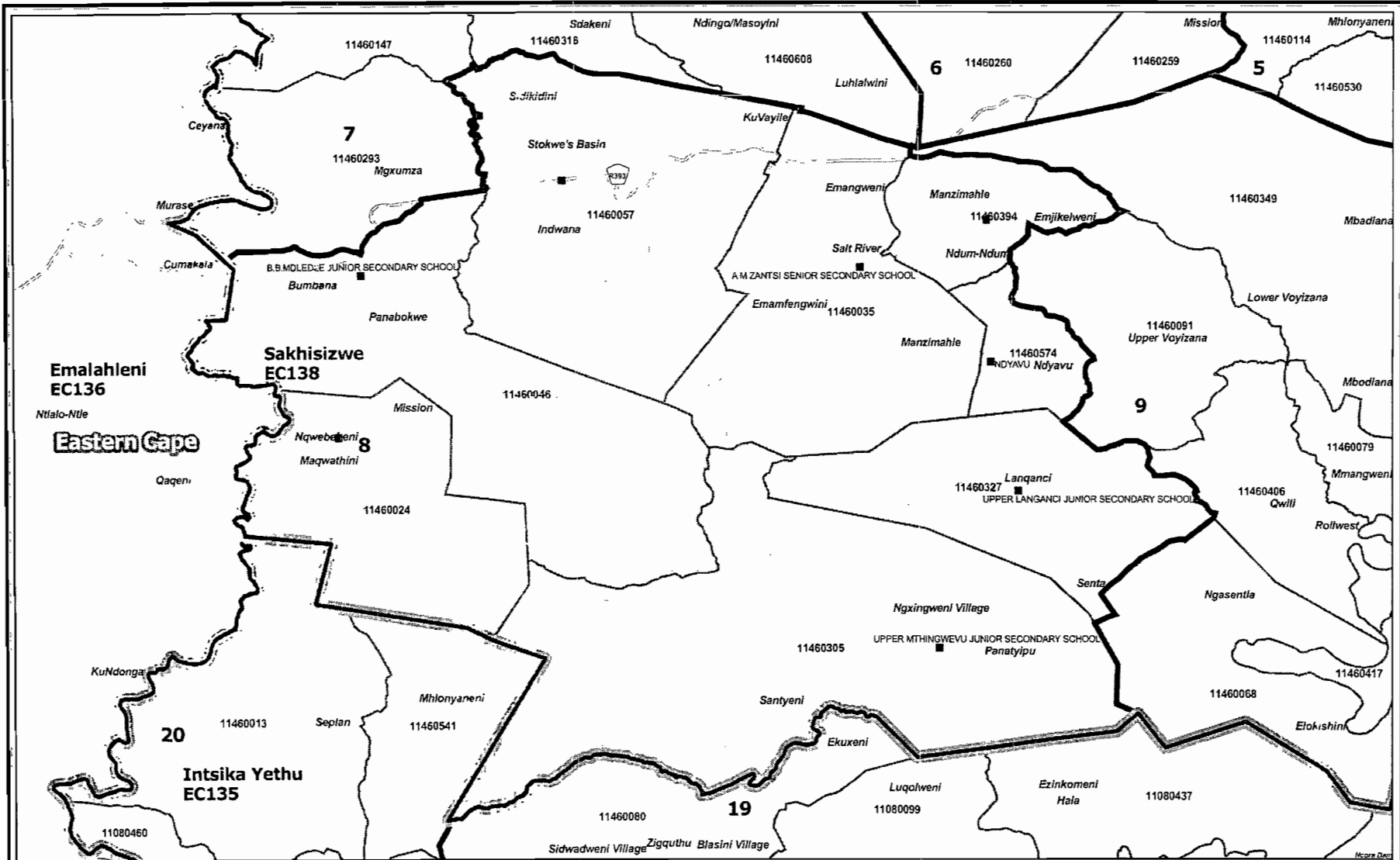
DATE
 March 2010

WARD NUMBER
 7

Additional information relating to this map
 can be obtained by contacting the
 Municipal Demarcation Board at:

Tel: (012) 342 2481 Fax: (012) 342 2480
 email: Info@demarcation.org.za
 Website: www.demarcation.org.za
 Address: Private Bag X28, Hatfield 0028





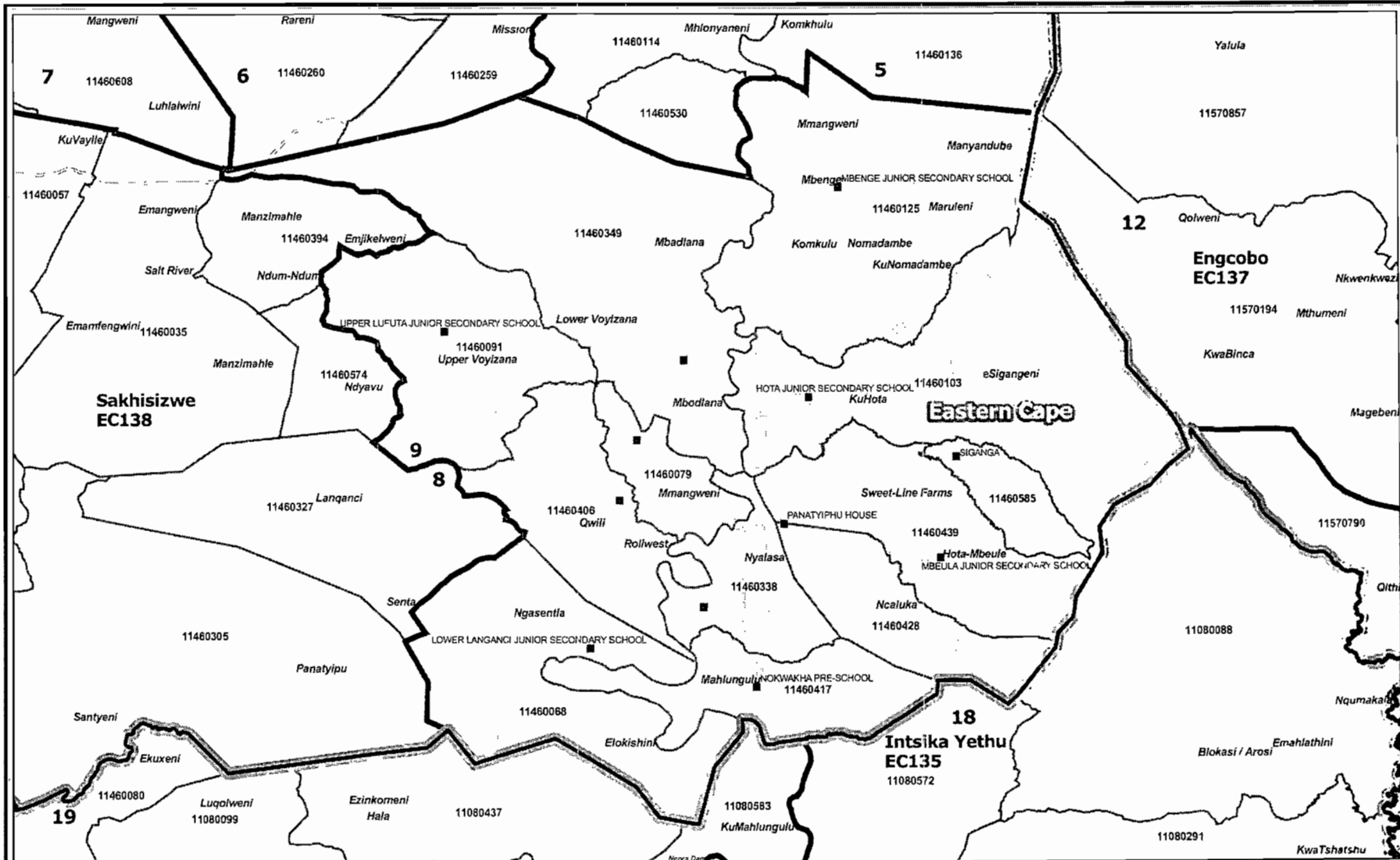
Legend	
	Dam
	Main Road
	Voting Station

Sakhisizwe(EC138)
 Publication of the delimitation of Ward 8
 of Sakhisizwe(EC138)
 in terms of Item 5 of Schedule 1 to the
 Local Government: Municipal Structures Act, 1998
 (Act No.117 of 1998)

 NOT TO SCALE
DATE March 2010
WARD NUMBER 8

Additional information relating to this map
 can be obtained by contacting the
 Municipal Demarcation Board at:
 Tel (012) 342 2481 Fax (012) 342 2480
 email info@demarcation.org.za
 Website: www.demarcation.org.za
 Address: Private Bag X28, Hatfield 0028





Legend	
	Provincial Boundary
	Dam
	Local Municipality
	Main Road
	Ward
	Voting Station

Sakhisizwe(EC138)
 Publication of the delimitation of Ward 9
 of Sakhisizwe(EC138)
 in terms of Item 5 of Schedule 1 to the
 Local Government: Municipal Structures Act, 1998
 (Act No.117 of 1998)

NOT TO SCALE
DATE March 2010
WARD NUMBER 9

Additional information relating to this map
 can be obtained by contacting the
 Municipal Demarcation Board at:
 Tel: (012) 342 2481 Fax: (012) 342 2480
 email: info@demarcation.org.za
 Website: www.demarcation.org.za
 Address: Private Bag X28, Hatfield 0028

