

PROVINCE OF THE EASTERN CAPE  
IPHONDO LEMPUMA KOLONI  
PROVINSIE OOS-KAAP

**Provincial Gazette  
Igazethi Yephondo  
Provinsiale Koerant**

**Vol. 17**

BISHO/  
KING WILLIAM'S TOWN, 18 MARCH 2010

**No. 2308**  
(Extraordinary)

**IMPORTANT NOTICE**

The Government Printing Works will not be held responsible for faxed documents not received due to errors on the fax machine or faxes received which are unclear or incomplete. Please be advised that an "OK" slip, received from a fax machine, will not be accepted as proof that documents were received by the GPW for printing. If documents are faxed to the GPW it will be the sender's responsibility to phone and confirm that the documents were received in good order.

Furthermore the Government Printing Works will also not be held responsible for cancellations and amendments which have not been done on original documents received from clients.

**CONTENTS • INHOUD**

<i>No.</i>		<i>Page No.</i>	<i>Gazette No.</i>
<b>GENERAL NOTICE • ALGEMENE KENNISGEWING</b>			
98	Local Government: Municipal Structures Act (117/1998): Municipal Demarcation Board: Delimitation of municipal wards: Senqu Local Municipality (EC142).....	3	2308
98	Wet op Plaaslike Regering: Munisipale Strukture (117/1998): Munisipale Afbakeningsraad: Afbakening van munisipale wyke: Senqu Plaaslike Munisipaliteit (EC142).....	9	2308

## GENERAL NOTICE ALGEMENE KENNISGEWING

### NOTICE 98 OF 2010

#### MUNICIPAL DEMARCATION BOARD DELIMITATION OF MUNICIPAL WARDS IN TERMS OF THE LOCAL GOVERNMENT: MUNICIPAL STRUCTURES ACT, 1998

##### **Municipality : Senqu Local Municipality (EC142)**

In terms of Item 5(1) of Schedule 1 to the Local Government: Municipal Structures Act, 1998 (Act No.117 of 1998) ("the Act") the Municipal Demarcation Board hereby publishes its delimitation of wards for the above-mentioned municipality. Particulars of the delimitation are listed in the Schedule.

In terms of Item 5(2) of Schedule 1 to the Act, any person aggrieved by a delimitation may, within 14 days of publication of this notice, submit objections in writing to:

The Municipal Demarcation Board  
Private Bag X28  
**Hatfield**  
0028

Fax: 012-3422480

E-mail: [robert@demarcation.org.za](mailto:robert@demarcation.org.za)

The attached form MDB5 must please be used to object. The form is also available on [www.demarcation.org.za](http://www.demarcation.org.za)

**LANDIWE MAHLANGU**  
**CHAIRPERSON: MDB**

### SCHEDULE

In terms of Section 18(3) of the Local Government: Municipal Structures Act, 1998 (Act 117 of 1998) the MEC responsible for local government has determined that the municipal council consists of 37 councillors.

After having consulted the Independent Electoral Commission, The Municipal Demarcation Board has delimited the municipality into 19 wards in terms of Schedule 1 to the Act.

The number of registered voters in each ward does not vary by more than fifteen percent from the norm. The norm was determined by dividing the total number of voters on the municipal segment of the national common voters roll, namely 61221 voters on 12 February 2009, by the number of wards in the municipality.

An overview map of the boundary of the municipality, with the boundaries of the wards within the municipal boundary, and a map of each ward are attached. In case of a discrepancy between a map and this schedule, the map will prevail.

The ward numbers, the voting districts and voting stations in each ward, and the number of voters are as follows:

**WARD 1 comprises of a total of 3314 registered voters**

Voting District	Voting Station	Number of Voters
11390677	GOVERNORS DRIFT JUNIOR SECONDARY SCHOOL	586
11390341	NXASANA JUNIOR SECONDARY SCHOOL	306
11390666	NDOFELA	424
11390093	WALAZA VILLAGE SCHOOL	572
11390071	MBOBO JUNIOR SECONDARY SCHOOL	850
11390059	BIKIZANA JUNIOR SECONDARY SCHOOL	576

**WARD 2 comprises of a total of 3641 registered voters**

Voting District	Voting Station	Number of Voters
11390127	STOROMO JUNIOR SECONDARY SCHOOL	927
11390699 (Portion)	QHOBOSHANE OPEN SPACE	451
11390037	QHIMIRHA JUNIOR SECONDARY SCHOOL	590
11390206	NDINGISHE JUNIOR SECONDARY SCHOOL	841
11390688	GCINA JUNIOR SECONDARY SCHOOL	832

**WARD 3 comprises of a total of 3171 registered voters**

Voting District	Voting Station	Number of Voters
11390194	QOBOSHANE JUNIOR SECONDARY SCHOOL	1270
11390251	HOHOBENG JUNIOR SECONDARY SCHOOL	623
11390699 (Portion)	QHOBOSHANE OPEN SPACE	100
11390273	EKRA JUNIOR SECONDARY SCHOOL	356
11390217	TLOKWENG	822

**WARD 4 comprises of a total of 2965 registered voters**

Voting District	Voting Station	Number of Voters
11390161	CEBANO JUNIOR SECONDARY SCHOOL	763
11390611	NTLANGANO	396
11390295	MKUNYAZO JUNIOR SECONDARY SCHOOL	862
11390701	BONGIWE JUNIOR SECONDARY SCHOOL	261
11390150	HILLSIDE JUNIOR SECONDARY SCHOOL	683

**WARD 5 comprises of a total of 3031 registered voters**

Voting District	Voting Station	Number of Voters
11390600	MAKUMSHA	578
11390622	NOMLENGANA SCHOOL	117
11390116	BEBEZA SENIOR PRIMARY SCHOOL	386
11390048	MABELE JUNIOR SECONDARY SCHOOL	942
11390015	DANGERS HOEK JUNIOR SECONDARY SCHOOL	189
11390598	KWABO	819

**WARD 6 comprises of a total of 3400 registered voters**

Voting District	Voting Station	Number of Voters
11390183	MAJUBA JUNIOR SECONDARY SCHOOL	655
11390554	BONGOLETHU JUNIOR SECONDARY SCHOOL	344
11390543	MALGAS JUNIOR PRIMARY SCHOOL	168
11390633	MMUSONG SCHOOL	729
11390228	ST MICHAELS JUNIOR SECONDARY SCHOOL	769
11390240	NDUNGUNYA JUNIOR SECONDARY SCHOOL	735

**WARD 7 comprises of a total of 3113 registered voters**

Voting District	Voting Station	Number of Voters
11390262	EGUGWINI JUNIOR SECONDARY SCHOOL	773
11390307	THABA LESOBA JUNIOR SECONDARY SCHOOL	1357
11390655	MBIHLI JUNIOR SECONDARY SCHOOL	435
11390712	TSEKANE JUNIOR SECONDARY SCHOOL	548

**WARD 8 comprises of a total of 3591 registered voters**

Voting District	Voting Station	Number of Voters
11390745	MAKHETHA JUNIOR SECONDARY SCHOOL	1003
11390149	MOKHESI METHODIST CHURCH	1523
11390352	TAPOLENG JUNIOR SECONDARY SCHOOL	1065

**WARD 9 comprises of a total of 3559 registered voters**

Voting District	Voting Station	Number of Voters
11390318	HOITA JUNIOR SECONDARY SCHOOL	734
11390172	NGQUBA JUNIOR SECONDARY SCHOOL	1142
11390532	MAPOLO JUNIOR SECONDARY SCHOOL	630
11390026	KROMSPRUIT JUNIOR SECONDARY SCHOOL	1053

**WARD 10 comprises of a total of 3156 registered voters**

Voting District	Voting Station	Number of Voters
11310017	BUNGA HALL	1297
11390329	TENBANK SENIOR PRIMARY SCHOOL	758
11390644	EKUZOLENI SCHOOL	1101

**WARD 11 comprises of a total of 3558 registered voters**

Voting District	Voting Station	Number of Voters
11390442	SKISAZANA JUNIOR SECONDARY SCHOOL	642
11390453	NDUKU JUNIOR SECONDARY SCHOOL	760
11390565	EZINTATYANENI SCHOOL	427
11390419	NTSIMEKWENI JUNIOR SECONDARY SCHOOL	794
11390420	DIBINKONZO JUNIOR SECONDARY SCHOOL	343
11390396	ST MARYS SENIOR PRIMARY SCHOOL	592

**WARD 12 comprises of a total of 3236 registered voters**

Voting District	Voting Station	Number of Voters
11390330	MNCUNUBENI JUNIOR SECONDARY SCHOOL	261
11390431	MANXEBA JUNIOR SECONDARY SCHOOL	895
11390587	JOZANASNEK SCHOOL	401
11390284	HLOMENDLINI JUNIOR SECONDARY SCHOOL	456
11390497	JOZANASHOEK JUNIOR SECONDARY SCHOOL	1223

**WARD 13 comprises of a total of 3369 registered voters**

Voting District	Voting Station	Number of Voters
11390408	KHIBA JUNIOR SECONDARY SCHOOL	733
11390723	WITTEBERGEN JUNIOR SECONDARY SCHOOL	385
11390385	DIPANA SENIOR PRIMARY SCHOOL	788
11390363	MDLOKOVANA JUNIOR SECONDARY SCHOOL	172
11390374	ZAVA JUNIOR SECONDARY SCHOOL	704
11390576	NKOPANE SCHOOL	587

**WARD 14 comprises of a total of 3564 registered voters**

Voting District	Voting Station	Number of Voters
11280013	TOWN HALL	1019
11280024	KWEZI NALEDI COMMUNITY HALL	1762
11280035	DR PHALO	783

**WARD 15 comprises of a total of 2876 registered voters**

Voting District	Voting Station	Number of Voters
11370024	CLIFFORD BARN	181
11450067	ROSSOUW SCHOOL	332
11450045	CLANVILLE SHOP	51
11410029	MOTKOP STATION HALL	135
11370013	NEW ENGLAND	205
11390239	PELANDABA JUNIOR SECONDARY SCHOOL	404
11390082	SAKIIAKUDE JUNIOR SECONDARY SCHOOL	708
11400039	BERGSTROOM FARM SCHOOL	135
11390060	ROCKCLIFF JUNIOR SECONDARY SCHOOL	294
11390105	ZINGXENGENE JUNIOR SECONDARY SCHOOL	431

**WARD 16 comprises of a total of 2931 registered voters**

Voting District	Voting Station	Number of Voters
11380036	TANTALLON BARN	113
11210027	NKULULEKO COMMUNITY HALL	1845
11370057	RHODES COMMUNITY HALL	409
11300016	AGRICULTURAL HALL	114
11370035	MOSHESHSFORD COUNTRY CLUB	294
11370046	PERCIVALE BARN	156

**WARD 17 comprises of a total of 3049 registered voters**

Voting District	Voting Station	Number of Voters
11390509	SUNDUZA JUNIOR SECONDARY SCHOOL	721
11390510	BENSONVALE JUNIOR SECONDARY SCHOOL	358
11390138	VOYIZANA JUNIOR SECONDARY SCHOOL	703
11390521	JOVELENI SENIOR PRIMARY SCHOOL	621
11310028	TAPOLENG ROMAN CATHOLIC CHURCH	646

**WARD 18 comprises of a total of 2844 registered voters**

Voting District	Voting Station	Number of Voters
11390486	NGOGOVILLE JUNIOR SECONDARY SCHOOL	726
11390475	ESILINDINI JUNIOR SECONDARY SCHOOL	1080
11390464	BAMBOESSPRUIT JUNIOR SECONDARY SCHOOL	708
11390734	MOYENI OPEN SPACE	330

**WARD 19 comprises of a total of 2853 registered voters**

Voting District	Voting Station	Number of Voters
11210038	MALIKHANYE SENIOR SCHOOL	834
11210049	SIZAMULWAZI PUBLIC SCHOOL	1113
11210016	MUNICIPAL TOWN HALL	906

**Important:** This Schedule contains the total number of registered voters on the municipality's segment of the national common voters' roll on 12 February 2009 as provided for in Government Notice No. 750 published in Government Gazette No. 32407 of 15 July 2009. The voting district numbers, the voting district boundaries, voting stations, and the number of voters may change after the registration of voters for the 2011 local elections.

## FORM MDB5

## WARD DELIMITATION

OBJECTION IN TERMS OF ITEM 5(2) OF SCHEDULE 1 TO THE  
LOCAL GOVERNMENT: MUNICIPAL STRUCTURES ACT, 1998

Name of municipality:.....Code:.....

Name of aggrieved person/institution:.....

Contact person in case of an institution:.....

Address:.....

Tel. number:.....Cell number:.....

Email address:.....

I hereby object to the delimitation of the boundaries of the following wards:

WARD NUMBER	REASON/MOTIVATION

I request the Municipal Demarcation Board to consider the following alternative proposals:

Ward number	The ward should comprise of the following voting districts (Provide voting district number and the number of voters in brackets e.g. VD1123456(1500)+VD345678(2500)=4000)	Motivation

I confirm that:

- each cluster of voting districts form a contiguous ward;
- the number of voters in each ward fall within the minimum and maximum of voters allowed per ward;
- the proposed ward boundaries comply, in general, with the criteria.

SIGNATURE

NAME AND SURNAME

DATE



**KENNISGEWING 98 VAN 2010****MUNISIPALE AFBAKENINGSRAAD  
AFBAKENING VAN MUNISIPALE WYKE INGEVOLGE DIE WET OP  
PLAASLIKE REGERING: MUNISIPALE STRUKTURE, 1998****Munisipaliteit : Senqu Plaaslike Munisipaliteit (EC142)**

Ingevolge Item 5(1) van Bylae 1 van die Wet op Plaaslike Regering: Munisipale Strukture, 1998 (Wet No. 117 van 1998) ("die Wet") publiseer die Munisipale Afbakeningsraad hiermee sy afbakening van wyke vir die bogenaaamde munisipaliteit. Besonderhede van die afbakening is vervat in die Bylae.

Ingevolge Item 5(2) van Bylae 1 van die Wet, kan enige persoon wat gegrief is deur 'n afbakening binne 14 dae na publikasie van hierdie kennisgewing skriftelike besware voorlê aan:

Die Munisipale Afbakeningsraad

Privaatsak X28

**Hatfield**

0028

Faks: 012-3422480

E-pos: robert@demarcation.org.za

Die aangehegte vorm MDB5 moet asseblief gebruik word om beswaar aan te teken. Die vorm is ook beskikbaar op [www.demarcation.org.za](http://www.demarcation.org.za)

**LANDIWE MAHLANGU**

**VOORSITTER: MUNISIPALE AFBAKENINGSRAAD**

**BYLAE**

Ingevolge Artikel 18(3) van die Wet op Plaaslike Regering: Munisipale Strukture, 1998 (Wet 117 van 1998) het die LUR vir plaaslike regering bepaal dat die munisipale raad bestaan uit 37 raadslede.

Na oorlegpleging met die Onafhanklike Verkiesingskommissie het die Munisipale Afbakeningsraad die munisipaliteit in 19 wyke afgebaken ingevolge Bylae 1 van die Wet.

Die getal geregistreerde kiesers in elke wyk, wyk nie meer as vyftien persent van die norm af nie. Die norm is bepaal deur die getal geregistreerde kiesers op die munisipale segment van die nasionale gemeenskaplike kieserslys, naamlik 61221 kiesers op 12 Februarie 2009, deur die getal wyke in die munisipaliteit te deel.

'n Oorsigkaart van die munisipale grens met die grense van die wyke binne die munisipale grens, en 'n kaart van elke wyk, is aangeheg. Ingeval van 'n verskil tussen 'n kaart en hierdie bylae, sal die kaart geld.

Die wyknommers, die stembedistrikte en stemlokale in elke wyk, en die getal kiesers is as volg:

**WYK 1 het 3314 kiesers**

Stemdistrik	Stemlokaal	Getal kiesers
11390071	MBOBO JUNIOR SECONDARY SCHOOL	850
11390093	WALAZA VILLAGE SCHOOL	572
11390341	NXASANA JUNIOR SECONDARY SCHOOL	306
11390059	BIKIZANA JUNIOR SECONDARY SCHOOL	576
11390666	NDOFELA	424
11390677	GOVERNORS DRIFT JUNIOR SECONDARY SCHOOL	586

**WYK 2 het 3641 kiesers**

Stemdistrik	Stemlokaal	Getal kiesers
11390037	QHIMIRHA JUNIOR SECONDARY SCHOOL	590
11390688	GCINA JUNIOR SECONDARY SCHOOL	832
11390699 (Gedeelte)	QHOBOSHANE OPEN SPACE	451
11390127	STROMO JUNIOR SECONDARY SCHOOL	927
11390206	NDINGISHE JUNIOR SECONDARY SCHOOL	841

**WYK 3 het 3171 kiesers**

Stemdistrik	Stemlokaal	Getal kiesers
11390273	EKRA JUNIOR SECONDARY SCHOOL	356
11390194	QOBOSHANE JUNIOR SECONDARY SCHOOL	1270
11390251	HOHOBENG JUNIOR SECONDARY SCHOOL	623
11390699 (Gedeelte)	QHOBOSHANE OPEN SPACE	100
11390217	TLOKWENG	822

**WYK 4 het 2965 kiesers**

Stemdistrik	Stemlokaal	Getal kiesers
11390295	MKUNYAZO JUNIOR SECONDARY SCHOOL	862
11390701	BONGIWE JUNIOR SECONDARY SCHOOL	261
11390150	HILLSIDE JUNIOR SECONDARY SCHOOL	683
11390161	CEBANO JUNIOR SECONDARY SCHOOL	763
11390611	NTLANGANO	396

**WYK 5 het 3031 kiesers**

Stemdistrik	Stemlokaal	Getal kiesers
11390598	KWABO	819
11390015	DANGERS HOEK JUNIOR SECONDARY SCHOOL	189
11390048	MABELE JUNIOR SECONDARY SCHOOL	942
11390622	NOMLENGANA SCHOOL	117
11390600	MAKUMSHA	578
11390116	BEBEZA SENIOR PRIMARY SCHOOL	386

**WYK 6 het 3400 kiesers**

Stemdistrik	Stemlokaal	Getal kiesers
11390183	MAJUBA JUNIOR SECONDARY SCHOOL	655
11390228	ST MICHAELS JUNIOR SECONDARY SCHOOL	769
11390240	NDUNGUNYA JUNIOR SECONDARY SCHOOL	735
11390543	MALGAS JUNIOR PRIMARY SCHOOL	168
11390554	BONGOLETHU JUNIOR SECONDARY SCHOOL	344
11390633	MMUSONG SCHOOL	729

**WYK 7 het 3113 kiesers**

Stemdistrik	Stemlokaal	Getal kiesers
11390655	MBIHLI JUNIOR SECONDARY SCHOOL	435
11390262	EGUGWINI JUNIOR SECONDARY SCHOOL	773
11390307	THABA LESOBA JUNIOR SECONDARY SCHOOL	1357
11390712	TSEKANE JUNIOR SECONDARY SCHOOL	548

**WYK 8 het 3591 kiesers**

Stemdistrik	Stemlokaal	Getal kiesers
11390352	TAPOLENG JUNIOR SECONDARY SCHOOL	1065
11390745	MAKHETHA JUNIOR SECONDARY SCHOOL	1003
11390149	MOKHESI METHODIST CHURCH	1523

**WYK 9 het 3559 kiesers**

Stemdistrik	Stemlokaal	Getal kiesers
11390026	KROMSPRUIT JUNIOR SECONDARY SCHOOL	1053
11390172	NGQUBA JUNIOR SECONDARY SCHOOL	1142
11390318	HOITA JUNIOR SECONDARY SCHOOL	734
11390532	MAPOLO JUNIOR SECONDARY SCHOOL	630

**WYK 10 het 3156 kiesers**

Stemdistrik	Stemlokaal	Getal kiesers
11310017	BUNGA HALL	1297
11390644	EKUZOLENI SCHOOL	1101
11390329	TIENBANK SENIOR PRIMARY SCHOOL	758

**WYK 11 het 3558 kiesers**

Stemdistrik	Stemlokaal	Getal kiesers
11390442	SKISAZANA JUNIOR SECONDARY SCHOOL	642
11390396	ST MARYS SENIOR PRIMARY SCHOOL	592
11390565	EZINTATYANENI SCHOOL	427
11390419	NTSIMEKWENI JUNIOR SECONDARY SCHOOL	794
11390453	NDUKU JUNIOR SECONDARY SCHOOL	760
11390420	DIBINKONZO JUNIOR SECONDARY SCHOOL	343

**WYK 12 het 3236 kiesers**

Stemdistrik	Stemlokaal	Getal kiesers
11390497	JOZANASHOEK JUNIOR SECONDARY SCHOOL	1223
11390284	HLOMENDLINI JUNIOR SECONDARY SCHOOL	456
11390330	MNCUNUBENI JUNIOR SECONDARY SCHOOL	261
11390431	MANXEBA JUNIOR SECONDARY SCHOOL	895
11390587	JOZANASNEK SCHOOL	401

**WYK 13 het 3369 kiesers**

Stemdistrik	Stemlokaal	Getal kiesers
11390723	WITTEBERGEN JUNIOR SECONDARY SCHOOL	385
11390374	ZAVA JUNIOR SECONDARY SCHOOL	704
11390363	MDLOKOVANA JUNIOR SECONDARY SCHOOL	172
11390576	NKOPANE SCHOOL	587
11390408	KHIBA JUNIOR SECONDARY SCHOOL	733
11390385	DIPANA SENIOR PRIMARY SCHOOL	788

**WYK 14 het 3564 kiesers**

Stemdistrik	Stemlokaal	Getal kiesers
11280035	DR PHALO	783
11280013	TOWN HALL	1019
11280024	KWEZI NALEDI COMMUNITY HALL	1762

**WYK 15 het 2876 kiesers**

Stemdistrik	Stemlokaal	Getal kiesers
11390060	ROCKCLIFF JUNIOR SECONDARY SCHOOL	294
11390105	ZINGXENGENE JUNIOR SECONDARY SCHOOL	431
11370013	NEW ENGLAND	205
11370024	CLIFFORD BARN	181
11450067	ROSSOUW SCHOOL	332
11450045	CLANVILLE SHOP	51
11410029	MOTKOP STATION HALL	135
11390239	PELANDABA JUNIOR SECONDARY SCHOOL	404
11390082	SAKHAKUDE JUNIOR SECONDARY SCHOOL	708
11400039	BERGSTROOM FARM SCHOOL	135

**WYK 16 het 2931 kiesers**

Stemdistrik	Stemlokaal	Getal kiesers
11370057	RHODES COMMUNITY HALL	409
11210027	NKULULEKO COMMUNITY HALL	1845
11300016	AGRICULTURAL HALL	114
11370035	MOSHESHSFORD COUNTRY CLUB	294
11370046	PERCIVALE BARN	156
11380036	TANTALLON BARN	113

**WYK 17 het 3049 kiesers**

Stemdistrik	Stemlokaal	Getal kiesers
11390510	BENSONVALE JUNIOR SECONDARY SCHOOL	358
11310028	TAPOLENG ROMAN CATHOLIC CHURCH	646
11390138	VOYIZANA JUNIOR SECONDARY SCHOOL	703
11390521	JOVELENI SENIOR PRIMARY SCHOOL	621
11390509	SUNDUZA JUNIOR SECONDARY SCHOOL	721

**WYK 18 het 2844 kiesers**

Stemdistrik	Stemlokaal	Getal kiesers
11390486	NGOGOVILLE JUNIOR SECONDARY SCHOOL	726
11390464	BAMBOESSPRUIT JUNIOR SECONDARY SCHOOL	708
11390475	ESILINDINI JUNIOR SECONDARY SCHOOL	1080
11390734	MOYENI OPEN SPACE	330

**WYK 19 het 2853 kiesers**

Stemdistrik	Stemlokaal	Getal kiesers
11210038	MALIKHANYE SENIOR SCHOOL	834
11210049	SIZAMULWAZI PUBLIC SCHOOL	1113
11210016	MUNICIPAL TOWN HALL	906

**Belangrik:** Hierdie Bylae bevat die totale getal geregistreerde kiesers op die munisipaliteit se segment van die nasionale gemeenskaplike kieserslys op 12 Februarie 2009, waarvoor voorsiening gemaak is in Goewermentskennisgewing No. 750 gepubliseer in Staatskoerant No. 32407 van 15 Julie 2009. Die stemdistriknommers, die grense van die stemdistrikte, die stemlokale, en die getal kiesers mag verander na die registrasie van kiesers vir die 2011 plaaslike verkiesings.

## VORM MDB5

## WYKSAFBAKENING

**BESWAAR INGEVOLGE ITEM 5(2) VAN BYLAE 1  
VAN DIE WET OP PLAASLIKE REGERING: MUNISIPALE STRUKTURE, 1998**

Naam van Munisipaliteit:.....Code:.....

Naam van beswaarde persoon/instelling:.....

Kontak persoon in geval van 'n instelling:.....

Adres:.....

Tel. nommer:..... Selfoonnommer:.....

E-pos adres:.....

Hiermee teken ek beswaar aan teen die afbakening van die grense van die volgende wyke

WYK NOMMER	REDE/MOTIVERING

Ek versoek die Munisipale Afbakeningsraad om die volgende alternatiewe voorstelle te oorweeg

Wyk nommer	Die wyk moet bestaan uit die volgende stembedistrikte: (Voorsien die stembedistriktnommer en die getal geregistreerde kiesers as volg $VD1123456(1500)+VD345678(2500)=4000$ )	Motivering

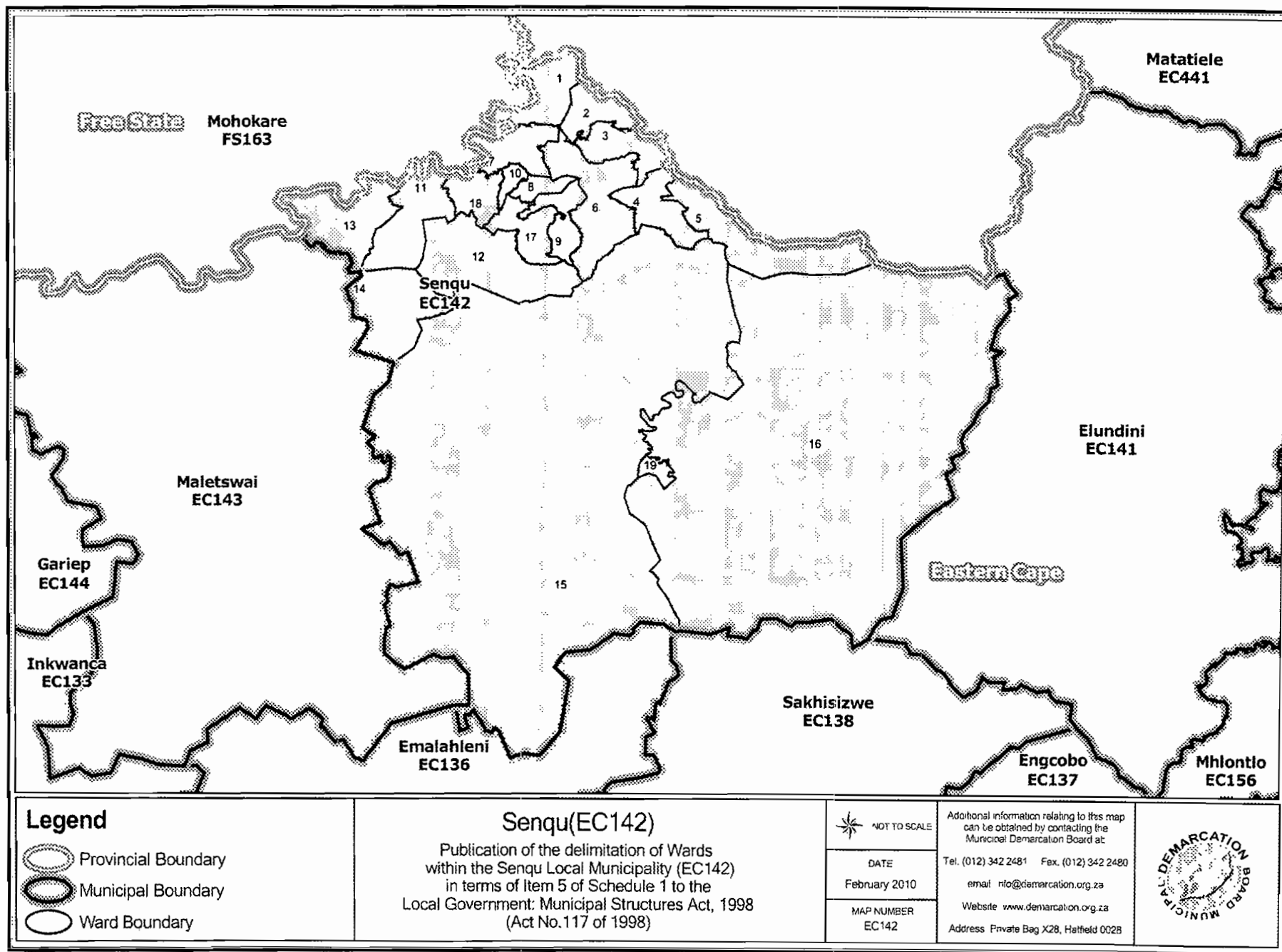
Ek bevestig dat:

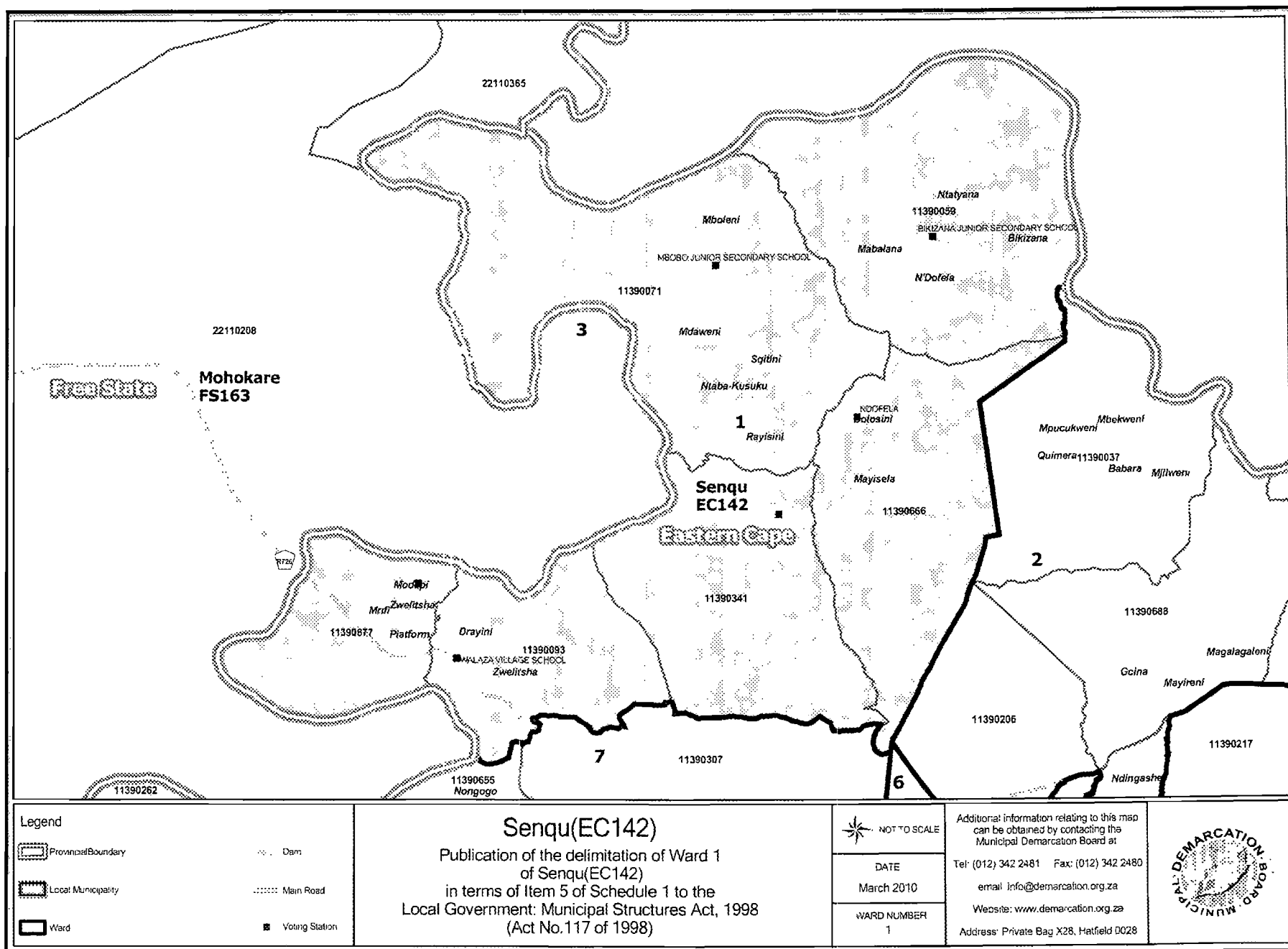
- die saamgevoegde stembedistrikte vorm 'n aaneenlopende wyk;
- die getal kiesers in elke wyk is binne die minimum en maksimum getal wat per wyk toegelaat word;
- die voorgestelde wyke voldoen in die algemeen aan die kriteria.

HANDTEKENING

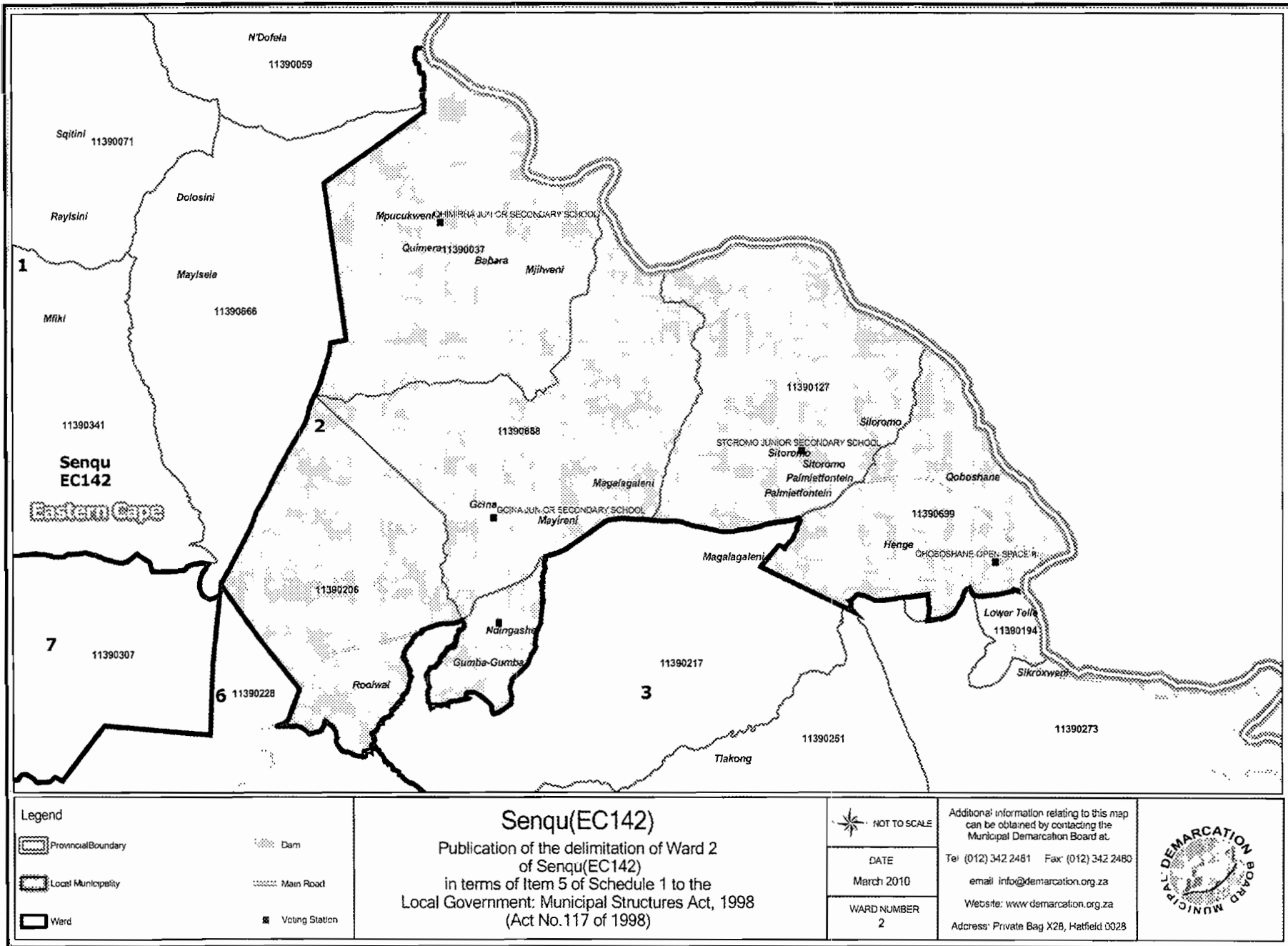
NAAM EN VAN

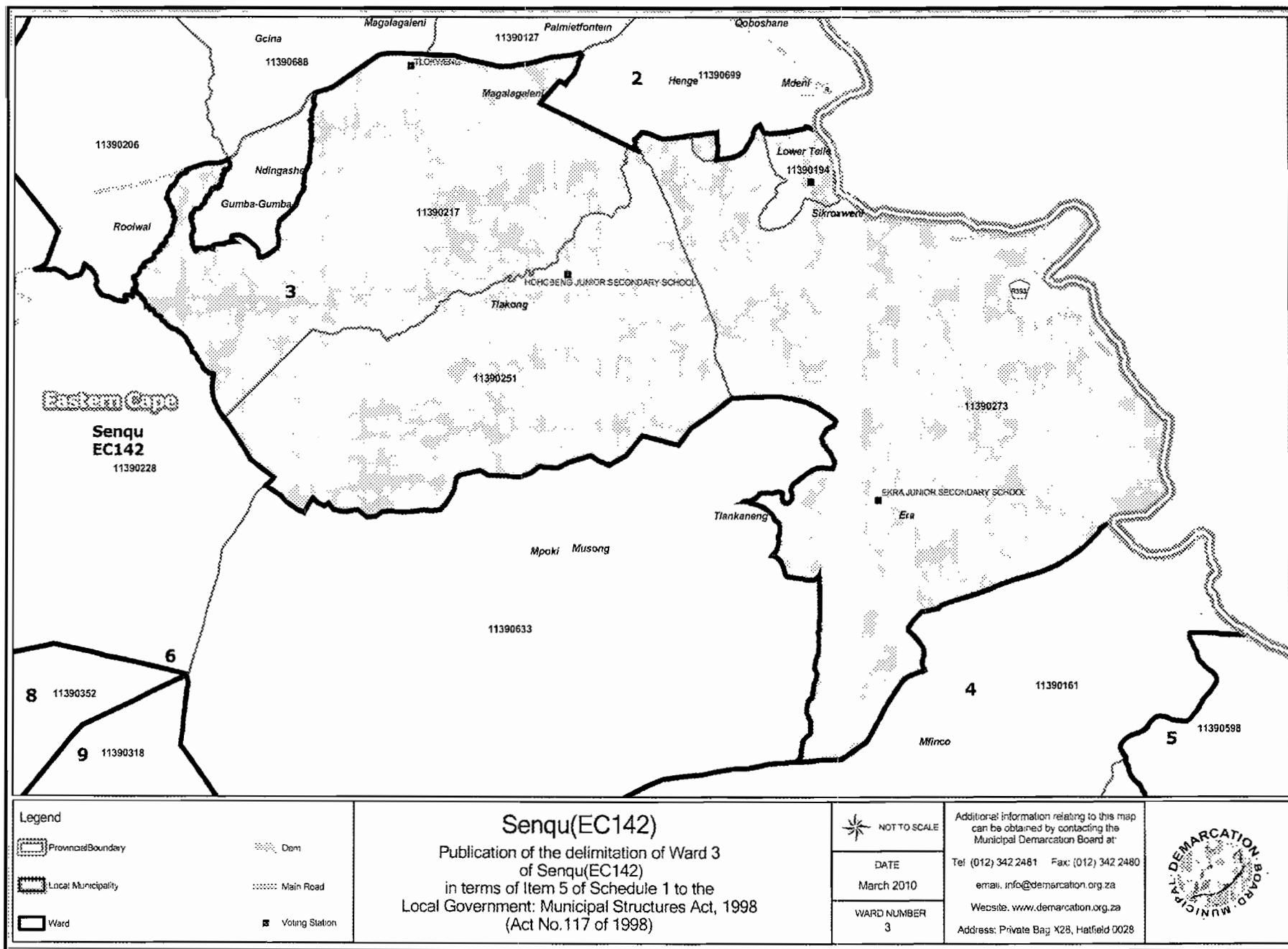
DATUM

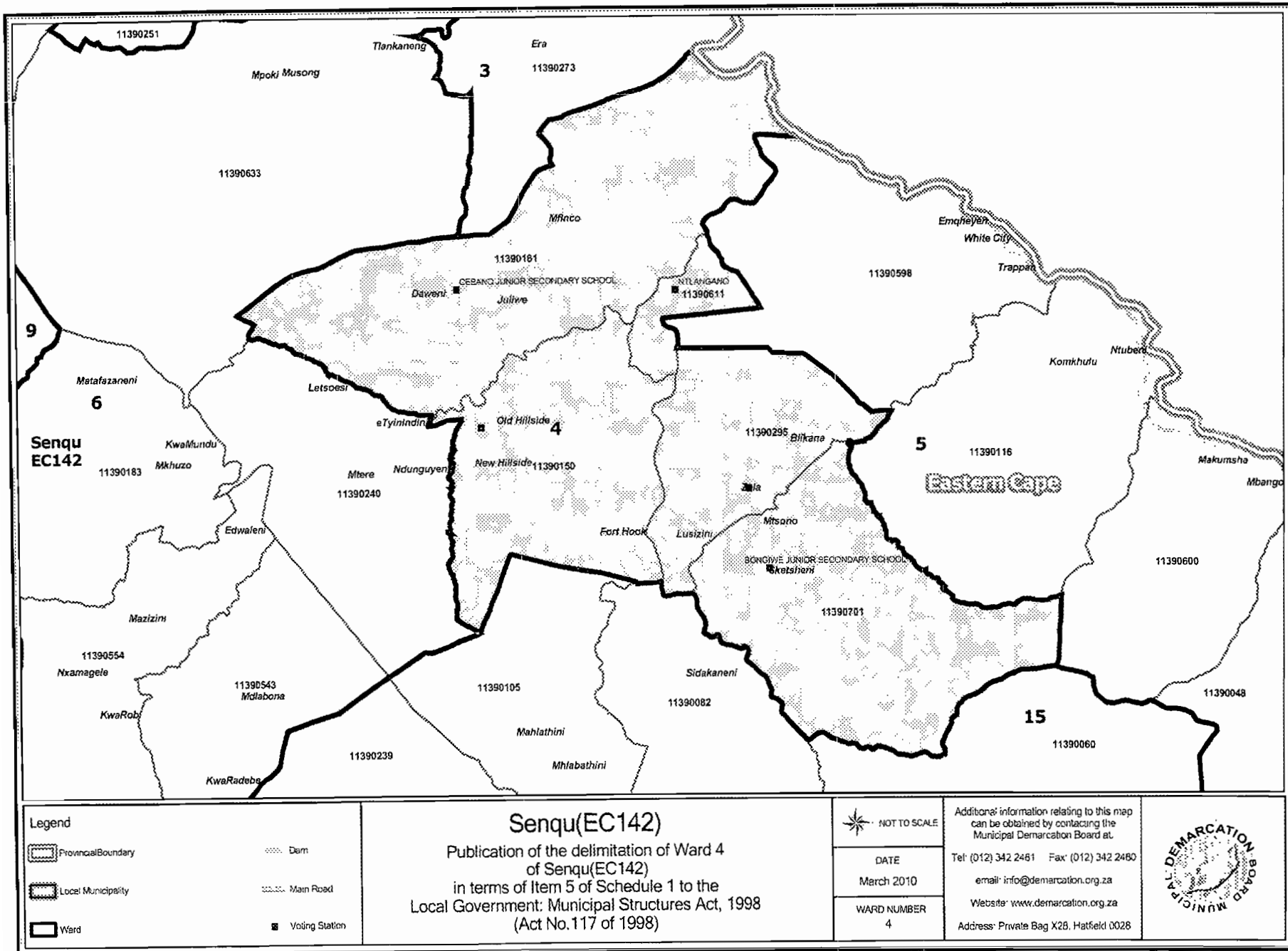


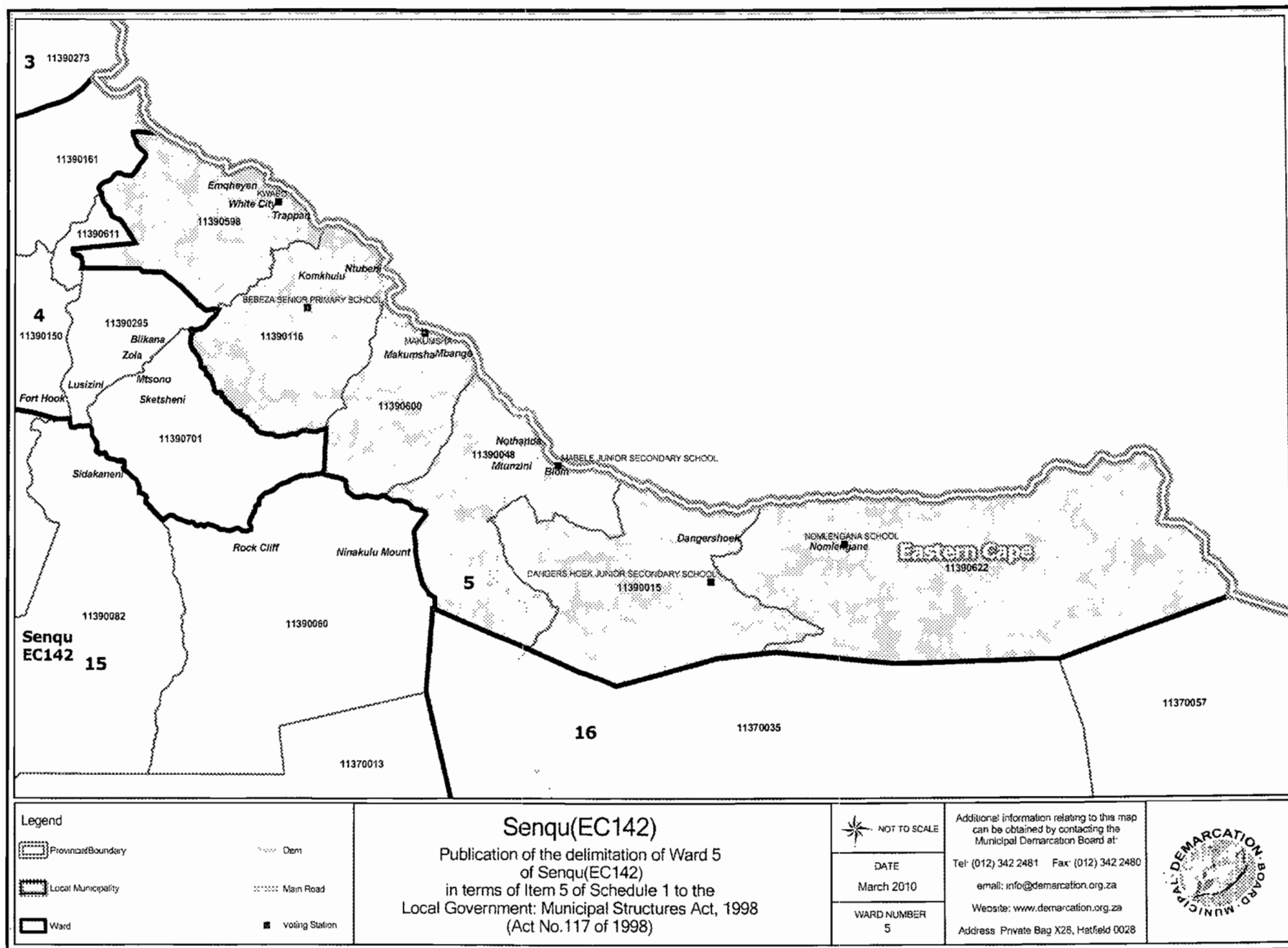


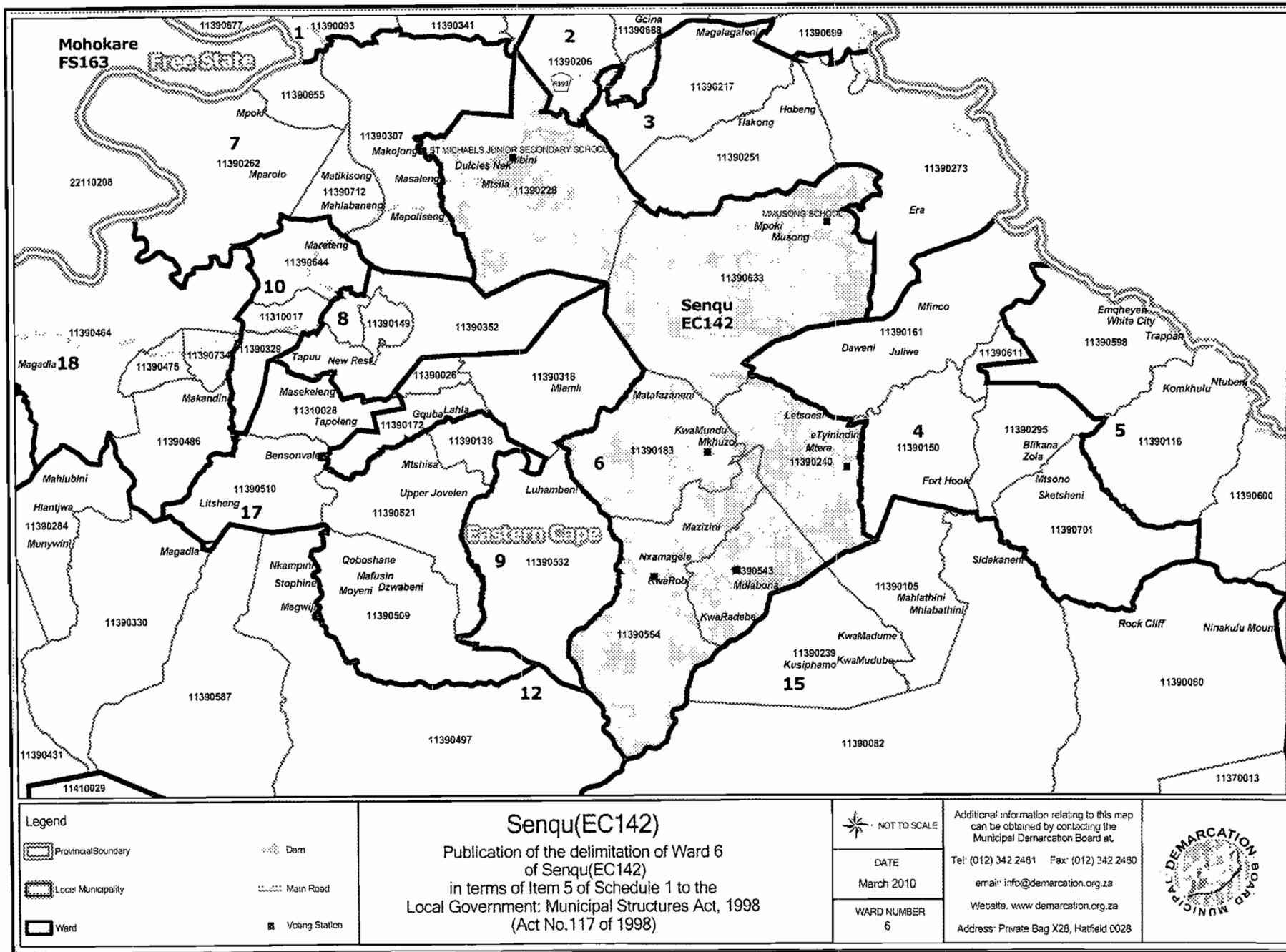


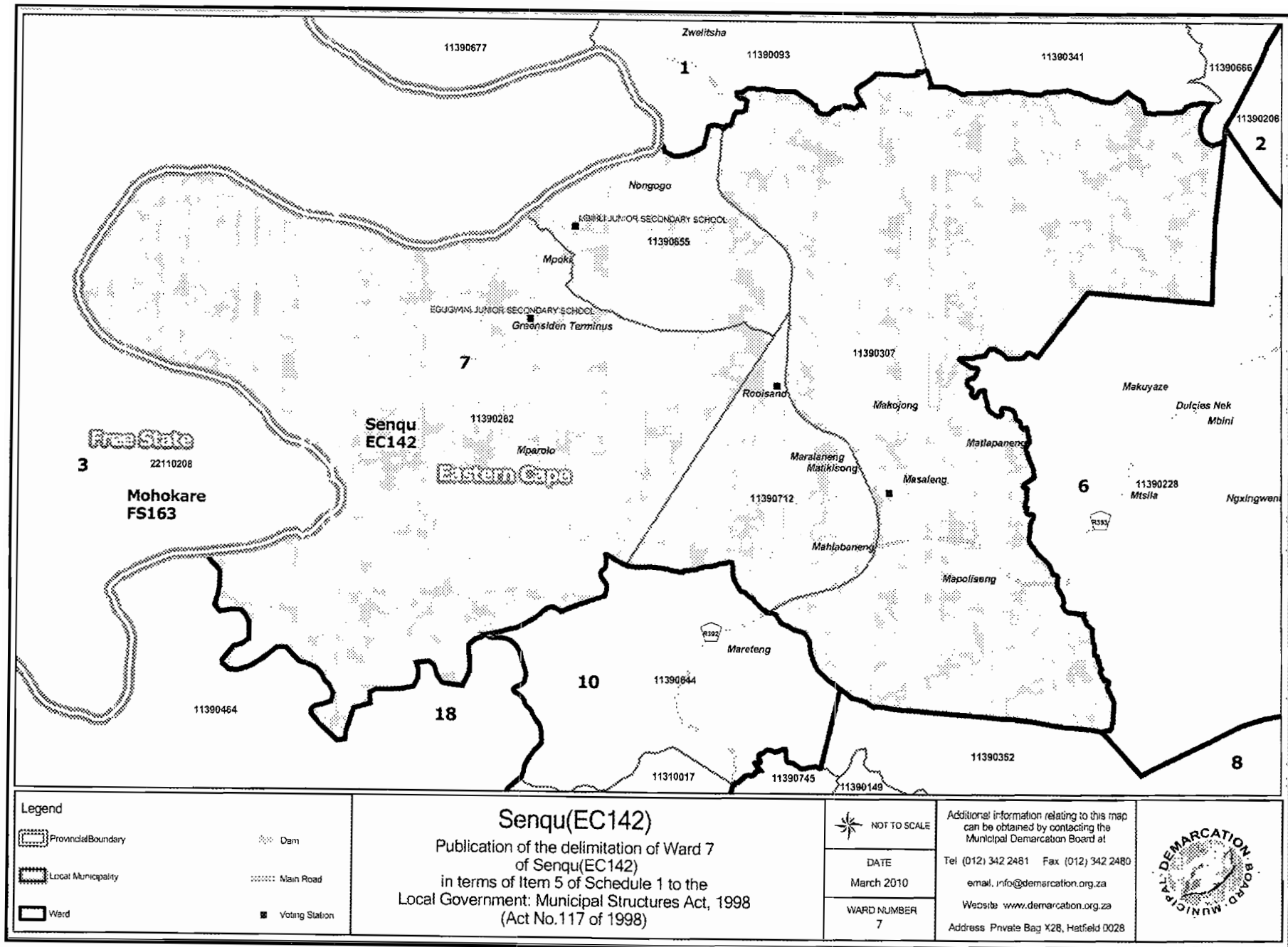


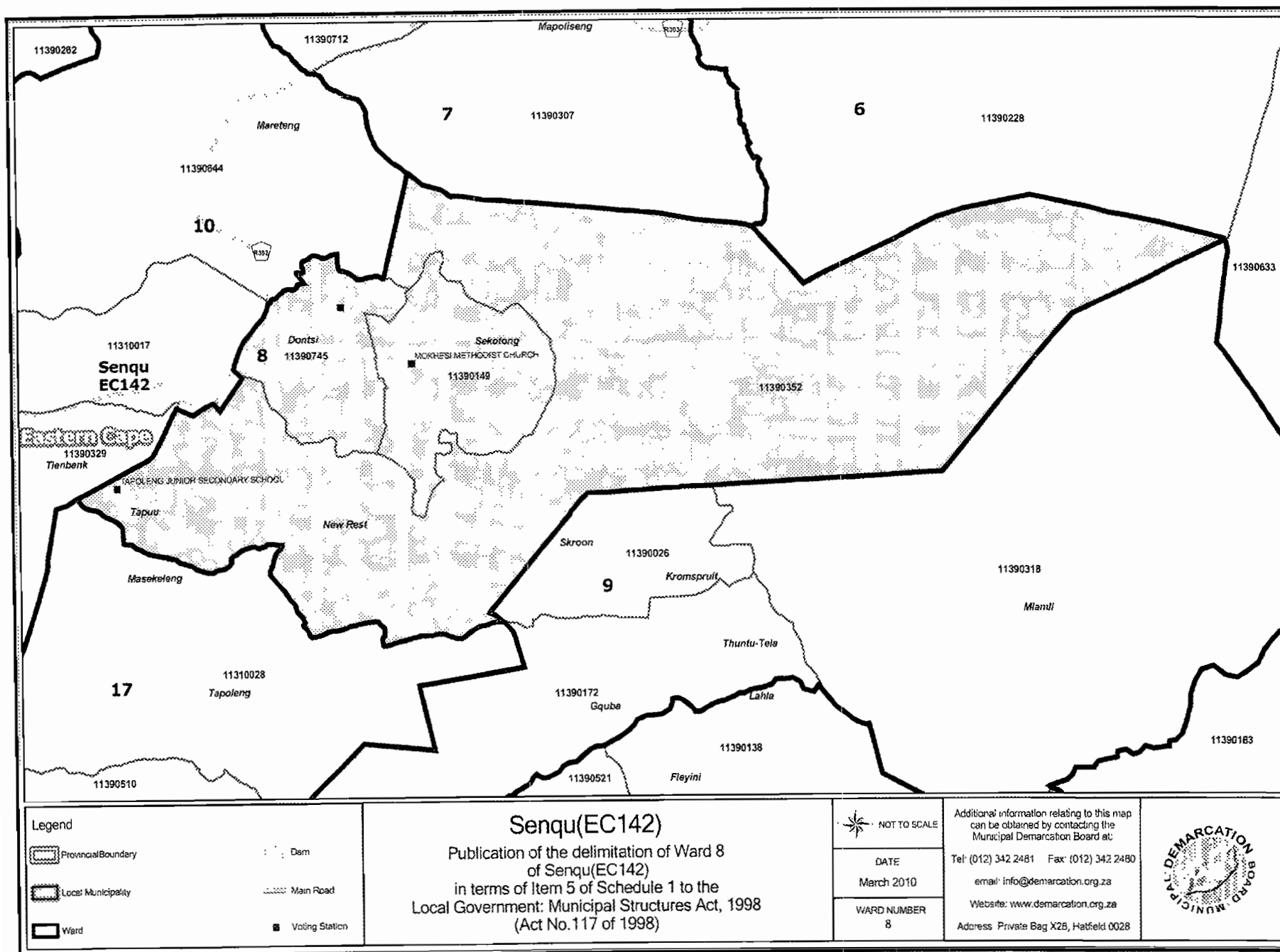


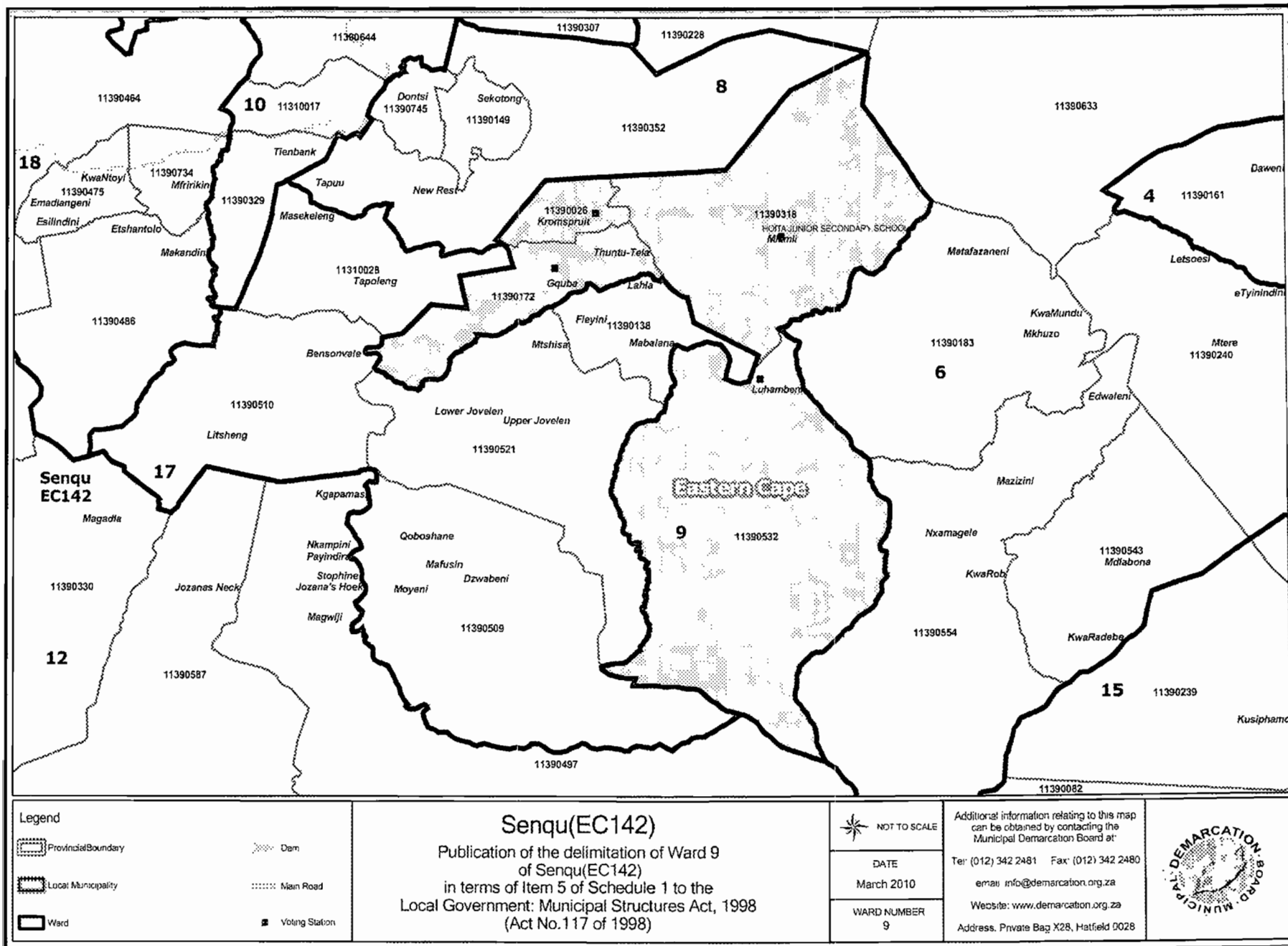




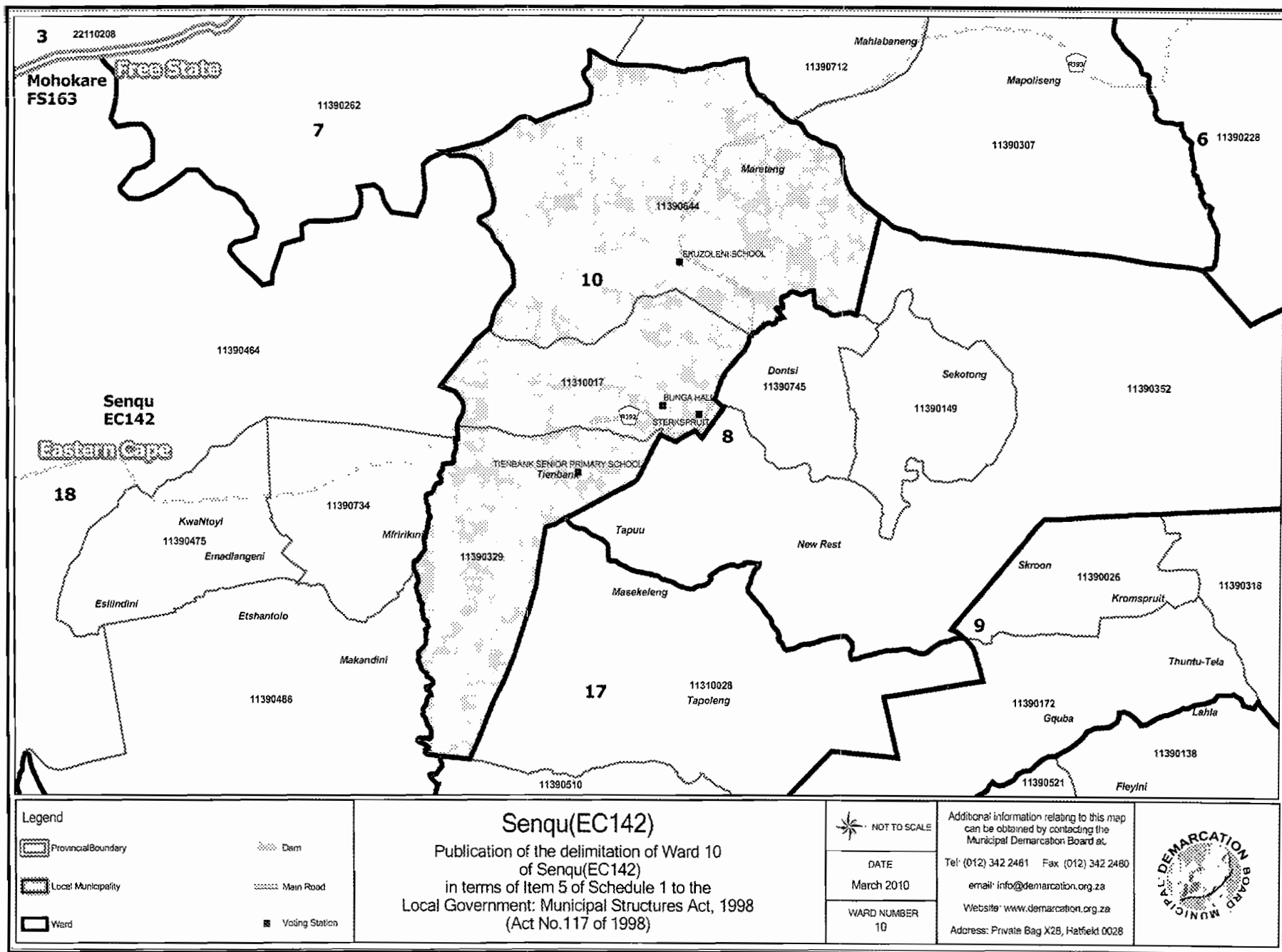




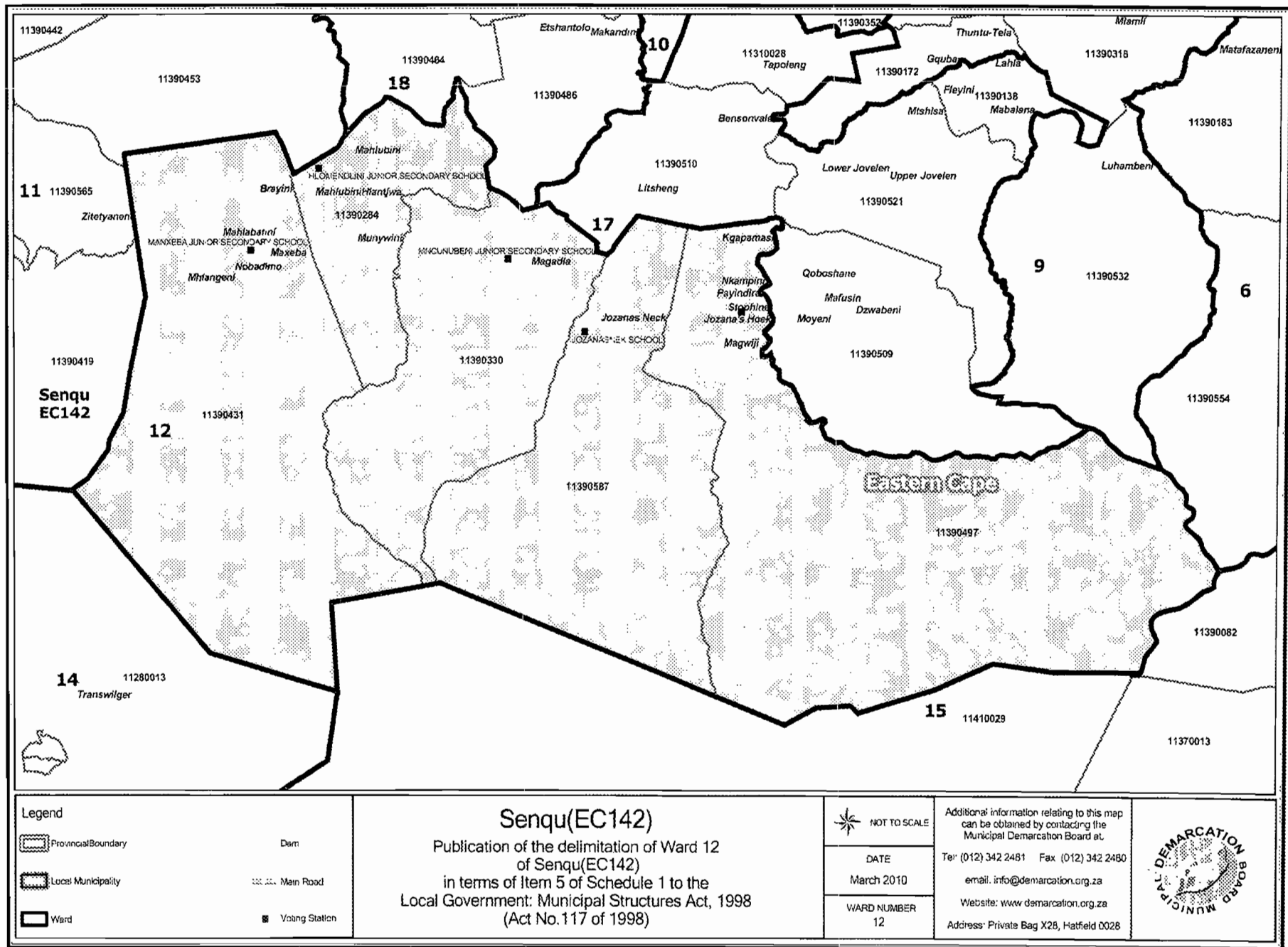


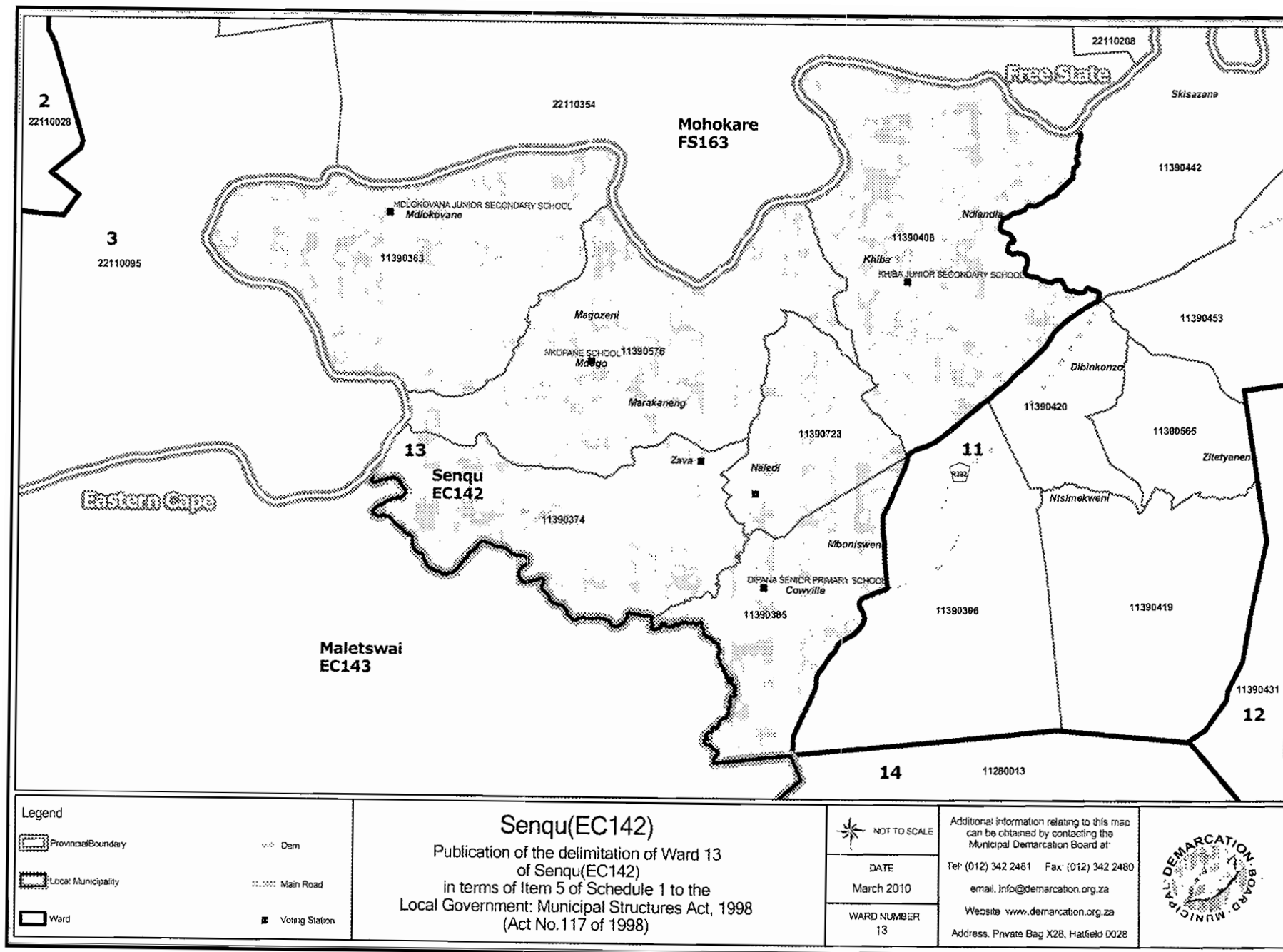


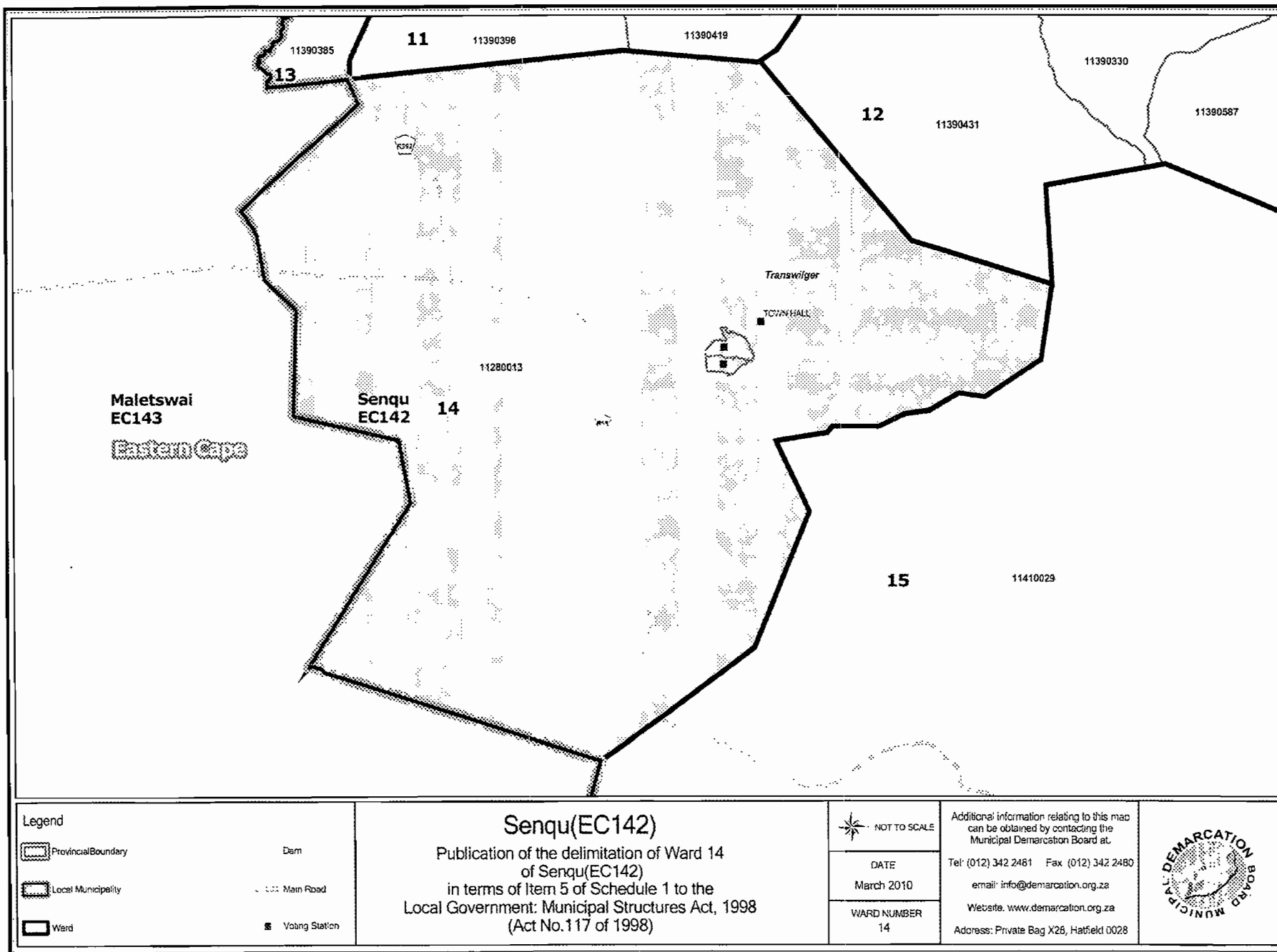


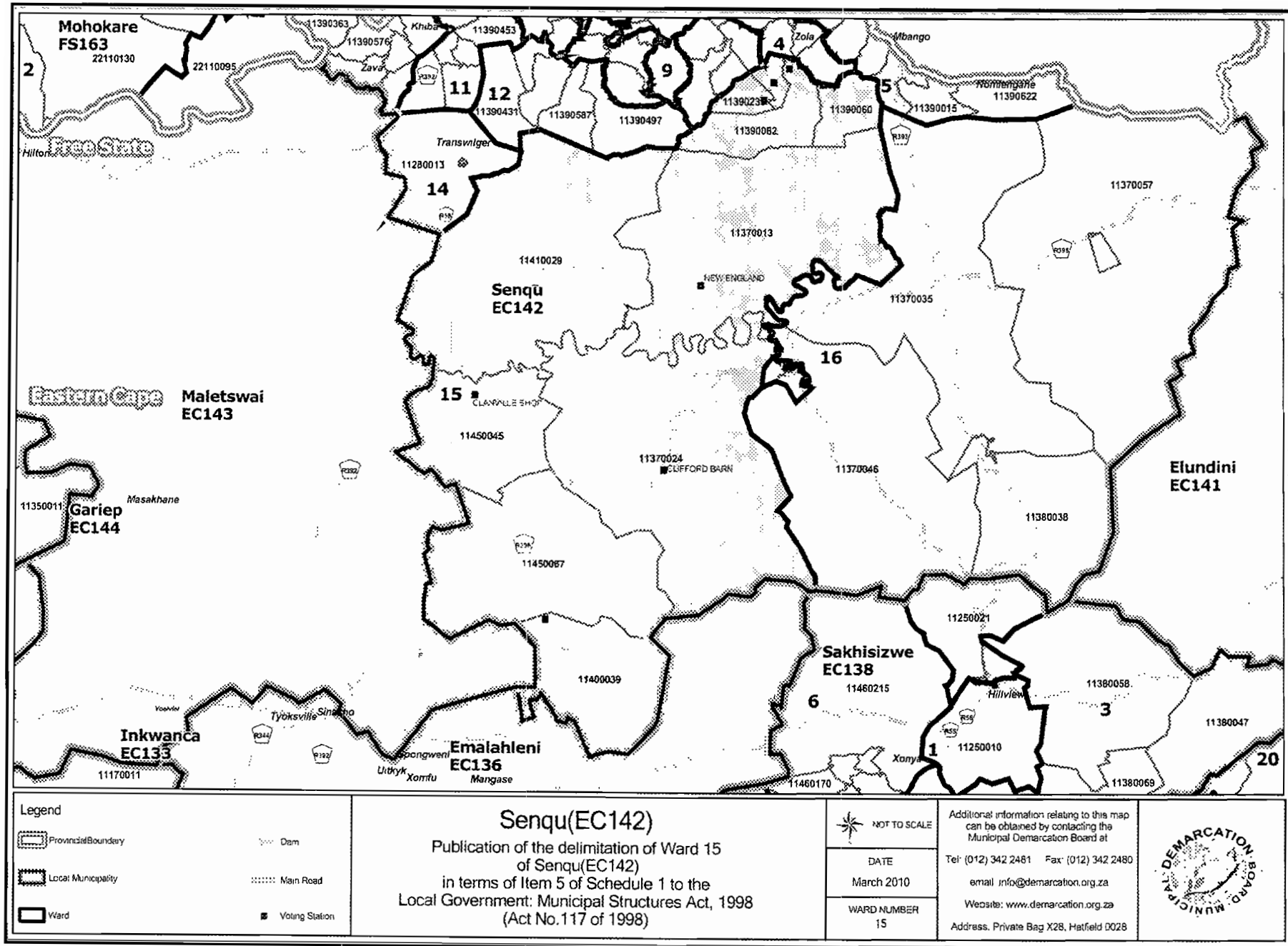


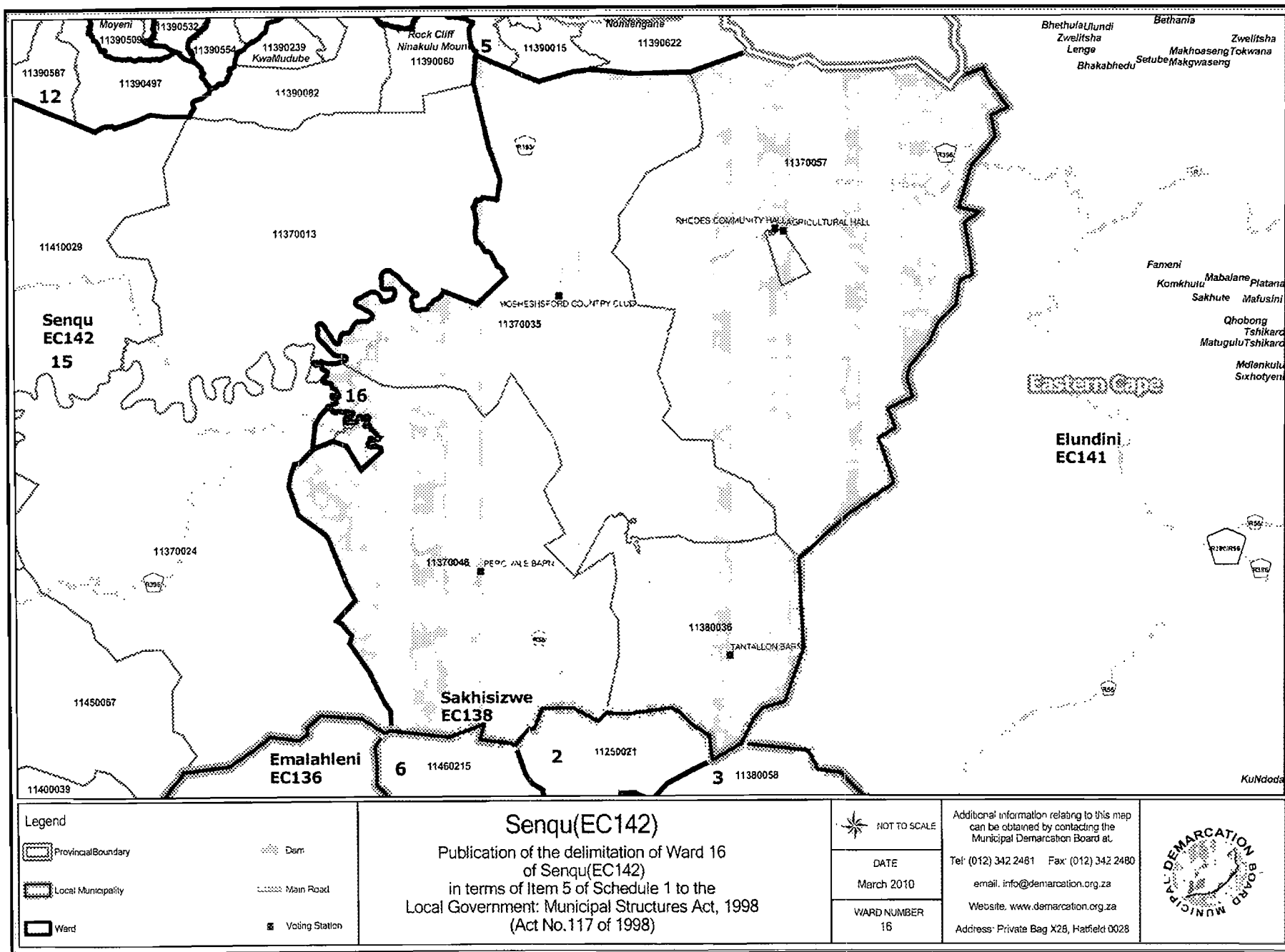


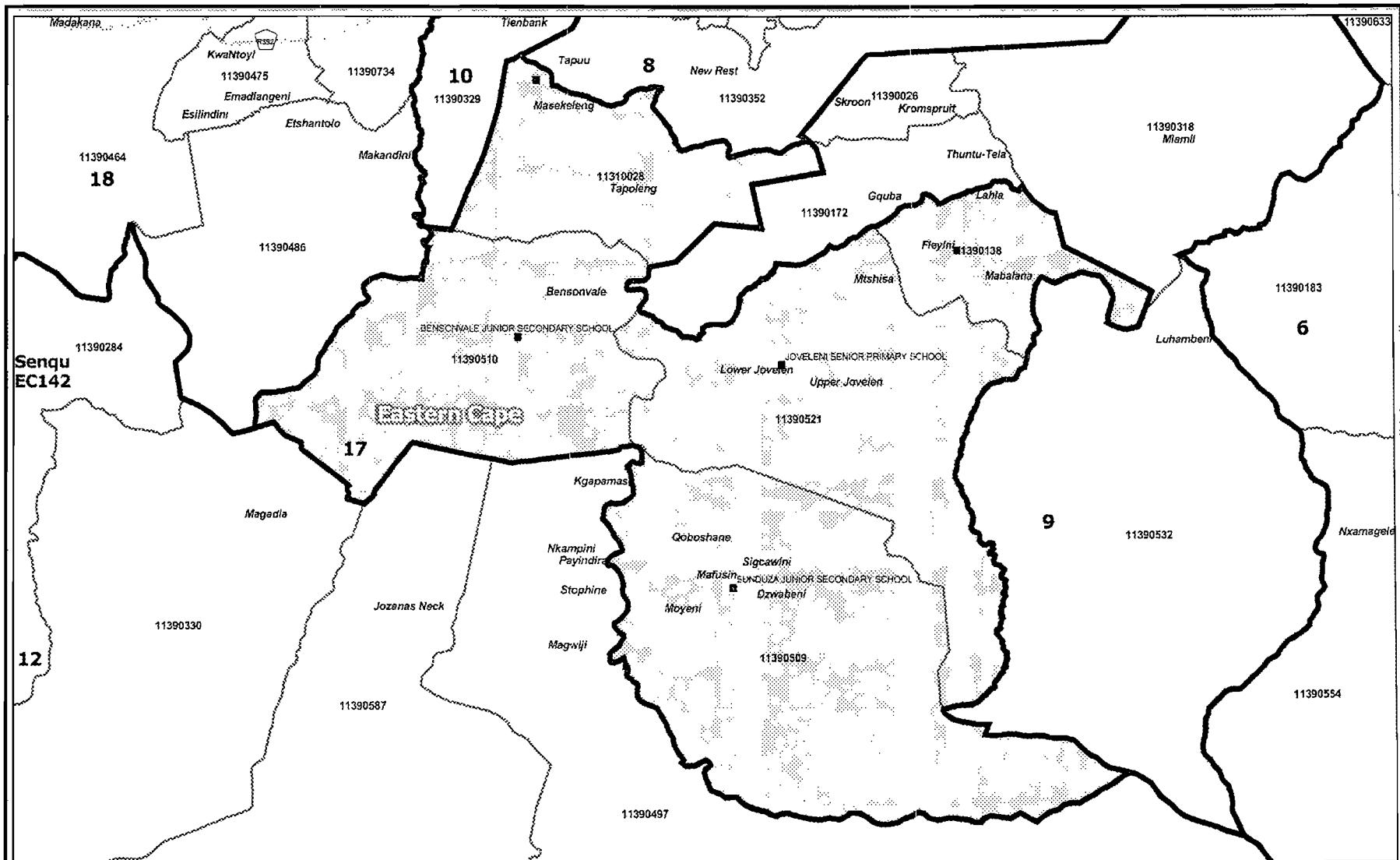












## Legend

Provincial Boundary

Local Municipality

Ward

Dam

Main Road

Voting Station

**Senqu(EC142)**  
 Publication of the delimitation of Ward 17  
 of Senqu(EC142)  
 in terms of Item 5 of Schedule 1 to the  
 Local Government: Municipal Structures Act, 1998  
 (Act No.117 of 1998)

NOT TO SCALE

 DATE  
 March 2010

 WARD NUMBER  
 17

 Additional information relating to this map  
 can be obtained by contacting the  
 Municipal Demarcation Board at

Tel: (012) 342 2481 Fax: (012) 342 2480

 email: [info@demarcation.org.za](mailto:info@demarcation.org.za)

 Website: [www.demarcation.org.za](http://www.demarcation.org.za)

Address: Private Bag X28, Hatfield 0028





