

PROVINCE OF THE EASTERN CAPE
IPHONDO LEMPUMA KOLONI
PROVINSIE OOS-KAAP

Provincial Gazette
Igazethi Yephondo
Provinsiale Koerant

Vol. 17

BISHO/
KING WILLIAM'S TOWN, 24 MAY 2010

No. 2370
(Extraordinary)

IMPORTANT NOTICE

The Government Printing Works will not be held responsible for faxed documents not received due to errors on the fax machine or faxes received which are unclear or incomplete. Please be advised that an "OK" slip, received from a fax machine, will not be accepted as proof that documents were received by the GPW for printing. If documents are faxed to the GPW it will be the sender's responsibility to phone and confirm that the documents were received in good order.

Furthermore the Government Printing Works will also not be held responsible for cancellations and amendments which have not been done on original documents received from clients.

CONTENTS • INHOUD

<i>No.</i>		<i>Page No.</i>	<i>Gazette No.</i>
GENERAL NOTICE • ALGEMENE KENNISGEWING			
178	Local Government: Municipal Structures Act (117/1998): Municipal Demarcation Board: Delimitation of municipal wards: Ndlambe Local Municipality (EC105)	3	2370
178	Wet op Plaaslike Regering: Munisipale Strukture (117/1998): Munisipale Afbakeningsraad: Afbakening van munisipale wyke: Ndlambe Plaaslike Munisipaliteit (EC105)	7	2370

GENERAL NOTICE ALGEMENE KENNISGEWING

NOTICE 178 OF 2010

MUNICIPAL DEMARCATION BOARD DELIMITATION OF MUNICIPAL WARDS IN TERMS OF THE LOCAL GOVERNMENT: MUNICIPAL STRUCTURES ACT, 1998

Municipality : Ndlambe Local Municipality (EC105)

In terms of Item 5(1) of Schedule 1 to the Local Government: Municipal Structures Act, 1998 (Act No. 117 of 1998) ("the Act") the Municipal Demarcation Board hereby publishes its delimitation of wards for the above-mentioned municipality. Particulars of the delimitation are listed in the Schedule.

In terms of Item 5(2) of Schedule 1 to the Act, any person aggrieved by a delimitation may, within 14 days of publication of this notice, submit objections in writing to:

The Municipal Demarcation Board
Private Bag X28

Hatfield
0028

Fax: 012-3422480

E-mail: robert@demarcation.org.za

The attached form MDB5 must please be used to object. The form is also available on www.demarcation.org.za

LANDIWE MAHLANGU
CHAIRPERSON: MDB

SCHEDULE

In terms of Section 18(3) of the Local Government: Municipal Structures Act, 1998 (Act 117 of 1998) the MEC responsible for local government has determined that the municipal council consists of 20 councillors.

After having consulted the Independent Electoral Commission, The Municipal Demarcation Board has delimited the municipality into 10 wards in terms of Schedule 1 to the Act.

The number of registered voters in each ward does not vary by more than fifteen percent from the norm. The norm was determined by dividing the total number of voters on the municipal segment of the national common voters roll, namely 32311 voters on 12 February 2009, by the number of wards in the municipality.

An overview map of the boundary of the municipality, with the boundaries of the wards within the municipal boundary, and a map of each ward are attached. In case of a discrepancy between a map and this schedule, the map will prevail.

The ward numbers, the voting districts and voting stations in each ward, and the number of voters are as follows:

WARD 1 comprises of a total of 3388 registered voters

Voting District	Voting Station	Number of Voters
10030015	UKHANYO SCHOOL	1624
10030037	KWANONQUBELA COMMUNITY HALL	1764

WARD 2 comprises of a total of 2984 registered voters

Voting District	Voting Station	Number of Voters
10030026	WENTZEL PARK COMMUNITY HALL	1679
10030048	BALINDI CRECHE	448
10340053	GEELHOUTBOOM PRIMARY SCHOOL	188
10370012	DANIEL SCHEEPERS COMMUNITY HALL	669

WARD 3 comprises of a total of 3415 registered voters

Voting District	Voting Station	Number of Voters
10060018	MARSELLE HALL	1259
10060029	BOESMANDSRIVIER MOND MUNICIPAL HALL	248
10060030	MASIBULELE CRECHE	1352
10340020	KLIPFONTEIN HALL	472
10350010	BELTON HIKING TRAIL HOUSE	84

WARD 4 comprises of a total of 3049 registered voters

Voting District	Voting Station	Number of Voters
10170010	KENTON-ON-SEA MUNICIPALITY	1433
10170021	EKUPHUMLENI COMMUNITY HALL	1616

WARD 5 comprises of a total of 3184 registered voters

Voting District	Voting Station	Number of Voters
10050017	NOLUKHANYO COMMUNITY HALL	2268
10050028	FREESTONE SPORTS CLUB HALL	916

WARD 6 comprises of a total of 2990 registered voters

Voting District	Voting Station	Number of Voters
10240063	STATION HILL COMMUNITY HALL	958
10350021	SOUTHWELL COMMUNITY HALL	529
10350032	WILSON PARTY SCHOOL	418
10350043	SHAW PARK SCHOOL	402
10350054	COOMBS HALL	84
10350076	TRAPPES VALLEY HALL	183
10470013	SEAFIELD COMMUNITY HALL	416

WARD 7 comprises of a total of 2844 registered voters

Voting District	Voting Station	Number of Voters
10240029 (Portion)	NOMZAMO SCHOOL	200
10240052	KUYASA SCHOOL	2644

WARD 8 comprises of a total of 3333 registered voters

Voting District	Voting Station	Number of Voters
10240029 (Portion)	NOMZAMO SCHOOL	1677
10240041	DAMBUZA SCHOOL	1656

WARD 9 comprises of a total of 3456 registered voters

Voting District	Voting Station	Number of Voters
10240030	JAUKA HALL	2381
10240074	UNITED ETHIOPIAN CHURCH	1075

WARD 10 comprises of a total of 3668 registered voters

Voting District	Voting Station	Number of Voters
10240018	MEMORIAL HALL	3668

Important: This Schedule contains the total number of registered voters on the municipality's segment of the national common voters' roll on 12 February 2009 as provided for in Government Notice No. 750 published in Government Gazette No. 32407 of 15 July 2009. The voting district numbers, the voting district boundaries, voting stations, and the number of voters may change after the registration of voters for the 2011 local elections.

FORM MDB5

WARD DELIMITATION

OBJECTION IN TERMS OF ITEM 5(2) OF SCHEDULE 1 TO THE
LOCAL GOVERNMENT: MUNICIPAL STRUCTURES ACT, 1998

Name of municipality:.....Code:.....

Name of aggrieved person/institution:.....

Contact person in case of an institution:.....

Address:.....

Tel. number:.....Cell number:.....

Email address:.....

I hereby object to the delimitation of the boundaries of the following wards:

WARD NUMBER	REASON/MOTIVATION

I request the Municipal Demarcation Board to consider the following alternative proposals:

Ward number	The ward should comprise of the following voting districts (Provide voting district number and the number of voters in brackets e.g. VD1123456(1500)+VD345678(2500)=4000)	Motivation

I confirm that:

- each cluster of voting districts form a contiguous ward;
- the number of voters in each ward fall within the minimum and maximum of voters allowed per ward;
- the proposed ward boundaries comply, in general, with the criteria.

SIGNATURE _____

NAME AND SURNAME _____

DATE _____

KENNISGEWING 178 VAN 2010**MUNISIPALE AFBAKENINGSRAAD
AFBAKENING VAN MUNISIPALE WYKE INGEVOLGE DIE WET OP
PLAASLIKE REGERING: MUNISIPALE STRUKTURE, 1998****Munisipaliteit : Ndlambe Plaaslike Munisipaliteit (EC105)**

Ingevolge Item 5(1) van Bylae 1 van die Wet op Plaaslike Regering: Munisipale Strukture, 1998 (Wet No. 117 van 1998) ("die Wet") publiseer die Munisipale Afbakeningsraad hiermee sy afbakening van wyke vir die bogenaaamde munisipaliteit. Besonderhede van die afbakening is vervat in die Bylae.

Ingevolge Item 5(2) van Bylae 1 van die Wet, kan enige persoon wat gegrief is deur 'n afbakening binne 14 dae na publikasie van hierdie kennisgewing skriftelike besware voorlê aan:

Die Munisipale Afbakeningsraad
Privaatsak X28

Hatfield

0028

Faks: 012-3422480

E-pos: robert@demarcation.org.za

Die aangehegte vorm MDB5 moet asseblief gebruik word om beswaar aan te teken. Die vorm is ook beskikbaar op www.demarcation.org.za

LANDIWE MAHLANGU

VOORSITTER: MUNISIPALE AFBAKENINGSRAAD

BYLAE

Ingevolge Artikel 18(3) van die Wet op Plaaslike Regering: Munisipale Strukture, 1998 (Wet 117 van 1998) het die LUR vir plaaslike regering bepaal dat die munisipale raad bestaan uit 20 raadslede.

Na oorlegpleging met die Onafhanklike Verkiesingskommissie het die Munisipale Afbakeningsraad die munisipaliteit in 10 wyke afgebaken ingevolge Bylae 1 van die Wet.

Die getal geregistreerde kiesers in elke wyk, wyk nie meer as vyftien persent van die norm af nie. Die norm is bepaal deur die getal geregistreerde kiesers op die munisipale segment van die nasionale gemeenskaplike kieserslys, naamlik 32311 kiesers op 12 Februarie 2009, deur die getal wyke in die munisipaliteit te deel.

'n Oorsigkaart van die munisipale grens met die grense van die wyke binne die munisipale grens, en 'n kaart van elke wyk, is aangeheg. Ingeval van 'n verskil tussen 'n kaart en hierdie bylae, sal die kaart geld.

Die wyknommers, die stembedistrikte en stemlokale in elke wyk, en die getal kiesers is as volg:

WYK 1 het 3388 kiesers

Stemdistrik	Stemlokaal	Getal kiesers
10030015	UKHANYO SCHOOL	1624
10030037	KWANONQUBELA COMMUNITY HALL	1764

WYK 2 het 2984 kiesers

Stemdistrik	Stemlokaal	Getal kiesers
10030026	WENTZEL PARK COMMUNITY HALL	1679
10030048	BALINDI CRECHE	448
10340053	GEELHOUTBOOM PRIMARY SCHOOL	188
10370012	DANIEL SCHEEPERS COMMUNITY HALL	669

WYK 3 het 3415 kiesers

Stemdistrik	Stemlokaal	Getal kiesers
10060018	MARSELLE HALL	1259
10060029	BOESMANDSRIVIER MOND MUNICIPAL HALL	248
10060030	MASIBULELE CRECHE	1352
10340020	KLIPFONTEIN HALL	472
10350010	BELTON HIKING TRAIL HOUSE	84

WYK 4 het 3049 kiesers

Stemdistrik	Stemlokaal	Getal kiesers
10170010	KENTON-ON-SEA MUNICIPALITY	1433
10170021	EKUPHUMLENI COMMUNITY HALL	1616

WYK 5 het 3184 kiesers

Stemdistrik	Stemlokaal	Getal kiesers
10050017	NOLUKHANYO COMMUNITY HALL	2268
10050028	FREESTONE SPORTS CLUB HALL	916

WYK 6 het 2990 kiesers

Stemdistrik	Stemlokaal	Getal kiesers
10240063	STATION HILL COMMUNITY HALL	958
10350021	SOUTHWELL COMMUNITY HALL	529
10350032	WILSON PARTY SCHOOL	418
10350043	SHAW PARK SCHOOL	402
10350054	COOMBS HALL	84
10350076	TRAPPES VALLEY HALL	183
10470013	SEAFIELD COMMUNITY HALL	416

WYK 7 het 2844 kiesers

Stemdistrik	Stemlokaal	Getal kiesers
10240029 (Gedeelte)	NOMZAMO SCHOOL	200
10240052	KUYASA SCHOOL	2644

WYK 8 het 3333 kiesers

Stemdistrik	Stemlokaal	Getal kiesers
10240029 (Gedeelte)	NOMZAMO SCHOOL	1677
10240041	DAMBUZA SCHOOL	1656

WYK 9 het 3456 kiesers

Stemdistrik	Stemlokaal	Getal kiesers
10240030	JAUKA HALL	2381
10240074	UNITED ETHIOPIAN CHURCH	1075

WYK 10 het 3668 kiesers

Stemdistrik	Stemlokaal	Getal kiesers
10240018	MEMORIAL HALL	3668

Belangrik: Hierdie Bylae bevat die totale getal geregistreerde kiesers op die munisipaliteit se segment van die nasionale gemeenskaplike kieserslys op 12 Februarie 2009, waarvoor voorsiening gemaak is in Goewermentskennisgewing No. 750 gepubliseer in Staatskoerant No. 32407 van 15 Julie 2009. Die stemdistriknommers, die grense van die stemdistrikte, die stemlokale, en die getal kiesers mag verander na die registrasie van kiesers vir die 2011 plaaslike verkiesings.

VORM MDB5

WYKSAFBAKENING

**BESWAAR INGEVOLGE ITEM 5(2) VAN BYLAE 1
VAN DIE WET OP PLAASLIKE REGERING: MUNISIPALE STRUKTURE, 1998**

Naam van Munisipaliteit:.....Code:.....

Naam van beswaarde persoon/instelling:.....

Kontak persoon in geval van 'n instelling:.....

Adres:.....

Tel. nommer:..... Selfoonnommer:.....

E-pos adres:.....

Hiermee teken ek beswaar aan teen die afbakening van die grense van die volgende wyke:

WYK NOMMER	REDE/MOTIVERING

Ek versoek die Munisipale Afbakeningsraad om die volgende alternatiewe voorstelle te oorweeg:

Wyk nommer	Die wyk moet bestaan uit die volgende stembestreekte: (Voorsien die stembestreekte nommer en die getal geregistreerde kiesers as volg VD1123456(1500)+VD345678(2500)=4000)	Motivering

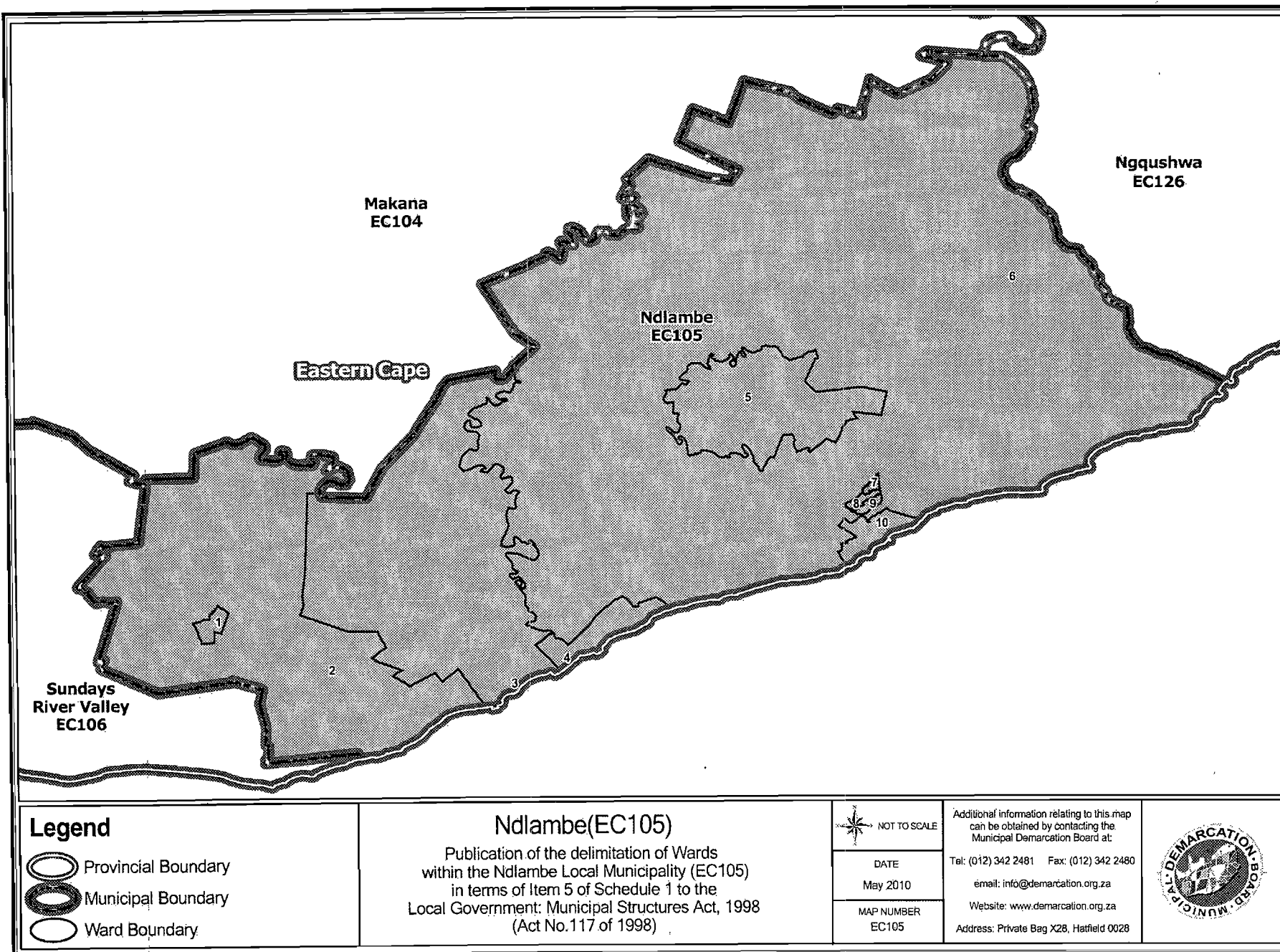
Ek bevestig dat:

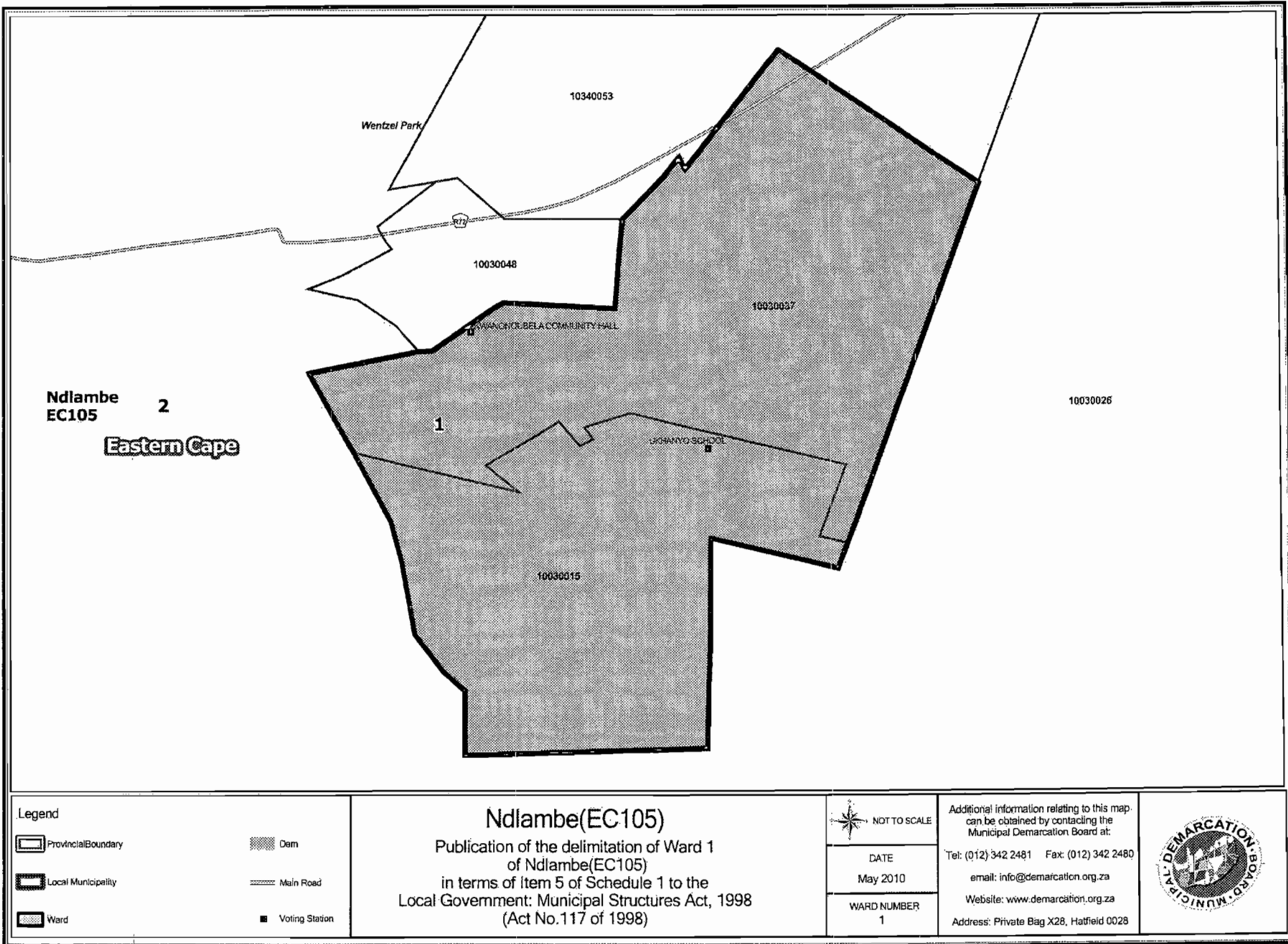
- die saamgevoegde stembestreekte vorm 'n aaneenlopende wyk;
- die getal kiesers in elke wyk is binne die minimum en maksimum getal wat per wyk toegelaat word;
- die voorgestelde wyke voldoen in die algemeen aan die kriteria.

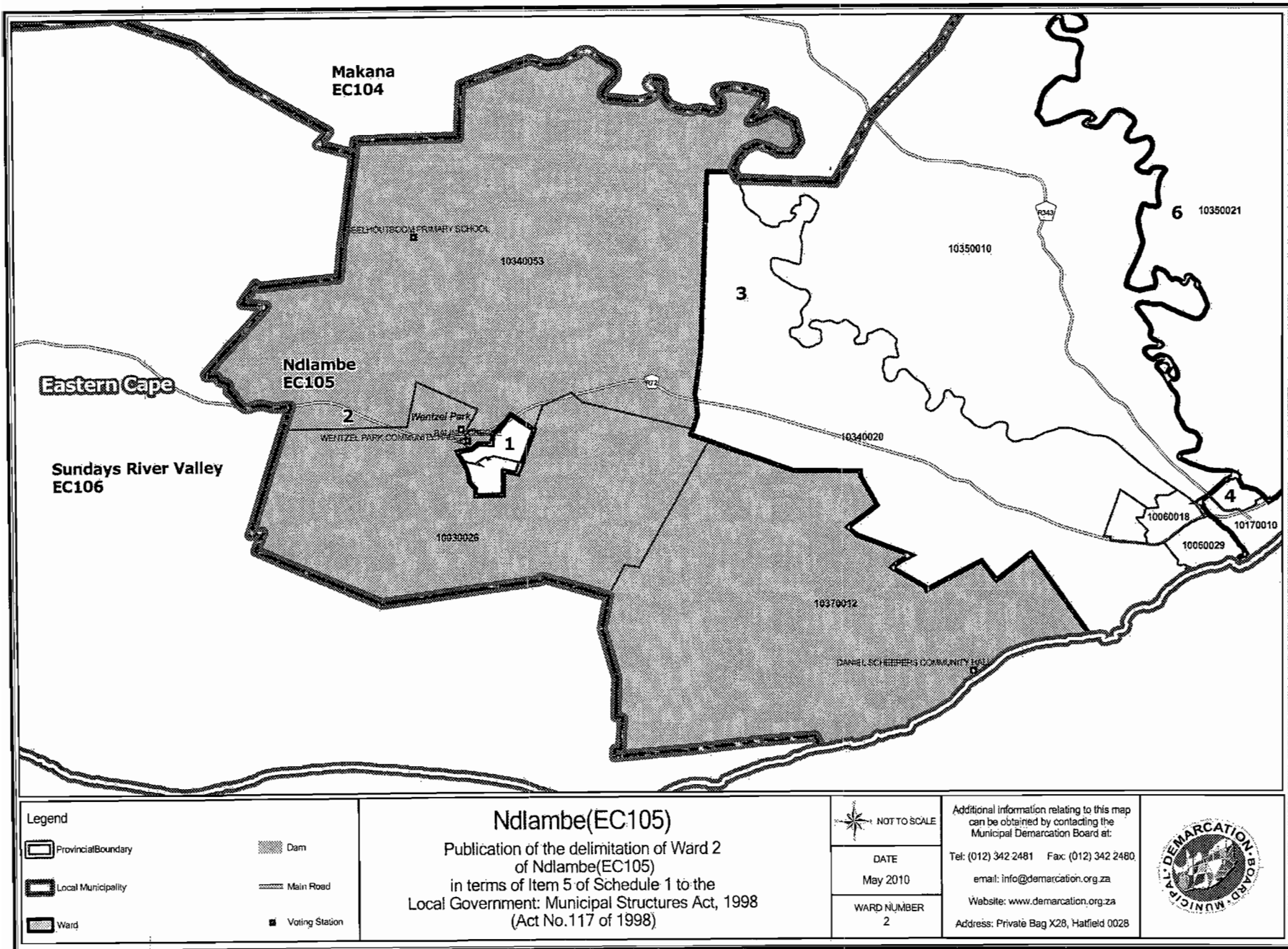
HANDTEKENING

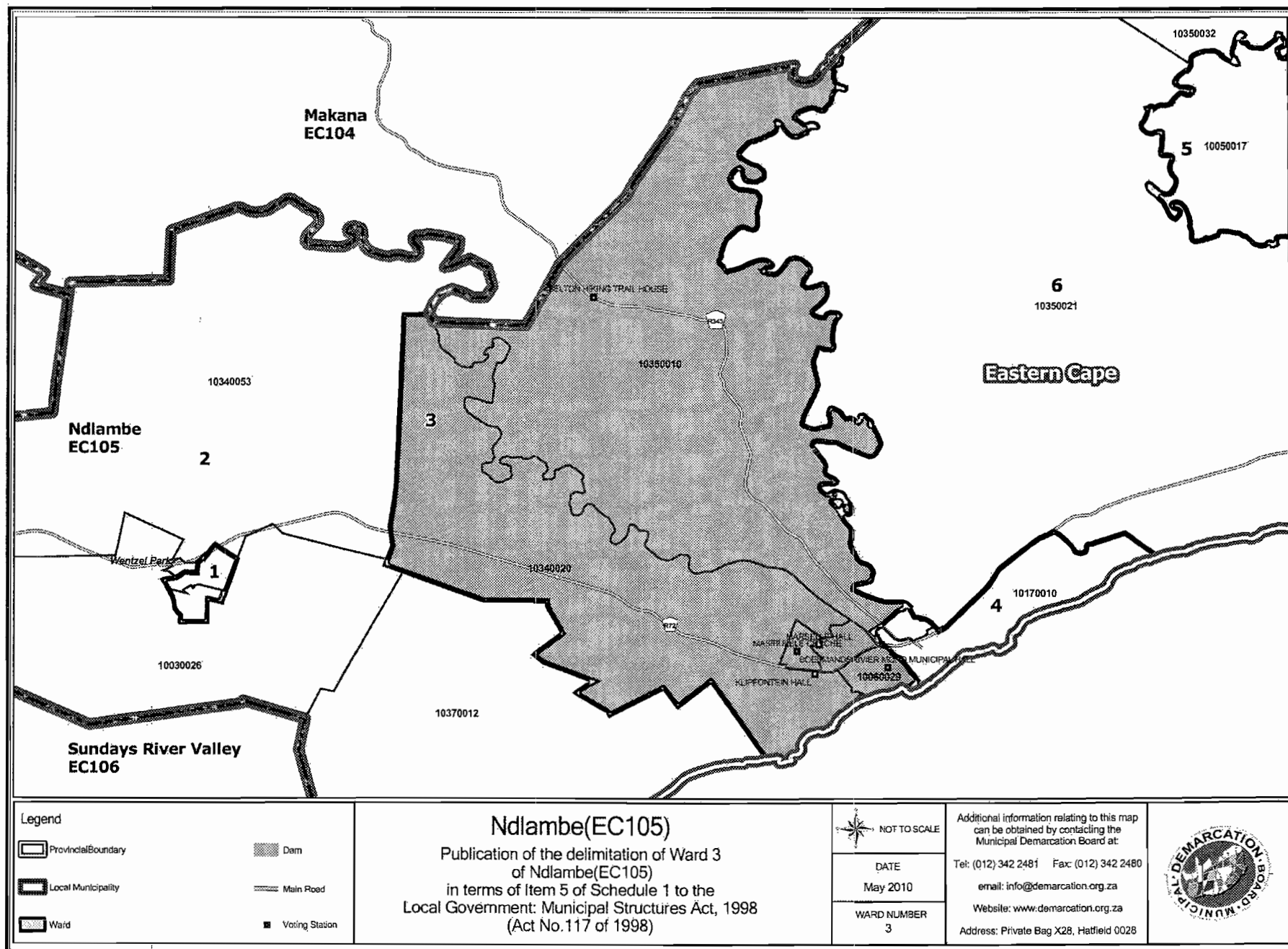
NAAM EN VAN

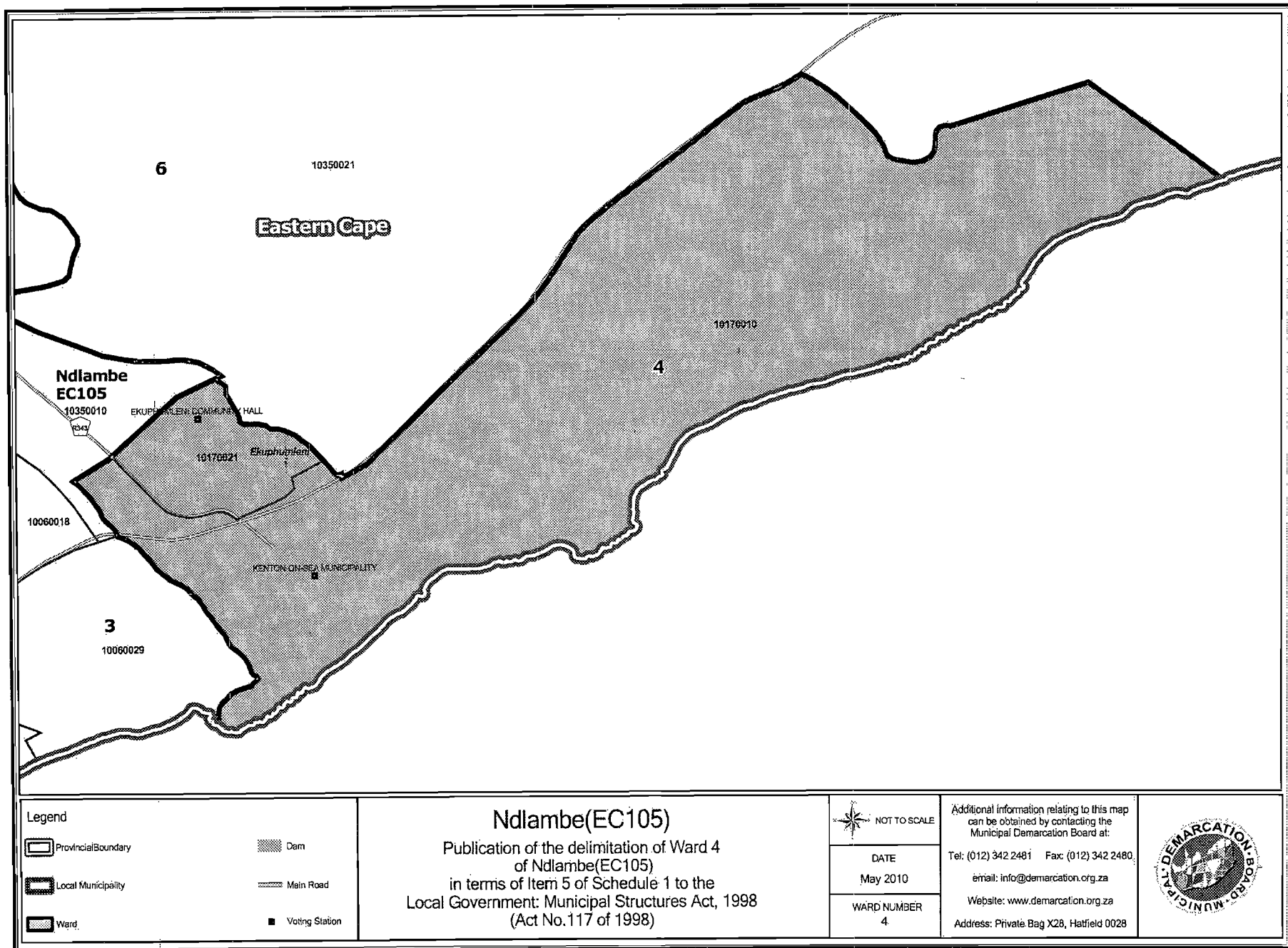
DATUM

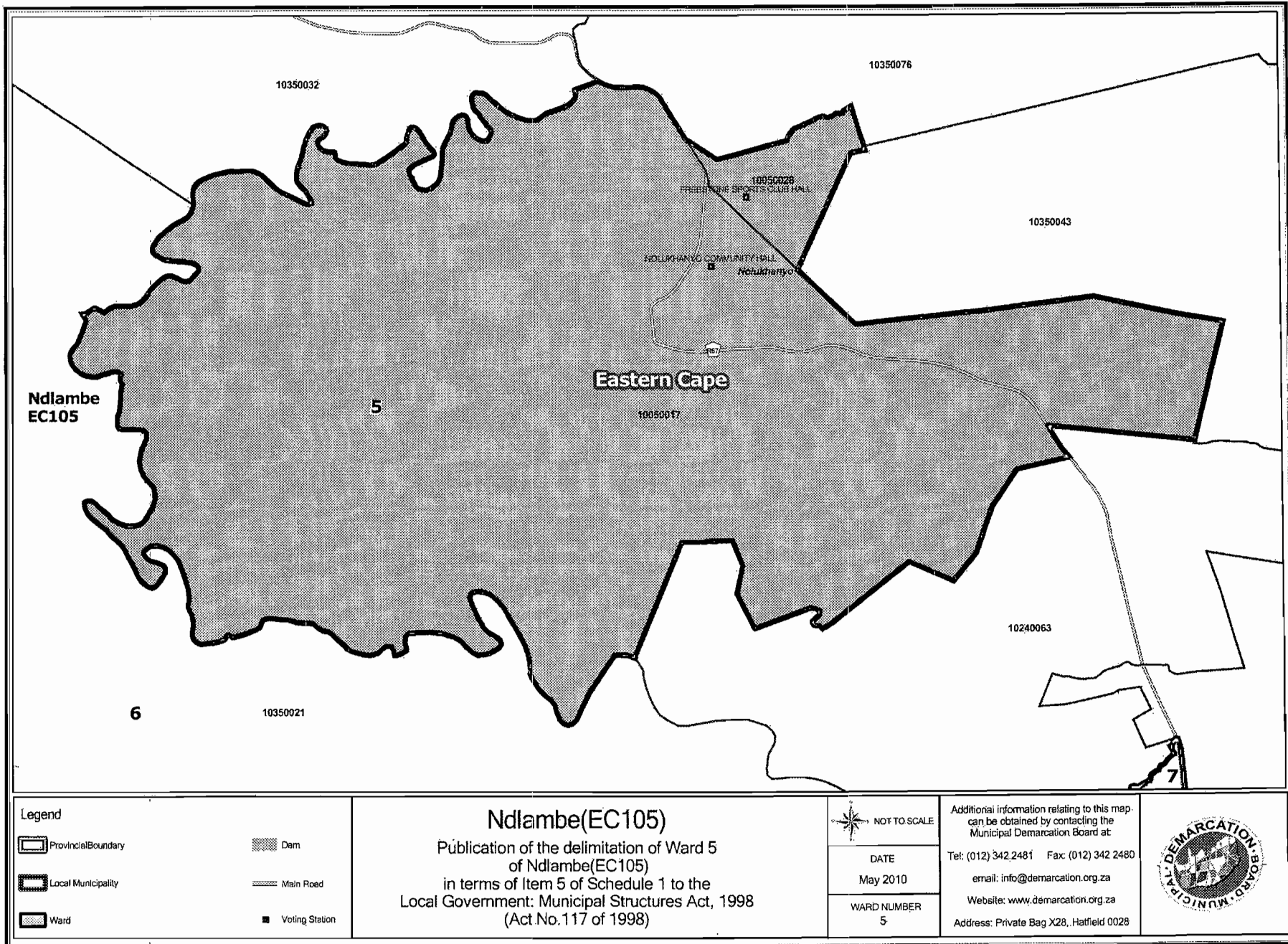


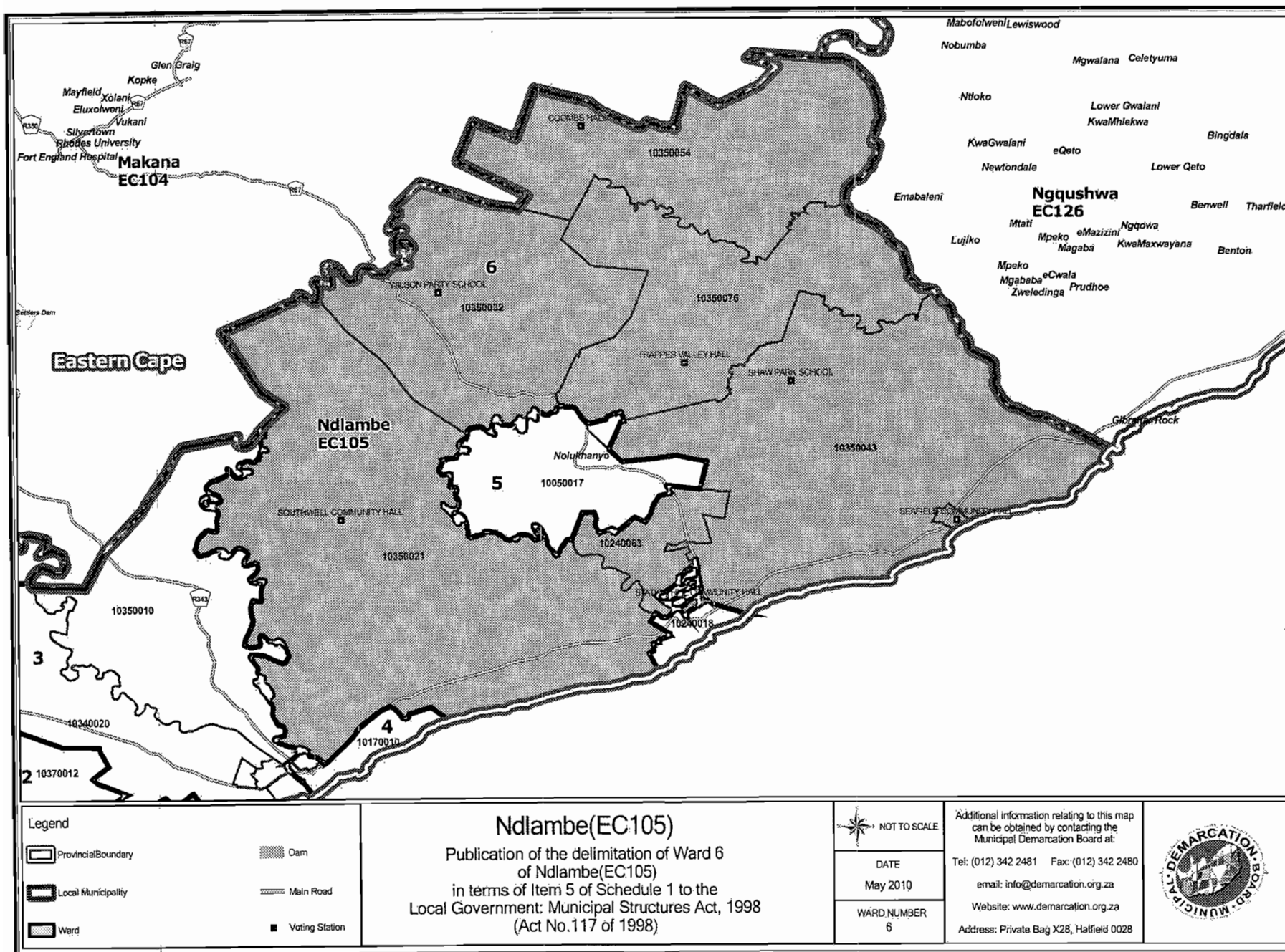


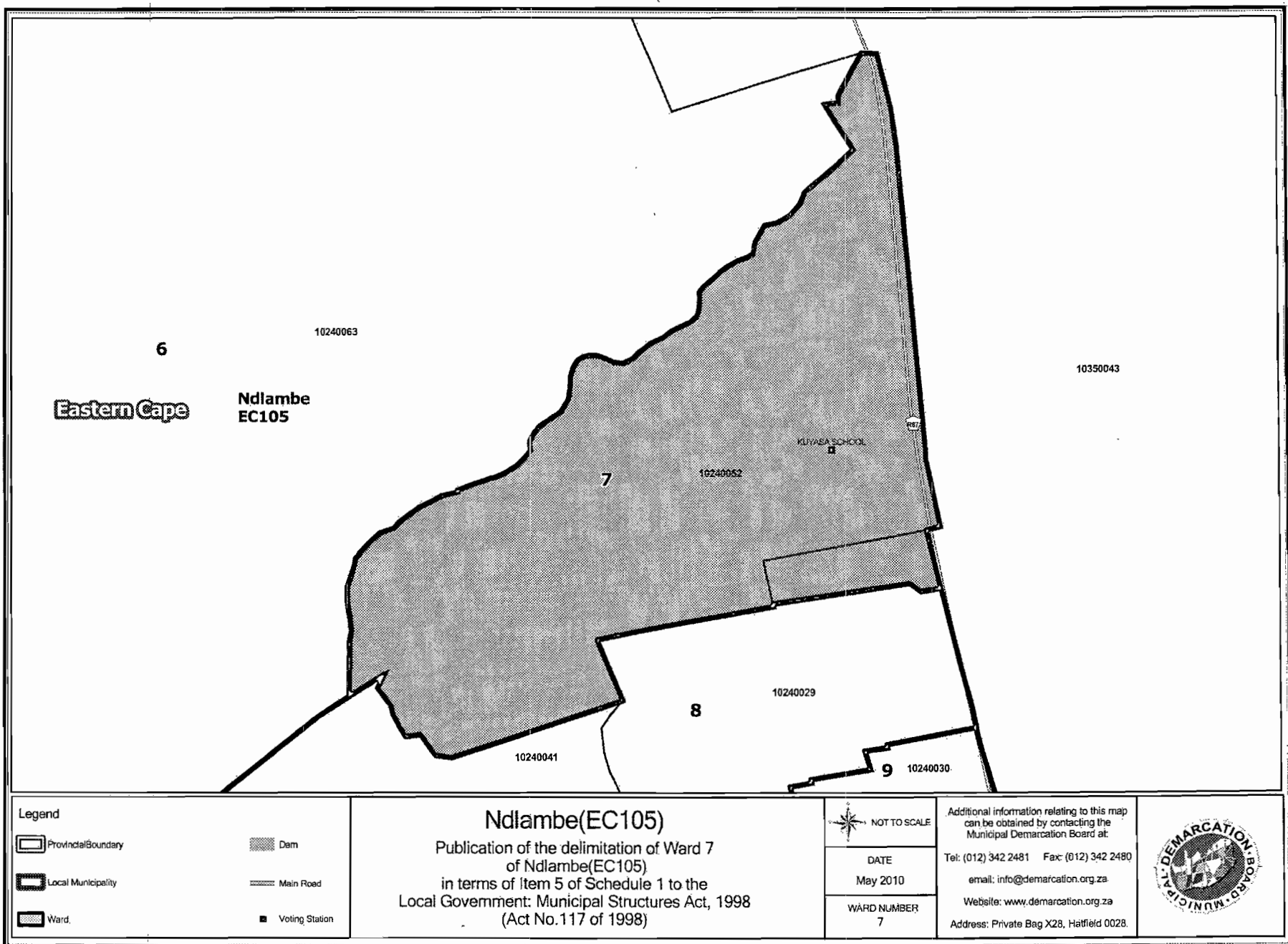












Legend <div style="display: flex; justify-content: space-between;"> <div> <div></div> Provincial Boundary <div></div> Local Municipality <div></div> Ward </div> <div> <div></div> Dam <div></div> Main Road <div></div> Voting Station </div> </div>		Ndlambe(EC105) Publication of the delimitation of Ward 7 of Ndlambe(EC105) in terms of Item 5 of Schedule 1 to the Local Government: Municipal Structures Act, 1998 (Act No.117 of 1998)		<div style="text-align: center;"> NOT TO SCALE </div> <div style="border: 1px solid black; padding: 2px; text-align: center;"> DATE May 2010 </div> <div style="border: 1px solid black; padding: 2px; text-align: center;"> WARD NUMBER 7 </div>	Additional information relating to this map can be obtained by contacting the Municipal Demarcation Board at: Tel: (012) 342 2481 Fax: (012) 342 2480 email: info@demarcation.org.za Website: www.demarcation.org.za Address: Private Bag X28, Hatfield 0028.	
---	--	--	--	---	--	--

