



PROVINCE OF THE EASTERN CAPE
IPHONDO LEMPUMA KOLONI
PROVINSIE OOS-KAAP

Provincial Gazette
Igazethi Yephondo
Provinsiale Koerant

Vol. 17

BISHO/
KING WILLIAM'S TOWN, 24 JUNE 2010

No. 2387
(Extraordinary)

IMPORTANT NOTICE

The Government Printing Works will not be held responsible for faxed documents not received due to errors on the fax machine or faxes received which are unclear or incomplete. Please be advised that an "OK" slip, received from a fax machine, will not be accepted as proof that documents were received by the GPW for printing. If documents are faxed to the GPW it will be the sender's responsibility to phone and confirm that the documents were received in good order.

Furthermore the Government Printing Works will also not be held responsible for cancellations and amendments which have not been done on original documents received from clients.

CONTENTS • INHOUD

<i>No.</i>		<i>Page No.</i>	<i>Gazette No.</i>
GENERAL NOTICE • ALGEMENE KENNISGEWING			
204	Local Government: Municipal Structures Act (117/1998): Municipal Demarcation Board: Delimitation of municipal wards: Blue Crane Route Local Municipality (EC102)	3	2387
204	Wet op Plaaslike Regering: Munisipale Strukture (117/1998): Munisipale Afbakeningsraad: Afbakening van munisipale wyke: Blue Crane Route Plaaslike Munisipaliteit (EC102)	7	2387

GENERAL NOTICE

ALGEMENE KENNISGEWING

NOTICE 204 OF 2010

MUNICIPAL DEMARCATION BOARD DELIMITATION OF MUNICIPAL WARDS IN TERMS OF THE LOCAL GOVERNMENT: MUNICIPAL STRUCTURES ACT, 1998

Municipality : Blue Crane Route Local Municipality (EC102)

In terms of Item 5(1) of Schedule 1 to the Local Government: Municipal Structures Act, 1998 (Act No. 117 of 1998) ("the Act") the Municipal Demarcation Board hereby publishes its delimitation of wards for the above-mentioned municipality. Particulars of the delimitation are listed in the Schedule.

In terms of Item 5(2) of Schedule 1 to the Act, any person aggrieved by a delimitation may, within 14 days of publication of this notice, submit objections in writing to:

The Municipal Demarcation Board
Private Bag X28

Hatfield

0028

Fax: 012-3422480

E-mail: robert@demarcation.org.za

The attached form MDB5 must please be used to object. The form is also available on www.demarcation.org.za

Notice number 72 published in Provincial Gazette Extraordinary No 1780 of 12 April 2010 is hereby withdrawn.

LANDIWE MAHLANGU
CHAIRPERSON: MDB

SCHEDULE

In terms of Section 18(3) of the Local Government: Municipal Structures Act, 1998 (Act 117 of 1998) the MEC responsible for local government has determined that the municipal council consists of 11 councillors.

After having consulted the Independent Electoral Commission, The Municipal Demarcation Board has delimited the municipality into 6 wards in terms of Schedule 1 to the Act.

The number of registered voters in each ward does not vary by more than fifteen percent from the norm. The norm was determined by dividing the total number of voters on the municipal segment of the national common voters roll, namely 17829 voters on 12 February 2009, by the number of wards in the municipality.

An overview map of the boundary of the municipality, with the boundaries of the wards within the municipal boundary, and a map of each ward are attached. In case of a discrepancy between a map and this schedule, the map will prevail.

The ward numbers, the voting districts and voting stations in each ward, and the number of voters are as follows:

WARD 1 comprises of a total of 2569 registered voters

Voting District	Voting Station	Number of Voters
10070019 (Portion)	MADIBA COMMUNITY HALL	1200
10070020 (Portion)	COOKHOUSE TOWN HALL	595
10490060	THORNGROVE	200
10490116	WITMOS PRIMARY SCHOOL	225
10780028	BAVIAANS KRANTZ	159
10780039	DE KLERKSDAAL	93
10780040	KRIEGERSKRAAL	97

WARD 2 comprises of a total of 2950 registered voters

Voting District	Voting Station	Number of Voters
10270022 (Portion)	SOMERSET-EAST CORRECTIONAL CENTRE	875
10270033 (Portion)	FRANCESVALE HALL	100
10270055	AEROVILLE SECONDARY SCHOOL	1975

WARD 3 comprises of a total of 2796 registered voters

Voting District	Voting Station	Number of Voters
10270011	METHODIST CHURCH	2690
10490071	UITKEER	106

WARD 4 comprises of a total of 2824 registered voters

Voting District	Voting Station	Number of Voters
10230017	PEARSTON SENIOR SECONDARY SCHOOL	961
10230028	KHANYISO HALL	664
10230039	NELSIG COMMUNITY HALL	802
10450022	WALSINGHAM	108
10450033	ROOIKUYL	82
10490048	DOORNBOS	207

WARD 5 comprises of a total of 3358 registered voters

Voting District	Voting Station	Number of Voters
10270033 (Portion)	FRANCESVALE HALL	1470
10270044	GLEN AVON	1888

WARD 6 comprises of a total of 3332 registered voters

Voting District	Voting Station	Number of Voters
10070019 (Portion)	MADIBA COMMUNITY HALL	1159
10070020 (Portion)	COOKHOUSE TOWN HALL	150
10270022 (Portion)	SOMERSET-EAST CORRECTIONAL CENTRE	450
10450044	BLAAUKRANS	103
10490015	BRACEFIELD RECREATION HALL	203
10490026	PADDAFONTEIN	189
10490037	CONSTANT	133
10490059	GOLDEN VALLEY	423
10490082	THE RIDGES	78
10490093	GREILINGSKRAAL	60
10490105	MIDDLETON	384

Important: This Schedule contains the total number of registered voters on the municipality's segment of the national common voters' roll on 12 February 2009 as provided for in Government Notice No. 750 published in Government Gazette No. 32407 of 15 July 2009. The voting district numbers, the voting district boundaries, voting stations, and the number of voters may change after the registration of voters for the 2011 local elections.

FORM MDB5

WARD DELIMITATION

**OBJECTION IN TERMS OF ITEM 5(2) OF SCHEDULE 1 TO THE
LOCAL GOVERNMENT: MUNICIPAL STRUCTURES ACT, 1998**

Name of municipality:.....Code:.....

Name of aggrieved person/institution:.....

Contact person in case of an institution:.....

Address:.....

Tel. number:.....Cell number:.....

Email address:.....

I hereby object to the delimitation of the boundaries of the following wards:

WARD NUMBER	REASON/MOTIVATION

I request the Municipal Demarcation Board to consider the following alternative proposals:

Ward number	The ward should comprise of the following voting districts (Provide voting district number and the number of voters in brackets e.g. VD1123456(1500)+VD345678(2500)=4000)	Motivation

I confirm that:

- each cluster of voting districts form a contiguous ward;
- the number of voters in each ward fall within the minimum and maximum of voters allowed per ward;
- the proposed ward boundaries comply, in general, with the criteria.

SIGNATURE

NAME AND SURNAME

DATE

KENNISGEWING 204 VAN 2010**MUNISIPALE AFBAKENINGSRAAD
AFBAKENING VAN MUNISIPALE WYKE INGEVOLGE DIE WET OP
PLAASLIKE REGERING: MUNISIPALE STRUKTURE, 1998****Munisipaliteit : Blue Crane Route Plaaslike Munisipaliteit (EC102)**

Ingevolge Item 5(1) van Bylae 1 van die Wet op Plaaslike Regering: Munisipale Strukture, 1998 (Wet No. 117 van 1998) ("die Wet") publiseer die Munisipale Afbakeningsraad hiermee sy afbakening van wyke vir die bogenaaamde munisipaliteit. Besonderhede van die afbakening is vervat in die Bylae.

Ingevolge Item 5(2) van Bylae 1 van die Wet, kan enige persoon wat gegrief is deur 'n afbakening binne 14 dae na publikasie van hierdie kennisgewing skriftelike besware voorlê aan:

Die Munisipale Afbakeningsraad
Privaatsak X28

Hatfield
0028

Faks: 012-3422480

E-pos: robert@demarcation.org.za

Die aangehegte vorm MDB5 moet asseblief gebruik word om beswaar aan te teken. Die vorm is ook beskikbaar op www.demarcation.org.za

**LANDIWE MAHLANGU
VOORSITTER: MUNISIPALE AFBAKENINGSRAAD****BYLAE**

Ingevolge Artikel 18(3) van die Wet op Plaaslike Regering: Munisipale Strukture, 1998 (Wet 117 van 1998) het die LUR vir plaaslike regering bepaal dat die munisipale raad bestaan uit 11 raadslede.

Na oorlegpleging met die Onafhanklike Verkiesingskommissie het die Munisipale Afbakeningsraad die munisipaliteit in 6 wyke afgebaken ingevolge Bylae 1 van die Wet.

Die getal geregistreerde kiesers in elke wyk, wyk nie meer as vyftien persent van die norm af nie. Die norm is bepaal deur die getal geregistreerde kiesers op die munisipale segment van die nasionale gemeenskaplike kieserslys, naamlik 17829 kiesers op 12 Februarie 2009, deur die getal wyke in die munisipaliteit te deel.

'n Oorsigkaart van die munisipale grens met die grense van die wyke binne die munisipale grens, en 'n kaart van elke wyk, is aangeheg. Ingeval van 'n verskil tussen 'n kaart en hierdie bylae, sal die kaart geld.

Die wyknommers, die stemdistrikte en stemlokale in elke wyk, en die getal kiesers is as volg:

WYK 1 het 2569 kiesers

Stemdistrik	Stemlokaal	Getal kiesers
10070019 (Gedeelte)	MADIBA COMMUNITY HALL	1200
10070020 (Gedeelte)	COOKHOUSE TOWN HALL	595
10490060	THORNGROVE	200
10490116	WITMOS PRIMARY SCHOOL	225
10780028	BAVIAANS KRANTZ	159
10780039	DE KLERKSDAAL	93
10780040	KRIEGERSKRAAL	97

WYK 2 het 2950 kiesers

Stemdistrik	Stemlokaal	Getal kiesers
10270022 (Gedeelte)	SOMERSET-EAST CORRECTIONAL CENTRE	875
10270033 (Gedeelte)	FRANCESVALE HALL	100
10270055	AEROVILLE SECONDARY SCHOOL	1975

WYK 3 het 2796 kiesers

Stemdistrik	Stemlokaal	Getal kiesers
10270011	METHODIST CHURCH	2690
10490071	UITKEER	106

WYK 4 het 2824 kiesers

Stemdistrik	Stemlokaal	Getal kiesers
10230017	PEARSTON SENIOR SECONDARY SCHOOL	961
10230028	KHANYISO HALL	664
10230039	NELSIG COMMUNITY HALL	802
10450022	WALSINGHAM	108
10450033	ROOIKUYL	82
10490048	DOORNBOS	207

WYK 5 het 3358 kiesers

Stemdistrik	Stemlokaal	Getal kiesers
10270033 (Gedeelte)	FRANCESVALE HALL	1470
10270044	GLEN AVON	1888

WYK 6 het 3332 kiesers

Stemdistrik	Stemlokaal	Getal kiesers
10070019 (Gedeelte)	MADIBA COMMUNITY HALL	1159
10070020 (Gedeelte)	COOKHOUSE TOWN HALL	150
10270022 (Gedeelte)	SOMERSET-EAST CORRECTIONAL CENTRE	450
10450044	BLAAUKRANS	103
10490015	BRACEFIELD RECREATION HALL	203
10490026	PADDAFONTEIN	189
10490037	CONSTANT	133
10490059	GOLDEN VALLEY	423
10490082	THE RIDGES	78
10490093	GREILINGSKRAAL	60
10490105	MIDDLETON	384

Belangrik: Hierdie Bylae bevat die totale getal geregistreerde kiesers op die munisipaliteit se segment van die nasionale gemeenskaplike kieserslys op 12 Februarie 2009, waarvoor voorsiening gemaak is in Goewermentskennisgewing No. 750 gepubliseer in Staatskoerant No. 32407 van 15 Julie 2009. Die stemdistriknommers, die grense van die stemdistrikte, die stemlokale, en die getal kiesers mag verander na die registrasie van kiesers vir die 2011 plaaslike verkiesings.

VORM MDB5

WYKSAFBAKENING

**BESWAAR INGEVOLGE ITEM 5(2) VAN BYLAE 1
VAN DIE WET OP PLAASLIKE REGERING: MUNISIPALE STRUKTURE, 1998**

Naam van Munisipaliteit:.....Code:.....

Naam van beswaarde persoon/instelling:.....

Kontak persoon in geval van 'n instelling:.....

Adres:.....

Tel. nommer:..... Selfoonnommer:.....

E-pos adres:.....

Hiermee teken ek beswaar aan teen die afbakening van die grense van die volgende wyke:

WYK NOMMER	REDE/MOTIVERING

Ek versoek die Munisipale Afbakeningsraad om die volgende alternatiewe voorstelle te oorweeg:

Wyk nommer	Die wyk moet bestaan uit die volgende stemdistrikte: (Voorsien die stemdistriknommer en die getal geregistreerde kiesers as volg $VD1123456(1500)+VD345678(2500)=4000$)	Motivering

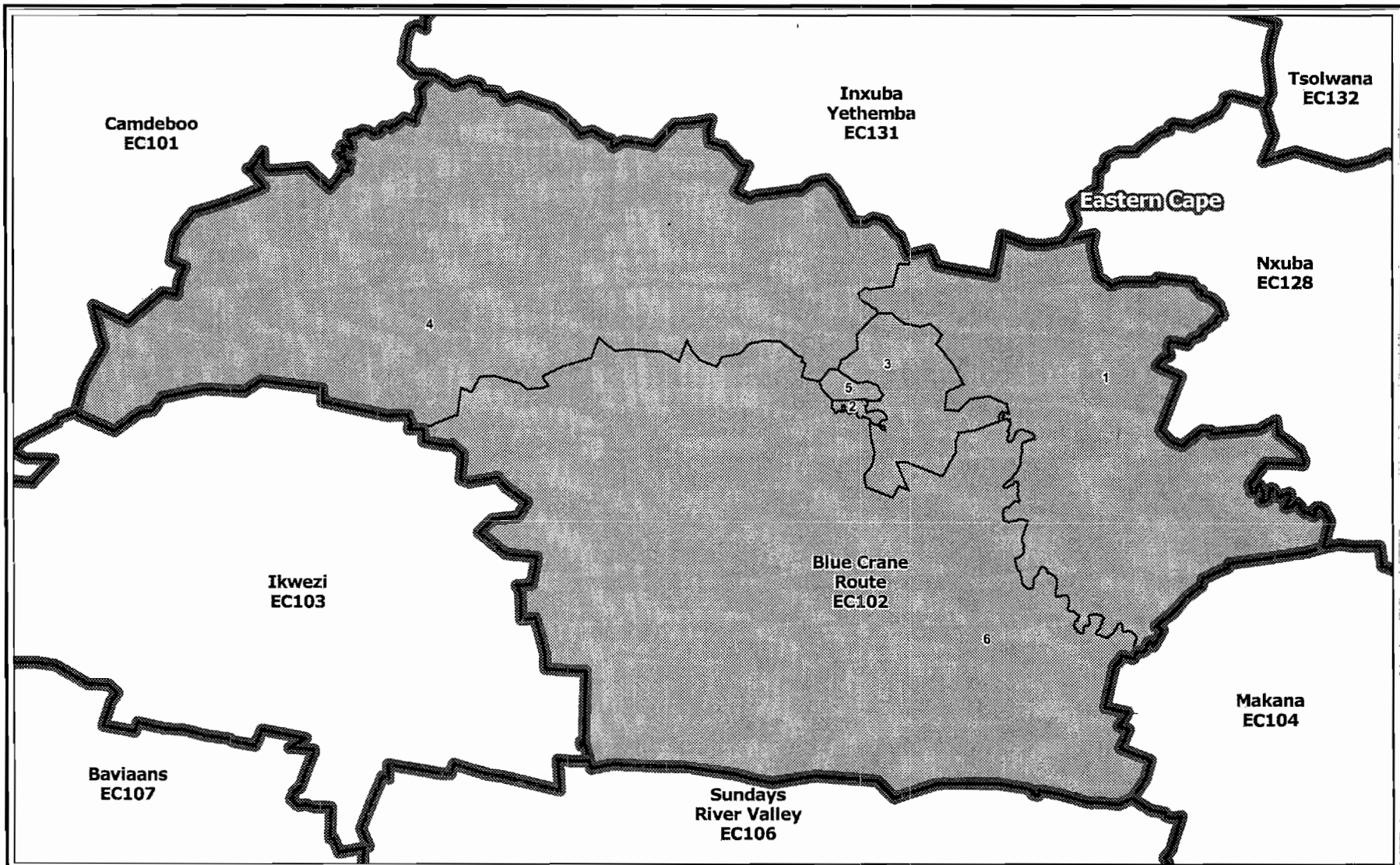
Ek bevestig dat:

- die saamgevoegde stemdistrikte vorm 'n aaneenlopende wyk;
- die getal kiesers in elke wyk is binne die minimum en maksimum getal wat per wyk toegelaat word;
- die voorgestelde wyke voldoen in die algemeen aan die kriteria.




HANDTEKENING

NAAM EN VAN


DATUM



Legend

-  Provincial Boundary
-  Municipal Boundary
-  Ward Boundary

Blue Crane Route(EC102)
 Publication of the delimitation of Wards
 within the Blue Crane Route Local Municipality (EC102)
 in terms of Item 5 of Schedule 1 to the
 Local Government: Municipal Structures Act, 1998
 (Act No.117 of 1998)

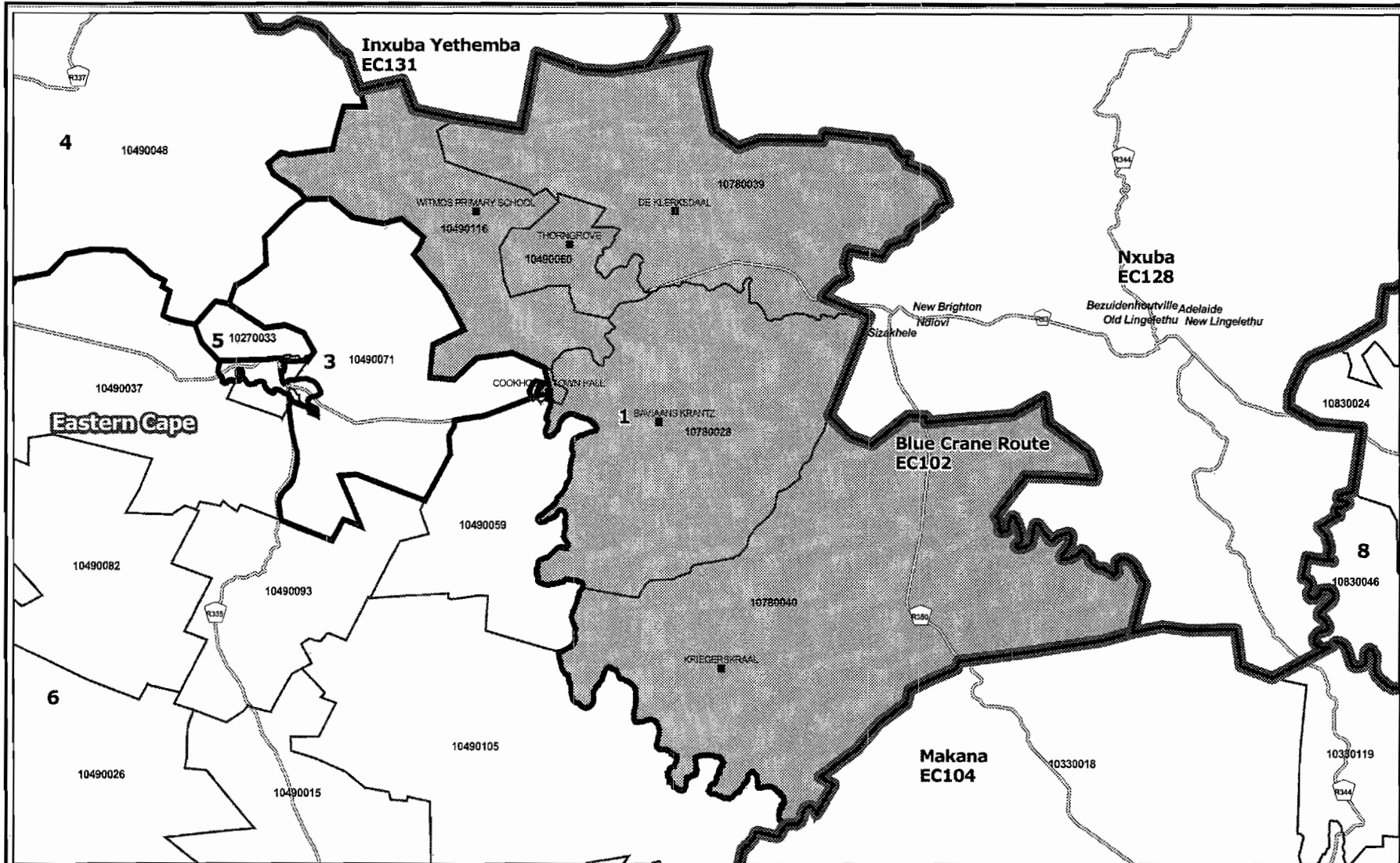
 NOT TO SCALE

DATE	June 2010
MAP NUMBER	EC102

Additional information relating to this map
 can be obtained by contacting the
 Municipal Demarcation Board at:

Tel: (012) 342 2481 Fax: (012) 342 2480
 email: info@demarcation.org.za
 Website: www.demarcation.org.za
 Address: Private Bag X28, Hatfield 0028





Legend	
	Provincial Boundary
	Local Municipality
	Ward
	Dam
	Main Road
	Voting Station

Blue Crane Route(EC102)
 Publication of the delimitation of Ward 1
 of Blue Crane Route(EC102)
 in terms of Item 5 of Schedule 1 to the
 Local Government: Municipal Structures Act, 1998
 (Act No.117 of 1998)

	NOT TO SCALE
DATE	June 2010
WARD NUMBER	1

Additional information relating to this map
 can be obtained by contacting the
 Municipal Demarcation Board at:
 Tel: (012) 342 2481 Fax: (012) 342 2480
 email: info@demarcation.org.za
 Website: www.demarcation.org.za
 Address: Private Bag X28, Hatfield 0028





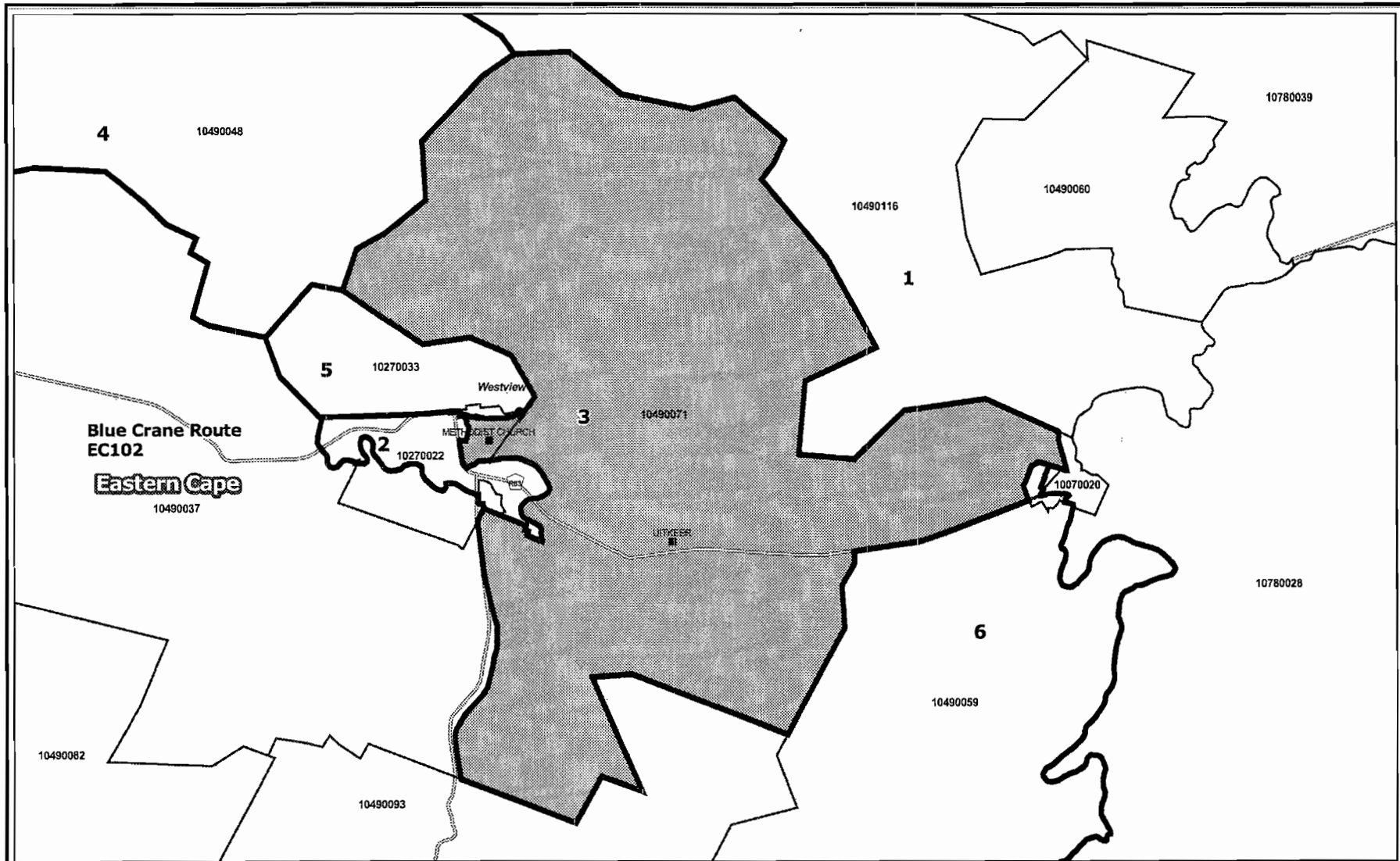
Legend	
Provincial Boundary	Dam
Local Municipality	Main Road
Ward	Voting Station









Blue Crane Route(EC102)
 Publication of the delimitation of Ward 2
 of Blue Crane Route(EC102)
 in terms of Item 5 of Schedule 1 to the
 Local Government: Municipal Structures Act, 1998
 (Act No.117 of 1998)

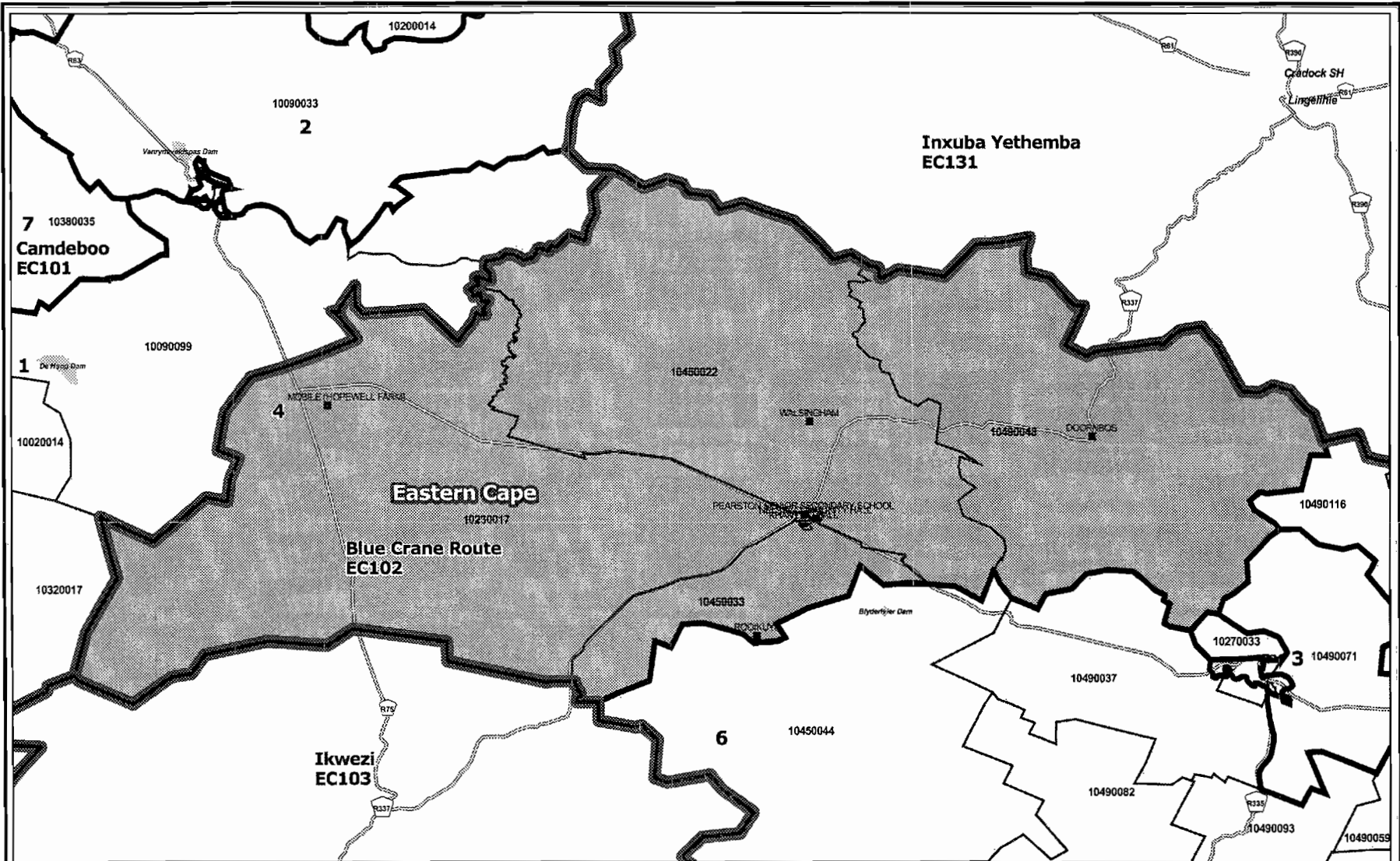
NOT TO SCALE
DATE June 2010
WARD NUMBER 2

Additional information relating to this map
 can be obtained by contacting the
 Municipal Demarcation Board at:
 Tel: (012) 342 2481 Fax: (012) 342 2480
 email: info@demarcation.org.za
 Website: www.demarcation.org.za
 Address: Private Bag X28, Hatfield 0028





<p>Legend</p> <ul style="list-style-type: none">  Provincial Boundary  Local Municipality  Ward  Dam  Main Road  Voting Station 	<p>Blue Crane Route(EC102) Publication of the delimitation of Ward 3 of Blue Crane Route(EC102) in terms of Item 5 of Schedule 1 to the Local Government: Municipal Structures Act, 1998 (Act No.117 of 1998)</p>	<p> NOT TO SCALE</p> <p>DATE June 2010</p> <p>WARD NUMBER 3</p>	<p>Additional information relating to this map can be obtained by contacting the Municipal Demarcation Board at:</p> <p>Tel: (012) 342 2481 Fax: (012) 342 2480 email: info@demarcation.org.za Website: www.demarcation.org.za Address: Private Bag X28, Hatfield 0028</p>	
--	---	--	--	---



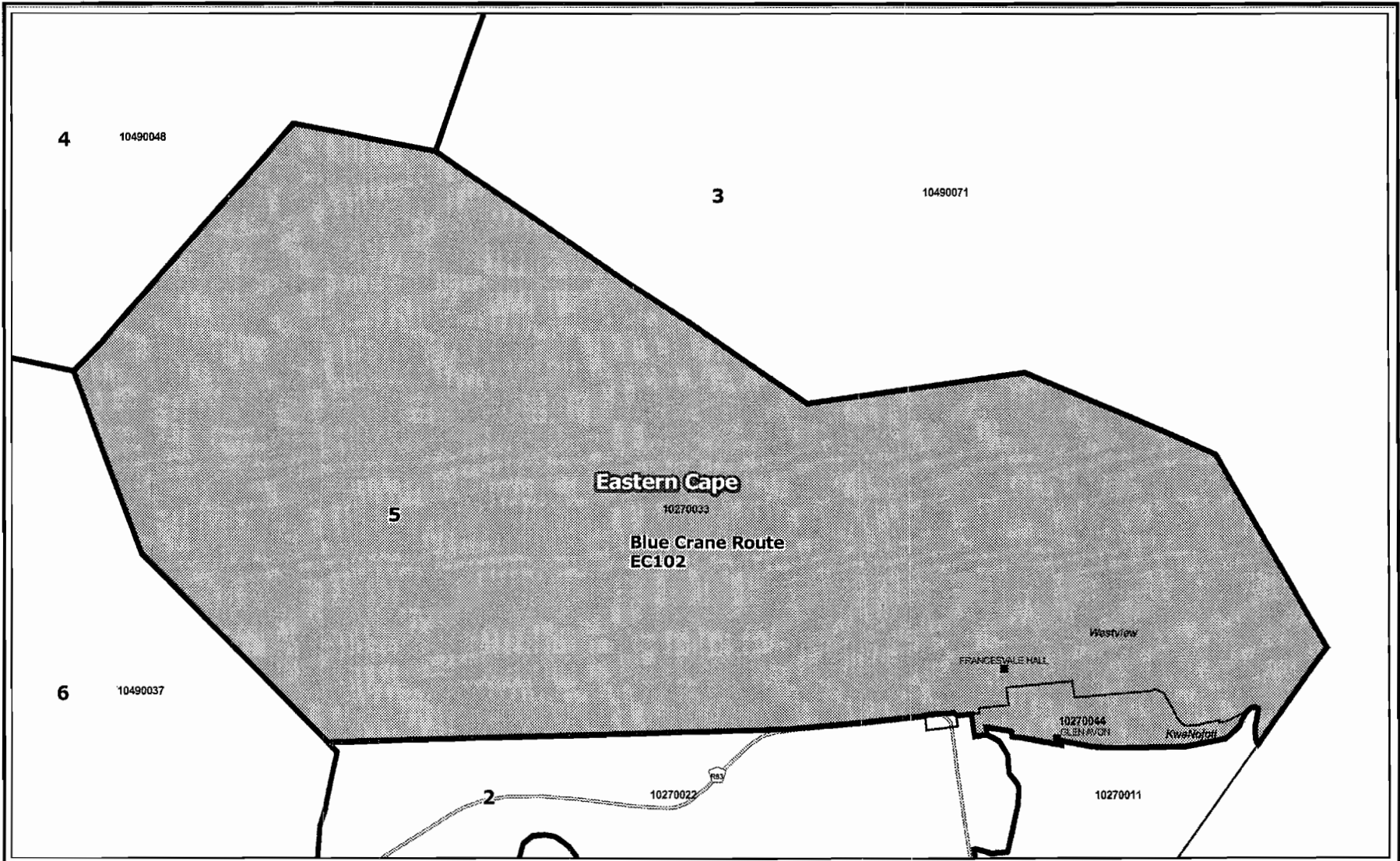
Legend	
	Provincial Boundary
	Local Municipality
	Ward
	Dam
	Main Road
	Voting Station

Blue Crane Route(EC102)
 Publication of the delimitation of Ward 4
 of Blue Crane Route(EC102)
 in terms of Item 5 of Schedule 1 to the
 Local Government: Municipal Structures Act, 1998
 (Act No.117 of 1998)

 NOT TO SCALE
DATE June 2010
WARD NUMBER 4

Additional information relating to this map
 can be obtained by contacting the
 Municipal Demarcation Board at:
 Tel: (012) 342 2481 Fax: (012) 342 2480
 email: info@demarcation.org.za
 Website: www.demarcation.org.za
 Address: Private Bag X28, Hatfield 0028





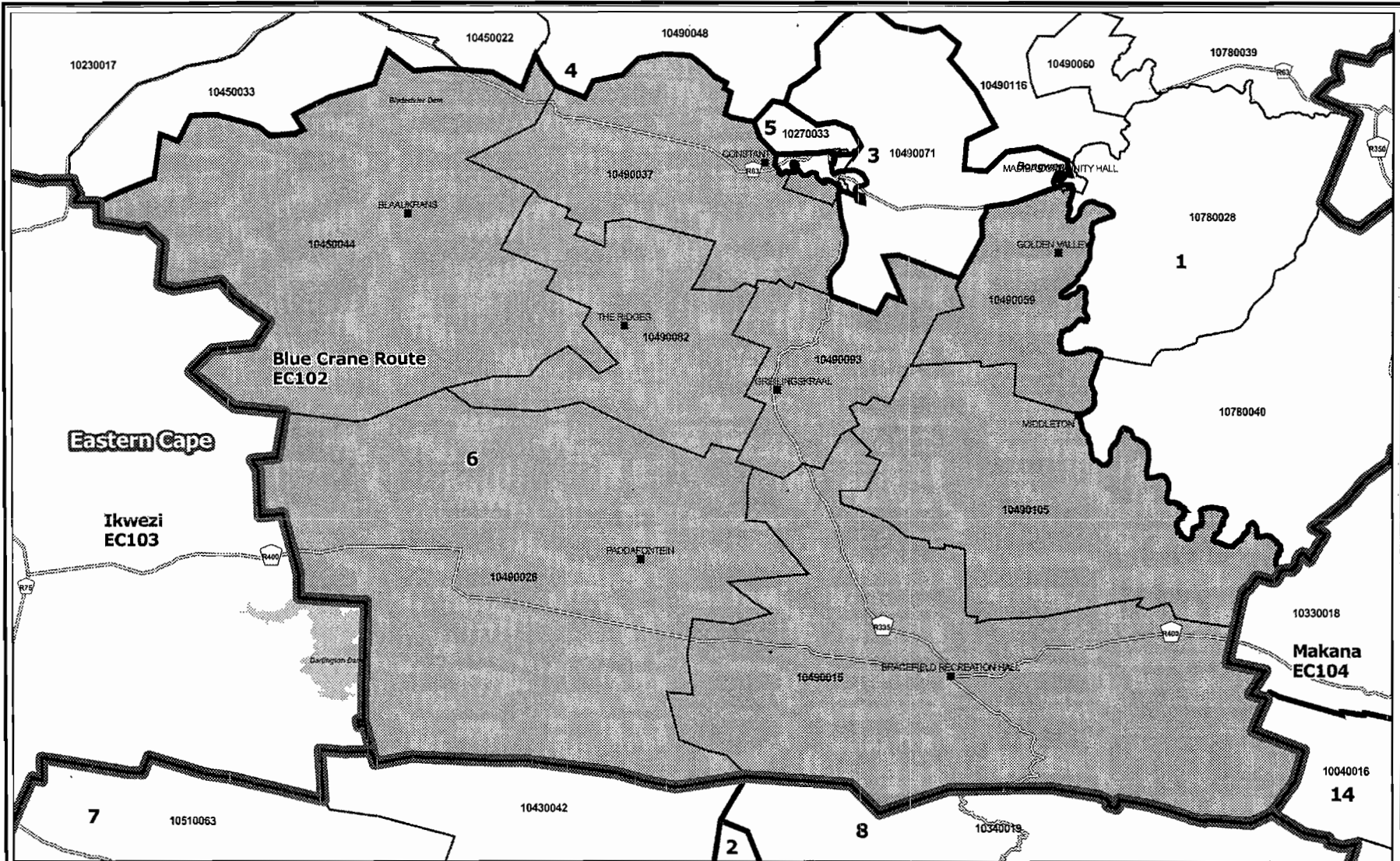
Legend	
Provincial Boundary	Dam
Local Municipality	Main Road
Ward	Voting Station

Blue Crane Route(EC102)
 Publication of the delimitation of Ward 5
 of Blue Crane Route(EC102)
 in terms of Item 5 of Schedule 1 to the
 Local Government: Municipal Structures Act, 1998
 (Act No.117 of 1998)

NOT TO SCALE
DATE June 2010
WARD NUMBER 5

Additional information relating to this map
 can be obtained by contacting the
 Municipal Demarcation Board at:
 Tel: (012) 342 2481 Fax: (012) 342 2480
 email: info@demarcation.org.za
 Website: www.demarcation.org.za
 Address: Private Bag X28, Hatfield 0028






Legend

- Provincial Boundary
- Local Municipality
- Ward
- Dam
- Main Road
- Voting Station

Blue Crane Route(EC102)
 Publication of the delimitation of Ward 6
 of Blue Crane Route(EC102)
 in terms of Item 5 of Schedule 1 to the
 Local Government: Municipal Structures Act, 1998
 (Act No.117 of 1998)



DATE
June 2010

WARD NUMBER
6

Additional information relating to this map
 can be obtained by contacting the
 Municipal Demarcation Board at:

Tel: (012) 342 2481 Fax: (012) 342 2480
 email: info@demarcation.org.za
 Website: www.demarcation.org.za
 Address: Private Bag X28, Hatfield 0028

