

PROVINCE OF THE EASTERN CAPE
IPHONDO LEMPUMA KOLONI
PROVINSIE OOS-KAAP

**Provincial Gazette
Igazethi Yephondo
Provinsiale Koerant**

Vol. 17

BISHO/
KING WILLIAM'S TOWN, 24 JUNE 2010

No. 2389
(Extraordinary)

IMPORTANT NOTICE

The Government Printing Works will not be held responsible for faxed documents not received due to errors on the fax machine or faxes received which are unclear or incomplete. Please be advised that an "OK" slip, received from a fax machine, will not be accepted as proof that documents were received by the GPW for printing. If documents are faxed to the GPW it will be the sender's responsibility to phone and confirm that the documents were received in good order.

Furthermore the Government Printing Works will also not be held responsible for cancellations and amendments which have not been done on original documents received from clients.

CONTENTS • INHOUD

<i>No.</i>		<i>Page No.</i>	<i>Gazette No.</i>
GENERAL NOTICE • ALGEMENE KENNISGEWING			
206	Local Government: Municipal Structures Act (117/1998): Municipal Demarcation Board: Delimitation of municipal wards: Sundays River Valley Local Municipality (EC106)	3	2389
206	Wet op Plaaslike Regering: Munisipale Strukture (117/1998): Munisipale Afbakeningsraad: Afbakening van munisipale wyke: Sundays River Plaaslike Munisipaliteit (EC106)	7	2389

GENERAL NOTICE ALGEMENE KENNISGEWING

NOTICE 206 OF 2010

MUNICIPAL DEMARCATION BOARD DELIMITATION OF MUNICIPAL WARDS IN TERMS OF THE LOCAL GOVERNMENT: MUNICIPAL STRUCTURES ACT, 1998

Municipality : Sundays River Valley Local Municipality (EC106)

In terms of Item 5(1) of Schedule 1 to the Local Government: Municipal Structures Act, 1998 (Act No.117 of 1998) ("the Act") the Municipal Demarcation Board hereby publishes its delimitation of wards for the above-mentioned municipality. Particulars of the delimitation are listed in the Schedule.

In terms of Item 5(2) of Schedule 1 to the Act, any person aggrieved by a delimitation may, within 14 days of publication of this notice, submit objections in writing to:

The Municipal Demarcation Board

Private Bag X28

Hatfield

0028

Fax: 012-3422480

E-mail: robert@demarcation.org.za

The attached form MDB5 must please be used to object. The form is also available on www.demarcation.org.za

Notice number 72 published in Provincial Gazette Extraordinary No 1780 of 12 April 2010 is hereby withdrawn.

LANDIWE MAHLANGU

CHAIRPERSON: MDB

SCHEDULE

In terms of Section 18(3) of the Local Government: Municipal Structures Act, 1998 (Act 117 of 1998) the MEC responsible for local government has determined that the municipal council consists of 16 councillors.

After having consulted the Independent Electoral Commission, The Municipal Demarcation Board has delimited the municipality into 8 wards in terms of Schedule 1 to the Act.

The number of registered voters in each ward does not vary by more than fifteen percent from the norm. The norm was determined by dividing the total number of voters on the municipal segment of the national common voters roll, namely 25461 voters on 12 February 2009, by the number of wards in the municipality.

An overview map of the boundary of the municipality, with the boundaries of the wards within the municipal boundary, and a map of each ward are attached. In case of a discrepancy between a map and this schedule, the map will prevail.

The ward numbers, the voting districts and voting stations in each ward, and the number of voters are as follows:

WARD 1 comprises of a total of 3637 registered voters

Voting District	Voting Station	Number of Voters
10180011	METHODIST CHURCH	828
10180022	MOSES MABIDA SENIOR SECONDARY SCHOOL	1809
10180044	UNITING REFORMED CHURCH	1000

WARD 2 comprises of a total of 3456 registered voters

Voting District	Voting Station	Number of Voters
10180033 (Portion)	KIRKWOOD CORRECTIONAL CENTRE	1704
10180055	MSENGENI	972
10180066	BERGSIG COMMUNITY HALL	648
10430187	NOMZAMO	132

WARD 3 comprises of a total of 3463 registered voters

Voting District	Voting Station	Number of Voters
10340031 (Portion)	NANACHA FARM STALL	230
10340042	ZAMUKUKHANYA SCHOOL	160
10340064 (Portion)	ZUNEY SCHOOL	263
10430121	VALANCIA COMMUNITY HALL	1389
10430198	GREENFIELD	1421

WARD 4 comprises of a total of 3092 registered voters

Voting District	Voting Station	Number of Voters
10220016	SINAKHO HALL	2294
10340031 (Portion)	NANACHA FARM STALL	235
10340064 (Portion)	ZUNEY SCHOOL	400
10340075	TEMPORARY VOTING STATION (NICOSHOOPT TENT)	163

WARD 5 comprises of a total of 3480 registered voters

Voting District	Voting Station	Number of Voters
10430019	SAMKELWE SENIOR SECONDARY SCHOOL	1233
10430064	MASIZAKHE COMMUNITY HALL	1326
10430200	DUTCH REFORMED CHURCH	921

WARD 6 comprises of a total of 2830 registered voters

Voting District	Voting Station	Number of Voters
10430075	HERMITAGE SCHOOL	474
10430086	SUNDAYS RIVER PRIMARY SCHOOL	847
10430132	AV BUKANI PRIMARY SCHOOL	1509

WARD 7 comprises of a total of 2725 registered voters

Voting District	Voting Station	Number of Voters
10180033 (Portion)	KIRKWOOD CORRECTIONAL CENTRE	200
10430042	KIRKWOOD PRISON	352
10430053	MALMAISON PRIMARY SCHOOL	628
10430097	ST REGINALDS PRIMARY SCHOOL	489
10430176	CHARL SMIT STORES	326
10510029	WINTERHOEK HALL	336
10510063	KLEINPOORT HALL	292
10510074	SANDRIVIER	102

WARD 8 comprises of a total of 2778 registered voters

Voting District	Voting Station	Number of Voters
10220027	MORESON PRIMARY SCHOOL	548
10340019	WOODLANDS RONDAVEL	101
10340086	ELEPHANT PARK MULTI-PURPOSE HALL	120
10430020	BLUE CLIFF FARM STALL	92
10430031	MHLOPHEKAZI SCHOOL	626
10430109	SRCC	341
10430110	DUNBRODY PRIMARY SCHOOL	463
10430154	ENON COMMUNITY HALL	487

Important: This Schedule contains the total number of registered voters on the municipality's segment of the national common voters' roll on 12 February 2009 as provided for in Government Notice No. 750 published in Government Gazette No. 32407 of 15 July 2009. The voting district numbers, the voting district boundaries, voting stations, and the number of voters may change after the registration of voters for the 2011 local elections.

FORM MDB5

WARD DELIMITATION

OBJECTION IN TERMS OF ITEM 5(2) OF SCHEDULE 1 TO THE
LOCAL GOVERNMENT: MUNICIPAL STRUCTURES ACT, 1998

Name of municipality:.....Code:.....

Name of aggrieved person/institution:.....

Contact person in case of an institution:.....

Address:.....

Tel. number:.....Cell number:.....

Email address:.....

I hereby object to the delimitation of the boundaries of the following wards:

WARD NUMBER	REASON/MOTIVATION

I request the Municipal Demarcation Board to consider the following alternative proposals:

Ward number	The ward should comprise of the following voting districts (Provide voting district number and the number of voters in brackets e.g. VD1123456(1500)+VD345678(2500)=4000)	Motivation

I confirm that:

- each cluster of voting districts form a contiguous ward;
- the number of voters in each ward fall within the minimum and maximum of voters allowed per ward;
- the proposed ward boundaries comply, in general, with the criteria.

SIGNATURE

NAME AND SURNAME

DATE

KENNISGEWING 206 VAN 2010**MUNISIPALE AFBAKENINGSRAAD
AFBAKENING VAN MUNISIPALE WYKE INGEVOLGE DIE WET OP
PLAASLIKE REGERING: MUNISIPALE STRUKTURE, 1998****Munisipaliteit : Sundays River Valley Plaaslike Munisipaliteit (EC106)**

Ingevolge Item 5(1) van Bylae 1 van die Wet op Plaaslike Regering: Munisipale Strukture, 1998 (Wet No. 117 van 1998) ("die Wet") publiseer die Munisipale Afbakeningsraad hiermee sy afbakening van wyke vir die bogenaaamde munisipaliteit. Besonderhede van die afbakening is vervat in die Bylae.

Ingevolge Item 5(2) van Bylae 1 van die Wet, kan enige persoon wat gegrief is deur 'n afbakening binne 14 dae na publikasie van hierdie kennisgewing skriftelike besware voorlê aan:

Die Munisipale Afbakeningsraad

Privaatsak X28

Hatfield

0028

Faks: 012-3422480

E-pos: robert@demarcation.org.za

Die aangehegte vorm MDB5 moet asseblief gebruik word om beswaar aan te teken. Die vorm is ook beskikbaar op www.demarcation.org.za

LANDIWE MAHLANGU

VOORSITTER: MUNISIPALE AFBAKENINGSRAAD

BYLAE

Ingevolge Artikel 18(3) van die Wet op Plaaslike Regering: Munisipale Strukture, 1998 (Wet 117 van 1998) het die LUR vir plaaslike regering bepaal dat die munisipale raad bestaan uit 16 raadslede.

Na oorlegpleging met die Onafhanklike Verkiesingskommissie het die Munisipale Afbakeningsraad die munisipaliteit in 8 wyke afgebaken ingevolge Bylae 1 van die Wet.

Die getal geregistreerde kiesers in elke wyk, wyk nie meer as vyftien persent van die norm af nie. Die norm is bepaal deur die getal geregistreerde kiesers op die munisipale segment van die nasionale gemeenskaplike kieserslys, naamlik 25461 kiesers op 12 Februarie 2009, deur die getal wyke in die munisipaliteit te deel.

'n Oorsigkaart van die munisipale grens met die grense van die wyke binne die munisipale grens, en 'n kaart van elke wyk, is aangeheg. Ingeval van 'n verskil tussen 'n kaart en hierdie bylae, sal die kaart geld.

Die wyknommers, die stembedistrikte en stemlokale in elke wyk, en die getal kiesers is as volg:

WYK 1 het 3637 kiesers

Stemdistrik	Stemlokaal	Getal kiesers
10180011	METHODIST CHURCH	828
10180022	MOSES MABIDA SENIOR SECONDARY SCHOOL	1809
10180044	UNITING REFORMED CHURCH	1000

WYK 2 het 3456 kiesers

Stemdistrik	Stemlokaal	Getal kiesers
10180033 (Gedeelte)	KIRKWOOD CORRECTIONAL CENTRE	1704
10180055	MSENGENI	972
10180066	BERGSIG COMMUNITY HALL	648
10430187	NOMZAMO	132

WYK 3 het 3463 kiesers

Stemdistrik	Stemlokaal	Getal kiesers
10340031 (Gedeelte)	NANACHA FARM STALL	230
10340042	ZAMUKUKHANYA SCHOOL	160
10340064 (Gedeelte)	ZUNEY SCHOOL	263
10430121	VALANCIA COMMUNITY HALL	1389
10430198	GREENFIELD	1421

WYK 4 het 3092 kiesers

Stemdistrik	Stemlokaal	Getal kiesers
10220016	SINAKHO HALL	2294
10340031 (Gedeelte)	NANACHA FARM STALL	235
10340064 (Gedeelte)	ZUNEY SCHOOL	400
10340075	TEMPORARY VOTING STATION (NICOSHOOP TENT)	163

WYK 5 het 3480 kiesers

Stemdistrik	Stemlokaal	Getal kiesers
10430019	SAMKELWE SENIOR SECONDARY SCHOOL	1233
10430064	MASIZAKHE COMMUNITY HALL	1326
10430200	DUTCH REFORMED CHURCH	921

WYK 6 het 2830 kiesers

Stemdistrik	Stemlokaal	Getal kiesers
10430075	HERMITAGE SCHOOL	474
10430086	SUNDAYS RIVER PRIMARY SCHOOL	847
10430132	AV BUKANI PRIMARY SCHOOL	1509

WYK 7 het 2725 kiesers

Stemdistrik	Stemlokaal	Getal kiesers
10180033 (Gedeelte)	KIRKWOOD CORRECTIONAL CENTRE	200
10430042	KIRKWOOD PRISON	352
10430053	MALMAISON PRIMARY SCHOOL	628
10430097	ST REGINALDS PRIMARY SCHOOL	489
10430176	CHARL SMIT STORES	326
10510029	WINTERHOEK HALL	336
10510063	KLEINPOORT HALL	292
10510074	SANDRIVIER	102

WYK 8 het 2778 kiesers

Stemdistrik	Stemlokaal	Getal kiesers
10220027	MORESON PRIMARY SCHOOL	548
10340019	WOODLANDS RONDAVEL	101
10340086	ELEPHANT PARK MULTI-PURPOSE HALL	120
10430020	BLUE CLIFF FARM S'TALL	92
10430031	MHLOPHEKAZI SCHOOL	626
10430109	SRCC	341
10430110	DUNBRODY PRIMARY SCHOOL	463
10430154	ENON COMMUNITY HALL	487

Belangrik: Hierdie Bylae bevat die totale getal geregistreeerde kiesers op die munisipaliteit se segment van die nasionale gemeenskaplike kieserslys op 12 Februarie 2009, waarvoor voorsiening gemaak is in Goewerementskennisgewing No. 750 gepubliseer in Staatskoerant No. 32407 van 15 Julie 2009. Die stemdistriknommers, die grense van die stemdistrikte, die stemlokale, en die getal kiesers mag verander na die registrasie van kiesers vir die 2011 plaaslike verkiesings.

VORM MDB5

WYKSAFBAKENING

BESWAAR INGEVOLGE ITEM 5(2) VAN BYLAE 1
VAN DIE WET OP PLAASLIKE REGERING: MUNISIPALE STRUKTURE, 1998

Naam van Munisipaliteit:.....Code:.....

Naam van beswaarde persoon/instelling:.....

Kontak persoon in geval van 'n instelling:.....

Adres:.....

Tel. nommer:..... Selfoonnommer:.....

E-pos adres:.....

Hiermee teken ek beswaar aan teen die afbakening van die grense van die volgende wyke:

WYK NOMMER	REDE/MOTIVERING

Ek versoek die Munisipale Afbakeningsraad om die volgende alternatiewe voorstelle te oorweeg:

Wyk nommer	Die wyk moet bestaan uit die volgende stembedistrikte: (Voorsien die stembedistriktnommer en die getal geregistreerde kiesers as volg VD1123456(1500)+VD345678(2500)=4000)	Motivering

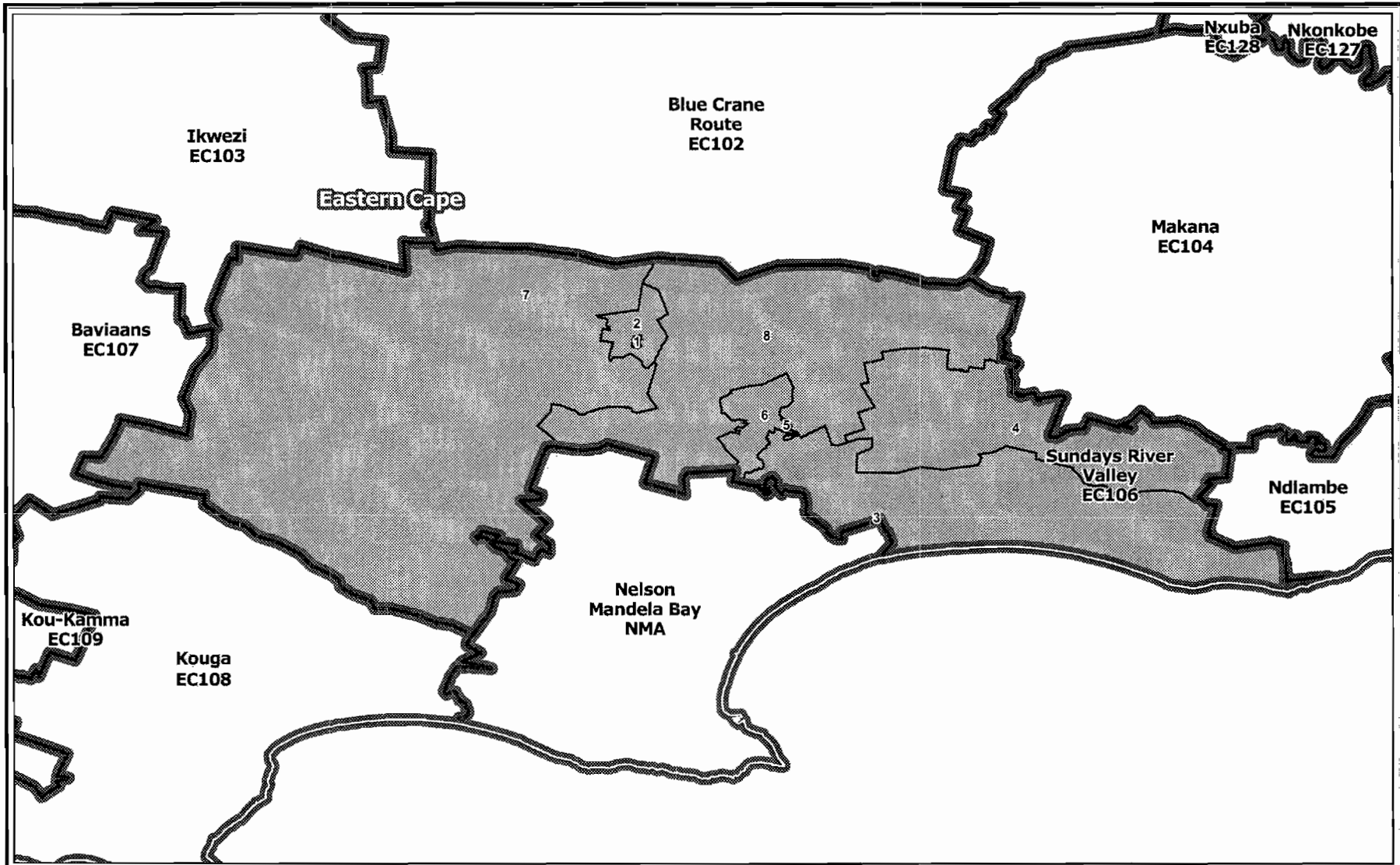
Ek bevestig dat:

- die saamgevoegde stembedistrikte vorm 'n aaneenlopende wyk;
- die getal kiesers in elke wyk is binne die minimum en maksimum getal wat per wyk toegelaat word;
- die voorgestelde wyke voldoen in die algemeen aan die kriteria.




HANDTEKENING

NAAM EN VAN

DATUM




Legend

-  Provincial Boundary
-  Municipal Boundary
-  Ward Boundary

Sundays River Valley(EC106)

Publication of the delimitation of Wards within the Sundays River Valley Local Municipality (EC106) in terms of Item 5 of Schedule 1 to the Local Government: Municipal Structures Act, 1998 (Act No.117 of 1998)

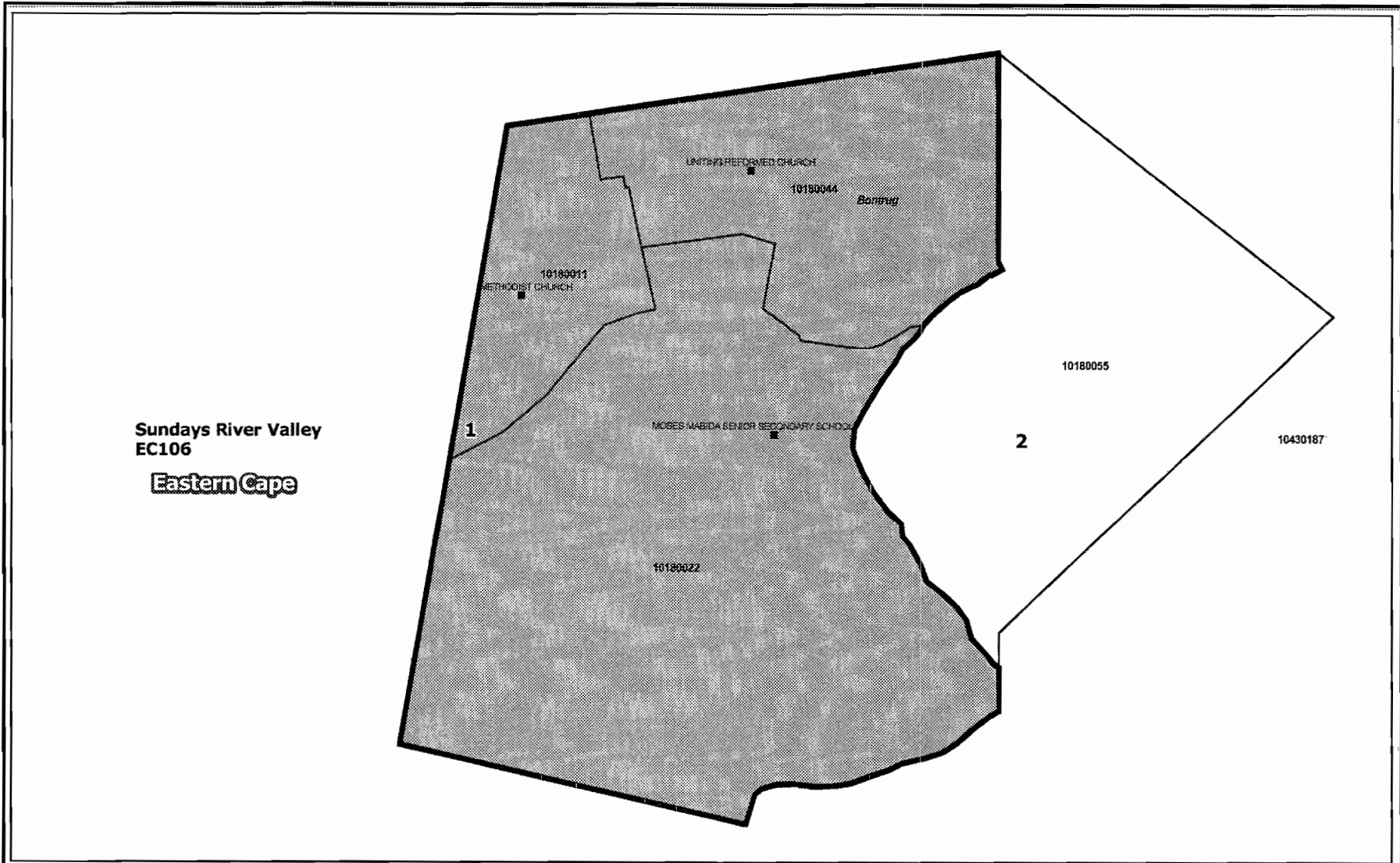


DATE	June 2010
MAP NUMBER	EC106

Additional information relating to this map can be obtained by contacting the Municipal Demarcation Board at:

Tel: (012) 342 2481 Fax: (012) 342 2480
 email: info@demarcation.org.za
 Website: www.demarcation.org.za
 Address: Private Bag X28, Hatfield 0028






**Sundays River Valley
EC106**
Eastern Cape

Legend

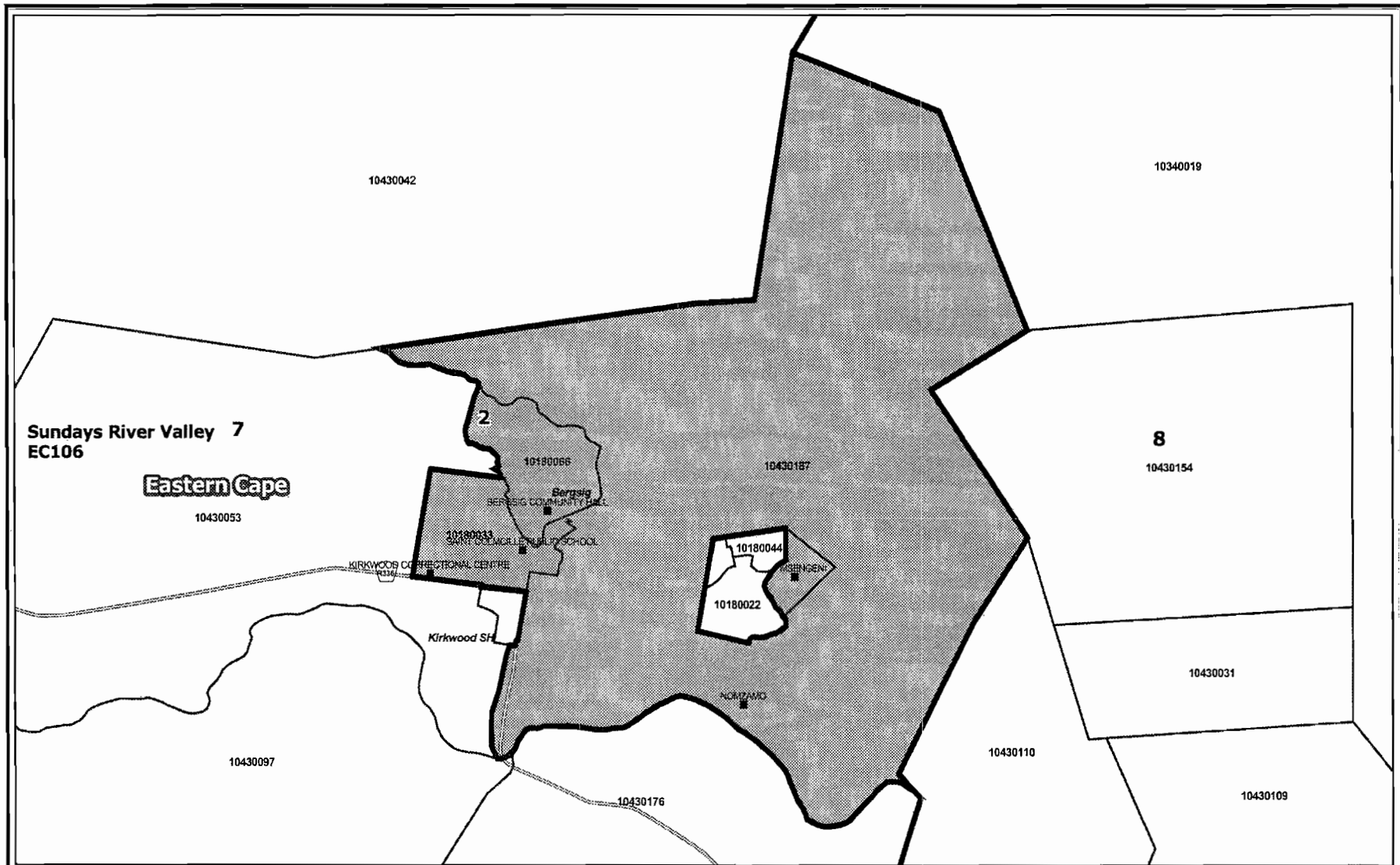
-  Provincial Boundary
-  Local Municipality
-  Ward
-  Dam
-  Main Road
-  Voting Station

Sundays River Valley(EC106)
 Publication of the delimitation of Ward 1
 of Sundays River Valley(EC106)
 in terms of Item 5 of Schedule 1 to the
 Local Government: Municipal Structures Act, 1998
 (Act No.117 of 1998)

 NOT TO SCALE
DATE June 2010
WARD NUMBER 1

Additional information relating to this map
 can be obtained by contacting the
 Municipal Demarcation Board at:
 Tel: (012) 342 2481 Fax: (012) 342 2480
 email: info@demarcation.org.za
 Website: www.demarcation.org.za
 Address: Private Bag X28, Hatfield 0028





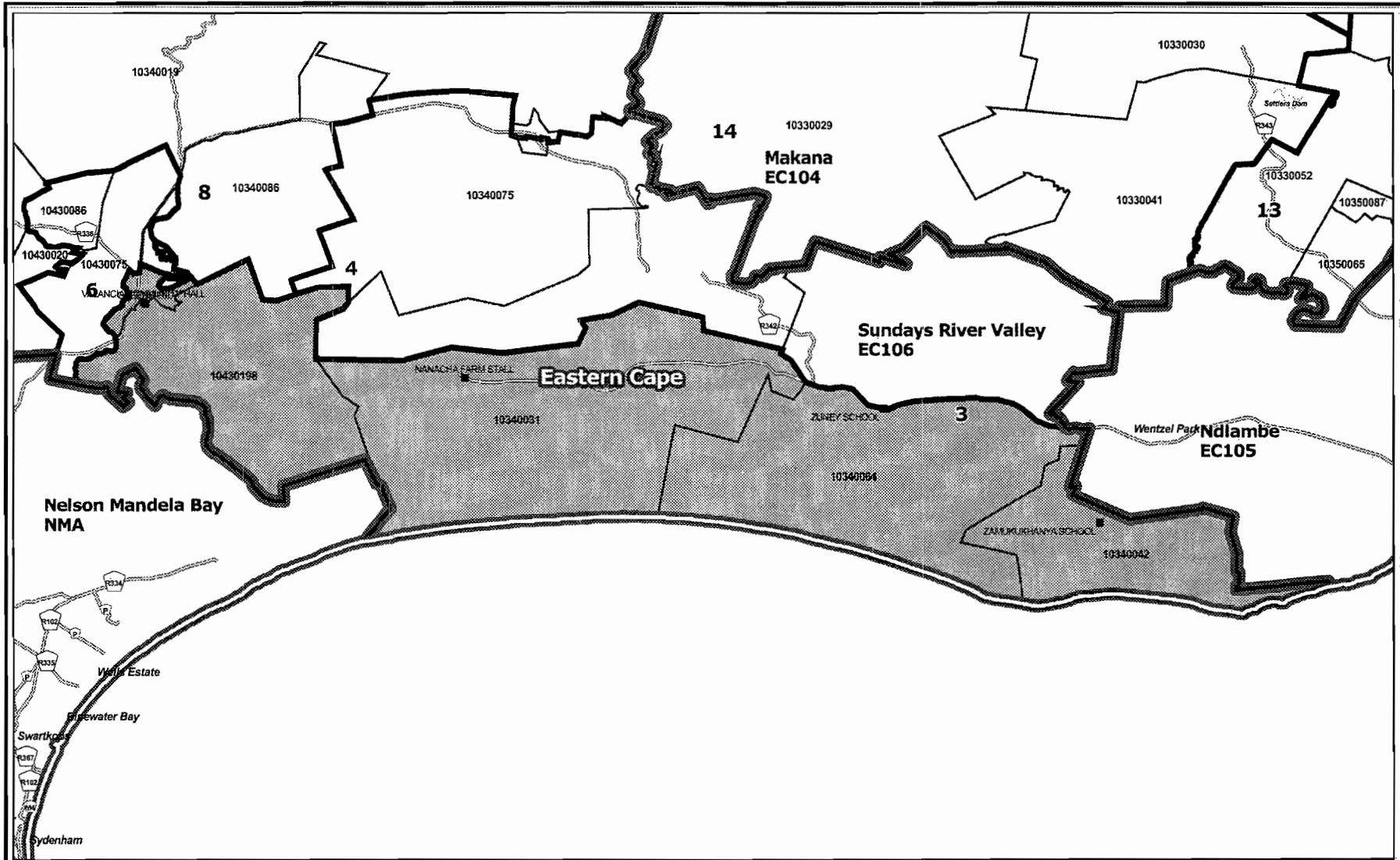
Legend	
Provincial Boundary	Dam
Local Municipality	Main Road
Ward	Voting Station

Sundays River Valley(EC106)
 Publication of the delimitation of Ward 2
 of Sundays River Valley(EC106)
 in terms of Item 5 of Schedule 1 to the
 Local Government: Municipal Structures Act, 1998
 (Act No.117 of 1998)

NOT TO SCALE
DATE June 2010
WARD NUMBER 2

Additional information relating to this map
 can be obtained by contacting the
 Municipal Demarcation Board at:
 Tel: (012) 342 2481 Fax: (012) 342 2480
 email: info@demarcation.org.za
 Website: www.demarcation.org.za
 Address: Private Bag X28, Hatfield 0028





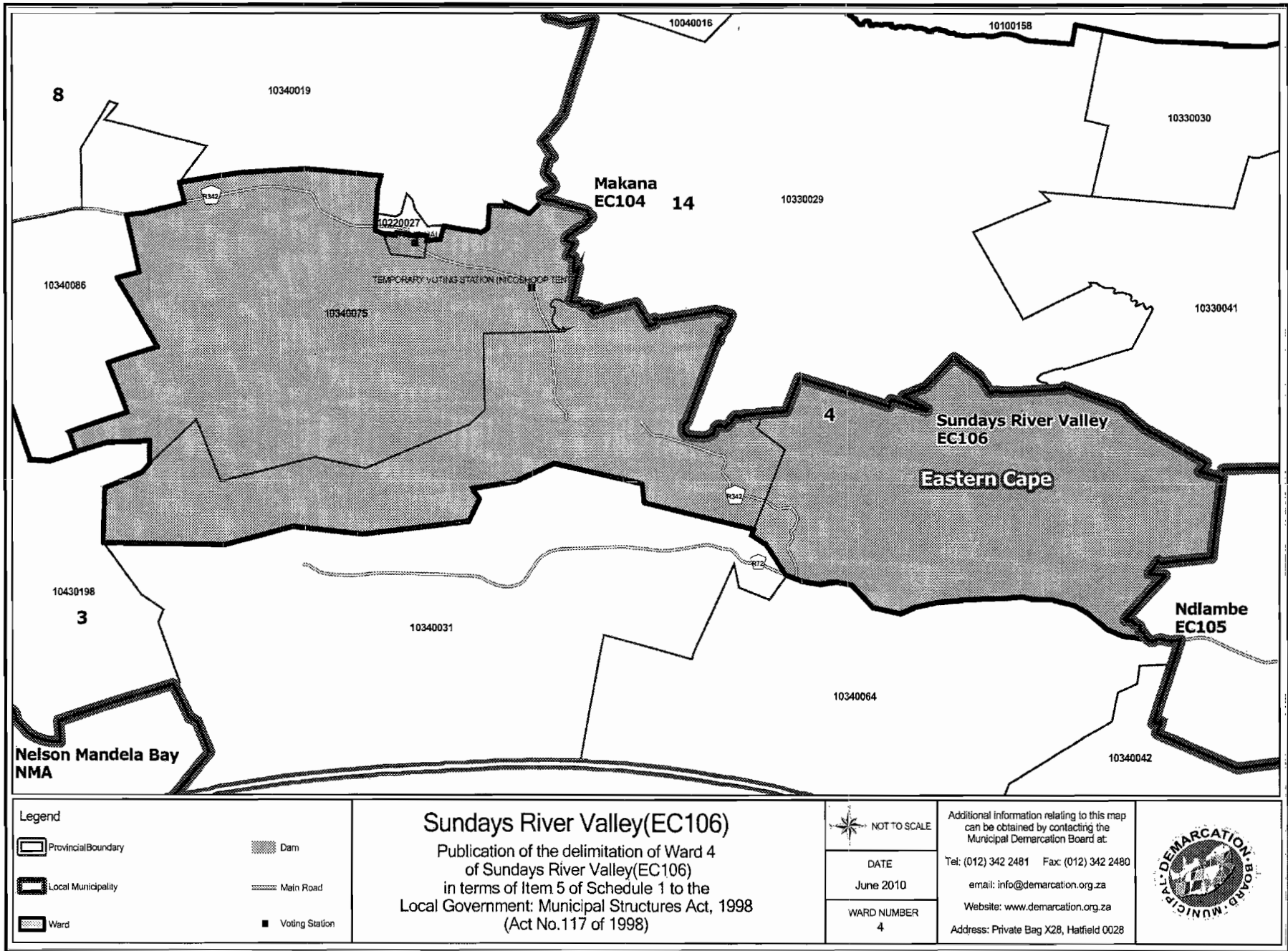
Legend	
	Provincial Boundary
	Local Municipality
	Ward
	Dam
	Main Road
	Voting Station

Sundays River Valley(EC106)
 Publication of the delimitation of Ward 3
 of Sundays River Valley(EC106)
 in terms of Item 5 of Schedule 1 to the
 Local Government: Municipal Structures Act, 1998
 (Act No.117 of 1998)

 NOT TO SCALE
DATE June 2010
WARD NUMBER 3

Additional information relating to this map
 can be obtained by contacting the
 Municipal Demarcation Board at:
 Tel: (012) 342 2481 Fax: (012) 342 2480
 email: info@demarcation.org.za
 Website: www.demarcation.org.za
 Address: Private Bag X28, Hatfield 0028






Legend

-  Provincial Boundary
-  Local Municipality
-  Ward
-  Dam
-  Main Road
-  Voting Station

Sundays River Valley (EC106)

Publication of the delimitation of Ward 4 of Sundays River Valley (EC106) in terms of Item 5 of Schedule 1 to the Local Government: Municipal Structures Act, 1998 (Act No. 117 of 1998)

 NOT TO SCALE

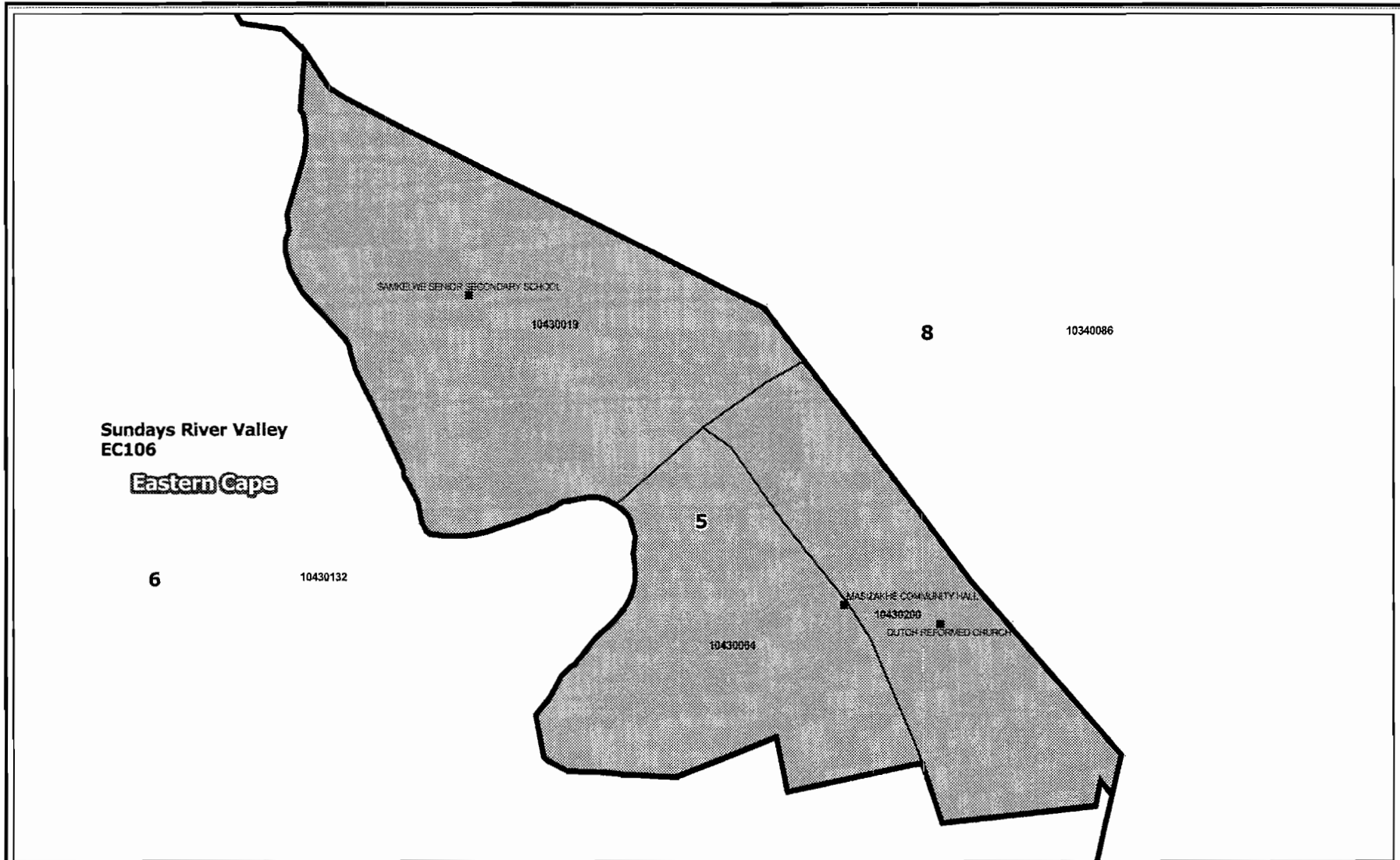
DATE
June 2010

WARD NUMBER
4

Additional information relating to this map can be obtained by contacting the Municipal Demarcation Board at:

Tel: (012) 342 2481 Fax: (012) 342 2480
 email: info@demarcation.org.za
 Website: www.demarcation.org.za
 Address: Private Bag X28, Hatfield 0028





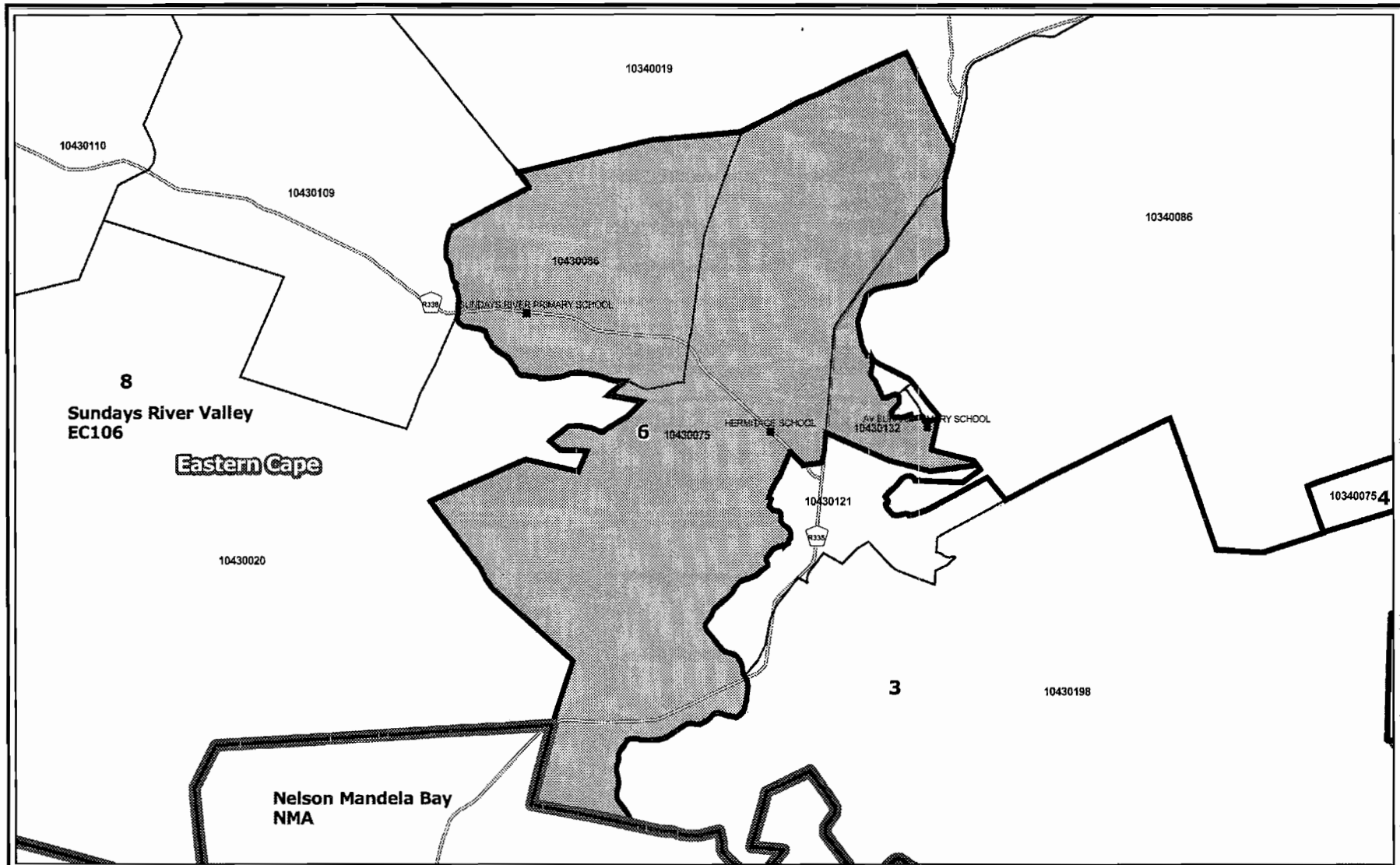
Legend	
	Provincial Boundary
	Local Municipality
	Ward
	Dam
	Main Road
	Voting Station

Sundays River Valley (EC106)
 Publication of the delimitation of Ward 5
 of Sundays River Valley (EC106)
 in terms of Item 5 of Schedule 1 to the
 Local Government: Municipal Structures Act, 1998
 (Act No. 117 of 1998)

NOT TO SCALE
DATE June 2010
WARD NUMBER 5

Additional information relating to this map
 can be obtained by contacting the
 Municipal Demarcation Board at:
 Tel: (012) 342 2481 Fax: (012) 342 2480
 email: info@demarcation.org.za
 Website: www.demarcation.org.za
 Address: Private Bag X28, Hatfield 0028





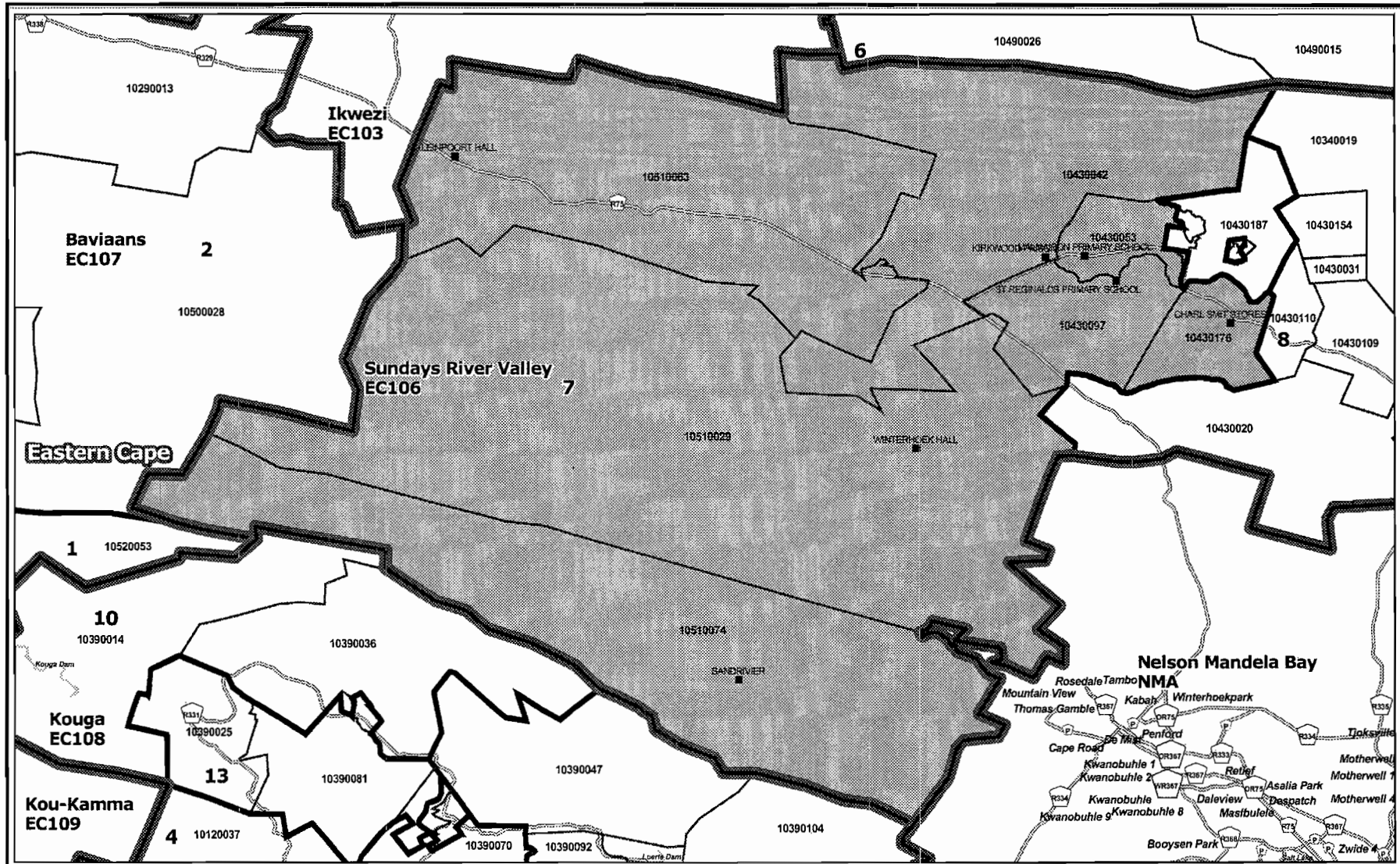
Legend	
	Provincial Boundary
	Local Municipality
	Ward
	Dam
	Main Road
	Voting Station

Sundays River Valley(EC106)
 Publication of the delimitation of Ward 6
 of Sundays River Valley(EC106)
 in terms of Item 5 of Schedule 1 to the
 Local Government: Municipal Structures Act, 1998
 (Act No.117 of 1998)

NOT TO SCALE
DATE June 2010
WARD NUMBER 6

Additional information relating to this map
 can be obtained by contacting the
 Municipal Demarcation Board at:
 Tel: (012) 342 2481 Fax: (012) 342 2480
 email: info@demarcation.org.za
 Website: www.demarcation.org.za
 Address: Private Bag X28, Hatfield 0028





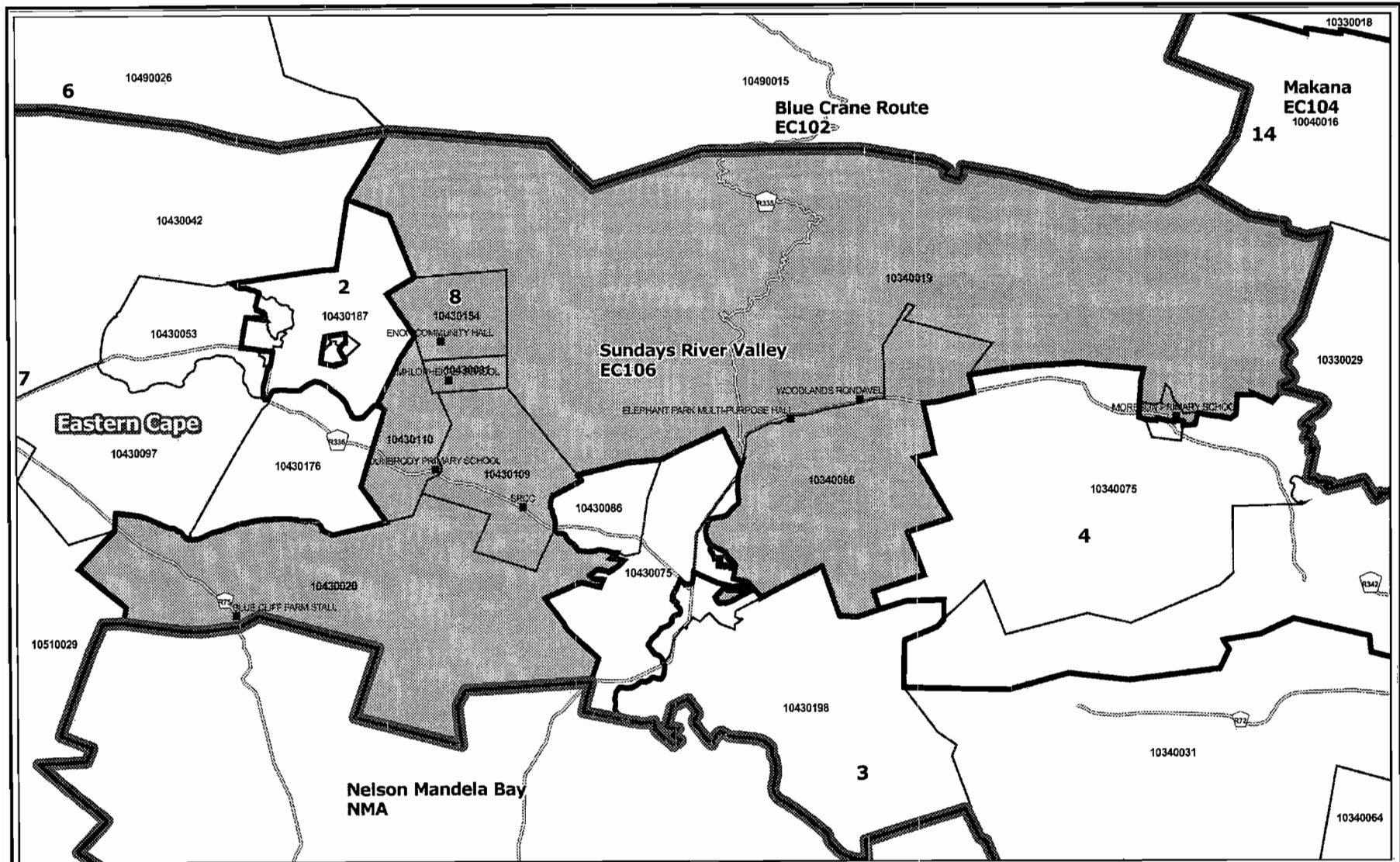
Legend	
	Provincial Boundary
	Local Municipality
	Ward
	Dam
	Main Road
	Voting Station

Sundays River Valley(EC106)
 Publication of the delimitation of Ward 7
 of Sundays River Valley(EC106)
 in terms of Item 5 of Schedule 1 to the
 Local Government: Municipal Structures Act, 1998
 (Act No.117 of 1998)

	NOT TO SCALE
DATE	June 2010
WARD NUMBER	7

Additional information relating to this map
 can be obtained by contacting the
 Municipal Demarcation Board at:
 Tel: (012) 342 2481 Fax: (012) 342 2480
 email: info@demarcation.org.za
 Website: www.demarcation.org.za
 Address: Private Bag X28, Hatfield 0028





Legend	
	Provincial Boundary
	Local Municipality
	Ward
	Dam
	Main Road
	Voting Station

Sundays River Valley (EC106)
 Publication of the delimitation of Ward 8
 of Sundays River Valley (EC106)
 in terms of Item 5 of Schedule 1 to the
 Local Government: Municipal Structures Act, 1998
 (Act No. 117 of 1998)

	NOT TO SCALE
DATE	June 2010
WARD NUMBER	8

Additional information relating to this map
 can be obtained by contacting the
 Municipal Demarcation Board at:
 Tel: (012) 342 2481 Fax: (012) 342 2480
 email: info@demarcation.org.za
 Website: www.demarcation.org.za
 Address: Private Bag X28, Hatfield 0028

