

PROVINCE OF THE EASTERN CAPE
IPHONDO LEMPUMA KOLONI
PROVINSIE OOS-KAAP

**Provincial Gazette
Igazethi Yephondo
Provinsiale Koerant**

Vol. 17

BISHO/
KING WILLIAM'S TOWN, 24 JUNE 2010

No. 2392
(Extraordinary)

IMPORTANT NOTICE

The Government Printing Works will not be held responsible for faxed documents not received due to errors on the fax machine or faxes received which are unclear or incomplete. Please be advised that an "OK" slip, received from a fax machine, will not be accepted as proof that documents were received by the GPW for printing. If documents are faxed to the GPW it will be the sender's responsibility to phone and confirm that the documents were received in good order.

Furthermore the Government Printing Works will also not be held responsible for cancellations and amendments which have not been done on original documents received from clients.

CONTENTS • INHOUD

| <i>No.</i> | | <i>Page No.</i> | <i>Gazette No.</i> |
|---|--|---------------------|------------------------|
| GENERAL NOTICE • ALGEMENE KENNISGEWING | | | |
| 209 | Local Government: Municipal Structures Act (117/1998): Municipal Demarcation Board: Delimitation of municipal wards: Great Kei Local Municipality (EC123) | 3 | 2392 |
| 209 | Wet op Plaaslike Regering: Munisipale Strukture (117/1998): Munisipale Afbakeningsraad: Afbakening van munisipale wyke: Great Kei Plaaslike Munisipaliteit (EC123) | 7 | 2392 |

GENERAL NOTICE ALGEMENE KENNISGEWING

NOTICE 209 OF 2010 MUNICIPAL DEMARCATION BOARD DELIMITATION OF MUNICIPAL WARDS IN TERMS OF THE LOCAL GOVERNMENT: MUNICIPAL STRUCTURES ACT, 1998

Municipality : Great Kei Local Municipality (EC123)

In terms of Item 5(1) of Schedule 1 to the Local Government: Municipal Structures Act, 1998 (Act No.117 of 1998) ("the Act") the Municipal Demarcation Board hereby publishes its delimitation of wards for the above-mentioned municipality. Particulars of the delimitation are listed in the Schedule.

In terms of Item 5(2) of Schedule 1 to the Act, any person aggrieved by a delimitation may, within 14 days of publication of this notice, submit objections in writing to:

The Municipal Demarcation Board
Private Bag X28

Hatfield
0028

Fax: 012-3422480

E-mail: robert@demarcation.org.za

The attached form MDB5 must please be used to object. The form is also available on www.demarcation.org.za

LANDIWE MAHLANGU
CHAIRPERSON: MDB

SCHEDULE

In terms of Section 18(3) of the Local Government: Municipal Structures Act, 1998 (Act 117 of 1998) the MEC responsible for local government has determined that the municipal council consists of 13 councillors.

After having consulted the Independent Electoral Commission, The Municipal Demarcation Board has delimited the municipality into 7 wards in terms of Schedule 1 to the Act.

The number of registered voters in each ward does not vary by more than fifteen percent from the norm. The norm was determined by dividing the total number of voters on the municipal segment of the national common voters roll, namely 21428 voters on 12 February 2009, by the number of wards in the municipality.

An overview map of the boundary of the municipality, with the boundaries of the wards within the municipal boundary, and a map of each ward are attached. In case of a discrepancy between a map and this schedule, the map will prevail.

The ward numbers, the voting districts and voting stations in each ward, and the number of voters are as follows:

WARD 1 comprises of a total of 2927 registered voters

| Voting District | Voting Station | Number of Voters |
|-----------------|-------------------------|------------------|
| 10820067 | BULURHA FARM SCHOOL | 455 |
| 10820078 | KWELERA PUBLIC SCHOOL | 1127 |
| 10820472 | KINGS MISSION SCHOOL | 743 |
| 10820494 | BYLETT'S COMBINEDSCHOOL | 226 |
| 10820742 | NOKHALA COMMUNITY HALL | 376 |

WARD 2 comprises of a total of 2745 registered voters

| Voting District | Voting Station | Number of Voters |
|-----------------|----------------------------------|------------------|
| 10820089 | GWABA COMBINED SCHOOL | 578 |
| 10820090 | ZOZO PUBLIC SCHOOL | 516 |
| 10820573 | BLUE RIVER STORE | 156 |
| 10820708 | RED CROSS COMMUNITY HALL | 629 |
| 10820719 | LANGVLEI STORE | 118 |
| 10820731 | MTUNZI TSOLEKILE COMBINED SCHOOL | 655 |
| 10880074 | ROSEDALE FARM | 93 |

WARD 3 comprises of a total of 3201 registered voters

| Voting District | Voting Station | Number of Voters |
|-----------------|---------------------------|------------------|
| 10770049 | CINTSA EAST PUBLIC SCHOOL | 782 |
| 10770072 | CINTSA COUNTRY CLUB | 328 |
| 10820034 | NGXINGXOLO PRIMARY SCHOOL | 569 |
| 10820056 | CEFANE PRIMARY SCHOOL | 489 |
| 10820449 | MAKAZI PRIMARY SCHOOL | 512 |
| 10820720 | SILATSHA PUBLIC SCHOOL | 521 |

WARD 4 comprises of a total of 3429 registered voters

| Voting District | Voting Station | Number of Voters |
|-----------------|------------------------------|------------------|
| 10820012 | LUSASA COMBINED SCHOOL | 324 |
| 10820023 | MZWINI COMMUNITY HALL | 654 |
| 10820450 | MZUVUKILE HIGH SCHOOL | 484 |
| 10820652 | MANGQUKELA HALL | 262 |
| 10820663 | MKOMATI GROUNDS | 271 |
| 10820674 | KHANYILE PRIMARY SCHOOL | 258 |
| 10820685 | ELITYENI DAY CARE CENTRE | 289 |
| 10820696 | MZWINI SPORTS GROUND | 371 |
| 10820753 | ZAMUKUKHANYA DAY CARE CENTRE | 516 |

WARD 5 comprises of a total of 2713 registered voters

| Voting District | Voting Station | Number of Voters |
|-----------------|---------------------------------|------------------|
| 10680027 | SIVIWE PRIMARY SCHOOL | 1757 |
| 10880018 | QUEENSCOURT FARM SCHOOL | 92 |
| 10880029 | MOBILE (WATERFALLS FARM SCHOOL) | 241 |
| 10880052 | DRYBOSCH FARM SCHOOL | 243 |
| 10880063 | HILOTYENI FARM SCHOOL | 357 |
| 10880096 | IRENE FARM | 23 |

WARD 6 comprises of a total of 3453 registered voters

| Voting District | Voting Station | Number of Voters |
|-----------------|--------------------------|------------------|
| 10630011 | KEI MOUTH | 345 |
| 10630022 | ICWILI COMMUNITY HALL | 881 |
| 10630033 | MORGAN BAY | 345 |
| 10770016 | HAGA HAGA COMMUNITY HALL | 168 |
| 10820045 | NYARA COMMUNITY HALL | 612 |
| 10820427 | MXOLISI PRIMARY SCHOOL | 171 |
| 10820438 | KWA BHOLA PRIMARY SCHOOL | 206 |
| 10820461 | PIAPIAMA PUBLIC SCHIIOOL | 132 |
| 10820641 | DIPHINI COMMUNITY HALL | 311 |
| 10880030 | EXTENSION FARM SCHOOL | 184 |
| 10880085 | FERNDALE PRIMARY SCHOOL | 98 |

WARD 7 comprises of a total of 2960 registered voters

| Voting District | Voting Station | Number of Voters |
|-----------------|---------------------------|------------------|
| 10680016 | KOMGA TOWN HALL | 856 |
| 10680038 | MORGENSTER PRIMARY SCHOOL | 334 |
| 10680049 | KOMGA GREAT HALL | 1548 |
| 10880041 | FORT WARDEN FARM SCHOOL | 189 |
| 10880108 | MISTLY FARM | 33 |

Important: This Schedule contains the total number of registered voters on the municipality's segment of the national common voters' roll on 12 February 2009 as provided for in Government Notice No. 750 published in Government Gazette No. 32407 of 15 July 2009. The voting district numbers, the voting district boundaries, voting stations, and the number of voters may change after the registration of voters for the 2011 local elections.

FORM MD55

WARD DELIMITATION

OBJECTION IN TERMS OF ITEM 5(2) OF SCHEDULE 1 TO THE
LOCAL GOVERNMENT: MUNICIPAL STRUCTURES ACT, 1998

Name of municipality:.....Code:.....

Name of aggrieved person/institution:.....

Contact person in case of an institution:.....

Address:.....

Tel. number:.....Cell number:.....

Email address:.....

I hereby object to the delimitation of the boundaries of the following wards:

| WARD NUMBER | REASON/MOTIVATION |
|-------------|-------------------|
| | |
| | |
| | |

I request the Municipal Demarcation Board to consider the following alternative proposals:

| Ward number | The ward should comprise of the following voting districts (Provide voting district number and the number of voters in brackets e.g. VD1123456(1500)+VD345678(2500)=4000) | Motivation |
|-------------|---|------------|
| | | |
| | | |
| | | |
| | | |
| | | |

I confirm that:

- each cluster of voting districts form a contiguous ward;
- the number of voters in each ward fall within the minimum and maximum of voters allowed per ward;
- the proposed ward boundaries comply, in general, with the criteria.

SIGNATURE

NAME AND SURNAME

DATE

KENNISGEWING 209 VAN 2010
MUNISIPALE AFBAKENINGSRAAD
AFBAKENING VAN MUNISIPALE WYKE INGEVOLGE DIE WET OP
PLAASLIKE REGERING: MUNISIPALE STRUKTURE, 1998

Munisipaliteit : Great Kei Plaaslike Munisipaliteit (EC123)

Ingevolge Item 5(1) van Bylae 1 van die Wet op Plaaslike Regering: Munisipale Strukture, 1998 (Wet No. 117 van 1998) ("die Wet") publiseer die Munisipale Afbakeningsraad hiermee sy afbakening van wyke vir die bogenoemde munisipaliteit. Besonderhede van die afbakening is vervat in die Bylae.

Ingevolge Item 5(2) van Bylae 1 van die Wet, kan enige persoon wat gegrief is deur 'n afbakening binne 14 dae na publikasie van hierdie kennisgewing skriftelike besware voorlê aan:

Die Munisipale Afbakeningsraad

Privaatsak X28

Hatfield

0028

Faks: 012-3422480

E-pos: robert@demarcation.org.za

Die aangehegte vorm MDB5 moet asseblief gebruik word om beswaar aan te teken. Die vorm is ook beskikbaar op www.demarcation.org.za

LANDIWE MAHLANGU

VOORSITTER: MUNISIPALE AFBAKENINGSRAAD

BYLAE

Ingevolge Artikel 18(3) van die Wet op Plaaslike Regering: Munisipale Strukture, 1998 (Wet 117 van 1998) het die LUR vir plaaslike regering bepaal dat die munisipale raad bestaan uit 13 raadslede.

Na oorlegpleging met die Onafhanklike Verkiesingskommissie het die Munisipale Afbakeningsraad die munisipaliteit in 7 wyke afgebaken ingevolge Bylae 1 van die Wet.

Die getal geregistreerde kiesers in elke wyk, wyk nie meer as vyftien persent van die norm af nie. Die norm is bepaal deur die getal geregistreerde kiesers op die munisipale segment van die nasionale gemeenskaplike kieserslys, naamlik 21428 kiesers op 12 Februarie 2009, deur die getal wyke in die munisipaliteit te deel.

'n Oorsigkaart van die munisipale grens met die grense van die wyke binne die munisipale grens, en 'n kaart van elke wyk, is aangeheg. Ingeval van 'n verskil tussen 'n kaart en hierdie bylae, sal die kaart geld.

Die wyknommers, die stembedistrikte en stemlokale in elke wyk, en die getal kiesers is as volg:

WYK 1 het 2927 kiesers

| Stemdistrik | Stemlokaal | Getal kiesers |
|-------------|-------------------------|---------------|
| 10820067 | BULURHA FARM SCHOOL | 455 |
| 10820078 | KWELERA PUBLIC SCHOOL | 1127 |
| 10820472 | KINGS MISSION SCHOOL | 743 |
| 10820494 | BYLETT'S COMBINEDSCHOOL | 226 |
| 10820742 | NOKHALA COMMUNITY HALL | 376 |

WYK 2 het 2745 kiesers

| Stemdistrik | Stemlokaal | Getal kiesers |
|-------------|----------------------------------|---------------|
| 10820089 | GWABA COMBINED SCHOOL | 578 |
| 10820090 | ZOZO PUBLIC SCHOOL | 516 |
| 10820573 | BLUE RIVER STORE | 156 |
| 10820708 | RED CROSS COMMUNITY HALL | 629 |
| 10820719 | LANGVLEI STORE | 118 |
| 10820731 | MTUNZI TSOLEKILE COMBINED SCHOOL | 655 |
| 10880074 | ROSEDALE FARM | 93 |

WYK 3 het 3201 kiesers

| Stemdistrik | Stemlokaal | Getal kiesers |
|-------------|---------------------------|---------------|
| 10770049 | CINTSA EAST PUBLIC SCHOOL | 782 |
| 10770072 | CINTSA COUNTRY CLUB | 328 |
| 10820034 | NGXINGXOLO PRIMARY SCHOOL | 569 |
| 10820056 | CEFANE PRIMARY SCHOOL | 489 |
| 10820449 | MAKAZI PRIMARY SCHOOL | 512 |
| 10820720 | SILATSHA PUBLIC SCHOOL | 521 |

WYK 4 het 3429 kiesers

| Stemdistrik | Stemlokaal | Getal kiesers |
|-------------|------------------------------|---------------|
| 10820012 | LUSASA COMBINED SCHOOL | 324 |
| 10820023 | MZWINI COMMUNITY HALL | 654 |
| 10820450 | MZUVUKILE HIGH SCHOOL | 484 |
| 10820652 | MANGQUKELA HALL | 262 |
| 10820663 | MKOMATI GROUNDS | 271 |
| 10820674 | KHANYILE PRIMARY SCHOOL | 258 |
| 10820685 | ELITYENI DAY CARE CENTRE | 289 |
| 10820696 | MZWINI SPORTS GROUND | 371 |
| 10820753 | ZAMUKUKHANYA DAY CARE CENTRE | 516 |

WYK 5 het 2713 kiesers

| Stemdistrik | Stemlokaal | Getal kiesers |
|-------------|---------------------------------|---------------|
| 10680027 | SIVIWE PRIMARY SCHOOL | 1757 |
| 10880018 | QUEENSCOURT FARM SCHOOL | 92 |
| 10880029 | MOBILE (WATERFALLS FARM SCHOOL) | 241 |
| 10880052 | DRYBOSCH FARM SCHOOL | 243 |
| 10880063 | HLOTYENI FARM SCHOOL | 357 |
| 10880096 | IRENE FARM | 23 |

WYK 6 het 3453 kiesers

| Stemdistrik | Stemlokaal | Getal kiesers |
|-------------|--------------------------|---------------|
| 10630011 | KEI MOUTH | 345 |
| 10630022 | ICWILI COMMUNITY HALL | 881 |
| 10630033 | MORGAN BAY | 345 |
| 10770016 | HAGA HAGA COMMUNITY HALL | 168 |
| 10820045 | NYARA COMMUNITY HALL | 612 |
| 10820427 | MXOLISI PRIMARY SCHOOL | 171 |
| 10820438 | KWA BHOLA PRIMARY SCHOOL | 206 |
| 10820461 | PIIAPIIAMA PUBLIC SCHOOL | 132 |
| 10820641 | DIPHINI COMMUNITY HALL | 311 |
| 10880030 | EXTENSION FARM SCHOOL | 184 |
| 10880085 | FERNDALE PRIMARY SCHOOL | 98 |

WYK 7 het 2960 kiesers

| Stemdistrik | Stemlokaal | Getal kiesers |
|-------------|---------------------------|---------------|
| 10680016 | KOMGA TOWN HALL | 856 |
| 10680038 | MORGENSTER PRIMARY SCHOOL | 334 |
| 10680049 | KOMGA GREAT HALL | 1548 |
| 10880041 | FORT WARDEN FARM SCHOOL | 189 |
| 10880108 | MISTLY FARM | 33 |

Belangrik: Hierdie Bylae bevat die totale getal geregistreerde kiesers op die munisipaliteit se segment van die nasionale gemeenskaplike kieserslys op 12 Februarie 2009, waarvoor voorsiening gemaak is in Goewermentskennisgewing No. 750 gepubliseer in Staatskoerant No. 32407 van 15 Julie 2009. Die stemdistriknommers, die grense van die stemdistrikte, die stemlokale, en die getal kiesers mag verander na die registrasie van kiesers vir die 2011 plaaslike verkiesings.

VORM MDB5

WYKSAFBAKENING

BESWAAR INGEVOLGE ITEM 5(2) VAN BYLAE 1
VAN DIE WET OP PLAASLIKE REGERING: MUNISIPALE STRUKTURE, 1998

Naam van Munisipaliteit:.....Code:.....

Naam van beswaarde persoon/instelling:.....

Kontak persoon in geval van 'n instelling:.....

Adres:.....

Tel. nommer:..... Selfoonnommer:.....

E-pos adres:.....

Hiermee teken ek beswaar aan teen die afbakening van die grense van die volgende wyke:

| WYK NOMMER | REDE/MOTIVERING |
|------------|-----------------|
| | |
| | |
| | |

Ek versoek die Munisipale Afbakeningsraad om die volgende alternatiewe voorstelle te oorweeg:

| Wyk nommer | Die wyk moet bestaan uit die volgende stemdistrikte: (Voorsien die stemdistriknommer en die getal geregistreerde kiesers as volg VD1123456(1500)+VD345678(2500)=4000) | Motivering |
|------------|---|------------|
| | | |
| | | |
| | | |
| | | |

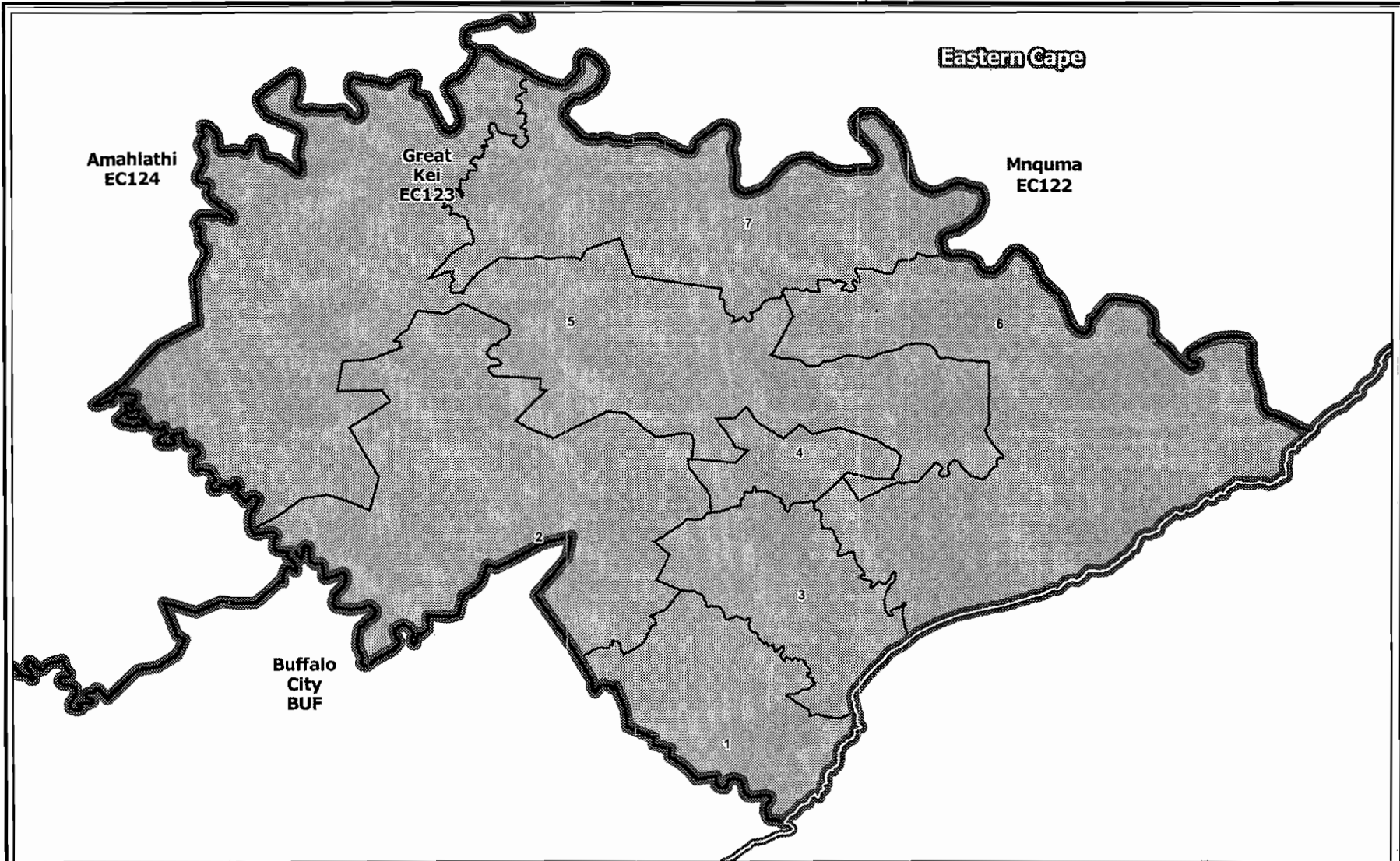
Ek bevestig dat:

- die saamgevoegde stemdistrikte vorm 'n aaneenlopende wyk;
- die getal kiesers in elke wyk is binne die minimum en maksimum getal wat per wyk toegelaat word;
- die voorgestelde wyke voldoen in die algemeen aan die kriteria.




HANDTEKENING

NAAM EN VAN

DATUM



Legend

-  Provincial Boundary
-  Municipal Boundary
-  Ward Boundary

Great Kei(EC123)

Publication of the delimitation of Wards within the Great Kei Local Municipality (EC123) in terms of Item 5 of Schedule 1 to the Local Government: Municipal Structures Act, 1998 (Act No.117 of 1998)

 NOT TO SCALE

DATE
June 2010

MAP NUMBER
EC123

Additional information relating to this map can be obtained by contacting the Municipal Demarcation Board at:

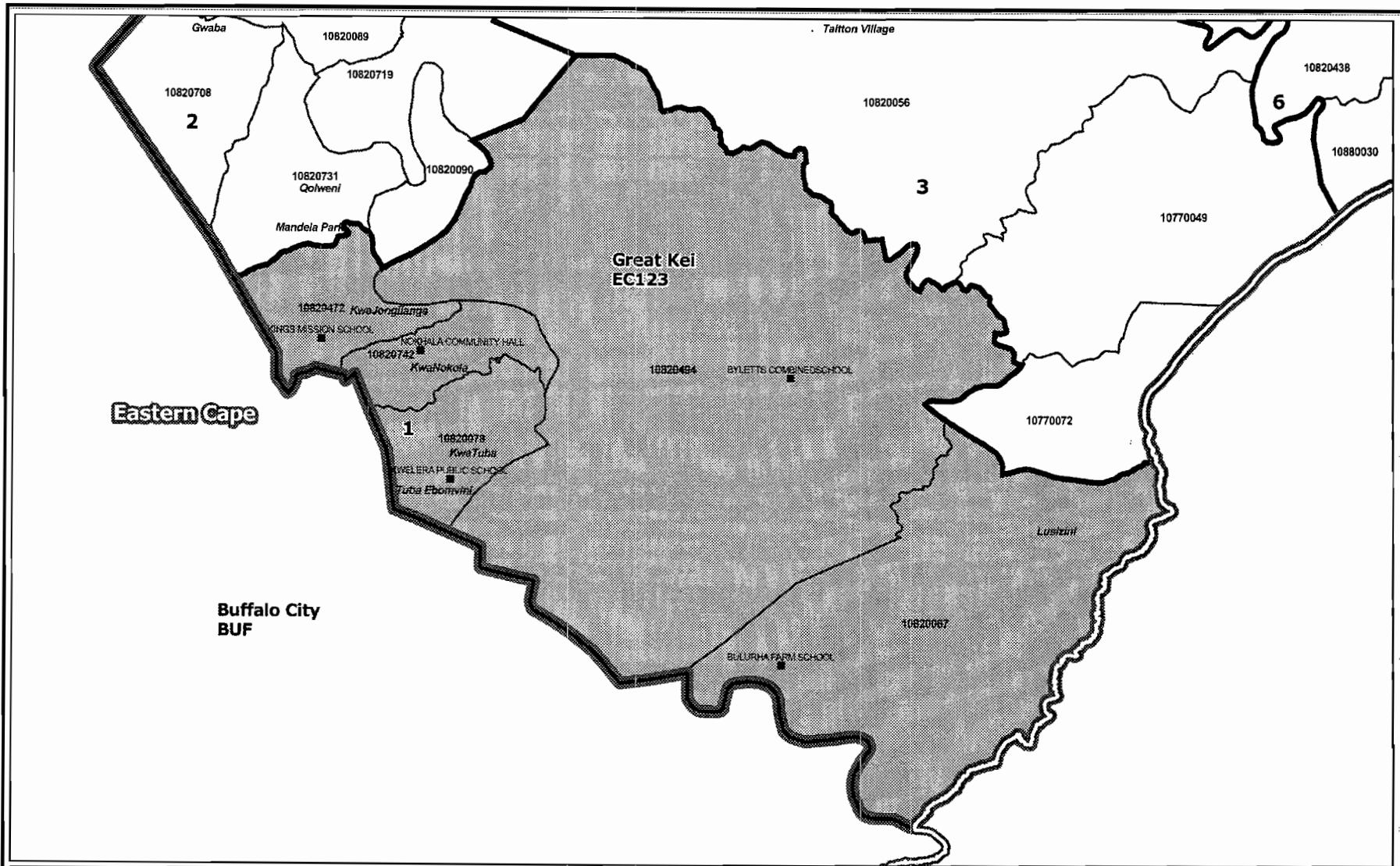
Tel: (012) 342 2481 Fax: (012) 342 2480

email: info@demarcation.org.za

Website: www.demarcation.org.za

Address: Private Bag X28, Hatfield 0028





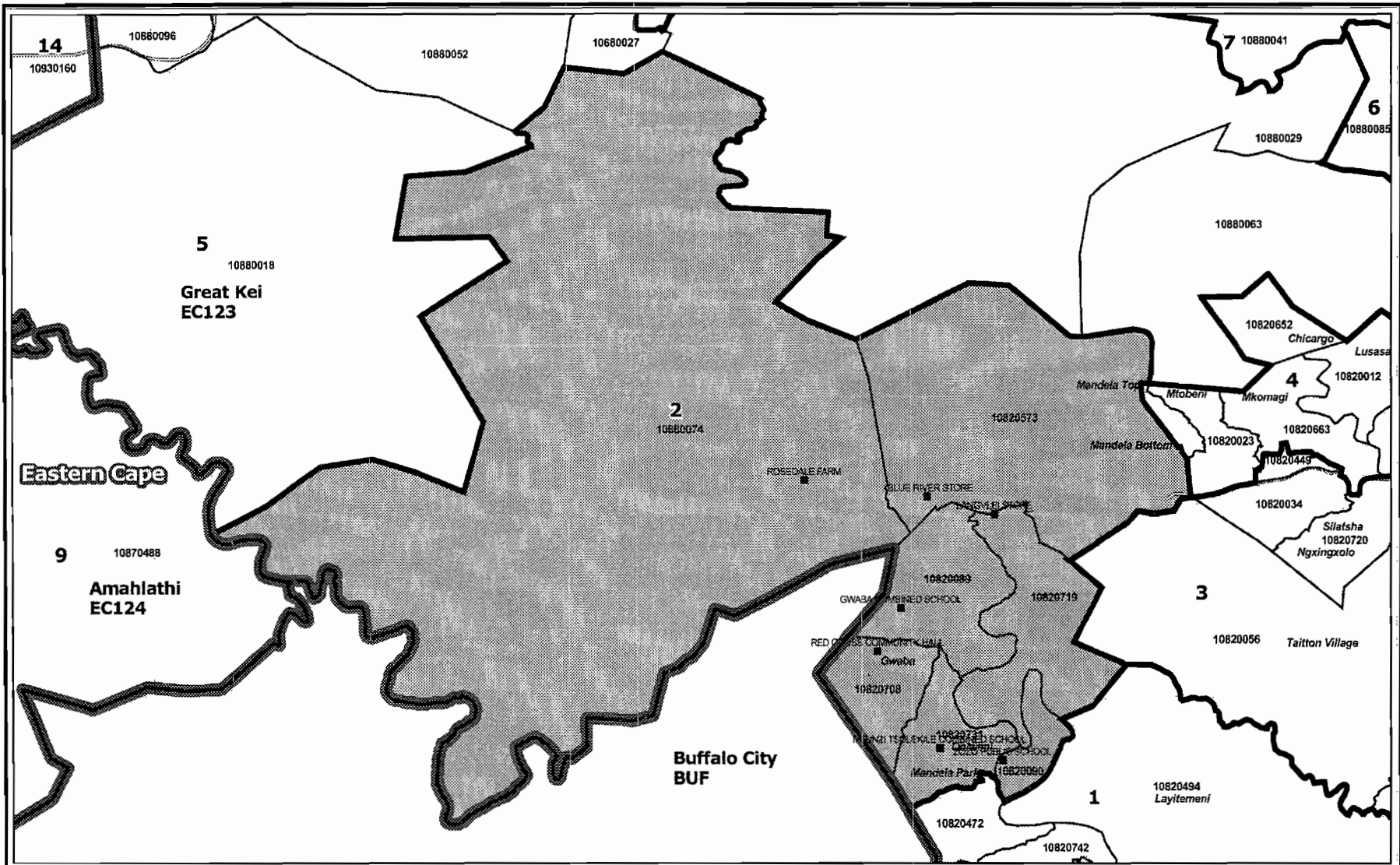
| Legend | |
|--------|---------------------|
| | Provincial Boundary |
| | Local Municipality |
| | Ward |
| | Dam |
| | Main Road |
| | Voting Station |

Great Kei(EC123)
 Publication of the delimitation of Ward 1
 of Great Kei(EC123)
 in terms of Item 5 of Schedule 1 to the
 Local Government: Municipal Structures Act, 1998
 (Act No.117 of 1998)

| | |
|-------------|--------------|
| | NOT TO SCALE |
| DATE | June 2010 |
| WARD NUMBER | 1 |

Additional information relating to this map
 can be obtained by contacting the
 Municipal Demarcation Board at:
 Tel: (012) 342 2481 Fax: (012) 342 2480
 email: info@demarcation.org.za
 Website: www.demarcation.org.za
 Address: Private Bag X28, Hatfield 0028





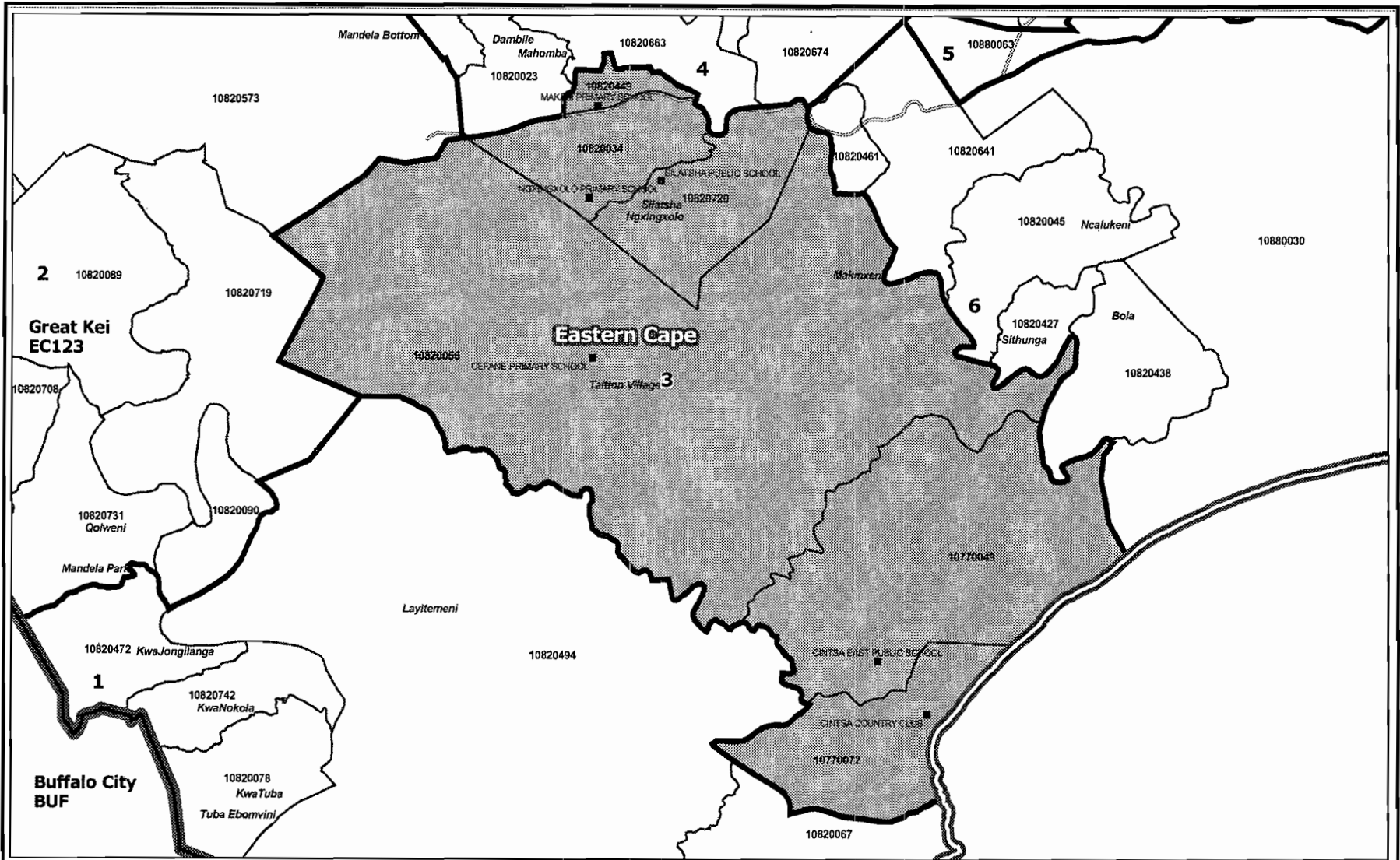
| Legend | |
|--------|---------------------|
| | Provincial Boundary |
| | Local Municipality |
| | Ward |
| | Dam |
| | Main Road |
| | Voting Station |

Great Kei(EC123)
 Publication of the delimitation of Ward 2
 of Great Kei(EC123)
 in terms of Item 5 of Schedule 1 to the
 Local Government: Municipal Structures Act, 1998
 (Act No.117 of 1998)

| |
|-------------------|
| NOT TO SCALE |
| DATE June 2010 |
| WARD NUMBER 2 |

Additional information relating to this map
 can be obtained by contacting the
 Municipal Demarcation Board at:
 Tel: (012) 342 2481 Fax: (012) 342 2480
 email: info@demarcation.org.za
 Website: www.demarcation.org.za
 Address: Private Bag X28, Hatfield 0028





Legend

-  Provincial Boundary
-  Local Municipality
-  Ward
-  Dam
-  Main Road
-  Voting Station

Great Kei(EC123)
 Publication of the delimitation of Ward 3
 of Great Kei(EC123)
 in terms of Item 5 of Schedule 1 to the
 Local Government: Municipal Structures Act, 1998
 (Act No.117 of 1998)



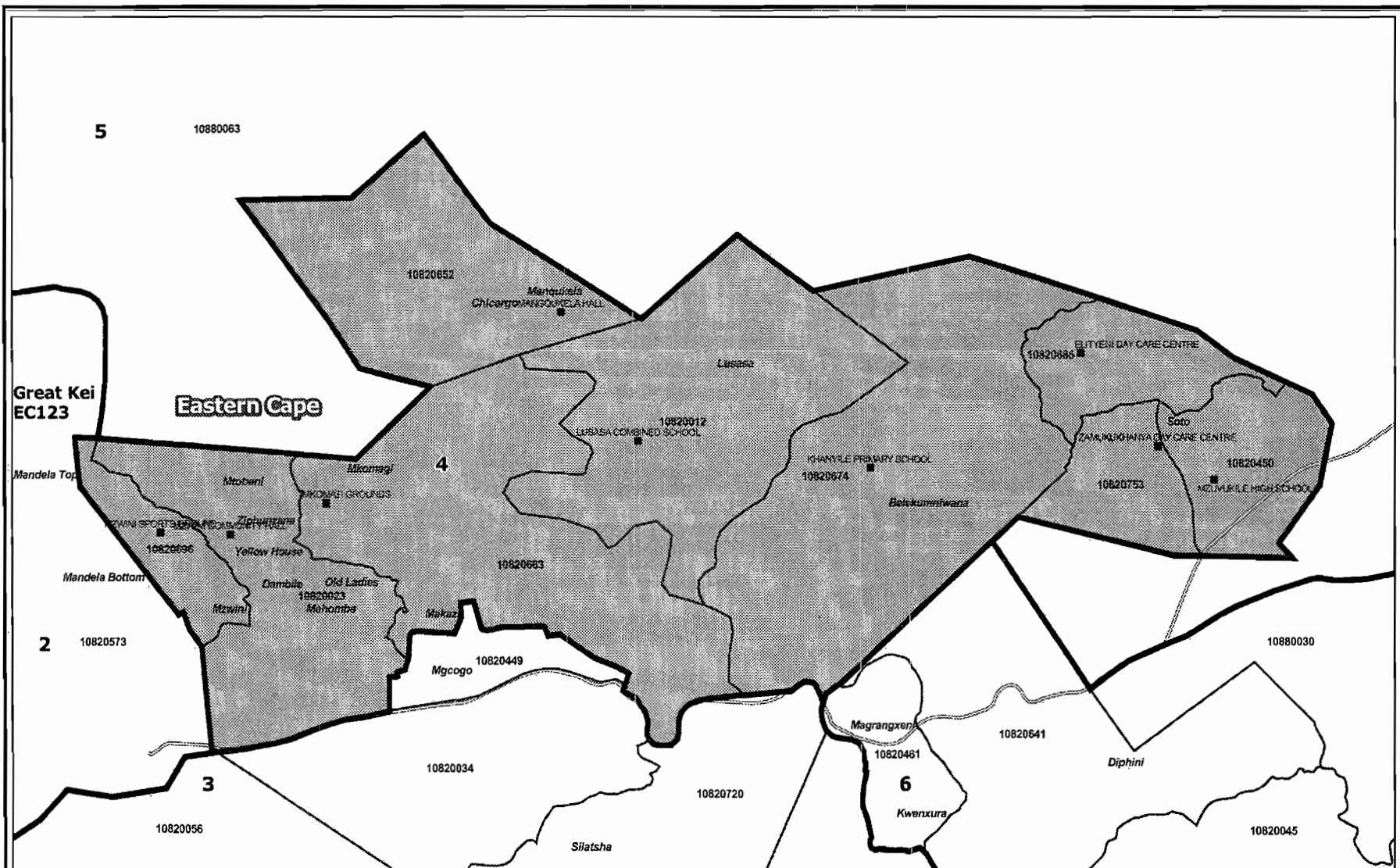
DATE
June 2010

WARD NUMBER
3

Additional information relating to this map
 can be obtained by contacting the
 Municipal Demarcation Board at:

Tel: (012) 342 2481 Fax: (012) 342 2480
 email: info@demarcation.org.za
 Website: www.demarcation.org.za
 Address: Private Bag X28, Hatfield 0028





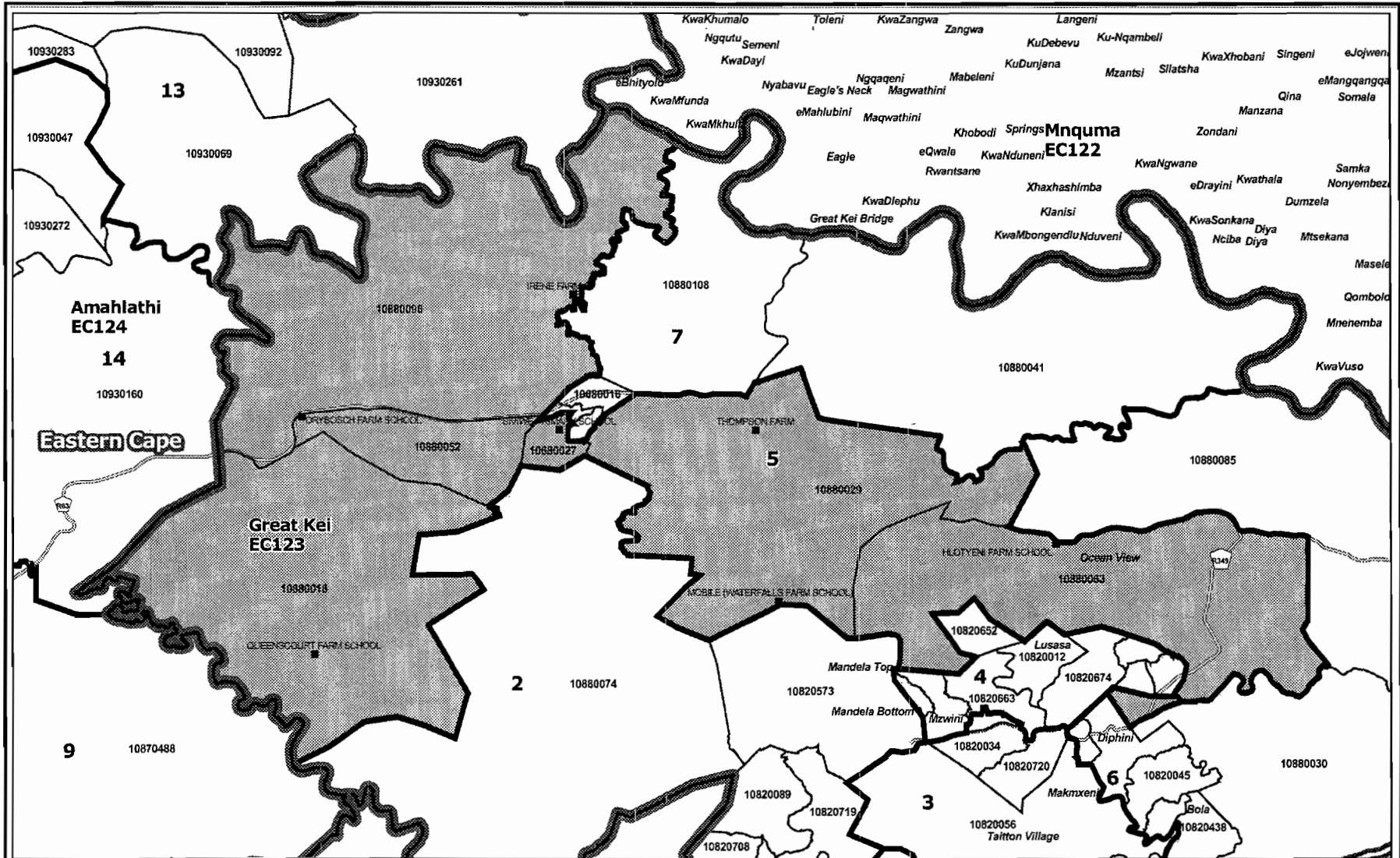
| Legend | |
|--------|---------------------|
| | Provincial/Boundary |
| | Local Municipality |
| | Ward |
| | Dam |
| | Main Road |
| | Voting Station |

Great Kei(EC123)
 Publication of the delimitation of Ward 4
 of Great Kei(EC123)
 in terms of Item 5 of Schedule 1 to the
 Local Government: Municipal Structures Act, 1998
 (Act No.117 of 1998)

| |
|-------------------|
| NOT TO SCALE |
| DATE June 2010 |
| WARD NUMBER 4 |

Additional information relating to this map
 can be obtained by contacting the
 Municipal Demarcation Board at:
 Tel: (012) 342 2481 Fax: (012) 342 2480
 email: info@demarcation.org.za
 Website: www.demarcation.org.za
 Address: Private Bag X28, Hatfield 0028





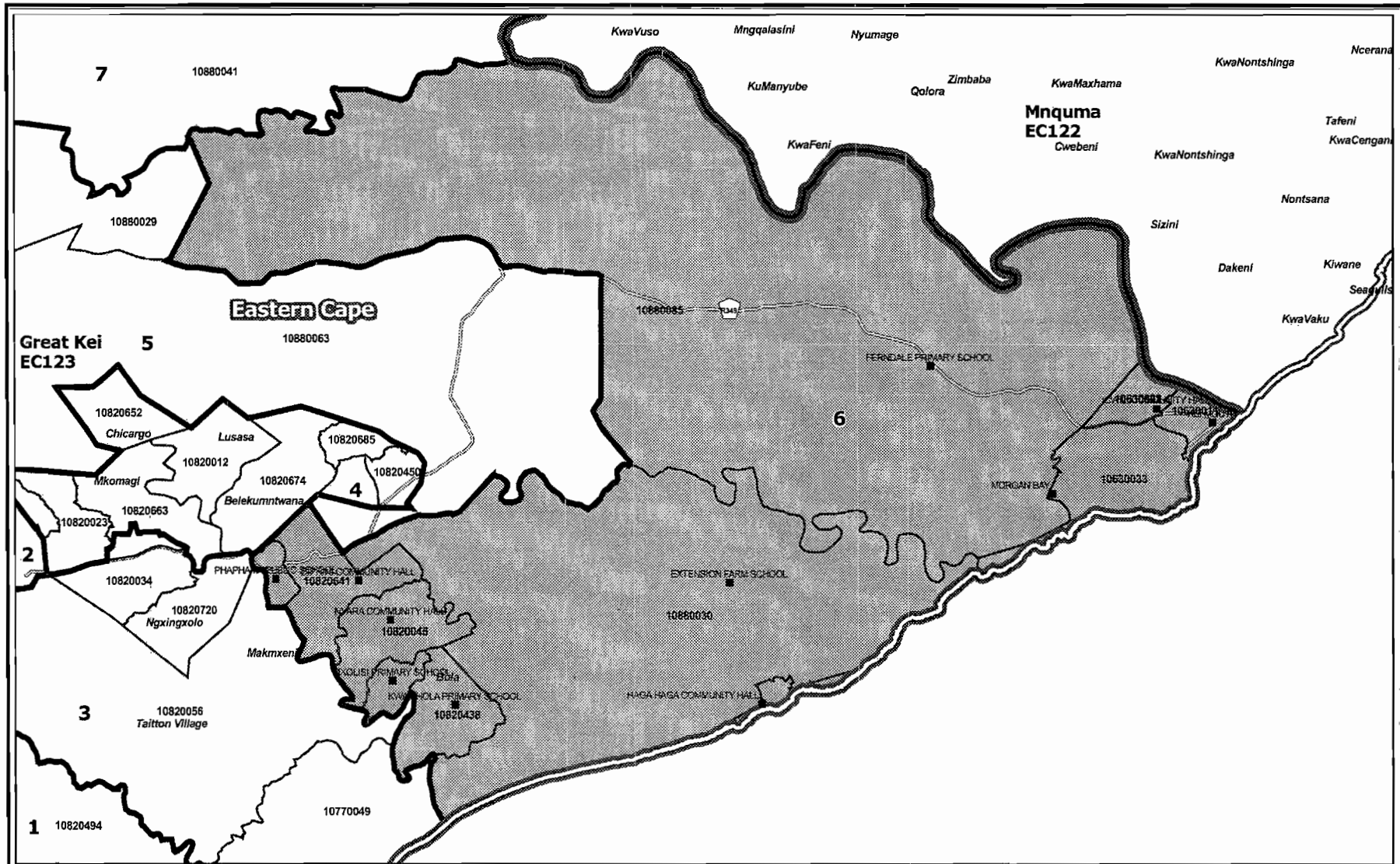
| Legend | |
|--------|---------------------|
| | Provincial Boundary |
| | Local Municipality |
| | Ward |
| | Dam |
| | Main Road |
| | Voting Station |

Great Kei(EC123)
 Publication of the delimitation of Ward 5
 of Great Kei(EC123)
 in terms of Item 5 of Schedule 1 to the
 Local Government: Municipal Structures Act, 1998
 (Act No.117 of 1998)

| |
|-------------------|
| NOT TO SCALE |
| DATE June 2010 |
| WARD NUMBER 5 |

Additional information relating to this map
 can be obtained by contacting the
 Municipal Demarcation Board at:
 Tel: (012) 342 2481 Fax: (012) 342 2480
 email: info@demarcation.org.za
 Website: www.demarcation.org.za
 Address: Private Bag X28, Hatfield 0028





Legend

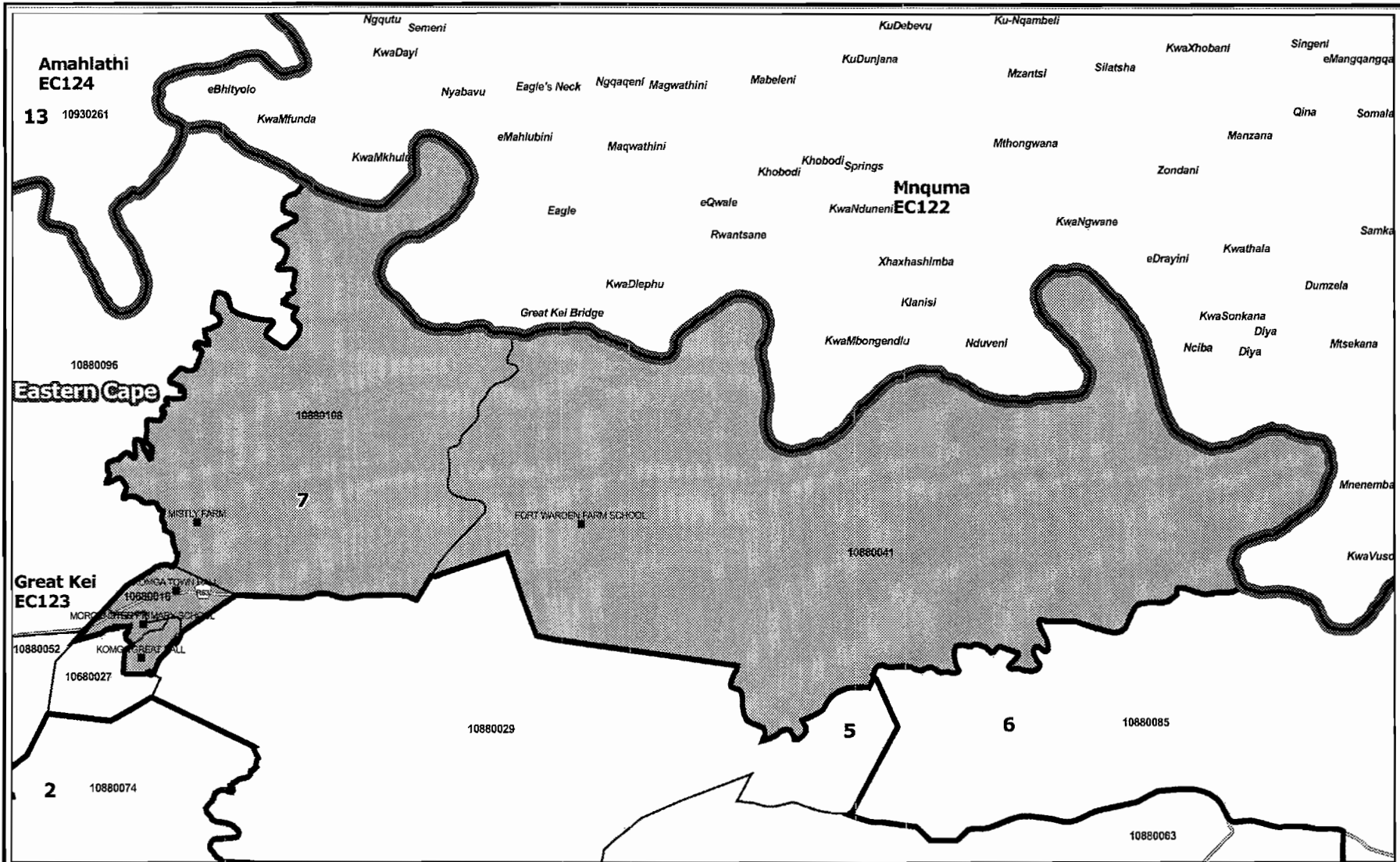
- Provincial Boundary
- Local Municipality
- Ward
- Dam
- Main Road
- Voting Station

Great Kei(EC123)
 Publication of the delimitation of Ward 6
 of Great Kei(EC123)
 in terms of Item 5 of Schedule 1 to the
 Local Government: Municipal Structures Act, 1998
 (Act No.117 of 1998)

| | |
|-------------|--------------|
| | NOT TO SCALE |
| DATE | June 2010 |
| WARD NUMBER | 6 |

Additional information relating to this map
 can be obtained by contacting the
 Municipal Demarcation Board at:
 Tel: (012) 342 2481 Fax: (012) 342 2480
 email: info@demarcation.org.za
 Website: www.demarcation.org.za
 Address: Private Bag X28, Hatfield 0028





| Legend | |
|--------|---------------------|
| | Provincial Boundary |
| | Local Municipality |
| | Ward |
| | Dam |
| | Main Road |
| | Voting Station |

Great Kei(EC123)
 Publication of the delimitation of Ward 7
 of Great Kei(EC123)
 in terms of Item 5 of Schedule 1 to the
 Local Government: Municipal Structures Act, 1998
 (Act No.117 of 1998)

| |
|-------------------|
| NOT TO SCALE |
| DATE June 2010 |
| WARD NUMBER 7 |

Additional information relating to this map
 can be obtained by contacting the
 Municipal Demarcation Board at:
 Tel: (012) 342 2481 Fax: (012) 342 2480
 email: info@demarcation.org.za
 Website: www.demarcation.org.za
 Address: Private Bag X28, Hatfield 0028

