



PROVINCE OF THE EASTERN CAPE
IPHONDO LEMPUMA KOLONI
PROVINSIE OOS-KAAP

**Provincial Gazette
Igazethi Yephondo
Provinsiale Koerant**

Vol. 17

BISHO/
KING WILLIAM'S TOWN, 24 JUNE 2010

No. 2393
(Extraordinary)

IMPORTANT NOTICE

The Government Printing Works will not be held responsible for faxed documents not received due to errors on the fax machine or faxes received which are unclear or incomplete. Please be advised that an "OK" slip, received from a fax machine, will not be accepted as proof that documents were received by the GPW for printing. If documents are faxed to the GPW it will be the sender's responsibility to phone and confirm that the documents were received in good order.

Furthermore the Government Printing Works will also not be held responsible for cancellations and amendments which have not been done on original documents received from clients.

CONTENTS • INHOUD

<i>No.</i>		<i>Page No.</i>	<i>Gazette No.</i>
GENERAL NOTICE • ALGEMENE KENNISGEWING			
210	Local Government: Municipal Structures Act (117/1998): Municipal Demarcation Board: Delimitation of municipal wards: Amahlathi Local Municipality (EC124)	3	2393
210	Wet op Plaaslike Regering: Munisipale Strukture (117/1998): Munisipale Afbakeningsraad: Afbakening van munisipale wyke: Amahlathi Plaaslike Munisipaliteit (EC124)	10	2393

GENERAL NOTICE ALGEMENE KENNISGEWING

NOTICE 210 OF 2010 MUNICIPAL DEMARCATION BOARD DELIMITATION OF MUNICIPAL WARDS IN TERMS OF THE LOCAL GOVERNMENT: MUNICIPAL STRUCTURES ACT, 1998

Municipality : Amahlathi Local Municipality (EC124)

In terms of Item 5(1) of Schedule 1 to the Local Government: Municipal Structures Act, 1998 (Act No.117 of 1998) ("the Act") the Municipal Demarcation Board hereby publishes its delimitation of wards for the above-mentioned municipality. Particulars of the delimitation are listed in the Schedule.

In terms of Item 5(2) of Schedule 1 to the Act, any person aggrieved by a delimitation may, within 14 days of publication of this notice, submit objections in writing to:

The Municipal Demarcation Board

Private Bag X28

Hatfield

0028

Fax: 012-3422480

E-mail: robert@demarcation.org.za

The attached form MDB5 must please be used to object. The form is also available on www.demarcation.org.za

Notice number 72 published in Provincial Gazette Extraordinary No 1780 of 12 April 2010 is hereby withdrawn.

LANDIWE MAHLANGU

CHAIRPERSON: MDB

SCHEDULE

In terms of Section 18(3) of the Local Government: Municipal Structures Act, 1998 (Act 117 of 1998) the MEC responsible for local government has determined that the municipal council consists of 40 councillors.

After having consulted the Independent Electoral Commission, The Municipal Demarcation Board has delimited the municipality into 20 wards in terms of Schedule 1 to the Act.

The number of registered voters in each ward does not vary by more than fifteen percent from the norm. The norm was determined by dividing the total number of voters on the municipal segment of the national common voters roll, namely 63904 voters on 12 February 2009, by the number of wards in the municipality.

An overview map of the boundary of the municipality, with the boundaries of the wards within the municipal boundary, and a map of each ward are attached. In case of a discrepancy between a map and this schedule, the map will prevail.

The ward numbers, the voting districts and voting stations in each ward, and the number of voters are as follows:

WARD 1 comprises of a total of 3119 registered voters

Voting District	Voting Station	Number of Voters
10650046	EKUKHANYENI SENIOR PRIMARY SCHOOL	605
10860061	WOLFRIVER PRIMARY SCHOOL	322
10860083	LOWER GXULU COMMUNITY HALL	822
10860094	KWEZILENTABA SENIOR SEC. SCHOOL	582
10860184	FORT COX PRIMARY SCHOOL	240
10860296	HLABHLABA LOWER/HIGHER SCHOOL	145
10860331	UPPER GXULU LOWER/HIGHER PRIMARY SCHOOL	403

WARD 2 comprises of a total of 3339 registered voters

Voting District	Voting Station	Number of Voters
10650013	SIVUYILE PRIMARY SCHOOL	1124
10650024	KHA YALABANTU PRIMARY SCHOOL	1087
10650035	LUNGELOLETHU LOWER/HIGHER PRIMARY SCHOOL	510
10650057	NOKUZOLA LOWER PRIMARY SCHOOL	180
10650114	ASSEMBLY OF GOD CHURCH	438

WARD 3 comprises of a total of 3433 registered voters

Voting District	Voting Station	Number of Voters
10860027	UPPER CATA LOWER HIGHER PRIMARY SCHOOL	730
10860038	MQUKWANA PRIMARY SCHOOL	397
10860139	NGOBOZANA PRIMARY SCHOOL	658
10860151	LOWER EMNYAMENI PRIMARY SCHOOL	434
10860162	ST MATHEWS PRIMARY SCHOOL	513
10860173	DUMANI LOWER PRIMARY SCHOOL	448
10860364	MTHWAKU SENIOR SECONDARY SCHOOL	253

WARD 4 comprises of a total of 3240 registered voters

Voting District	Voting Station	Number of Voters
10580015	CATHCART TOWN HALL	1131
10580037	GOSHEN (COMMUNITY HALL)	314
10580048	ANTA COMMUNITY HALL	1384
10580082	TWEEDALE SHEARING SHED	116
10800054	G.H. COTTERRELL BARN	145
11100182	MANDLAKAPELI HIGHER PRIMARY SCHOOL	93
11160177	SOPHAKAMA J.S.S	57

WARD 5 comprises of a total of 3453 registered voters

Voting District	Voting Station	Number of Voters
10580026	KATI-KATI COMMUNITY HALL	1625
10930036	NDUMANGENI COMMUNITY HALL	644
10930159	WARTBURG PUBLIC SCHOOL	496
10930182	QUANTI FARM SCHOOL	102
10930205	UNDULA FARM	49
10930216	NGQANDA COMMUNITY HALL	404
11080921	KEILANDS MISSION SCHOOL	133

WARD 6 comprises of a total of 3396 registered voters

Voting District	Voting Station	Number of Voters
10730113	AMATOLLA VILLE	528
10800021	THE HART HALL	328
10930070	TYHILEKANI FARM SCHOOL	232
10930137	KUBUSIE PRE-SCHOOL	1488
10930306	SITE OFFICE	768
10930317	ZAMUKHAYO FARM SCHOOL	52

WARD 7 comprises of a total of 2804 registered voters

Voting District	Voting Station	Number of Voters
10870163	MATSA HIGH SCHOOL	1010
10870174	MATHEW GONIWE SCHOOL	978
10870185	NXAWI PRIMARY SCHOOL	816

WARD 8 comprises of a total of 3304 registered voters

Voting District	Voting Station	Number of Voters
10870400	VULINGQONDO PRIMARY SCHOOL	463
10870433	ZANOVUYO HIGH SCHOOL	1145
10870455	KUHLE PRIMARY SCHOOL	952
10870950	NOMZAMO	493
10870972	UNITED SAMARIAN CHURCH	93
10871445	HOKWANA HIGHER PRIMARY SCHOOL	158

WARD 9 comprises of a total of 2766 registered voters

Voting District	Voting Station	Number of Voters
10640012	KEI ROAD COMMUNITY HALL	829
10640023	KEI ROAD LIBRARY	190
10870444	ZAMULWAZI LOWER/HIGHER PRIMARY SCHOOL	471
10870477	NONYAMEKO LOWER/HIGHER PRIMARY	745
10870488	SMILING VALLEY FARM SCHOOL	215
10930025	AMABELE CLINIC	316

WARD 10 comprises of a total of 3119 registered voters

Voting District	Voting Station	Number of Voters
10860016	DEBE JUNIOR SENIOR PRIMARY SCHOOL	546
10860106	BURNSHILL PRIMARY SCHOOL	537
10860117	ZANYOKWE PRIMARY SCHOOL	414
10860128	WHITEVILLE JUNIOR SENIOR PRIMARY SCHOOL	648
10860195	LENYE PRIMARY SCHOOL	306
10860342	MADUBELA LOWER PRIMARY SCHOOL	341
10860353	FORT COX COLLEGE	327

WARD 11 comprises of a total of 2869 registered voters

Voting District	Voting Station	Number of Voters
10860049	MNANDI LOWER/HIGHER PRIMARY SCHOOL	900
10860050	SONWABILE PRIMARY SCHOOL	648
10860072	NGUDLE PRIMARY SCHOOL	382
10860140	NGQUMEYA LOWER/HIGHER PRIMARY SCHOOL	603
10860308	GRANTVILLE PRIMARY SCHOOL	336

WARD 12 comprises of a total of 3537 registered voters

Voting District	Voting Station	Number of Voters
10940048	XOLOBE COMMUNITY HALL	434
10940240	NKQUBELA JUNIOR SECONDARY SCHOOL	576
10940251	SONKOSI JUNIOR SECONDARY SCHOOL	267
10940262	MIDDLE XOLOBE JUNIOR SECONDARY SCHOOL	798
10940273	MPIKWANA SENIOR PRIMARY SCHOOL	249
10940419	BENGU JUNIOR SECONDARY SCHOOL	241
10940565	NOMZAMO SENIOR PRIMARY SCHOOL	257
10940576	MOYENI VILLAGE	145
10940789	UPPER NQOLOSE JUNIOR SECONDARY SCHOOL	199
10940790	LOWER NQOLOSE	233
10940813	NGONGOLO JUNIOR PRIMARY SCHOOL	138

WARD 13 comprises of a total of 2900 registered voters

Voting District	Voting Station	Number of Voters
10930069	KINNERSLEY FARM SHED	95
10930092	BOLO FARM SCHOOL	228
10930261	APEFIELD CRECHE	96
10930283	CWENG CWANA PUBLIC SCHOOL	465
10940284	DUMEZ WENI JUNIOR SECONDARY SCHOOL	435
10940385	NDEMA SENIOR SECONDARY SCHOOL	440
10940396	QWILI-QWILI JUNIOR SECONDARY SCHOOL	516
10940408	CABA SENIOR SECONDARY SCHOOL	244
10940587	PRESBYTERIAN CHURCH OF AFRICA	203
10940824	KHANYISA SENIOR PRIMARY SCHOOL	178

WARD 14 comprises of a total of 3409 registered voters

Voting District	Voting Station	Number of Voters
10870466	NDAKANA COMMUNITY HALL	1015
10871108	NDAKANA SCHOOL	621
10930047	MGWALI COMMUNITY HALL	662
10930148	HECKEL COMMUNITY HALL	314
10930160	KUBUSIEDRIFT (TENT)	235
10930272	CUMMING MEMORIAL SCHOOL	562

WARD 15 comprises of a total of 3447 registered voters

Voting District	Voting Station	Number of Voters
10730034	MLUNGISI COMMUNITY HALL	1474
10730067	NOMATHEMBA LOWER PRIMARY SCHOOL	485
10930115	CENYU COMMUNITY HALL	550
10930171	CENYULANDS COMMUNITY HALL	938

WARD 16 comprises of a total of 3502 registered voters

Voting District	Voting Station	Number of Voters
10730023	SIKHULULE PUBLIC SCHOOL	1314
10730045	MLUNGISI PUBLIC SCHOOL	2188

WARD 17 comprises of a total of 2788 registered voters

Voting District	Voting Station	Number of Voters
10730012	SIYAKHULA HIGH SCHOOL	1592
10730157	AHLSSONS DRIFT FARM	125
10730168	KOLOGHA CRECHE	918
10930250	DOINE AGRICULTURAL INSTITUTE	153

WARD 18 comprises of a total of 3190 registered voters

Voting District	Voting Station	Number of Voters
10870411	NOTHENGHA PRIMARY	631
10870422	A. M. S. SITYANA HIGH SCHOOL	759
10930014	ISIDENGE COMMUNITY HALL	1412
10930294	UPPER IZELI COMMUNITY HALL	388

WARD 19 comprises of a total of 3137 registered voters

Voting District	Voting Station	Number of Voters
10870095	MXHATANGA LOWER/HIGHER SCHOOL	743
10870501	NOMVUZO LOWER/HIGHER PRIMARY	379
10870534	ATHENKOSI LOWER/HIGHER PRIMARY SCHOOL	386
10870657	L. F. MAY LOWER/HIGHER PRIMARY	746
10870680	ANDILE NTSEPE SCHOOL	747
10871018	SILOSITSHA	136

WARD 20 comprises of a total of 3152 registered voters

Voting District	Voting Station	Number of Voters
10870208	SIYAQALA JUNIOR PRIMARY SCHOOL	1040
10870781	BUMBANANI LOWER/HIGHER SCHOOL	1006
10870927	MZONTSUNDU SENIOR SECONDARY SCHOOL	347
10871074	APOSTOLIC FAITH MISSION	635
10871456	LUYTEVILLE PRIMARY SCHOOL	124

Important: This Schedule contains the total number of registered voters on the municipality's segment of the national common voters' roll on 12 February 2009 as provided for in Government Notice No. 750 published in Government Gazette No. 32407 of 15 July 2009. The voting district numbers, the voting district boundaries, voting stations, and the number of voters may change after the registration of voters for the 2011 local elections.

FORM MDB5

WARD DELIMITATION

OBJECTION IN TERMS OF ITEM 5(2) OF SCHEDULE 1 TO THE
LOCAL GOVERNMENT: MUNICIPAL STRUCTURES ACT, 1998

Name of municipality:.....Code:.....

Name of aggrieved person/institution:.....

Contact person in case of an institution:.....

Address:.....

Tel. number:.....Cell number:.....

Email address:.....

I hereby object to the delimitation of the boundaries of the following wards:

WARD NUMBER	REASON/MOTIVATION

I request the Municipal Demarcation Board to consider the following alternative proposals:

Ward number	The ward should comprise of the following voting districts (Provide voting district number and the number of voters in brackets e.g. VD1123456(1500)+VD345678(2500)=4000)	Motivation

I confirm that:

- each cluster of voting districts form a contiguous ward;
- the number of voters in each ward fall within the minimum and maximum of voters allowed per ward;
- the proposed ward boundaries comply, in general, with the criteria.

SIGNATURE

NAME AND SURNAME

DATE

KENNISGEWING 210 VAN 2010**MUNISIPALE AFBAKENINGSRAAD
AFBAKENING VAN MUNISIPALE WYKE INGEVOLGE DIE WET OP
PLAASLIKE REGERING: MUNISIPALE STRUKTURE, 1998****Munisipaliteit : Amahlathi Plaaslike Munisipaliteit (EC124)**

Ingevolge Item 5(1) van Bylae 1 van die Wet op Plaaslike Regering: Munisipale Strukture, 1998 (Wet No. 117 van 1998) ("die Wet") publiseer die Munisipale Afbakeningsraad hiermee sy afbakening van wyke vir die bogenaaamde munisipaliteit. Besonderhede van die afbakening is vervat in die Bylae.

Ingevolge Item 5(2) van Bylae 1 van die Wet, kan enige persoon wat gegrief is deur 'n afbakening binne 14 dae na publikasie van hierdie kennisgewing skriftelike besware voorlê aan:

Die Munisipale Afbakeningsraad
Privaatsak X28

Hatfield
0028

Faks: 012-3422480

E-pos: robert@demarcation.org.za

Die aangehegte vorm MDB5 moet asseblief gebruik word om beswaar aan te teken. Die vorm is ook beskikbaar op www.demarcation.org.za

LANDIWE MAHLANGU

VOORSITTER: MUNISIPALE AFBAKENINGSRAAD

BYLAE

Ingevolge Artikel 18(3) van die Wet op Plaaslike Regering: Munisipale Strukture, 1998 (Wet 117 van 1998) het die LUR vir plaaslike regering bepaal dat die munisipale raad bestaan uit 40 raadslede.

Na oorlegpleging met die Onafhanklike Verkiesingskommissie het die Munisipale Afbakeningsraad die munisipaliteit in 20 wyke afgebaken ingevolge Bylae 1 van die Wet.

Die getal geregistreerde kiesers in elke wyk, wyk nie meer as vyftien persent van die norm af nie. Die norm is bepaal deur die getal geregistreerde kiesers op die munisipale segment van die nasionale gemeenskaplike kieserslys, naamlik 63904 kiesers op 12 Februarie 2009, deur die getal wyke in die munisipaliteit te deel.

'n Oorsigkaart van die munisipale grens met die grense van die wyke binne die munisipale grens, en 'n kaart van elke wyk, is aangeheg. Ingeval van 'n verskil tussen 'n kaart en hierdie bylae, sal die kaart geld.

Die wyknommers, die stemdistrikte en stemlokale in elke wyk, en die getal kiesers is as volg:

WYK 1 het 3119 kiesers

Stemdistrik	Stemlokaal	Getal kiesers
10650046	EKUKHANYENI SENIOR PRIMARY SCHOOL	605
10860061	WOLFRIVER PRIMARY SCHOOL	322
10860083	LOWER GXULU COMMUNITY HALL	822
10860094	KWEZILENTABA SENIOR SEC. SCHOOL	582
10860184	FORT COX PRIMARY SCHOOL	240
10860296	HLABAHLABA LOWER/HIGHER SCHOOL	145
10860331	UPPER GXULU LOWER/HIGHER PRIMARY SCHOOL	403

WYK 2 het 3339 kiesers

Stemdistrik	Stemlokaal	Getal kiesers
10650013	SIVUYILE PRIMARY SCHOOL	1124
10650024	KHAYALABANTU PRIMARY SCHOOL	1087
10650035	LUNGEOLETHU LOWER/HIGHER PRIMARY SCHOOL	510
10650057	NOKUZOLA LOWER PRIMARY SCHOOL	180
10650114	ASEMBLEY OF GOD CHURCH	438

WYK 3 het 3433 kiesers

Stemdistrik	Stemlokaal	Getal kiesers
10860027	UPPER CATA LOWER HIGHER PRIMARY SCHOOL	730
10860038	MQUKWANA PRIMARY SCHOOL	397
10860139	NGOBOZANA PRIMARY SCHOOL	658
10860151	LOWER EMNYAMENI PRIMARY SCHOOL	434
10860162	ST MATHEWS PRIMARY SCHOOL	513
10860173	DUMANI LOWER PRIMARY SCHOOL	448
10860364	MTHWAKU SENIOR SECONDARY SCHOOL	253

WYK 4 het 3240 kiesers

Stemdistrik	Stemlokaal	Getal kiesers
10580015	CATHCART TOWN HALL	1131
10580037	GOSHEN (COMMUNITY HALL)	314
10580048	ANTA COMMUNITY HALL	1384
10580082	TWEEDALE SHEARING SHED	116
10800054	G.H. COTTERRELL BARN	145
11100182	MANDLAKAPELI HIGHER PRIMARY SCHOOL	93
11160177	SOPHAKAMA J.S.S	57

WYK 5 het 3453 kiesers

Stemdistrik	Stemlokaal	Getal kiesers
10580026	KATI-KATI COMMUNITY HALL	1625
10930036	NDUMANGENI COMMUNITY HALL	644
10930159	WARTBURG PUBLIC SCHOOL	496
10930182	QUANTI FARM SCHOOL	102
10930205	UNDULA FARM	49
10930216	NGQANDA COMMUNITY HALL	404
11080921	KEILANDS MISSION SCHOOL	133

WYK 6 het 3396 kiesers

Stemdistrik	Stemlokaal	Getal kiesers
10730113	AMATOLLAVILLE	528
10800021	THE HART HALL	328
10930070	TYHILEKANI FARM SCHOOL	232
10930137	KUBUSIE PRE-SCHOOL	1488
10930306	SITE OFFICE	768
10930317	ZAMUKHAYO FARM SCHOOL	52

WYK 7 het 2804 kiesers

Stemdistrik	Stemlokaal	Getal kiesers
10870163	MATSA HIGH SCHOOL	1010
10870174	MATHEW GONIWE SCHOOL	978
10870185	NXAWE PRIMARY SCHOOL	816

WYK 8 het 3304 kiesers

Stemdistrik	Stemlokaal	Getal kiesers
10870400	VULINGQONDO PRIMARY SCHOOL	463
10870433	ZANOVUYO HIGH SCHOOL	1145
10870455	KUHLE PRIMARY SCHOOL	952
10870950	NOMZAMO	493
10870972	UNITED SAMARIAN CHURCH	93
10871445	IIOKWANA IIIGIHER PRIMARY SCHOOL	158

WYK 9 het 2766 kiesers

Stemdistrik	Stemlokaal	Getal kiesers
10640012	KEI ROAD COMMUNITY HALL	829
10640023	KEI ROAD LIBRARY	190
10870444	ZAMULWAZI LOWER/HIGHER PRIMARY SCHOOL	471
10870477	NONYAMEKO LOWER/HIGHER PRIMARY	745
10870488	SMILING VALLEY FARM SCHOOL	215
10930025	AMABELE CLINIC	316

WYK 10 het 3119 kiesers

Stemdistrik	Stemlokaal	Getal kiesers
10860016	DEBE JUNIOR SENIOR PRIMARY SCHOOL	546
10860106	BURNSHILL PRIMARY SCHOOL	537
10860117	ZANYOKWE PRIMARY SCHOOL	414
10860128	WHITEVILLE JUNIOR SENIOR PRIMARY SCHOOL	648
10860195	LENYE PRIMARY SCHOOL	306
10860342	MADUBELA LOWER PRIMARY SCHOOL	341
10860353	FORT COX COLLEGE	327

WYK 11 het 2869 kiesers

Stemdistrik	Stemlokaal	Getal kiesers
10860049	MNANDI LOWER/HIGHER PRIMARY SCHOOL	900
10860050	SONWABILE PRIMARY SCHOOL	648
10860072	NGUDLE PRIMARY SCHOOL	382
10860140	NGQUMEYA LOWER/HIGHER PRIMARY SCHOOL	603
10860308	GRANTVILLE PRIMARY SCHOOL	336

WYK 12 het 3537 kiesers

Stemdistrik	Stemlokaal	Getal kiesers
10940048	XOLOBE COMMUNITY HALL	434
10940240	NKQUBELA JUNIOR SECONDARY SCHOOL	576
10940251	SONKOSI JUNIOR SECONDARY SCHOOL	267
10940262	MIDDLE XOLOBE JUNIOR SECONDARY SCHOOL	798
10940273	MPIKWANA SENIOR PRIMARY SCHOOL	249
10940419	BENGU JUNIOR SECONDARY SCHOOL	241
10940565	NOMZAMO SENIOR PRIMARY SCHOOL	257
10940576	MOYENI VILLAGE	145
10940789	UPPER NQOLOSA JUNIOR SECONDARY SCHOOL	199
10940790	LOWER NQOLOSA	233
10940813	NGONGOLO JUNIOR PRIMARY SCHOOL	138

WYK 13 het 2900 kiesers

Stemdistrik	Stemlokaal	Getal kiesers
10930069	KINNERSLEY FARM SHED	95
10930092	BOLO FARM SCHOOL	228
10930261	APEFIELD CRECHE	96
10930283	CWENGCWANA PUBLIC SCHOOL	465
10940284	DUMEZWENI JUNIOR SECONDARY SCHOOL	435
10940385	NDEMA SENIOR SECONDARY SCHOOL	440
10940396	QWILI-QWILI JUNIOR SECONDARY SCHOOL	516
10940408	CABA SENIOR SECONDARY SCHOOL	244
10940587	PRESBYTHERIAN CHURCH OF AFRICA	203
10940824	KHANYISA SENIOR PRIMARY SCHOOL	178

WYK 14 het 3409 kiesers

Stemdistrik	Stemlokaal	Getal kiesers
10870466	NDAKANA COMMUNITY HALL	1015
10871108	NDAKANA SCHOOL	621
10930047	MGWALI COMMUNITY HALL	662
10930148	HECKEL COMMUNITY HALL	314
10930160	KUBUSIEDRIFT (TENT)	235
10930272	CUMMING MEMORIAL SCHOOL	562

WYK 15 het 3447 kiesers

Stemdistrik	Stemlokaal	Getal kiesers
10730034	MLUNGISI COMMUNITY HALL	1474
10730067	NOMATHEMBA LOWER PRIMARY SCHOOL	485
10930115	CENYU COMMUNITY HALL	550
10930171	CENYULANDS COMMUNITY HALL	938

WYK 16 het 3502 kiesers

Stemdistrik	Stemlokaal	Getal kiesers
10730023	SIKHULULE PUBLIC SCHOOL	1314
10730045	MLUNGISI PUBLIC SCHOOL	2188

WYK 17 het 2788 kiesers

Stemdistrik	Stemlokaal	Getal kiesers
10730012	SIYAKHULA HIGH SCHOOL	1592
10730157	AHLSSONS DRIFT FARM	125
10730168	KOLOGHA CRECHE	918
10930250	DOINE AGRICULTURAL INSTITUTE	153

WYK 18 het 3190 kiesers

Stemdistrik	Stemlokaal	Getal kiesers
10870411	NOTHENGGA PRIMARY	631
10870422	A. M. S. SITYANA HIGH SCHOOL	759
10930014	ISIDENGE COMMUNITY HALL	1412
10930294	UPPER IZELI COMMUNITY HALL	388

WYK 19 het 3137 kiesers

Stemdistrik	Stemlokaal	Getal kiesers
10870095	MXHALANGA LOWER/HIGHER SCHOOL	743
10870501	NOMVUZO LOWER/HIGHER PRIMARY	379
10870534	ATHENKOSI LOWER/HIGHER PRIMARY SCHOOL	386
10870657	L. F. MAY LOWER/HIGHER PRIMARY	746
10870680	ANDILE NTSEPE SCHOOL	747
10871018	SILOSITSHA	136

WYK 20 het 3152 kiesers

Stemdistrik	Stemlokaal	Getal kiesers
10870208	SIYAQALA JUNIOR PRIMARY SCHOOL	1040
10870781	BUMBANANI LOWER/HIGHER SCHOOL	1006
10870927	MZONTSUNDU SENIOR SECONDARY SCHOOL	347
10871074	APOSTOLIC FAITH MISSION	635
10871456	LUYTEVILLE PRIMARY SCHOOL	124

Belangrik: Hierdie Bylae bevat die totale getal geregistreerde kiesers op die munisipaliteit se segment van die nasionale gemeenskaplike kieserslys op 12 Februarie 2009, waarvoor voorsiening gemaak is in Goewermentskennisgewing No. 750 gepubliseer in Staatskoerant No. 32407 van 15 Julie 2009. Die stemdistriknommers, die grense van die stemdistrikte, die stemlokale, en die getal kiesers mag verander na die registrasie van kiesers vir die 2011 plaaslike verkiesings.

VORM MDB5

WYKSAFBAKENING

**BESWAAR INGEVOLGE ITEM 5(2) VAN BYLAE 1
VAN DIE WET OP PLAASLIKE REGERING: MUNISIPALE STRUKTURE, 1998**

Naam van Munisipaliteit:.....Code:.....

Naam van beswaarde persoon/instelling:.....

Kontak persoon in geval van 'n instelling:.....

Adres:.....

Tel. nommer:..... Selfoonnommer:.....

E-pos adres:.....

Hiermee teken ek beswaar aan teen die afbakening van die grense van die volgende wyke:

WYK NOMMER	REDE/MOTIVERING

Ek versoek die Munisipale Afbakeningsraad om die volgende alternatiewe voorstelle te oorweeg:

Wyk nommer	Die wyk moet bestaan uit die volgende stemdistrikte: (Voorsien die stemdistriktnommer en die getal geregistreerde kiesers as volg VD1123456(1500)+VD345678(2500)=4000)	Motivering

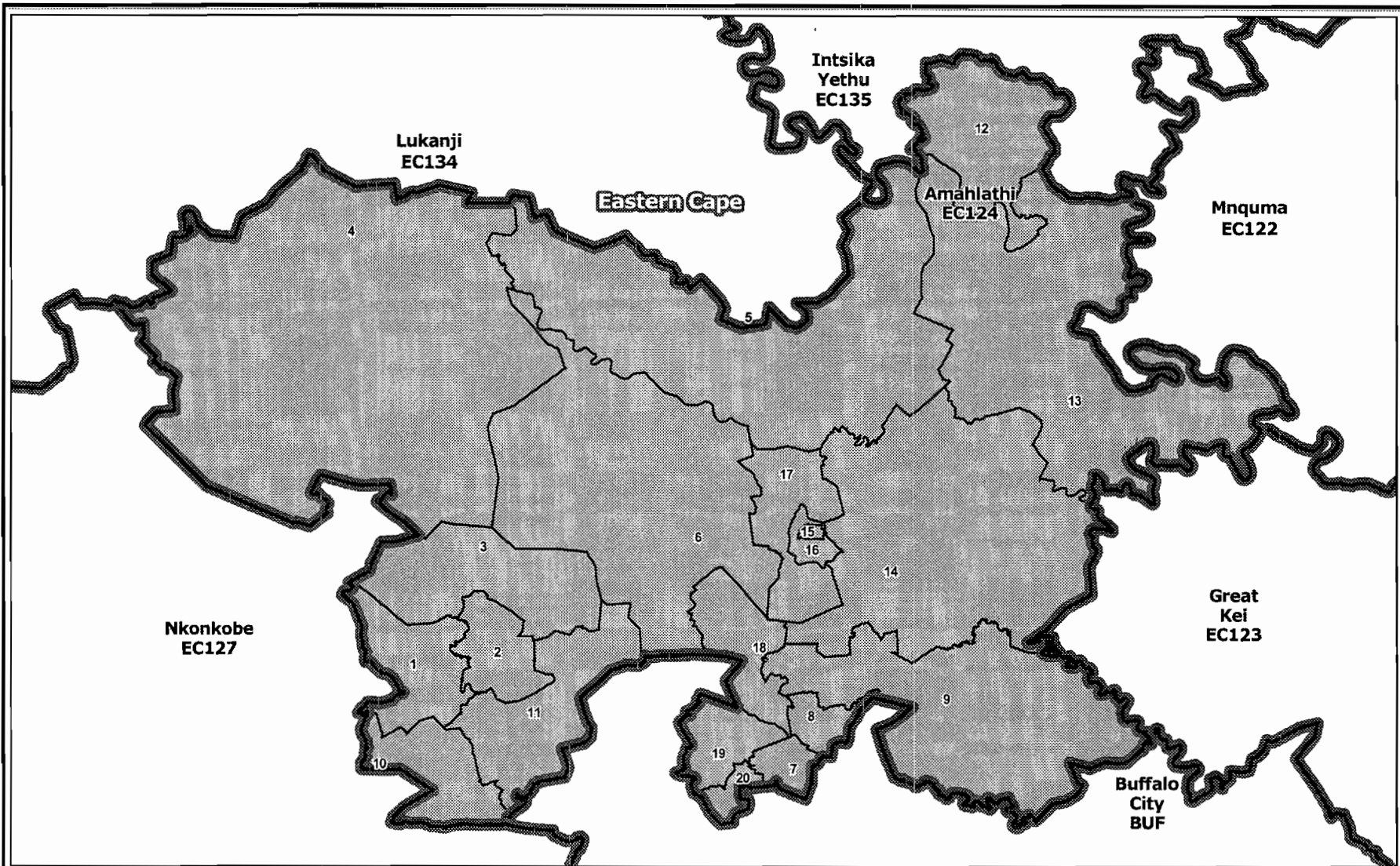
Ek bevestig dat:

- die saamgevoegde stemdistrikte vorm 'n aaneenlopende wyk;
- die getal kiesers in elke wyk is binne die minimum en maksimum getal wat per wyk toegelaat word;
- die voorgestelde wyke voldoen in die algemeen aan die kriteria.




HANDTEKENING

NAAM EN VAN

DATUM




Legend

-  Provincial Boundary
-  Municipal Boundary
-  Ward Boundary

Amahlathi(EC124)

Publication of the delimitation of Wards
within the Amahlathi Local Municipality (EC124)
in terms of Item 5 of Schedule 1 to the
Local Government: Municipal Structures Act, 1998
(Act No.117 of 1998)



DATE
June 2010

MAP NUMBER
EC124

Additional information relating to this map
can be obtained by contacting the
Municipal Demarcation Board at:

Tel: (012) 342 2481 Fax: (012) 342 2480

email: info@demarcation.org.za

Website: www.demarcation.org.za

Address: Private Bag X28, Hatfield 0028



