

PROVINCE OF THE EASTERN CAPE
IPHONDO LEMPUMA KOLONI
PROVINSIE OOS-KAAP

**Provincial Gazette
Igazethi Yephondo
Provinsiale Koerant**

Vol. 17

BISHO/
KING WILLIAM'S TOWN, 24 JUNE 2010

No. 2394
(Extraordinary)

IMPORTANT NOTICE

The Government Printing Works will not be held responsible for faxed documents not received due to errors on the fax machine or faxes received which are unclear or incomplete. Please be advised that an "OK" slip, received from a fax machine, will not be accepted as proof that documents were received by the GPW for printing. If documents are faxed to the GPW it will be the sender's responsibility to phone and confirm that the documents were received in good order.

Furthermore the Government Printing Works will also not be held responsible for cancellations and amendments which have not been done on original documents received from clients.

CONTENTS • INHOUD

No.		Page No.	Gazette No.
GENERAL NOTICE • ALGEMENE KENNISGEWING			
211	Local Government: Municipal Structures Act (117/1998): Municipal Demarcation Board: Delimitation of municipal wards: Nkonkobe Local Municipality (EC127)	3	2394
211	Wet op Plaaslike Regering: Munisipale Strukture (117/1998): Munisipale Afbakeningsraad: Afbakening van munisipale wyke: Nkonkobe Plaaslike Munisipaliteit (EC127)	9	2394

GENERAL NOTICE ALGEMENE KENNISGEWING

NOTICE 211 OF 2010

MUNICIPAL DEMARCATION BOARD DELIMITATION OF MUNICIPAL WARDS IN TERMS OF THE LOCAL GOVERNMENT: MUNICIPAL STRUCTURES ACT, 1998

Municipality : Nkonkobe Local Municipality (EC127)

In terms of Item 5(1) of Schedule 1 to the Local Government: Municipal Structures Act, 1998 (Act No.117 of 1998) ("the Act") the Municipal Demarcation Board hereby publishes its delimitation of wards for the above-mentioned municipality. Particulars of the delimitation are listed in the Schedule.

In terms of Item 5(2) of Schedule 1 to the Act, any person aggrieved by a delimitation may, within 14 days of publication of this notice, submit objections in writing to:

The Municipal Demarcation Board
Private Bag X28
Hatfield
0028

Fax: 012-3422480

E-mail: robert@demarcation.org.za

The attached form MDB5 must please be used to object. The form is also available on www.demarcation.org.za

Notice number 72 published in Provincial Gazette Extraordinary No 1780 of 12 April 2010 is hereby withdrawn.

LANDIWE MAHLANGU
CHAIRPERSON: MDB

SCHEDULE

In terms of Section 18(3) of the Local Government: Municipal Structures Act, 1998 (Act 117 of 1998) the MEC responsible for local government has determined that the municipal council consists of 41 councillors.

After having consulted the Independent Electoral Commission, The Municipal Demarcation Board has delimited the municipality into 21 wards in terms of Schedule 1 to the Act.

The number of registered voters in each ward does not vary by more than fifteen percent from the norm. The norm was determined by dividing the total number of voters on the municipal segment of the national common voters roll, namely 68582 voters on 12 February 2009, by the number of wards in the municipality.

An overview map of the boundary of the municipality, with the boundaries of the wards within the municipal boundary, and a map of each ward are attached. In case of a discrepancy between a map and this schedule, the map will prevail.

The ward numbers, the voting districts and voting stations in each ward, and the number of voters are as follows:

WARD 1 comprises of a total of 2954 registered voters

Voting District	Voting Station	Number of Voters
10890187	MGXOTYENI LOWER/HIGHER PRIMARY SCHOOL	339
10890222	QAMDOBOWA PRIMARY SCHOOL	353
10890277	SABANE LOWER/HIGHER PRIMARY SCHOOL	677
10890288	ZIGODLO LOWER/HIGHER PRIMARY SCHOOL	540
10890299	QIBIRA PRIMARY SCHOOL	429
10890301	ZALAZE PRIMARY	192
10890389	NDINDWA COMBINED SCHOOL	297
10890390	PAKAMA	127

WARD 2 comprises of a total of 3283 registered voters

Voting District	Voting Station	Number of Voters
10950083	MASIVUYE LOWER PRIMARY SCHOOL	953
10950094	MPAMBANIMZIMBA HIGH SCHOOL	993
10950106	ROXENI CHURCH HALL	206
10950230	EDIKENI LOWER/HIGHER PRIMARY SCHOOL	584
10950308	MAVUSO	547

WARD 3 comprises of a total of 3524 registered voters

Voting District	Voting Station	Number of Voters
10600030	WASHINGTON BONCO LIBRARY	2786
10950117	GOBIZEMBE HIGH SCHOOL	738

WARD 4 comprises of a total of 3243 registered voters

Voting District	Voting Station	Number of Voters
10600041	HILLSIDE COMMUNITY HALL	2029
10600085	JACARANDA DRIVE	227
10830035	LINDANT HIGH SCHOOL	987

WARD 5 comprises of a total of 3215 registered voters

Voting District	Voting Station	Number of Voters
10890019	MHLAMBISO LOWER/HIGHER PRIMARY SCHOOL	408
10890020	ZIXINENE LOWER/HIGHER PRIMARY SCHOOL	572
10890503	MDLANKOMO LOWER/HIGHER PRIMARY SCHOOL	107
10890514	DISHI	159
10950038	IMPEY SIWISA SCHOOL	765
10950162	BINFIELD PRIMARY SCHOOL	474
10950173	AMABHELE HIGH SCHOOL	550
10950252	MCFARLANE	180

WARD 6 comprises of a total of 3037 registered voters

Voting District	Voting Station	Number of Voters
10550034	ALICE TOWN HALL	2293
10550045	GOLF COURSE	744

WARD 7 comprises of a total of 3499 registered voters

Voting District	Voting Station	Number of Voters
10830057	HEALDTOWN COMPREHENSIVE SCHOOL	835
10830125	NGCWENGXA	455
10830147	DALUXOLO PRIMARY SCHOOL	206
10900022	FAIRBAIRN PRIMARY SCHOOL	328
10900033	LUSHINGTON PRIMARY SCHOOL	417
10900055	MANKAZANA UCC PRIMARY SCHOOL	162
10900066	BUXTON PRIMARY SCHOOL	451
10900077	AMHERST	264
10900112	HERTZOG	126
10900123	TAMBOKIESVLEI	255

WARD 8 comprises of a total of 3376 registered voters

Voting District	Voting Station	Number of Voters
10600063	NEWTOWN LOCATION	1439
10830013	LOWER BLANKWATER PRIMARY SCHOOL	580
10830024	RIETFontein FARM	195
10830046	SPARKINGTON KIOSK	199
10830068	WEZO PRIMARY SCHOOL	369
10830079	KLUKLU FARM	97
10830136	CIMEZILE	497

WARD 9 comprises of a total of 3726 registered voters

Voting District	Voting Station	Number of Voters
10720011	JEANETT MAHONGA PRIMARY SCHOOL	1204
10900011	BALFOUR COMMUNITY HALL	1285
10900044	READSDALE PRIMARY SCHOOL	268
10900101	KATBERG FARM	265
10900134	MAASDORP PRIMARY SCHOOL	294
11100148	KOLOMANI COMMUNITY HALL	410

WARD 10 comprises of a total of 3007 registered voters

Voting District	Voting Station	Number of Voters
10900088	MASAKHANE STORES	279
10950016	GEORGE MQALO HIGH SCHOOL	432
10950027	SIYABONGA HIGH SCHOOL	922
10950151	SOMPONDO PRIMARY SCHOOL	214
10950241	AMAKHUZE	527
11120016	CRAB-BUSH	633

WARD 11 comprises of a total of 3340 registered voters

Voting District	Voting Station	Number of Voters
10550023	FORT HARE GREAT HALL	2405
10890064	NCERA LOWER/HIGHER PRIMARY SCHOOL	811
10950319	GUBURA	124

WARD 12 comprises of a total of 3117 registered voters

Voting District	Voting Station	Number of Voters
10950049	FESTILE SOGA PRIMARY SCHOOL	530
10950061	IMINGLANGATHELO HIGH SCHOOL	1021
10950263	ELUKHANYISWENI	910
10950274	GWALI LOWER PRIMARY SCHOOL	181
10950296	MELANI COMMUNITY HALL	475

WARD 13 comprises of a total of 2923 registered voters

Voting District	Voting Station	Number of Voters
10950128	DALUBUHLE HIGH SCHOOL	538
10950139	LOKHWE	363
10950140	SILPHUMILE PRIMARY SCHOOL	874
10950184	SISONKE LOWER PRIMARY SCHOOL	871
10950195	TWENI HOUSE	48
10950229	KWEZANA PRIMARY SCHOOL	229

WARD 14 comprises of a total of 3348 registered voters

Voting District	Voting Station	Number of Voters
10890121	MBIZANA LOWER/HIGHER PRIMARY SCHOOL	515
10890132	JOSI-MARELA SENIOR SECONDARY SCHOOL	282
10890143	THAMSANQA HIGH SCHOOL	646
10890154	ZWELIMJONGILE SENIOR SECONDARY SCHOOL	646
10890165	WASHINGTON LOWER/HIGHER PRIMARY SCHOOL	184
10890378	TYARA PRIMARY SCHOOL	358
10890402	QAMDOBOWA PRIMARY SCHOOL	314
10890424	NTLANGANWENI JUNIOR PRIMARY SCHOOL	227
10890446	BANZI	44
10890569	QOMFO	132

WARD 15 comprises of a total of 3474 registered voters

Voting District	Voting Station	Number of Voters
10550012	EYETHU COMMUNITY HALL NTSELAMANZI	2093
10950050	THULISILE LOWER PRIMARY FRANCES	528
10950218	DYAMALA	658
10950285	NANGU PRIMARY SCHOOL	195

WARD 16 comprises of a total of 3543 registered voters

Voting District	Voting Station	Number of Voters
10690017	MIDDELDRIFT	772
10890031	VUKANI HIGH SCHOOL	292
10890042	MPHUMZI HIGH SCHOOL	444
10890086	A.M TAPA SENIOR SECONDARY SCHOOL	897
10890457	UPPER REGU	185
10890468	MXHAMLI PRIMARY SCHOOL	162
10890479	TYUTYUZA	228
10890547	NGQELE(MASAKHE) CRECHE	260
10890558	NGELE PRIMARY SCHOOL	303

WARD 17 comprises of a total of 2953 registered voters

Voting District	Voting Station	Number of Voters
10890053	NGQELE PRIMARY SCHOOL	775
10890075	BILL GANTO PRIMARY SCHOOL	323
10890110	NJWAXA PRIMARY SCHOOL	464
10890244	SAKI COMMUNITY HALL	290
10890413	SITYI COMBINED SCHOOL	409
10890435	KNAPSOPE	170
10890525	SAKI	284
10890536	INGWENYA PRIMARY SCHOOL	238

WARD 18 comprises of a total of 3451 registered voters

Voting District	Voting Station	Number of Voters
10890097	ANN SHAW COMMUNITY HALL	491
10890109	CWARU LOWER/HIGHER PRIMARY SCHOOL	849
10890176	BHONGWELIHLE PRIMARY SCHOOL	704
10890198	SISEKO HIGH SCHOOL	322
10890233	MNQABA LOWER/HIGHER PRIMARY SCHOOL	343
10890255	MXUMBU PRIMARY SCHOOL	409
10890266	QANDA PRIMARY SCHOOL	333

WARD 19 comprises of a total of 2890 registered voters

Voting District	Voting Station	Number of Voters
10890200	XHUKWANE LOWER/HIGHER PRIMARY SCHOOL	538
10890211	MAYIPASE PRIMARY SCHOOL	564
10890312	ZIHLAHLIENI LOWER/HIGHER PRIMARY SCHOOL	987
10890334	NONGWANE PRIMARY SCHOOL	255
10890345	NTONGA PRIMARY SCHOOL	295
10890356	DAWUWA PRIMARY SCHOOL	251

WARD 20 comprises of a total of 3563 registered voters

Voting District	Voting Station	Number of Voters
10600029	DORRINGTON PRESBYTERIAN CHURCH	1719
10600052	FORT BEAUFORT MUNICIPALITY HALL	1844

WARD 21 comprises of a total of 3116 registered voters

Voting District	Voting Station	Number of Voters
10600018	INYIBIBA PUBLIC SCHOOL	2477
10600074	CAPE COLLEGE	639

Important: This Schedule contains the total number of registered voters on the municipality's segment of the national common voters' roll on 12 February 2009 as provided for in Government Notice No. 750 published in Government Gazette No. 32407 of 15 July 2009. The voting district numbers, the voting district boundaries, voting stations, and the number of voters may change after the registration of voters for the 2011 local elections.

FORM MDB5

WARD DELIMITATION

OBJECTION IN TERMS OF ITEM 5(2) OF SCHEDULE 1 TO THE
LOCAL GOVERNMENT: MUNICIPAL STRUCTURES ACT, 1998

Name of municipality:.....Code:.....

Name of aggrieved person/institution:.....

Contact person in case of an institution:.....

Address:.....

Tel. number:.....Cell number:.....

Email address:.....

I hereby object to the delimitation of the boundaries of the following wards:

WARD NUMBER	REASON/MOTIVATION

I request the Municipal Demarcation Board to consider the following alternative proposals:

Ward number	The ward should comprise of the following voting districts (Provide voting district number and the number of voters in brackets e.g. VD1123456(1500)+VD345678(2500)=4000)	Motivation

I confirm that:

- each cluster of voting districts form a contiguous ward;
- the number of voters in each ward fall within the minimum and maximum of voters allowed per ward;
- the proposed ward boundaries comply, in general, with the criteria.

SIGNATURE

NAME AND SURNAME

DATE

KENNISGEWING 211 VAN 2010**MUNISIPALE AFBAKENINGSRAAD
AFBAKENING VAN MUNISIPALE WYKE INGEVOLGE DIE WET OP
PLAASLIKE REGERING: MUNISIPALE STRUKTURE, 1998****Munisipaliteit : Nkonkobe Plaaslike Munisipaliteit (EC127)**

Ingevolge Item 5(1) van Bylae 1 van die Wet op Plaaslike Regering: Munisipale Strukture, 1998 (Wet No. 117 van 1998) ("die Wet") publiseer die Munisipale Afbakeningsraad hiermee sy afbakening van wyke vir die bogenaaamde munisipaliteit. Besonderhede van die afbakening is vervat in die Bylae.

Ingevolge Item 5(2) van Bylae 1 van die Wet, kan enige persoon wat gegrief is deur 'n afbakening binne 14 dae na publikasie van hierdie kennisgewing skriftelike besware voorlê aan:

Die Munisipale Afbakeningsraad
Privaatsak X28

Hatfield
0028

Faks: 012-3422480

E-pos: robert@demarcation.org.za

Die aangehegte vorm MDB5 moet asseblief gebruik word om beswaar aan te teken. Die vorm is ook beskikbaar op www.demarcation.org.za

LANDIWE MAHLANGU

VOORSITTER: MUNISIPALE AFBAKENINGSRAAD

BYLAE

Ingevolge Artikel 18(3) van die Wet op Plaaslike Regering: Munisipale Strukture, 1998 (Wet 117 van 1998) het die LUR vir plaaslike regering bepaal dat die munisipale raad bestaan uit 41 raadslede.

Na oorlegpleging met die Onafhanklike Verkiesingskommissie het die Munisipale Afbakeningsraad die munisipaliteit in 21 wyke afgebaken ingevolge Bylae 1 van die Wet.

Die getal geregistreerde kiesers in elke wyk, wyk nie meer as vyftien persent van die norm af nie. Die norm is bepaal deur die getal geregistreerde kiesers op die munisipale segment van die nasionale gemeenskaplike kieserslys, naamlik 68582 kiesers op 12 Februarie 2009, deur die getal wyke in die munisipaliteit te deel.

'n Oorsigkaart van die munisipale grens met die grense van die wyke binne die munisipale grens, en 'n kaart van elke wyk, is aangeheg. Ingeval van 'n verskil tussen 'n kaart en hierdie bylae, sal die kaart geld.

Die wyknommers, die stemdistrikte en stemlokale in elke wyk, en die getal kiesers is as volg:

WYK 1 het 2954 kiesers

Stemdistrik	Stemlokaal	Getal kiesers
10890187	MGXOTYENI LOWER/HIGHER PRIMARY SCHOOL	339
10890222	QAMDOBOWA PRIMARY SCHOOL	353
10890277	SABANE LOWER/HIGHER PRIMARY SCHOOL	677
10890288	ZIGODLO LOWER/HIGHER PRIMARY SCHOOL	540
10890299	QIBIRA PRIMARY SCHOOL	429
10890301	ZALAZE PRIMARY	192
10890389	NDINDWA COMBINED SCHOOL	297
10890390	PAKAMA	127

WYK 2 het 3283 kiesers

Stemdistrik	Stemlokaal	Getal kiesers
10950083	MASIVUYE LOWER PRIMARY SCHOOL	953
10950094	MPAMBANIMZIMBA HIGH SCHOOL	993
10950106	ROXENI CHURCH HALL	206
10950230	EDIKENI LOWER/HIGHER PRIMARY SCHOOL	584
10950308	MAVUSO	547

WYK 3 het 3524 kiesers

Stemdistrik	Stemlokaal	Getal kiesers
10600030	WASHINGTON BONCO LIBRARY	2786
10950117	GOBIZEMBE HIGH SCHOOL	738

WYK 4 het 3243 kiesers

Stemdistrik	Stemlokaal	Getal kiesers
10600041	HILLSIDE COMMUNITY HALL	2029
10600085	JACARANDA DRIVE	227
10830035	LINDANI HIGH SCHOOL	987

WYK 5 het 3215 kiesers

Stemdistrik	Stemlokaal	Getal kiesers
10890019	MHLAMBISO LOWER/HIGHER PRIMARY SCHOOL	408
10890020	ZIXINENE LOWER/HIGHER PRIMARY SCHOOL	572
10890503	MDLANKOMO LOWER/HIGHER PRIMARY SCHOOL	107
10890514	DISHI	159
10950038	IMPEY SIWISA SCHOOL	765
10950162	BINFIELD PRIMARY SCHOOL	474
10950173	AMABHELE HIGH SCHOOL	550
10950252	MCFARLANE	180

WYK 6 het 3037 kiesers

Stemdistrik	Stemlokaal	Getal kiesers
10550034	ALICE TOWN HALL	2293
10550045	GOLF COURSE	744

WYK 7 het 3499 kiesers

Stemdistrik	Stemlokaal	Getal kiesers
10830057	HEALDTOWN COMPREHENSIVE SCHOOL	835
10830125	NGCWENGXA	455
10830147	DALUXOLO PRIMARY SCHOOL	206
10900022	FAIRBAIRN PRIMARY SCHOOL	328
10900033	LUSHINGTON PRIMARY SCHOOL	417
10900055	MANKAZANA UCC PRIMARY SCHOOL	162
10900066	BUXTON PRIMARY SCHOOL	451
10900077	AMHERST	264
10900112	HERTZOG	126
10900123	TAMBOKIESVLEI	255

WYK 8 het 3376 kiesers

Stemdistrik	Stemlokaal	Getal kiesers
10600063	NEWTOWN LOCATION	1439
10830013	LOWER BLANKWATER PRIMARY SCHOOL	580
10830024	RIETFontein FARM	195
10830046	SPARKINGTON KIOSK	199
10830068	WEZO PRIMARY SCHOOL	369
10830079	KLUKLU FARM	97
10830136	CIMEZILE	497

WYK 9 het 3726 kiesers

Stemdistrik	Stemlokaal	Getal kiesers
10720011	JEANETT MAHONGA PRIMARY SCHOOL	1204
10900011	BALFOUR COMMUNITY HALL	1285
10900044	READSDALE PRIMARY SCHOOL	268
10900101	KATBERG FARM	265
10900134	MAASDORP PRIMARY SCHOOL	294
11100148	KOLOMANI COMMUNITY HALL	410

WYK 10 het 3007 kiesers

Stemdistrik	Stemlokaal	Getal kiesers
10900088	MASAKHANE STORES	279
10950016	GEORGE MQALO HIGH SCHOOL	432
10950027	SIYABONGA HIGH SCHOOL	922
10950151	SOMPONDO PRIMARY SCHOOL	214
10950241	AMAKHUZE	527
11120016	CRAB-BUSH	633

WYK 11 het 3340 kiesers

Stemdistrik	Stemlokaal	Getal kiesers
10550023	FORT HARE GREAT HALL	2405
10890064	NCERA LOWER/HIGHER PRIMARY SCHOOL	811
10950319	GUBURA	124

WYK 12 het 3117 kiesers

Stemdistrik	Stemlokaal	Getal kiesers
10950049	FESTILE SOGA PRIMARY SCHOOL	530
10950061	IMINGLANGATHELO HIGH SCHOOL	1021
10950263	ELUKHANYISWENI	910
10950274	GWALI LOWER PRIMARY SCHOOL	181
10950296	MELANI COMMUNITY HALL	475

WYK 13 het 2923 kiesers

Stemdistrik	Stemlokaal	Getal kiesers
10950128	DALUBUHLE HIGH SCHOOL	538
10950139	LOKHWE	363
10950140	SILPHUMILE PRIMARY SCHOOL	874
10950184	SISONKE LOWER PRIMARY SCHOOL	871
10950195	TWENI HOUSE	48
10950229	KWEZANA PRIMARY SCHOOL	229

WYK 14 het 3348 kiesers

Stemdistrik	Stemlokaal	Getal kiesers
10890121	MBIZANA LOWER/HIGHER PRIMARY SCHOOL	515
10890132	JOSI-MARELA SENIOR SECONDARY SCHOOL	282
10890143	THAMSANQA HIGH SCHOOL	646
10890154	ZWELIMJONGILE SENIOR SECONDARY SCHOOL	646
10890165	WASHINGTON LOWER/HIGHER PRIMARY SCHOOL	184
10890378	TYARA PRIMARY SCHOOL	358
10890402	QAMDOBOWA PRIMARY SCHOOL	314
10890424	NTLANGANWENI JUNIOR PRIMARY SCHOOL	227
10890446	BANZI	44
10890569	QOMFO	132

WYK 15 het 3474 kiesers

Stemdistrik	Stemlokaal	Getal kiesers
10550012	EYETHU COMMUNITY HALL NTSELAMANZI	2093
10950050	THULISILE LOWER PRIMARY FRANCES	528
10950218	DYAMALA	658
10950285	NANGU PRIMARY SCHOOL	195

WYK 16 het 3543 kiesers

Stemdistrik	Stemlokaal	Getal kiesers
10690017	MIDDELDRIFT	772
10890031	VUKANI HIGH SCHOOL	292
10890042	MPHUMZI HIGH SCHOOL	444
10890086	A.M TAPA SENIOR SECONDARY SCHOOL	897
10890457	UPPER REGU	185
10890468	MXHAMLI PRIMARY SCHOOL	162
10890479	TYUTYUZA	228
10890547	NGQELI (MASAKHE) CRECHE	260
10890558	NGELE PRIMARY SCHOOL	303

WYK 17 het 2953 kiesers

Stemdistrik	Stemlokaal	Getal kiesers
10890053	NGQELE PRIMARY SCHOOL	775
10890075	BILL GANTO PRIMARY SCHOOL	323
10890110	NJWAXA PRIMARY SCHOOL	464
10890244	SAKI COMMUNITY HALL	290
10890413	SITYI COMBINED SCHOOL	409
10890435	KNAPSOPE	170
10890525	SAKI	284
10890536	INGWENYA PRIMARY SCHOOL	238

WYK 18 het 3451 kiesers

Stemdistrik	Stemlokaal	Getal kiesers
10890097	ANN SHAW COMMUNITY HALL	491
10890109	CWARU LOWER/HIGHER PRIMARY SCHOOL	849
10890176	BHONGWELIHLA PRIMARY SCHOOL	704
10890198	SISEKO HIGH SCHOOL	322
10890233	MNQABA LOWER/HIGHER PRIMARY SCHOOL	343
10890255	MXUMBU PRIMARY SCHOOL	409
10890266	QANDA PRIMARY SCHOOL	333

WYK 19 het 2890 kiesers

Stemdistrik	Stemlokaal	Getal kiesers
10890200	XHUKWANE LOWER/HIGHER PRIMARY SCHOOL	538
10890211	MAYIPASE PRIMARY SCHOOL	564
10890312	ZIHLAHLANI LOWER/HIGHER PRIMARY SCHOOL	987
10890334	NONGWANE PRIMARY SCHOOL	255
10890345	NTONGA PRIMARY SCHOOL	295
10890356	DAWIWA PRIMARY SCHOOL	251

WYK 20 het 3563 kiesers

Stemdistrik	Stemlokaal	Getal kiesers
10600029	DORRINGTON PRESBYTERIAN CHURCH	1719
10600052	FORT BEAUFORT MUNICIPALITY HALL	1844

WYK 21 het 3116 kiesers

Stemdistrik	Stemlokaal	Getal kiesers
10600018	INYIBIBA PUBLIC SCHOOL	2477
10600074	CAPE COLLEGE	639

Belangrik: Hierdie Bylae bevat die totale getal geregistreerde kiesers op die munisipaliteit se segment van die nasionale gemeenskaplike kieserslys op 12 Februarie 2009, waarvoor voorsiening gemaak is in Goewernementskennisgewing No. 750 gepubliseer in Staatskoerant No. 32407 van 15 Julie 2009. Die stemdistriknommers, die grense van die stemdistrikte, die stemlokale, en die getal kiesers mag verander na die registrasie van kiesers vir die 2011 plaaslike verkiesings.

VORM MDB5

WYKSAFBAKENING

**BESWAAR INGEVOLGE ITEM 5(2) VAN BYLAE 1
VAN DIE WET OP PLAASLIKE REGERING: MUNISIPALE STRUKTURE, 1998**

Naam van Munisipaliteit:.....Code:.....

Naam van beswaarde persoon/instelling:.....

Kontak persoon in geval van 'n instelling:.....

Adres:.....

Tel. nommer:..... Selfoonnommer:.....

E-pos adres:.....

Hiermee teken ek beswaar aan teen die afbakening van die grense van die volgende wyke:

WYK NOMMER	REDE/MOTIVERING

Ek versoek die Munisipale Afbakeningsraad om die volgende alternatiewe voorstelle te oorweeg:

Wyk nommer	Die wyk moet bestaan uit die volgende stemdistrikte: (Voorsien die stemdistriktnommer en die getal geregistreerde kiesers as volg VD1123456(1500)+VD345678(2500)=4000)	Motivering

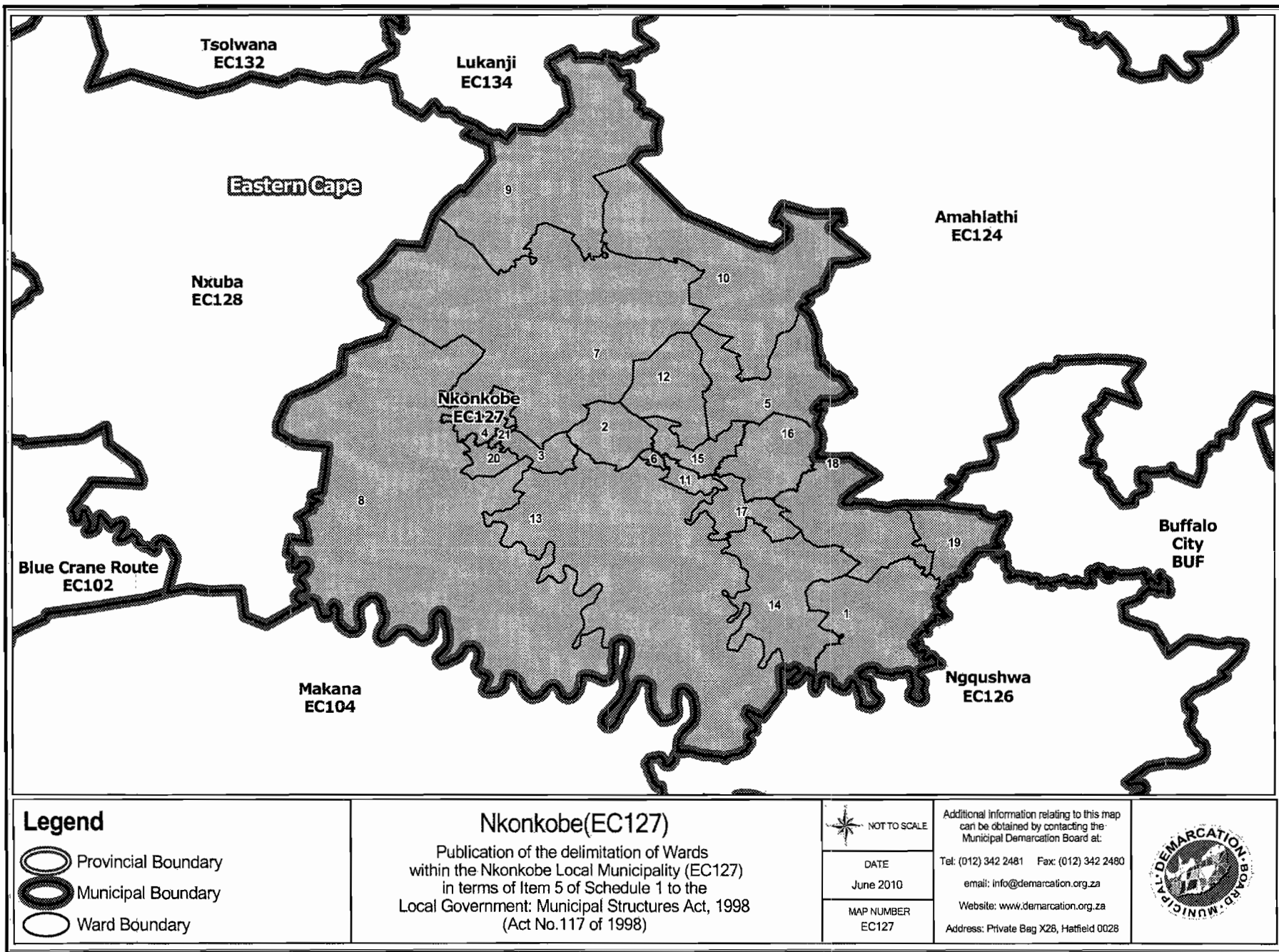
Ek bevestig dat:

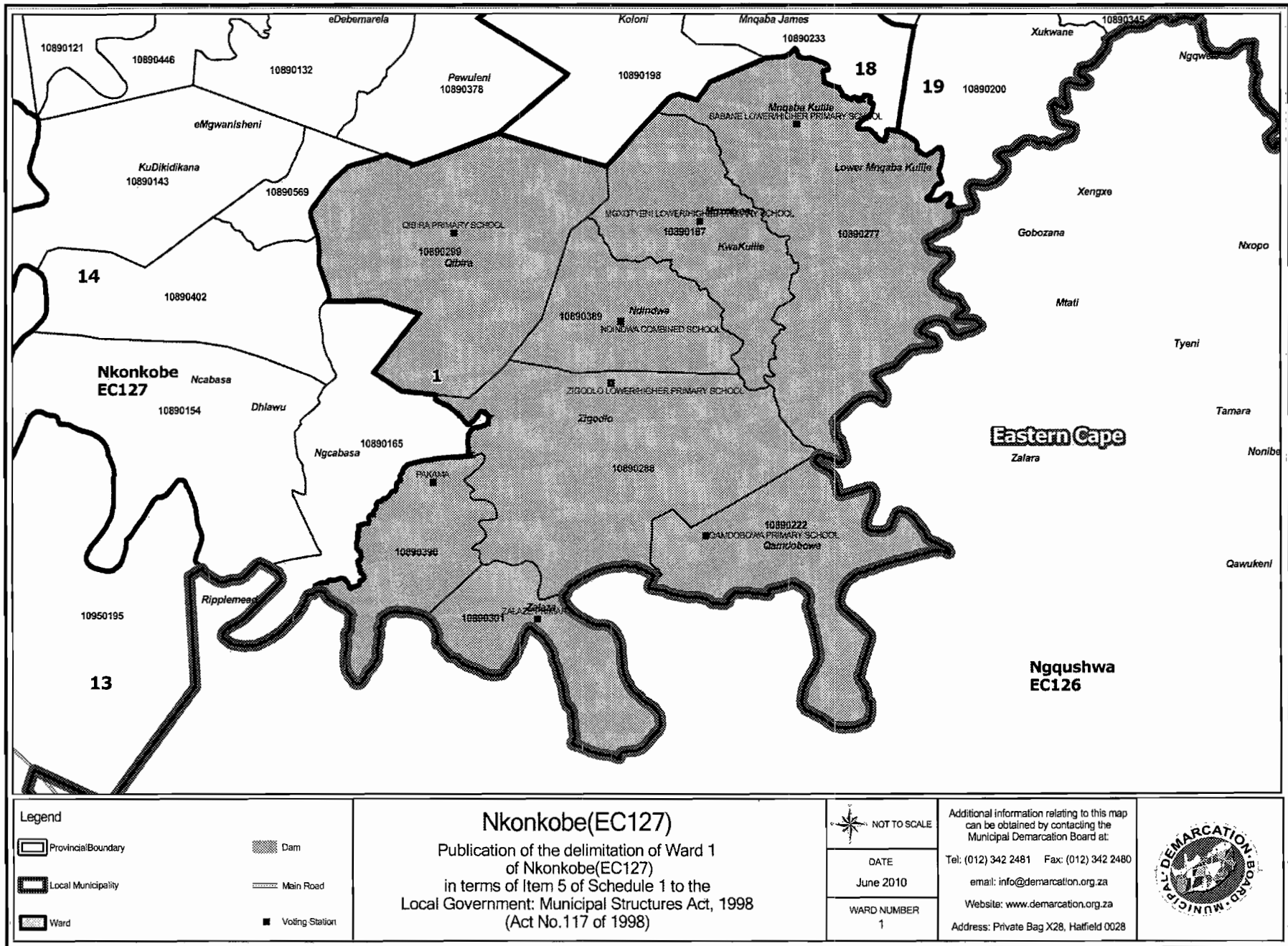
- die saamgevoegde stemdistrikte vorm 'n aaneenlopende wyk;
- die getal kiesers in elke wyk is binne die minimum en maksimum getal wat per wyk toegelaat word;
- die voorgestelde wyke voldoen in die algemeen aan die kriteria.

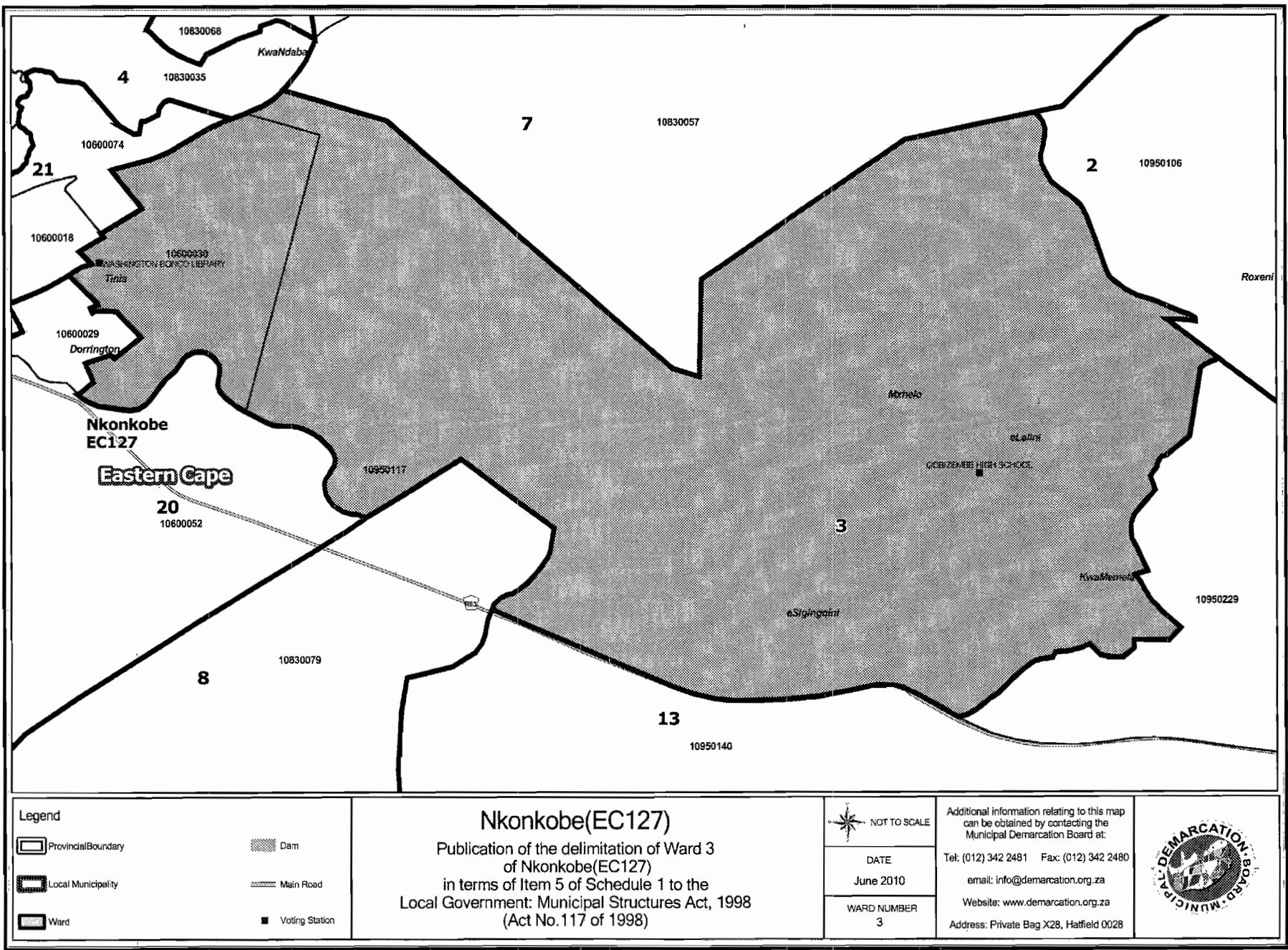
HANDTEKENING _____

NAAM EN VAN _____

DATUM _____







Legend	
	Provincial Boundary
	Local Municipality
	Ward
	Dam
	Main Road
	Voting Station

Nkonkobe(EC127)
 Publication of the delimitation of Ward 3
 of Nkonkobe(EC127)
 in terms of Item 5 of Schedule 1 to the
 Local Government: Municipal Structures Act, 1998
 (Act No.117 of 1998)

 NOT TO SCALE
DATE June 2010
WARD NUMBER 3

Additional information relating to this map
 can be obtained by contacting the
 Municipal Demarcation Board at:
 Tel: (012) 342 2481 Fax: (012) 342 2480
 email: info@demarcation.org.za
 Website: www.demarcation.org.za
 Address: Private Bag X28, Hatfield 0028



