



PROVINCE OF THE EASTERN CAPE
IPHONDO LEMPUMA KOLONI
PROVINSIE OOS-KAAP

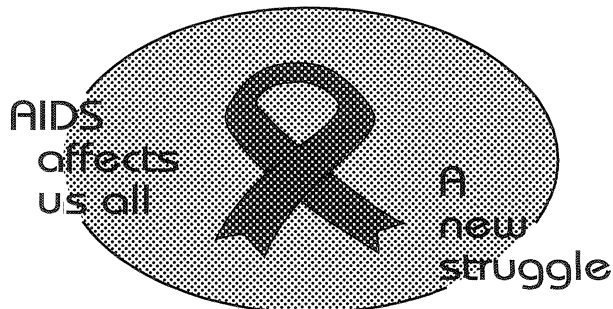
**Provincial Gazette
Igazethi Yephondo
Provinsiale Koerant**

Vol. 20

BISHO/
KING WILLIAM'S TOWN, 13 DECEMBER 2013

No. 3094
(Extraordinary)

We all have the power to prevent AIDS



**AIDS
HELPLINE**

0800 012 322

DEPARTMENT OF HEALTH

Prevention is the cure

N.B. The Government Printing Works will not be held responsible for the quality of "Hard Copies" or "Electronic Files" submitted for publication purposes



IMPORTANT NOTICE

The Government Printing Works will not be held responsible for faxed documents not received due to errors on the fax machine or faxes received which are unclear or incomplete. Please be advised that an "OK" slip, received from a fax machine, will not be accepted as proof that documents were received by the GPW for printing. If documents are faxed to the GPW it will be the sender's responsibility to phone and confirm that the documents were received in good order.

Furthermore the Government Printing Works will also not be held responsible for cancellations and amendments which have not been done on original documents received from clients.

CONTENTS • INHOUD

<i>No.</i>		<i>Page No.</i>	<i>Gazette No.</i>
	GENERAL NOTICE		
287	National Environmental Management: Protected Areas Act (57/2003): Intention to declare natural reserves and protected environment	3	3094

GENERAL NOTICE

No. 287


EASTERN CAPE PARKS & TOURISM AGENCY BOARD


INTENTION TO DECLARE NATURE RESERVES AND PROTECTED ENVIRONMENT: NATIONAL ENVIRONMENTAL MANAGEMENT: PROTECTED AREAS ACT, 2003 (ACT NO. 57 OF 2003)


I, Luxolo Rubushe, as mandated by the Member of the Executive Council (MEC) for Economic Development, Environmental Affairs and Tourism, The Honourable Mr M. Jonas, in my capacity as CEO of The Eastern Cape Parks and Tourism Agency, acting under section 33(1)(a) of the National Environmental Management: Protected Areas Act, 2003 (Act 57 of 2003), hereby give notice that:-

- a) I intend declaring nature reserves on the properties as indicated in the attached schedule;
- b) I intend declaring a protected environment on the properties as indicated in the attached schedule;
- c) I invite members of the public to submit written representations on or objections to the proposed declaration within 60 days from the date of this notice to the following address: The Chief Executive Officer, Eastern Cape Parks and Tourism Agency, P. O. Box 11235, Southernwood, East London, 5213. Attention: Dr Dave Balfour.

Signed at East London, this 3rd day of December 2013.


Mr Luxolo Rubushe
Chief Executive Officer
Eastern Cape Parks & Tourism Agency


Date
Honourable M Jonas
Member of Executive Committee
Economic Development, Environmental Affairs and Tourism


As Witnessed

SCHEDULE

Name of the protected area (section 28 (1) (b) of the National Environmental Management: Protected Areas Act (No. 57 of 2003): **NOORSVELD PROTECTED ENVIRONMENT.**

Category of protected area (section 28 (1) (a) (i) of the National Environmental Management: Protected Areas Act (No. 57 of 2003): **Protected Environment.**

Assignment of Management Authority (section 38 (1) (b) of the National Environmental Management: Protected Areas Act (No. 57 of 2003): **NOORSVELD PROTECTED ENVIRONMENT LANDOWNERS ASSOCIATION**

Description of the protected area: the protected area comprises the following –
The properties known as:-

1. Farm Karroo Vlakte Annex, No. 216, Division of Jansenville Eastern Cape, held under Title Deed Number T7997/2009;
2. Portion 1 of the farm Karroo Vlakte Annex, No. 216, Division of Jansenville, Eastern Cape. Extent: 856,9389 (eight five six comma nine three eight nine) hectares, held under Title Deed Number T37368/2000;
3. Farm Dassies Krans Annexure, No. 217, Division of Jansenville Eastern Cape, held under Title Deed Number T37368/2000;
4. Portion 1 of the farm Dassies Krans Annex, No. 217, Division of Jansenville Eastern Cape. Extent: 1738,2603 (one seven three eight comma two six zero three) hectares, held under Title Deed Number T37368/2000
5. Portion 2 of the farm Dassies Krans Annex, No 217, Division of Jansenville Eastern Cape. Extent: 882,6263 (eight eight two comma six two six three) hectares, held under Title Deed Number T16604/2004;
6. Portion 4 of Brakke Vlei Annex, No 175, Division of Jansenville Eastern Cape. Extent: 518,3033 (five one eight comma three zero three three) hectares, held under Title Deed Number T48567/2012;
7. Portion 7 of Brakke Vlei Annex, No 175, Division of Jansenville, Eastern Cape. Extent: 259,1008 (two five nine comma one zero zero eight) hectares, held under Title Deed Number T2123/2001;
8. Farm Driekops Vley West, Division of Jansenville, Eastern Cape, held under Title Deed Number T86311/1996;
9. Farm Vogelstruislaagte Annex, No 178, Division of Jansenville Eastern Cape, held under Title Deed Number T57693/1990;
10. Portion 1 of Vogelstruislaagte Annex, No 178, Division of Jansenville Eastern Cape. Extent: 686,7445 (six eight six comma seven four four five) hectares, held under Title Deed Number T54614/2006;
11. Portion 2 of Vogelstruislaagte Annex, No 178, Division of Jansenville Eastern Cape. Extent: 358,8868 (three five eight comma eight eight six five) hectares, held under Title Deed Number T44118/2000;

12. Portion 1 of Vogelstruiskop Annex, No 179, Division of Jansenville, Eastern Cape. Extent: 926,2195 (nine two six comma two one nine five) hectares.
13. Farm 180, Division of Jansenville, Eastern Cape, held under Title Deed Number T57693/1990;
14. Portion 1 (Annex Groene Vlei) of the farm 180, Division of Jansenville, Eastern Cape. Extent: 26,9510 (two six eight comma nine five one zero) hectares, held under Title Deed Number T42122/2009;
15. Portion 2 (Annex Palmiet River) of the farm 180, Division of Jansenville, Eastern Cape. Extent: 428,266 (four two eight comma two six six zero) hectares, held under Title Deed Number T57692/1990;
16. Farm Palmiet River Annex, No 183, Division of Jansenville, Eastern Cape, held under Title Deed Number T45428/1994;
17. Portion 1 (Oswater) of the farm Palmiet River Annex, No 183, Division of Jansenville, Eastern Cape. Extent: 880,3794 (eight eight zero comma three seven nine four) hectares, held under Title Deed Number T16603/2004;
18. Farm Biezies Vley Annex, No. 218, Division of Jansenville, Eastern Cape, held under Title Deed Number T22734/1977;
19. Portion 1 (Biezies Vley Proper) of the farm Biezies Vley Annex, No 218, Division of Jansenville, Eastern Cape. Extent: 1713,6008 (one seven one three comma six zero zero eight) hectares, held under Title Deed Number T22734/1977;
20. Portion 2 (The Cross Roads) of the farm Biezies Vley Annex, No 218, Division of Jansenville, Eastern Cape. Extent: 1000,1038 (one zero zero zero comma one zero three eight) hectares, held under Title Deed Number T54614/2004;
21. Farm Doortjes Laagte Annex, No. 219, Division of Jansenville, Eastern Cape, held under Title Deed Number T22734/1977;
22. Portion 1 (Annex Mimosa Meadows) of the farm Doortjes Laagte Annex, No. 219, Division of Jansenville, Eastern Cape. Extent: 798,0737 (seven nine eight comma zero seven three seven) hectares, held under Title Deed Number T7180/1971;
23. Farm Brak Fontein Annexure, No. 242, Division of Jansenville, Eastern Cape, held under Title Deed Number T10520/1966;
24. Portion 1 of the farm Brak Fontein Annex, No. 242, Division of Jansenville, Eastern Cape. Extent: 231,2629 (two three one comma two six two nine) hectares, held under Title Deed Number T10520/1966;
25. Farm Krom River Annex, No. 243, Division of Jansenville, Eastern Cape, held under Title Deed Number T10520/1966;
26. Farm Baakens Kop 244, Division of Jansenville, Eastern Cape, held under Title Deed Number T89780/2007;
27. Farm Brak River 245, Division of Jansenville, Eastern Cape, held under Title Deed Number T27558/2002;
28. Portion 2 of the farm Brak River Annex, No. 245, Division of Jansenville, Eastern Cape. Extent: 173,6048 (one seven three comma six zero four eight) hectares, held under Title Deed Number T27558/2002;

29. Portion 3 of the farm Brak River Annex, No. 245, Division of Jansenville, Eastern Cape. Extent: 400,5472 (four zero zero comma five four seven two) hectares, held under Title Deed Number T27558/2002;
30. Portion 4 of the farm Brak River Annex, No. 245, Division of Jansenville, Eastern Cape, held under Title Deed Number T89780/2007;
31. Portion 5 of the farm Brak River Annex, No. 245, Division of Jansenville, Eastern Cape. Extent: 4,2827 (four comma two eight two seven) hectares, held under Title Deed Number T27558/2002;
32. Farm Vernon Hall Annex, No. 246, Division of Jansenville, Eastern Cape, held under Title Deed Number T8191/2003;
33. Portion 4 of the farm Vernon Hall Annex, No. 246, Division of Jansenville, Eastern Cape. Extent: 88,8510 (eighty eight comma eight five one zero) hectares, held under Title Deed Number T25881/2001;
34. Portion 5 (Cornelis Rus) of the farm Vernon Hall Annex, No. 246, Division of Jansenville, Eastern Cape. Extent: 336,9938 (three three six comma nine nine three eight) hectares, held under Title Deed Number T25881/2001;
35. Farm 248, Division of Jansenville, Eastern Cape, held under Title Deed Number T116363/1997;
36. Farm Warme Kaross Annex, No. 249, Division of Jansenville, Eastern Cape.
37. Farm Mount Stewart Annex, No. 254, Division of Jansenville, Eastern, held under Title Deed Number T71717/1994;
38. Portion 4 of the farm Mount Stewart Annex, No. 254, Division of Jansenville, Eastern Cape. Extent: 217,9674 (two one seven comma nine six seven four) hectares, held under Title Deed Number T37368/2000;
39. Portion 5 of the farm Mount Stewart Annex, No. 254, Division of Jansenville, Eastern Cape. Extent: 936,4079 (nine three six comma four zero seven nine) hectares, held under Title Deed Number T7997/2009;
40. Portion 6 of the farm Mount Stewart Annex, No. 254, Division of Jansenville, Eastern Cape. Extent: 928.3951 (nine two eight comma three nine five one) hectares, held under Title Deed Number T37368/2000;
41. Portion 7 of the farm Mount Stewart Annex, No. 254, Division of Jansenville, Eastern Cape. Extent: 483,3053 (four eight three comma three zero five three) hectares, held under Title Deed Number T7997/2009;
42. Portion 11 (Avondale West) of the farm Mount Stewart Annex, No. 254, Division of Jansenville, Eastern Cape. Extent: 921,9353 (nine two one comma nine three five three) hectares, held under Title Deed Number T7997/2009
43. Portion 12 (Angora South) of the farm Mount Stewart Annex, No. 254, Division of Jansenville, Eastern Cape. Extent: 1712,2132 (one seven one two comma two one three two) hectares, held under Title Deed Number T7997/2009;
44. Farm Klip Kop Annex, No. 266, Division of Jansenville, Eastern Cape, held under Title Deed Number T71717/1994;

45. Portion 2 (Bloemhof) of the farm Klip Kop Annex, No. 266, Division of Jansenville, Eastern Cape. Extent: 591,3540 (five nine one comma three five four zero) hectares, held under Title Deed Number T71717/1994;
46. Portion 3 (Vaaldraai) of the farm Klip Kop Annex, No. 266, Division of Jansenville, Eastern Cape. Extent: 591,6609 (five nine one comma six six zero nine) hectares, held under Title Deed Number T71717/1994;
47. Portion 4 (Annex Vaaldraai) of the farm Klip Kop Annex, No. 266, Division of Jansenville, Eastern Cape. Extent: 130,7554 (one three zero comma seven five five four) hectares, held under Title Deed Number T71717/1994;
48. Farm 272, Division of Jansenville, Eastern Cape, held under Title Deed Number T21464/2002;
49. Portion 1 (Tygerbosch) of the farm 272, Division of Jansenville, Eastern Cape. Extent: 1104,3823 (one one zero comma three eight two three) hectares, held under Title Deed Number T15096/1978;
50. Portion 2 (Tygerbosch North) of the farm 272, Division of Jansenville, Eastern Cape. Extent: 1018,7291 (one zero one eight comma seven two nine one) hectares, held under Title Deed Number T15096/1978;
51. Farm Excelsior 273, Division of Jansenville, Eastern Cape, held under Title Deed Number T15096/1978;
52. Portion 1 of the farm Stink Fontein Annex, No. 274, Division of Jansenville, Eastern Cape. Extent: 121,8616 (one two one comma eight six one six) hectares, held under Title Deed Number T16155/1958;
53. Portion 3 (Vermaaks Hoop) of the farm Stink Fontein Annex, No. 274, Division of Jansenville, Eastern Cape. Extent: 513,9178 (five one three comma nine one seven eight) hectares, held under Title Deed Number T15096/1978;
54. Portion 1 of the farm Vier Susters Annex, No. 290, Division of Jansenville, Eastern Cape, held under Title Deed Number T116363/1997;
55. Portion 2 of the farm Vier Susters Annex, No. 290, Division of Jansenville, Eastern Cape. Extent: 611.8301 (six one one comma eight three zero one) hectares, held under Title Deed Number T116363/1997;
56. Portion 3 of the farm Vier Susters Annex, No. 290, Division of Jansenville, Eastern Cape. Extent: 611,8278 (six one one comma eight three zero one) hectares, held under Title Deed Number T116363/1997;
57. Farm 301, Division of Jansenville, Eastern Cape, held under Title Deed Number T44118/2000;
58. Portion 2 of the farm Klein Riet Gat Annex, No. 177, Division of Jansenville, Eastern Cape. Extent: 494,4860 (four nine four comma four eight six zero) hectares, held under Title Deed Number T54614/2006;
59. Farm Claremont 190, Division of Jansenville, Eastern Cape, held under Title Deed Number T35075/2010;
60. Farm 300, Division of Jansenville, Eastern Cape, held under Title Deed Number T16605/2004;

SCHEDULE

Name of the protected area (section 23 (1) (b) of the National Environmental Management: Protected Areas Act (No. 57 of 2003): **LAMBASI NATURE RESERVE.**

Category of protected area (section 23 (1) (i) of the National Environmental Management: Protected Areas Act (No. 57 of 2003): **Nature Reserve.**

Assignment of Management Authority (section 38 (1) (b) of the National Environmental Management: Protected Areas Act (No. 57 of 2003): Lambasi Community Property Association.

Description of the protected area: the protected area comprises the following –

The property known as:

1. Portion 17 of the farm 89, Division of Lusikisiki, Eastern Cape. Extent: 8810,7504 (eight eight one zero comma seven five zero four) hectares

Delimited by the survey beacons:

	Y	X		SIDES	DIST (m)	DRN (ddd.mmss)
A	- 76 728.12	3 469 419.68		AB	206.70	328.4020
B	- 76 835.59	3 469 596.25		BC	140.22	294.4520
C	- 76 962.92	3 469 654.96		CD	339.41	257.1650
D	- 77 294.00	3 469 580.22		DE	155.11	285.1820
E	- 77 443.61	3 469 621.17		EF	904.77	312.3000
F	- 78 110.69	3 470 232.42		FG	206.54	313.5010
G	- 78 259.68	3 470 375.47		GH	285.91	315.3330
H	- 78 459.87	3 470 579.59		HJ	903.53	341.4340
J	- 78 743.16	3 471 437.56		JK	384.04	302.0730
K	- 79 068.39	3 471 641.77		KL	763.60	291.3520
L	- 79 778.43	3 471 922.72		LM	832.24	264.1710
M	- 80 606.53	3 471 839.87		MN	1 105.98	352.4813
N	- 80 745.08	3 472 937.13		NP	389.04	337.1740
P	- 80 895.25	3 473 296.02		PQ	1 951.40	331.4607
Q	- 81 818.33	3 475 015.29		QR	236.47	257.4600
R	- 82 049.43	3 474 965.18		RS	203.84	221.3340
S	- 82 184.66	3 474 812.65		ST	654.04	330.3420
T	- 82 506.01	3 475 382.31		TU	333.19	0.3600
U	- 82 502.52	3 475 715.48		UV	158.30	318.3610
V	- 82 607.20	3 475 834.22		VW	624.98	14.4050
W	- 82 448.80	3 476 438.79		WX	231.43	318.2930
X	- 82 602.17	3 476 612.10		XY	9 574.19	68.2420
Y	- 73 699.97	3 480 135.74		YZ	174.66	179.5930
Z	- 73 699.95	3 479 961.08		ZA1	136.30	172.3900
A1	- 73 682.52	3 479 825.90		A1B1	347.52	136.4440
B1	- 73 444.38	3 479 572.79		B1C1	192.13	122.3950
C1	- 73 282.64	3 479 469.10		C1D1	198.61	175.1000
D1	- 73 265.90	3 479 271.20		D1E1	669.81	154.2030
E1	- 72 975.87	3 478 667.44		E1F1	346.99	139.5720

F1	- 72 752.62	3 478 401.81		F1G1	246.68	123.1510
G1	- 72 546.33	3 478 266.55		G1H1	504.97	240.2800
H1	- 72 985.69	3 478 017.62		H1J1	142.65	218.5340
J1	- 73 075.26	3 477 906.60		J1K1	192.01	153.5800
K1	- 72 990.98	3 477 734.07		K1L1	199.46	199.1310
L1	- 73 056.64	3 477 545.73		L1M1	347.42	160.1010
M1	- 72 938.77	3 477 218.92		M1N1	61.26	183.1640
N1	- 72 942.27	3 477 157.77		N1P1	307.03	219.0720
P1	- 73 136.01	3 476 919.58		P1Q1	257.63	165.0710
Q1	- 73 069.84	3 476 670.59		Q1R1	209.63	88.2350
R1	- 72 860.30	3 476 676.45		R1S1	168.44	115.3610
S1	- 72 708.39	3 476 603.66		S1T1	386.06	183.2510
T1	- 72 731.42	3 476 218.28		T1U1	207.36	166.5930
U1	- 72 684.74	3 476 016.24		U1V1	354.82	138.2440
V1	- 72 449.22	3 475 750.87		V1W1	477.19	115.3020
W1	- 72 018.54	3 475 545.38		W1X1	343.69	70.3450
X1	- 71 694.40	3 475 659.65		X1Y1	449.07	96.4910
Y1	- 71 248.50	3 475 606.34		Y1Z1	136.11	73.3900
Z1	- 71 117.90	3 475 644.65		Z1A2	307.05	100.4300
A2	- 70 816.20	3 475 587.56		A2B2	197.39	111.3650
B2	- 70 632.69	3 475 514.85		B2C2	1 135.71	201.4503
C2	- 71 053.55	3 474 460.00		C2D2	1 443.99	198.3013
D2	- 71 511.82	3 473 090.66		D2E2	772.70	129.3420
E2	- 70 916.21	3 472 598.40		E2F2	882.74	122.0620
F2	- 70 168.47	3 472 129.23		F2G2	91.84	160.2030
G2	- 70 137.58	3 472 042.74		G2H2	91.69	141.4330
H2	- 70 080.78	3 471 970.76		H2J2	74.85	157.1020
J2	- 70 051.74	3 471 901.78		J2K2	182.07	169.3140
K2	- 70 018.65	3 471 722.74		K2L2	74.59	227.4150
L2	- 70 073.82	3 471 672.53		L2M2	72.98	319.3630
M2	- 70 121.11	3 471 728.11		M2N2	128.26	299.4540
N2	- 70 232.45	3 471 791.77		N2P2	168.87	247.4050
P2	- 70 388.66	3 471 727.64		P2Q2	275.36	197.4220
Q2	- 70 472.41	3 471 465.33		Q2R2	300.09	293.2430
R2	- 70 747.80	3 471 584.54		R2S2	94.19	1.3200
S2	- 70 745.28	3 471 678.70		S2T2	122.54	25.2240
T2	- 70 692.76	3 471 789.42		T2U2	183.33	346.1930
U2	- 70 736.10	3 471 967.55		U2V2	107.78	248.5520
V2	- 70 836.67	3 471 928.79		V2W2	45.14	280.3800
W2	- 70 881.04	3 471 937.12		W2X2	152.65	232.5420
X2	- 71 002.80	3 471 845.05		X2Y2	143.61	174.4240
Y2	- 70 989.56	3 471 702.06		Y2Z2	290.07	246.0540
Z2	- 71 254.74	3 471 584.51		Z2A3	260.08	283.4700
A3	- 71 507.33	3 471 646.47		A3B3	153.13	221.2340
B3	- 71 608.58	3 471 531.60		B3C3	96.24	204.1000
C3	- 71 647.98	3 471 443.80		C3D3	253.28	128.4230
D3	- 71 450.34	3 471 285.41		D3E3	124.45	243.0950
E3	- 71 561.39	3 471 229.23		E3F3	213.84	106.4230
F3	- 71 356.58	3 471 167.75		F3G3	318.91	152.0630
G3	- 71 207.40	3 470 885.88		G3H3	318.04	147.1120
H3	- 71 035.06	3 470 618.58		H3J3	228.52	202.4150
J3	- 71 123.24	3 470 407.76		J3K3	491.81	300.4920

K3	- 71 545.59	3 470 659.75		K3L3	600.49	225.5930
L3	- 71 977.48	3 470 242.55		L3M3	108.00	237.0630
M3	- 72 068.17	3 470 183.90		M3N3	253.71	219.5010
N3	- 72 230.70	3 469 989.08		N3P3	299.50	130.1100
P3	- 72 001.89	3 469 795.83		P3Q3	102.59	160.1120
Q3	- 71 967.12	3 469 699.31		Q3R3	179.63	169.1520
R3	- 71 933.63	3 469 522.83		R3S3	101.19	241.5040
S3	- 72 022.85	3 469 475.08		S3T3	163.94	304.5650
T3	- 72 157.23	3 469 568.99		T3U3	73.30	317.4930
U3	- 72 206.44	3 469 623.31		U3V3	94.82	286.4750
V3	- 72 297.21	3 469 650.71		V3W3	181.75	223.3340
W3	- 72 422.46	3 469 519.01		W3X3	115.60	232.5830
X3	- 72 514.75	3 469 449.40		X3Y3	179.33	209.4650
Y3	- 72 603.82	3 469 293.75		Y3Z3	2 029.18	288.3216
Z3	- 74 527.72	3 469 938.88		Z3A4	1 386.64	267.5200
A4	- 75 913.40	3 469 887.26		A4A	939.37	240.0850

SCHEDULE

Name of the protected area (section 23 (1) (b) of the National Environmental Management: Protected Areas Act (No. 57 of 2003): **ROYALSTON NATURE RESERVE.**

Category of protected area (section 23 (1) (i) of the National Environmental Management: Protected Areas Act (No. 57 of 2003): **Nature Reserve.**

Assignment of Management Authority (section 38 (1) (b) of the National Environmental Management: Protected Areas Act (No. 57 of 2003): East Cape Game Properties (Pty) Ltd.

Description of the protected area: the protected area comprises the following –
The properties known as:

1. Portion 78 (a portion of portion 51) of the farm Cragga Kamma No. 23 in the Nelson Mandela Bay Metropolitan, Division of Port Elizabeth, Eastern Cape; Extent 71, 6871 hectares (seven one comma six eight seven one); held under title deed number T035118/09.
2. The farm Stone Kraal No. 37 in the Nelson Mandela Bay Metropolitan, Division of Port Elizabeth, Eastern Cape. Extent 317, 5200 (three one seven comma five two zero zero); held under title deed number T035116/09.
3. The farm Hillside No. 36 Nelson Mandela Bay Metropolitan, Division of Port Elizabeth, Eastern Cape. Extent 318, 2698 (three one eight comma two six nine eight); held under title deed number T035117/09

SCHEDULE

Name of the protected area (section 23 (1) (b) of the National Environmental Management: Protected Areas Act (No. 57 of 2003): **BAVIAANSKLOOF HARTLAND NATURE RESERVE.**

Category of protected area (section 23 (1) (i) of the National Environmental Management: Protected Areas Act (No. 57 of 2003): **Nature Reserve.**

Assignment of Management Authority (section 38 (1) (b) of the National Environmental Management: Protected Areas Act (No. 57 of 2003): Baviaanskloof Hartland Landowners Association (to be constituted).

Description of the protected area: the protected area comprises the following –
The properties known as:

1. Farm Zandvlakte Annex, No. 224, Division of Willowmore, Eastern Cape, held under Title Deed Number T71802/1997;
2. Farm Sand River Annex, No. 242, Division of Willowmore, Eastern Cape, held under Title Deed Number T71802/1997;
3. Portion 2 (Zongha) of the farm Koud Neks Rnate Annex, No. 243, Division of Willowmore, Eastern Cape. Extent: 1310,8218 (one three one zero comma eight two one eight) hectares, held under Title Deed Number T71802/1997;
4. Farm Joachims Kraal West Annex, No.223, Division of Willowmore, Eastern Cape. Extent: 686,3833 (six eight six comma three eight three three) hectares, held under Title Deed Number T1859/1990;
5. Portion 2 of farm the Joachims Kraal, Division of Willowmore, Eastern Cape. Extent: 4283 (four two eight three) square metres, held under Title Deed Number T6473/1919;

SCHEDULE

Name of the protected area (section 23 (1) (b) of the National Environmental Management: Protected Areas Act (No. 57 of 2003): **KROMME RIVIERS HOOGTE NATURE RESERVE.**

Category of protected area (section 23 (1) (i) of the National Environmental Management: Protected Areas Act (No. 57 of 2003): **Nature Reserve.**

Assignment of Management Authority (section 38 (1) (b) of the National Environmental Management: Protected Areas Act (No. 57 of 2003): Mr G. Ferreira

Description of the protected area: the protected area comprises the following –

The properties known as:

1. Portion 4 of the farm Elandsfontein Annex, No. 379, Division Uniondale, Eastern Cape. Extent: 35, 2391 (thirty five comma two three nine one) hectares, held under Title Deed Number T17535/1953;
2. Portion 5 of the farm Elandsfontein Annex, No. 379, Division Uniondale, Eastern Cape. Extent: 41,8750 (forty one comma eight seven five zero) hectares, held under Title Deed Number T17531/1953;
3. Portion 6 of the farm Elandsfontein Annex, No. 379, Division Uniondale, Eastern Cape. Extent: 16,0637 (sixteen comma zero six three seven) hectares, held under Title Deed Number T17532/1953;
4. Portion 7 of the farm Elandsfontein Annex, No. 379, Division Uniondale, Eastern Cape. Extent: 77,0513 (seventy seven comma zero five one three) hectares, held under Title Deed Number T17536/1953;
5. Portion 8 of the farm Elandsfontein Annex, No. 379, Division Uniondale, Eastern Cape. Extent: 10,6272 (ten comma six two seven two) hectares, held under Title Deed Number 17532/1953;
6. Portion 9 of the farm Elandsfontein Annex, No. 379, Division Uniondale, Eastern Cape. Extent: 63,9686 (sixty three comma nine six eight six) hectares, held under Title Deed Number T17535/1953;
7. Portion 10 of the farm Elandsfontein Annex, No. 379, Division Uniondale, Eastern Cape. Extent: 57,3206 (fifty seven comma three two zero six) hectares, held under Title Deed Number T17531/1953;
8. Portion 12 of the farm Elandsfontein Annex, No. 379, Division Uniondale, Eastern Cape. Extent: 71,6585 (seventy one comma six five eight five) hectares, held under Title Deed Number T17532/1953;
9. Portion 15 of the farm Elandsfontein Annex, No. 379, Division Uniondale, Eastern Cape. Extent: 5,4614 (five comma four six one four) hectares, held under Title Deed Number T17531/1953;
10. Portion 16 of the farm Elandsfontein Annex, No. 379, Division Uniondale, Eastern Cape. Extent: 6,3601 (six comma three six zero one) hectares, held under Title Deed Number T17535/1953;

11. Portion 17 of the farm Elandsfontein Annex, No. 379, Division Uniondale, Eastern Cape. Extent: 5,7121 (five comma seven one two one) hectares, held under Title Deed Number T17531/1953;
 12. Portion 21 of the farm Elandsfontein Annex, No. 379, Division Uniondale, Eastern Cape. Extent: 11,5609 (eleven comma five six zero nine) hectares, held under Title Deed Number T6508/1955
 13. The farm Hillside, No. 380, Division Uniondale, Eastern Cape. Extent: 27,6046 (twenty seven comma six zero four six) hectares, held under Title Deed Number T25607/1966;
 14. Portion 14 of the farm Hoogte No. 378, Division Uniondale, Eastern Cape. Extent: 11,5609 (eleven comma five six zero nine) hectares, held under Title Deed Number T6508/1955.
-

Printed by and obtainable from the Government Printer, Bosman Street, Private Bag X85, Pretoria, 0001.

Tel: (012) 334-4507, 334-4511, 334-4509, 334-4515

Also available at the Legal Advisory Services, **Province of the Eastern Cape**, Private Bag X0047, Bisho, 5605. Tel. (040) 635-0052