



PROVINCE OF THE EASTERN CAPE  
IPHONDO LEMPUMA KOLONI  
PROVINSIE OOS-KAAP

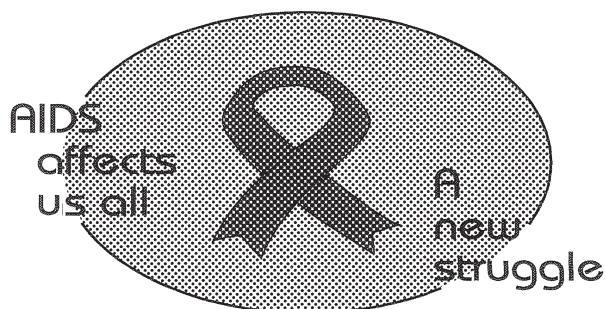
**Provincial Gazette  
Igazethi Yephondo  
Provinsiale Koerant  
(Extraordinary)**

Vol. 22

BISHO/  
KING WILLIAM'S TOWN, 30 JULY 2015

No. 3457

**We all have the power to prevent AIDS**



**Prevention is the cure**

**AIDS  
HELPLINE**

**0800 012 322**

DEPARTMENT OF HEALTH

*N.B. The Government Printing Works will not be held responsible for the quality of "Hard Copies" or "Electronic Files" submitted for publication purposes*

ISSN 1682-4556



9 771682 455006

03457



# IMPORTANT

## Information

### from Government Printing Works

Dear Valued Customers,

Government Printing Works has implemented rules for completing and submitting the electronic Adobe Forms when you, the customer, submits your notice request.

Please take note of these guidelines when completing your form.



#### GPW Business Rules

1. No hand written notices will be accepted for processing, this includes Adobe forms which have been completed by hand.
2. Notices can only be submitted in Adobe electronic form format to the email submission address [submit.egazette@gpw.gov.za](mailto:submit.egazette@gpw.gov.za). This means that any notice submissions not on an Adobe electronic form that are submitted to this mailbox will be **rejected**. National or Provincial gazette notices, where the Z95 or Z95Prov must be an Adobe form but the notice content (body) will be an attachment.
3. Notices brought into GPW by "walk-in" customers on electronic media can only be submitted in Adobe electronic form format. This means that any notice submissions not on an Adobe electronic form that are submitted by the customer on electronic media will be **rejected**. National or Provincial gazette notices, where the Z95 or Z95Prov must be an Adobe form but the notice content (body) will be an attachment.
4. All customers who walk in to GPW that wish to submit a notice that is not on an electronic Adobe form will be routed to the Contact Centre where the customer will be taken through the completion of the form by a GPW representative. Where a customer walks into GPW with a stack of hard copy notices delivered by a messenger on behalf of a newspaper the messenger must be referred back to the sender as the submission does not adhere to the submission rules.
5. All notice submissions that do not comply with point 2 will be charged full price for the notice submission.
6. The current cut-off of all Gazette's remains unchanged for all channels. (Refer to the GPW website for submission deadlines – [www.gpwonline.co.za](http://www.gpwonline.co.za))
7. Incorrectly completed forms and notices submitted in the wrong format will be rejected to the customer to be corrected and resubmitted. Assistance will be available through the Contact Centre should help be required when completing the forms. (012-748 6200 or email [info.egazette@gpw.gov.za](mailto:info.egazette@gpw.gov.za))
8. All re-submissions by customers will be subject to the above cut-off times.
9. All submissions and re-submissions that miss the cut-off will be rejected to the customer to be submitted with a new publication date.
10. Information on forms will be taken as the primary source of the notice to be published. Any instructions that are on the email body or covering letter that contradicts the notice form content will be ignored.

You are therefore advised that effective from **Monday, 18 May 2015** should you not comply with our new rules of engagement, all notice requests will be rejected by our new system.

Furthermore, the fax number **012- 748 6030** will also be **discontinued** from this date and customers will only be able to submit notice requests through the email address [submit.egazette@gpw.gov.za](mailto:submit.egazette@gpw.gov.za).

**DISCLAIMER:**

Government Printing Works reserves the right to apply the 25% discount to all Legal and Liquor notices that comply with the business rules for notice submissions for publication in gazettes.

National, Provincial, Road Carrier Permits and Tender notices will pay the price as published in the Government Gazettes.

For any information, please contact the eGazette Contact Centre on 012-748 6200 or email [info.egazette@gpw.gov.za](mailto:info.egazette@gpw.gov.za)

**Table of Contents**

<i>No.</i>		<i>Gazette No.</i>	<i>Page No.</i>
<b>PROVINCIAL NOTICES • PROVINSIALE KENNISGEWINGS</b>			
63	Local Government: Municipal Structures Act (117/1998): Municipal Demarcation Board: Delimitation of municipal wards: Correction notice: Nelson Mandela Bay Metropolitan Municipality (NMA).....	3457	4
63	Wet Op Plaaslike Regering: Munisipale Strukture (117/1998): Munisipale Afbakeningsraad: Afbakening van munisipale wyke: Korreksie kennisgewing: Korreksie kennisgewing: Nelson Mandela Bay Metropolitan Municipality (NMA) .....	3457	5

---

**PROVINCIAL NOTICES • PROVINSIALE KENNISGEWINGS**

---

**PROVINCIAL NOTICE 63 OF 2015****MUNICIPAL DEMARCATION BOARD : DELIMITATION OF  
MUNICIPAL WARDS IN TERMS OF THE LOCAL  
GOVERNMENT : MUNICIPAL STRUCTURES ACT, 1998.****Nelson Mandela Bay Metropolitan Municipality  
NMA**

In terms of Item 5 (1) of Schedule 1 to the Local Government: Municipal Structures Act, 1998 (Act No. 117 of 1998) (the Act) the Municipal Demarcation Board hereby publishes its delimitation of wards for the above-mentioned municipality. Particulars of the delimitation are listed in the Schedule.

In terms of Item 5 (2) of Schedule 1 to the Act, any person aggrieved by the delimitation may, within 14 days of publication of this notice, submit objections in writing to:

The Municipal Demarcation Board  
Private Bag X123  
Centurion  
0046

Fax: 086 5248643  
Email: wards@demarcation.org.za

The attached form MDB 5 must please be used to object. The form is also available on [www.demarcation.org.za](http://www.demarcation.org.za)

**MS JANE THUPANA  
CHAIRPERSON: MUNICIPAL DEMARCATION BOARD****SCHEDULE**

In terms of section 18(3) of the Local Government: Municipal Structures Act, 1998 ( Act 117 of 1998), the MEC responsible for local government has determined that the municipal council consists of 119 councillors.

After having consulted the Independent Electoral Commission, The Municipal Demarcation Board has delimited the municipality into 60 wards in terms of Schedule 1 of the Act.

The number of registered voters in each ward does not vary by more than fifteen percent from the norm. The norm was determined by dividing the total number of voters on the municipal segment of the national common voters roll, namely 592749 voters on 5 March 2014, by the number of wards in the municipality.

An overview map of the boundary of the municipality, with the boundaries of the wards within the municipality, and a map of each ward are attached. In case of a discrepancy between the map and this schedule, the map will prevail. The ward numbers, the voting districts and voting stations in each ward, and the number of voters are as follows:

**PROVINSIALE KENNISGEWING 63 VAN 2015****MUNISIPALE AFBAKENINGSRAAD :  
AFBAKENING VAN MUNISIPALE WYKE INGEVOLGE DIE WET OP  
PLAASLIKE REGERING: MUNISIPALE STRUKTURE, 1998****Nelson Mandela Bay Metropolitan Municipality****NMA**

Ingevolge Item 5(1) van Bylae 1 van die Wet op Plaaslike Regering: Munisipale Strukture, 1998 (Wet No. 117 van 1998) ( die Wet ) publiseer die Munisipale Afbakeningsraad hiermee sy afbakening van wyke vir die bogenaaamde munisipaliteit. Besonderhede van die afbakening is vervat in die Bylae.

Ingevolge item 5(2) van Bylae 1 van die Wet, kan enige persoon wat gegrief is deur 'n afbakening binne 14 dae vanaf publikasie van hierdie kennisgewing skriftelike besware voorlê aan:

Die Munisipale Afbakeningsraad  
Privaatsak X123  
Centurion  
0046

Faks: 086 5248643  
E-pos: wards@demarcation.org.za

Die aangehegte vorm MDB5 moet asseblief gebruik word om beswaar aan te teken. Die vorm is ook beskikbaar op [www.demarcation.org.za](http://www.demarcation.org.za)

**MS JANE THUPANA  
VOORSITTER : MUNISIPALE AFBAKENINGSRAAD****BYLAE**

Ingevolge artikel 18(3) van die Wet op Plaaslike Regering: Munisipale Strukture, 1998 (Wet 117 van 1998) het die LUR vir plaaslike regering bepaal dat die munisipale raad bestaan uit 119 raadslede.

Na oorlegpleging met die Onafhanklike Verkiesingskommissie het die Munisipale Afbakeningsraad die munisipaliteit in 60 wyke afgebaken ingevolge Bylae 1 van die Wet.

Die getal geregistreerde kiesers in elke wyk, wyk nie meer as vyftien persent van die norm af nie. Die norm is bepaal deur die getal geregistreerde kiesers op die munisipale segment van die nasionale gemeenskaplike kieserslys, naamlik 592749 kiesers op 5 Maart 2014, deur die getal wyke in die munisipaliteit te deel.

'n Oorsigkaart van die munisipale grens met die grense van die wyke binne die munisipale grens, en 'n kaart van elke wyk, is aangeheg. Ingeval van 'n verskil tussen 'n kaart en hierdie bylae, sal die kaart geld.

Die wyknommers, die stembedstrikte en stemlokale in elke wyk, en die getal kiesers is as volg:

**Ward 1 comprises of a total of 11361 registered voters.**  
**Wyk 1 bestaan uit 'n totaal van 11361 geregistreerde kiesers.**  
 MIN VOTERS/KIESER 8397 NORM 9879 MAX VOTERS/KIESER 11361

VOTING DISTRICT No. STEMDISTRIK No.	VOTING STATION NAME STEMLOKAAL NAAM	NUMBER OF VOTERS GETAL KIESERS	SPLIT VD VERDEELDE SD
10250019	CESHIRE HOMES	5014	Y
10250064	MANCE KARATE CLUB	4069	
10460089	TEMPORARY VOTING STATION (RIVERSIDE)	990	
10460090	ELUKHOLWENI FARM SCHOOL	1288	

**Ward 2 comprises of a total of 9933 registered voters.**  
**Wyk 2 bestaan uit 'n totaal van 9933 geregistreerde kiesers.**  
 MIN VOTERS/KIESER 8397 NORM 9879 MAX VOTERS/KIESER 11361

VOTING DISTRICT No. STEMDISTRIK No.	VOTING STATION NAME STEMLOKAAL NAAM	NUMBER OF VOTERS GETAL KIESERS	SPLIT VD VERDEELDE SD
10250020	PORTUGUESE CLUB	4348	
10251087	KINGS BEACH LIFE SAVERS CLUB	2058	
10250019	CESHIRE HOMES	839	Y
10251098	ACVV CENTRE	2688	

**Ward 3 comprises of a total of 11295 registered voters.**  
**Wyk 3 bestaan uit 'n totaal van 11295 geregistreerde kiesers.**  
 MIN VOTERS/KIESER 8397 NORM 9879 MAX VOTERS/KIESER 11361

VOTING DISTRICT No. STEMDISTRIK No.	VOTING STATION NAME STEMLOKAAL NAAM	NUMBER OF VOTERS GETAL KIESERS	SPLIT VD VERDEELDE SD
10250086	BUFFELSFONTEIN OLD AGE HOME	4152	
10250097	WALMER TOWN HALL	4069	
10251100	GREENWOOD PRIMARY SCHOOL	2181	Y
10251661	SETTLERS PARK PRIMARY SCHOOL	893	

**Ward 4 comprises of a total of 11227 registered voters.**  
**Wyk 4 bestaan uit 'n totaal van 11227 geregistreerde kiesers.**  
 MIN VOTERS/KIESER 8397 NORM 9879 MAX VOTERS/KIESER 11361

VOTING DISTRICT No. STEMDISTRIK No.	VOTING STATION NAME STEMLOKAAL NAAM	NUMBER OF VOTERS GETAL KIESERS	SPLIT VD VERDEELDE SD
10250042	JOHN MASIZA HIGHER PRIMARY SCHOOL	3979	
10250053	WALMER LOWER PRIMARY SCHOOL	3439	
10250031	TEMPORARY VOTING STATION (NEAR GRAVEYARD B)	3809	

**Ward 5 comprises of a total of 10073 registered voters.**  
**Wyk 5 bestaan uit 'n totaal van 10073 geregistreerde kiesers.**  
 MIN VOTERS/KIESER 8397 NORM 9879 MAX VOTERS/KIESER 11361

VOTING DISTRICT No. STEMDISTRIK No.	VOTING STATION NAME STEMLOKAAL NAAM	NUMBER OF VOTERS GETAL KIESERS	SPLIT VD VERDEELDE SD
10251100	GREENWOOD PRIMARY SCHOOL	200	Y
10251111	CITY HALL	3118	
10251122	WESTBOURNE OVAL HALL	3744	
10250244	LAWSON BROWN HIGH SCHOOL	3011	

**Ward 6 comprises of a total of 11134 registered voters.**  
**Wyk 6 bestaan uit 'n totaal van 11134 geregistreerde kiesers.**  
 MIN VOTERS/KIESER 8397 NORM 9879 MAX VOTERS/KIESER 11361

VOTING DISTRICT No. STEMDISTRIK No.	VOTING STATION NAME STEMLOKAAL NAAM	NUMBER OF VOTERS GETAL KIESERS	SPLIT VD VERDEELDE SD
10251672	LONDT PARK CLUB	1149	
10250121	LORRAINE METHODIST CHURCH OF AFRICA	2219	Y
10250075	CHARLO PRIMARY SCHOOL	3974	
10250109	MTR SMIT CHILDRENS' HOME	2690	
10250121	LORRAINE METHODIST CHURCH OF AFRICA	1102	Y

**Ward 7 comprises of a total of 11361 registered voters.**  
**Wyk 7 bestaan uit 'n totaal van 11361 geregistreerde kiesers.**  
 MIN VOTERS/KIESER 8397 NORM 9879 MAX VOTERS/KIESER 11361

VOTING DISTRICT No. STEMDISTRIK No.	VOTING STATION NAME STEMLOKAAL NAAM	NUMBER OF VOTERS GETAL KIESERS	SPLIT VD VERDEELDE SD
10251144	MOREWAG PRIMARY SCHOOL	2916	
10250277	SAM ARENDS HALL	1660	
10250233	NEWTON TECHNICAL HIGH SCHOOL	3065	
10250222	NEWTON PARK LIBRARY	2720	Y
10250255	ALEXANDER ROAD HIGH SCHOOL	1000	Y

**Ward 8 comprises of a total of 11101 registered voters.**  
**Wyk 8 bestaan uit 'n totaal van 11101 geregistreerde kiesers.**  
 MIN VOTERS/KIESER 8397 NORM 9879 MAX VOTERS/KIESER 11361

VOTING DISTRICT No. STEMDISTRIK No.	VOTING STATION NAME STEMLOKAAL NAAM	NUMBER OF VOTERS GETAL KIESERS	SPLIT VD VERDEELDE SD
10250110	P.E RIDING HORSE CLUB	5801	
10250132	TEMPORARY VOTING STATION (TUGELA TENT)	715	Y

10250143	CHRISTIAN LIFE CENTRE	3072
10251683	LORRAINE PRIMARY SCHOOL	1513

**Ward 9** comprises of a total of 11361 registered voters.  
**Wyk 9** bestaan uit 'n totaal van 11361 geregistreerde kiesers.

MIN VOTERS/KIESER 8397 NORM 9879 MAX VOTERS/KIESER 11361

VOTING DISTRICT No. STEMDISTRIK No.	VOTING STATION NAME STEMLOKAAL NAAM	NUMBER OF VOTERS GETAL KIESERS	SPLIT VD VERDEELDE SD
10250198	WESTERING SCHOOL	4176	
10250187	MORNINGSIDE HIGH SCHOOL	1526	Y
10251694	VERKENNER PRIMARY SCHOOL	1734	
10250176	SUNRIDGE PARK PRIMARY SCHOOL	3925	

**Ward 10** comprises of a total of 10780 registered voters.  
**Wyk 10** bestaan uit 'n totaal van 10780 geregistreerde kiesers.

MIN VOTERS/KIESER 8397 NORM 9879 MAX VOTERS/KIESER 11361

VOTING DISTRICT No. STEMDISTRIK No.	VOTING STATION NAME STEMLOKAAL NAAM	NUMBER OF VOTERS GETAL KIESERS	SPLIT VD VERDEELDE SD
10250299	DAVID LIVINGSTONE SENIOR SECONDARY SCHOOL	2115	
10250301	ST MARTINS DE PORRES CATHOLIC CHURCH HALL	3221	
10250312	GELVANDALE COMMUNITY HALL	2541	
10250334	MORAVIAN YOUTH CENTRE	2903	

**Ward 11** comprises of a total of 9581 registered voters.  
**Wyk 11** bestaan uit 'n totaal van 9581 geregistreerde kiesers.

MIN VOTERS/KIESER 8397 NORM 9879 MAX VOTERS/KIESER 11361

VOTING DISTRICT No. STEMDISTRIK No.	VOTING STATION NAME STEMLOKAAL NAAM	NUMBER OF VOTERS GETAL KIESERS	SPLIT VD VERDEELDE SD
10250266	JARMAN HALL	3608	
10250288	DE VOS MALAN SCHOOL	2293	
10251177	PIET RETIEF PRIMARY SCHOOL	1845	
10251199	DIAZ PRIMARY SCHOOL	1835	

**Ward 12** comprises of a total of 11176 registered voters.  
**Wyk 12** bestaan uit 'n totaal van 11176 geregistreerde kiesers.

MIN VOTERS/KIESER 8397 NORM 9879 MAX VOTERS/KIESER 11361

VOTING DISTRICT No. STEMDISTRIK No.	VOTING STATION NAME STEMLOKAAL NAAM	NUMBER OF VOTERS GETAL KIESERS	SPLIT VD VERDEELDE SD
10250187	MORNINGSIDE HIGH SCHOOL	1998	Y
10250255	ALEXANDER ROAD HIGH SCHOOL	466	Y



10250222	NEWTON PARK LIBRARY	875	Y
10250345	MALABAR COMMUNITY CENTRE	4455	
10250323	ALPHA PRIMARY SCHOOL	1320	Y
10250200	MOREGROVE PRIMARY SCHOOL	2062	

**Ward 13** comprises of a total of 10584 registered voters.  
**Wyk 13** bestaan uit 'n totaal van 10584 geregistreerde kiesers.

MIN VOTERS/KIESER 8397 NORM 9879 MAX VOTERS/KIESER 11361

VOTING DISTRICT No. STEMDISTRIK No.	VOTING STATION NAME STEMLOKAAL NAAM	NUMBER OF VOTERS GETAL KIESERS	SPLIT VD VERDEELDE SD
10250356	BAYVIEW PRIMARY SCHOOL	2526	
10250367	HELENVALE PRIMARY SCHOOL	2546	
10250378	HILLCREST PRIMARY SCHOOL	2250	
10250389	WORD OF LIGHT CHRISTIAN WORKS	2283	
10250323	ALPHA PRIMARY SCHOOL	979	Y

**Ward 14** comprises of a total of 9023 registered voters.  
**Wyk 14** bestaan uit 'n totaal van 9023 geregistreerde kiesers.

MIN VOTERS/KIESER 8397 NORM 9879 MAX VOTERS/KIESER 11361

VOTING DISTRICT No. STEMDISTRIK No.	VOTING STATION NAME STEMLOKAAL NAAM	NUMBER OF VOTERS GETAL KIESERS	SPLIT VD VERDEELDE SD
10251717	MOLEFE PRIMARY SCHOOL	1320	
10251212	COWAN HIGH SCHOOL	2215	
10251201	NEW BRIGHTON RENT OFFICE	200	Y
10251234	PENDLA PRIMARY SCHOOL	2025	
10251706	CENTENARY HALL	639	
10251245	NEWELL HIGH SCHOOL	2624	

**Ward 15** comprises of a total of 8789 registered voters.  
**Wyk 15** bestaan uit 'n totaal van 8789 geregistreerde kiesers.

MIN VOTERS/KIESER 8397 NORM 9879 MAX VOTERS/KIESER 11361

VOTING DISTRICT No. STEMDISTRIK No.	VOTING STATION NAME STEMLOKAAL NAAM	NUMBER OF VOTERS GETAL KIESERS	SPLIT VD VERDEELDE SD
10251223	JARVIS GQAMLANA PRIMARY SCHOOL	3046	
10251256	EDWARD KOEK METHODIST CHURCH	2466	
10251076	ST CROIX SEA SCOUT HALL	25	Y
10251155	SYDENHAM PRIMARY SCHOOL	3252	

**Ward 16** comprises of a total of 8413 registered voters.  
**Wyk 16** bestaan uit 'n totaal van 8413 geregistreerde kiesers.  
 MIN VOTERS/KIESER 8397 NORM 9879 MAX VOTERS/KIESER 11361

VOTING DISTRICT No. STEMDISTRIK No.	VOTING STATION NAME STEMLOKAAL NAAM	NUMBER OF VOTERS GETAL KIESERS	SPLIT VD VERDEELDE SD
10251492	TEMPORARY VOTING STATION (MAHAMBEHLALA & M	1757	
10251267	J Y HLISO MEMORIAL CHURCH	1827	
10251605	MASANGWANA DAY CARE CENTRE	1474	
10251324	BEN SINUKA PRIMARY SCHOOL	1658	
10251346	TEMPORARY VOTING STATION (MK BUILDING)	1447	
10251076	ST CROIX SEA SCOUT HALL	250	Y

**Ward 17** comprises of a total of 8397 registered voters.  
**Wyk 17** bestaan uit 'n totaal van 8397 geregistreerde kiesers.  
 MIN VOTERS/KIESER 8397 NORM 9879 MAX VOTERS/KIESER 11361

VOTING DISTRICT No. STEMDISTRIK No.	VOTING STATION NAME STEMLOKAAL NAAM	NUMBER OF VOTERS GETAL KIESERS	SPLIT VD VERDEELDE SD
10251335	THUBELIHLE SECONDARY SCHOOL	1975	
10251290	PHILIP NIKIWE SENIOR SECONDARY SCHOOL	1447	
10251289	STEPHEN MAZUNGULA PRIMARY SCHOOL	2303	
10251481	EBHONGWENI PRIMARY SCHOOL	513	Y
10251278	ELUNDINI CRECHE	2159	

**Ward 18** comprises of a total of 8409 registered voters.  
**Wyk 18** bestaan uit 'n totaal van 8409 geregistreerde kiesers.  
 MIN VOTERS/KIESER 8397 NORM 9879 MAX VOTERS/KIESER 11361

VOTING DISTRICT No. STEMDISTRIK No.	VOTING STATION NAME STEMLOKAAL NAAM	NUMBER OF VOTERS GETAL KIESERS	SPLIT VD VERDEELDE SD
10251368	KWAZAKHELE HOSTEL HALL	200	Y
10251313	BJ MNYANDA PP SCHOOL	2989	
10251302	TEMPORARY VOTING STATION (NGENE ROAD NEW B	1940	
10251481	EBHONGWENI PRIMARY SCHOOL	1940	Y
10251616	STRUANDALE TENT	1340	Y

**Ward 19** comprises of a total of 9361 registered voters.  
**Wyk 19** bestaan uit 'n totaal van 9361 geregistreerde kiesers.  
 MIN VOTERS/KIESER 8397 NORM 9879 MAX VOTERS/KIESER 11361

VOTING DISTRICT No. STEMDISTRIK No.	VOTING STATION NAME STEMLOKAAL NAAM	NUMBER OF VOTERS GETAL KIESERS	SPLIT VD VERDEELDE SD
--	--	-----------------------------------	--------------------------

10251436	SKOSANA MEM CONGREGATION CHURCH	1655	Y
10251469	QAPHELANI HIGH SCHOOL	2188	
10251470	BEN NYATHI HIGHER PRIMARY SCHOOL	1871	
10251515	WOLFSON STADIUM	1546	
10251357	SEYISI PRIMARY SCHOOL	2101	

**Ward 20 comprises of a total of 8468 registered voters.**  
**Wyk 20 bestaan uit 'n totaal van 8468 geregisteerde kiesers.**  
**MIN VOTERS/KIESER 8397 NORM 9879 MAX VOTERS/KIESER 11361**

VOTING DISTRICT No. STEMDISTRIK No.	VOTING STATION NAME STEMLOKAAL NAAM	NUMBER OF VOTERS GETAL KIESERS	SPLIT VD VERDEELDE SD
10251368	KWAZAKHELE HOSTEL HALL	3257	Y
10251379	KWAZAKHELE HIGH SCHOOL	1557	
10251391	J.K. ZONDI PRIMARY SCHOOL	2968	
10251616	STRUANDALE TENT	13	Y
10251380	NKUTHALO PUBLIC PRIMARY SCHOOL	673	Y

**Ward 21 comprises of a total of 8405 registered voters.**  
**Wyk 21 bestaan uit 'n totaal van 8405 geregisteerde kiesers.**  
**MIN VOTERS/KIESER 8397 NORM 9879 MAX VOTERS/KIESER 11361**

VOTING DISTRICT No. STEMDISTRIK No.	VOTING STATION NAME STEMLOKAAL NAAM	NUMBER OF VOTERS GETAL KIESERS	SPLIT VD VERDEELDE SD
10251526	UNITED APOSTOLIC FAITH CHURCH	1707	
10251537	KAISER NGXWANA PRIMARY SCHOOL	2764	
10251504	MZONTSUNDU HIGH SCHOOL	1816	
10251447	SIPHO HASHE COMBINED SCHOOL	1649	
10251436	SKOSANA MEM CONGREGATION CHURCH	469	Y

**Ward 22 comprises of a total of 8829 registered voters.**  
**Wyk 22 bestaan uit 'n totaal van 8829 geregisteerde kiesers.**  
**MIN VOTERS/KIESER 8397 NORM 9879 MAX VOTERS/KIESER 11361**

VOTING DISTRICT No. STEMDISTRIK No.	VOTING STATION NAME STEMLOKAAL NAAM	NUMBER OF VOTERS GETAL KIESERS	SPLIT VD VERDEELDE SD
10251414	MASAKANE PRIMARY SCHOOL	2442	
10251425	WB TSHUME PRIMARY SCHOOL	2136	
10251559	PHAKAMA PUBLIC PRIMARY SCHOOL	1022	Y
10250851	SITHEMBILE PRIMARY SCHOOL	1267	Y
10250840	ZAMUKUKHANYA SCHOOL	150	Y

---

10251403	ETHIOPIAN CHARISMATIC CHURCH	1812
----------	------------------------------	------

---

**Ward 23** comprises of a total of 8990 registered voters.  
**Wyk 23** bestaan uit 'n totaal van 8990 geregistreerde kiesers.

MIN VOTERS/KIESER 8397 NORM 9879 MAX VOTERS/KIESER 11361

VOTING DISTRICT No. STEMDISTRIK No.	VOTING STATION NAME STEMLOKAAL NAAM	NUMBER OF VOTERS GETAL KIESERS	SPLIT VD VERDEELDE SD
10251638	COEGA PRI SCHOOL	103	Y
10251054	ENQILENI PRIMARY SCHOOL	2091	
10251065	MOTHERWELL COMMUNITY HALL	2743	
10251009	DUMANI PRIMARY SCHOOL	2992	
10251728	SIYAPHAMBILI PRIMARY SCHOOL	1061	

**Ward 24** comprises of a total of 8498 registered voters.  
**Wyk 24** bestaan uit 'n totaal van 8498 geregistreerde kiesers.

MIN VOTERS/KIESER 8397 NORM 9879 MAX VOTERS/KIESER 11361

VOTING DISTRICT No. STEMDISTRIK No.	VOTING STATION NAME STEMLOKAAL NAAM	NUMBER OF VOTERS GETAL KIESERS	SPLIT VD VERDEELDE SD
10251571	ILITHA PUBLIC PRIMARY SCHOOL	1812	
10251582	TEMPORARY VOTING STATION (MOUTUMA STREET K	1190	
10251560	LUVUYO LUTHANDO SPECIAL PRIMARY SCHOOL	1564	
10251548	JC MVUSI METHODIST CHURCH	1880	
10250839	EMZOMNCANE PRIMARY SCHOOL	1512	Y
10251559	PHAKAMA PUBLIC PRIMARY SCHOOL	540	Y

**Ward 25** comprises of a total of 9959 registered voters.  
**Wyk 25** bestaan uit 'n totaal van 9959 geregistreerde kiesers.

MIN VOTERS/KIESER 8397 NORM 9879 MAX VOTERS/KIESER 11361

VOTING DISTRICT No. STEMDISTRIK No.	VOTING STATION NAME STEMLOKAAL NAAM	NUMBER OF VOTERS GETAL KIESERS	SPLIT VD VERDEELDE SD
10250794	GARRET PUBLIC PRIMARY SCHOOL	2094	
10250851	SITHEMBILE PRIMARY SCHOOL	849	Y
10251201	NEW BRIGHTON RENT OFFICE	1199	Y
10251380	NKUTHALO PUBLIC PRIMARY SCHOOL	714	Y
10251751	GARRET METHODIST CHURCH	1187	
10251188	PIETER RADEMEYER HALL	3916	Y

---

**Ward 26** comprises of a total of 8694 registered voters.  
**Wyk 26** bestaan uit 'n totaal van 8694 geregistreerde kiesers.  
 MIN VOTERS/KIESER 8397 NORM 9879 MAX VOTERS/KIESER 11361

VOTING DISTRICT No. STEMDISTRIK No.	VOTING STATION NAME STEMLOKAAL NAAM	NUMBER OF VOTERS GETAL KIESERS	SPLIT VD VERDEELDE SD
10250817	TEMPORARY VOTING STATION (ZWIDE SCRAP METAL	2382	
10250840	ZAMUKUKHANYA SCHOOL	2240	Y
10250806	EMSENGENI PRIMARY SCHOOL	2411	
10250839	EMZOMNCANE PRIMARY SCHOOL	754	Y
10251739	MVISISWANO PRIMARY SCHOOL	596	
10250851	SITHEMBILE PRIMARY SCHOOL	311	Y

**Ward 27** comprises of a total of 8401 registered voters.  
**Wyk 27** bestaan uit 'n totaal van 8401 geregistreerde kiesers.  
 MIN VOTERS/KIESER 8397 NORM 9879 MAX VOTERS/KIESER 11361

VOTING DISTRICT No. STEMDISTRIK No.	VOTING STATION NAME STEMLOKAAL NAAM	NUMBER OF VOTERS GETAL KIESERS	SPLIT VD VERDEELDE SD
10250783	SOWETO ON SEA COMMUNITY HALL	2100	
10250750	UKUKHANYA PRE-SCHOOL	974	Y
10250761	PHAKAMISA HIGH SCHOOL	2506	
10250828	SOWETO-ON-SEA PRIMARY SCHOOL	1666	
10250772	TEMPORARY VOTING STATION (DOWN JOHNSON RO	1155	

**Ward 28** comprises of a total of 9323 registered voters.  
**Wyk 28** bestaan uit 'n totaal van 9323 geregistreerde kiesers.  
 MIN VOTERS/KIESER 8397 NORM 9879 MAX VOTERS/KIESER 11361

VOTING DISTRICT No. STEMDISTRIK No.	VOTING STATION NAME STEMLOKAAL NAAM	NUMBER OF VOTERS GETAL KIESERS	SPLIT VD VERDEELDE SD
10250727	NDZONDELELO HIGH SCHOOL	1823	
10250738	ELUMANYANWENI PRIMARY SCHOOL	1622	
10250749	MZIMHLOPE PRIMARY SCHOOL	2304	
10250750	UKUKHANYA PRE-SCHOOL	990	Y
10250716	EMFUNDWENI PRIMARY SCHOOL	2584	

**Ward 29** comprises of a total of 8631 registered voters.  
**Wyk 29** bestaan uit 'n totaal van 8631 geregistreerde kiesers.  
 MIN VOTERS/KIESER 8397 NORM 9879 MAX VOTERS/KIESER 11361

VOTING DISTRICT No. STEMDISTRIK No.	VOTING STATION NAME STEMLOKAAL NAAM	NUMBER OF VOTERS GETAL KIESERS	SPLIT VD VERDEELDE SD
--	--	-----------------------------------	--------------------------

10251795	TEMPORARY VOTING STATION (NCEBA FAKU VILLAG	2436
10250503	BOOYSEN PARK HALL	6195

**Ward 30** comprises of a total of 9389 registered voters.  
**Wyk 30** bestaan uit 'n totaal van 9389 geregistreerde kiesers.  
 MIN VOTERS/KIESER 8397 NORM 9879 MAX VOTERS/KIESER 11361

VOTING DISTRICT No. STEMDISTRIK No.	VOTING STATION NAME STEMLOKAAL NAAM	NUMBER OF VOTERS GETAL KIESERS	SPLIT VD VERDEELDE SD
10251076	ST CROIX SEA SCOUT HALL	354	Y
10250862	KWAMAGXAKI COMMUNITY CENTRE	2847	
10250705	RABE CHURCH	1394	
10250682	KWAMAGXAKI HIGH SCHOOL	1656	
10251740	VEEPLAAS COMMUNITY HALL	1256	
10250693	TEMPORARY VOTING SCHOOL (SAKUBA STREET ZWI	1882	

**Ward 31** comprises of a total of 8473 registered voters.  
**Wyk 31** bestaan uit 'n totaal van 8473 geregistreerde kiesers.  
 MIN VOTERS/KIESER 8397 NORM 9879 MAX VOTERS/KIESER 11361

VOTING DISTRICT No. STEMDISTRIK No.	VOTING STATION NAME STEMLOKAAL NAAM	NUMBER OF VOTERS GETAL KIESERS	SPLIT VD VERDEELDE SD
10250648	MISSIONVALE CARE CENTRE	3912	Y
10250659	MISSIONVALE PRIMARY SCHOOL	2445	Y
10251188	PIETER RADEMEYER HALL	600	Y
10250659	MISSIONVALE PRIMARY SCHOOL	1516	Y

**Ward 32** comprises of a total of 11360 registered voters.  
**Wyk 32** bestaan uit 'n totaal van 11360 geregistreerde kiesers.  
 MIN VOTERS/KIESER 8397 NORM 9879 MAX VOTERS/KIESER 11361

VOTING DISTRICT No. STEMDISTRIK No.	VOTING STATION NAME STEMLOKAAL NAAM	NUMBER OF VOTERS GETAL KIESERS	SPLIT VD VERDEELDE SD
10250413	BETHELSDORP SENIOR SECONDARY SCHOOL	2875	
10250479	TRIOMPH PRIMARY SCHOOL	2181	
10250435	ARCADIA PRIMARY SCHOOL	2196	Y
10250402	DIE HEUWEL PRIMARY SCHOOL	2047	
10250390	REPUBLIC PRIMARY SCHOOL	2061	

**Ward 33** comprises of a total of 9660 registered voters.  
**Wyk 33** bestaan uit 'n totaal van 9660 geregistreerde kiesers.  
 MIN VOTERS/KIESER 8397 NORM 9879 MAX VOTERS/KIESER 11361

VOTING DISTRICT No. STEMDISTRIK No.	VOTING STATION NAME STEMLOKAAL NAAM	NUMBER OF VOTERS GETAL KIESERS	SPLIT VD VERDEELDE SD
10250536	FERNWOOD PRIMARY SCHOOL	367	Y
10250626	GERTRUDE SHOPE PRIMARY SCHOOL	1996	
10250615	GQEBERA SECONDARY SCHOOL	2738	
10250592	KLEINSKOOL COMMUNITY PRIMARY SCHOOL	2642	
10250648	MISSIONVALE CARE CENTRE	8	Y
10250637	CEBELIHLE PRIMARY SCHOOL	1909	

**Ward 34** comprises of a total of 11361 registered voters.  
**Wyk 34** bestaan uit 'n totaal van 11361 geregistreerde kiesers.  
 MIN VOTERS/KIESER 8397 NORM 9879 MAX VOTERS/KIESER 11361

VOTING DISTRICT No. STEMDISTRIK No.	VOTING STATION NAME STEMLOKAAL NAAM	NUMBER OF VOTERS GETAL KIESERS	SPLIT VD VERDEELDE SD
10250491	FRANK MOODIE HALL	3048	
10251773	CHETTY SENIOR SECONDARY SCHOOL	746	
10250435	ARCADIA PRIMARY SCHOOL	532	Y
10250457	WONDERWONINGS COMMUNITY CENTRE	3929	
10250536	FERNWOOD PRIMARY SCHOOL	3106	Y

**Ward 35** comprises of a total of 11112 registered voters.  
**Wyk 35** bestaan uit 'n totaal van 11112 geregistreerde kiesers.  
 MIN VOTERS/KIESER 8397 NORM 9879 MAX VOTERS/KIESER 11361

VOTING DISTRICT No. STEMDISTRIK No.	VOTING STATION NAME STEMLOKAAL NAAM	NUMBER OF VOTERS GETAL KIESERS	SPLIT VD VERDEELDE SD
10250468	HEATH PARK COLLEGE	2437	
10250525	KRONEBERG PRIMARY SCHOOL	2124	
10250424	BETHELSDORP COMMUNITY CENTRE	2844	
10250480	CHATTY HALL	1966	
10250514	ASTRA PRIMARY SCHOOL	1741	

**Ward 36** comprises of a total of 11351 registered voters.  
**Wyk 36** bestaan uit 'n totaal van 11351 geregistreerde kiesers.  
 MIN VOTERS/KIESER 8397 NORM 9879 MAX VOTERS/KIESER 11361

VOTING DISTRICT No. STEMDISTRIK No.	VOTING STATION NAME STEMLOKAAL NAAM	NUMBER OF VOTERS GETAL KIESERS	SPLIT VD VERDEELDE SD
10080100	JOE SLOVO PRIMARY SCHOOL	3057	Y
10250671	HENRY FAZZIE HALL	2475	
10251458	ZANOKHANYO EDUCARE CENTRE	1879	

10251627	ETHIOPIAN ZINCH CHURCH	1119
10251762	TEMPORARY VOTING STATION (NTSEKISANI STREET	1179
10250660	MQHAYI HIGH-EAST SCHOOL	1642

**Ward 37** comprises of a total of 10425 registered voters.  
**Wyk 37** bestaan uit 'n totaal van 10425 geregisteerde kiesers.

MIN VOTERS/KIESER 8397 NORM 9879 MAX VOTERS/KIESER 11361

VOTING DISTRICT No. STEMDISTRIK No.	VOTING STATION NAME STEMLOKAAL NAAM	NUMBER OF VOTERS GETAL KIESERS	SPLIT VD VERDEELDE SD
10250547	TINKERBELL CRECHE	3232	
10250570	TEMPORARY VOTING STATION (EXT 36)	1602	
10250558	STRELITZIA PRIMARY SCHOOL	3050	
10250581	TVS (OFF OLD PORT ELIZABETH/UITENHAGE ROAD, 1	2541	

**Ward 38** comprises of a total of 10888 registered voters.  
**Wyk 38** bestaan uit 'n totaal van 10888 geregisteerde kiesers.

MIN VOTERS/KIESER 8397 NORM 9879 MAX VOTERS/KIESER 11361

VOTING DISTRICT No. STEMDISTRIK No.	VOTING STATION NAME STEMLOKAAL NAAM	NUMBER OF VOTERS GETAL KIESERS	SPLIT VD VERDEELDE SD
10251807	TEMPORARY VOTING STATION (JACKSONVILLE TENT)	2204	
10251650	TEMPORARY VOTING STATION (TENT SITE JACKSONV	2806	
10250569	GEORGE BOTHA COMMUNITY CENTRE	4437	
10251784	TEMPORARY VOTING STATION (JUSTAFFINA STREET	1441	

**Ward 39** comprises of a total of 11361 registered voters.  
**Wyk 39** bestaan uit 'n totaal van 11361 geregisteerde kiesers.

MIN VOTERS/KIESER 8397 NORM 9879 MAX VOTERS/KIESER 11361

VOTING DISTRICT No. STEMDISTRIK No.	VOTING STATION NAME STEMLOKAAL NAAM	NUMBER OF VOTERS GETAL KIESERS	SPLIT VD VERDEELDE SD
10250165	KABEGA PRIMARY SCHOOL	2902	
10250154	ROWALLAN PARK PRIMARY SCHOOL	4091	
10250132	TEMPORARY VOTING STATION (TUGELA TENT)	4368	Y

**Ward 40** comprises of a total of 11338 registered voters.  
**Wyk 40** bestaan uit 'n totaal van 11338 geregisteerde kiesers.

MIN VOTERS/KIESER 8397 NORM 9879 MAX VOTERS/KIESER 11361

VOTING DISTRICT No. STEMDISTRIK No.	VOTING STATION NAME STEMLOKAAL NAAM	NUMBER OF VOTERS GETAL KIESERS	SPLIT VD VERDEELDE SD
10480014	SEAVIEW COMMUNITY CENTRE	1705	
10460023	VAN STADENS WILDFLOWER RESERVE HALL	635	



10460078	GREENBUSHES MOTEL TENT	1803	
10460067	GREENBUSHES COUNTRY CLUB TENT	329	
10460034	ANKERVAS PRIMARY SCHOOL	1304	Y
10460113	THE ISLAND FOREST RESERVE SCHOOL	634	
10360011	BLUE HORIZON BAY COMMUNITY HALL	400	
10460056	KUYGA COMMUNITY CENTRE	3235	
10460012	ST ALBANS PRIMARY SCHOOL	1293	

**Ward 41 comprises of a total of 10157 registered voters.**

**Wyk 41 bestaan uit 'n totaal van 10157 geregistreerde kiesers.**

MIN VOTERS/KIESER 8397

NORM 9879

MAX VOTERS/KIESER 11361

VOTING DISTRICT No. STEMDISTRIK No.	VOTING STATION NAME STEMLOKAAL NAAM	NUMBER OF VOTERS GETAL KIESERS	SPLIT VD VERDEELDE SD
10080098	JOE SLOVO COMMUNITY HALL	3448	
10080100	JOE SLOVO PRIMARY SCHOOL	350	Y
10080010	KHAYAMNANDI COMMUNITY CENTRE	2278	
10080021	DESPATCH PRIMARY SCHOOL	1780	
10080087	ZANOLWAZI HIGH SCHOOL	1380	
10080076	DALEVIEW COMMUNITY HALL	921	

**Ward 42 comprises of a total of 8397 registered voters.**

**Wyk 42 bestaan uit 'n totaal van 8397 geregistreerde kiesers.**

MIN VOTERS/KIESER 8397

NORM 9879

MAX VOTERS/KIESER 11361

VOTING DISTRICT No. STEMDISTRIK No.	VOTING STATION NAME STEMLOKAAL NAAM	NUMBER OF VOTERS GETAL KIESERS	SPLIT VD VERDEELDE SD
10300026	NOKWEZI SCHOOL	2600	
10300015	MOLLY BLACKBURN SCHOOL	2907	
10300060	TEMPORARY VOTING STATION (JACOB MATOMELA CR	244	Y
10300037	PHINDUBUYE SCHOOL	2646	

**Ward 43 comprises of a total of 8397 registered voters.**

**Wyk 43 bestaan uit 'n totaal van 8397 geregistreerde kiesers.**

MIN VOTERS/KIESER 8397

NORM 9879

MAX VOTERS/KIESER 11361

VOTING DISTRICT No. STEMDISTRIK No.	VOTING STATION NAME STEMLOKAAL NAAM	NUMBER OF VOTERS GETAL KIESERS	SPLIT VD VERDEELDE SD
10300082	UNITED METHODIST CHURCH	2495	
10300059	SIKHOTHINA SCHOOL	2431	
10300048	MAGQABI SCHOOL	1876	

10300060	TEMPORARY VOTING STATION (JACOB MATOMELA CR	580	Y
10300396	TEMPORARY VOTING STATION (KINIKINI STREET)	1015	

**Ward 44** comprises of a total of 8680 registered voters.  
**Wyk 44** bestaan uit 'n totaal van 8680 geregistreerde kiesers.  
 MIN VOTERS/KIESER 8397 NORM 9879 MAX VOTERS/KIESER 11361

VOTING DISTRICT No. STEMDISTRIK No.	VOTING STATION NAME STEMLOKAAL NAAM	NUMBER OF VOTERS GETAL KIESERS	SPLIT VD VERDEELDE SD
10300093	JEFF MASEMOLA HALL	2480	
10300071	PHAPHANI SCHOOL	2822	
10300060	TEMPORARY VOTING STATION (JACOB MATOMELA CR	1429	Y
10300105	BABS MADLAKANE HALL	1949	

**Ward 45** comprises of a total of 9997 registered voters.  
**Wyk 45** bestaan uit 'n totaal van 9997 geregistreerde kiesers.  
 MIN VOTERS/KIESER 8397 NORM 9879 MAX VOTERS/KIESER 11361

VOTING DISTRICT No. STEMDISTRIK No.	VOTING STATION NAME STEMLOKAAL NAAM	NUMBER OF VOTERS GETAL KIESERS	SPLIT VD VERDEELDE SD
10300420	TEMPORARY VOTING STATION (NOBUHLE AREA 10)	1786	
10300408	MABANDLA PRE SCHOOL	801	
10300363	LUCKY LUKE CRECHE	1902	
10300127	MJULENI SCHOOL	2300	
10460034	ANKERVAS PRIMARY SCHOOL	50	Y
10300116	TANDUXOLO SCHOOL	2787	
10510030	KRUISRIVIER PRIMARY SCHOOL	371	

**Ward 46** comprises of a total of 10427 registered voters.  
**Wyk 46** bestaan uit 'n totaal van 10427 geregistreerde kiesers.  
 MIN VOTERS/KIESER 8397 NORM 9879 MAX VOTERS/KIESER 11361

VOTING DISTRICT No. STEMDISTRIK No.	VOTING STATION NAME STEMLOKAAL NAAM	NUMBER OF VOTERS GETAL KIESERS	SPLIT VD VERDEELDE SD
10300172	NTLEMEZA PRIMARY SCHOOL	2173	
10300183	STEPHEN NKOMO SCHOOL	2762	
10300161	ASSEMBLIES OF GOD CHURCH	2742	
10300194	INNES PRIMARY SCHOOL	2750	

**Ward 47** comprises of a total of 9089 registered voters.  
**Wyk 47** bestaan uit 'n totaal van 9089 geregistreerde kiesers.  
 MIN VOTERS/KIESER 8397 NORM 9879 MAX VOTERS/KIESER 11361

VOTING DISTRICT No. STEMDISTRIK No.	VOTING STATION NAME STEMLOKAAL NAAM	NUMBER OF VOTERS GETAL KIESERS	SPLIT VD VERDEELDE SD
10300150	VUBA LP SCHOOL	2489	
10300385	TULWANA HIGHER PRIMARY SCHOOL	1940	
10300149	MTHONJENI SCHOOL	2019	
10300138	RH GODLO SCHOOL	2641	

**Ward 48** comprises of a total of 10763 registered voters.  
**Wyk 48** bestaan uit 'n totaal van 10763 geregisteerde kiesers.  
 MIN VOTERS/KIESER 8397 NORM 9879 MAX VOTERS/KIESER 11361

VOTING DISTRICT No. STEMDISTRIK No.	VOTING STATION NAME STEMLOKAAL NAAM	NUMBER OF VOTERS GETAL KIESERS	SPLIT VD VERDEELDE SD
10300262	DALE STREET CONGREGATION	2237	
10300251	ALLANRIDGE HALL	3431	
10300273	MCCARTHY SCHOOL	2353	
10300206	AGS LAVENDER	220	Y
10300240	WINTERBERG SCHOOL	2522	

**Ward 49** comprises of a total of 9043 registered voters.  
**Wyk 49** bestaan uit 'n totaal van 9043 geregisteerde kiesers.  
 MIN VOTERS/KIESER 8397 NORM 9879 MAX VOTERS/KIESER 11361

VOTING DISTRICT No. STEMDISTRIK No.	VOTING STATION NAME STEMLOKAAL NAAM	NUMBER OF VOTERS GETAL KIESERS	SPLIT VD VERDEELDE SD
10300330	CARITAS SCHOOL	2178	
10300352	CW HENDRICKSE SCHOOL	2107	
10300318	VERITE SCHOOL	2475	
10300341	JOHN WALTON SCHOOL	2283	

**Ward 50** comprises of a total of 8957 registered voters.  
**Wyk 50** bestaan uit 'n totaal van 8957 geregisteerde kiesers.  
 MIN VOTERS/KIESER 8397 NORM 9879 MAX VOTERS/KIESER 11361

VOTING DISTRICT No. STEMDISTRIK No.	VOTING STATION NAME STEMLOKAAL NAAM	NUMBER OF VOTERS GETAL KIESERS	SPLIT VD VERDEELDE SD
10300307	LIMEKHAYA SCHOOL	2491	
10300295	JAMES NDULULA SCHOOL	2724	
10300284	ILLINGE SCHOOL	3742	

**Ward 51** comprises of a total of 10526 registered voters.  
**Wyk 51** bestaan uit 'n totaal van 10526 geregisteerde kiesers.  
 MIN VOTERS/KIESER 8397 NORM 9879 MAX VOTERS/KIESER 11361

VOTING DISTRICT No. STEMDISTRIK No.	VOTING STATION NAME STEMLOKAAL NAAM	NUMBER OF VOTERS GETAL KIESERS	SPLIT VD VERDEELDE SD
10300228	HANDHAAF SCHOOL	3119	
10300239	PARKLANE COLLEGE	2201	
10300217	MUIR COLLEGE	2428	
10300206	AGS LAVENDER	2778	Y

**Ward 52** comprises of a total of 10276 registered voters.  
**Wyk 52** bestaan uit 'n totaal van 10276 geregistreerde kiesers.  
 MIN VOTERS/KIESER 8397 NORM 9879 MAX VOTERS/KIESER 11361

VOTING DISTRICT No. STEMDISTRIK No.	VOTING STATION NAME STEMLOKAAL NAAM	NUMBER OF VOTERS GETAL KIESERS	SPLIT VD VERDEELDE SD
10080054	NG CHURCH RETIEF HALL	2658	
10080065	NG CHURCH DESPATCH SOUTH HALL	1134	Y
10080043	DESPATCH TOWN HALL	2650	
10080032	NG CHURCH EENDRAG HALL	2852	
10080065	NG CHURCH DESPATCH SOUTH HALL	982	Y

**Ward 53** comprises of a total of 10129 registered voters.  
**Wyk 53** bestaan uit 'n totaal van 10129 geregistreerde kiesers.  
 MIN VOTERS/KIESER 8397 NORM 9879 MAX VOTERS/KIESER 11361

VOTING DISTRICT No. STEMDISTRIK No.	VOTING STATION NAME STEMLOKAAL NAAM	NUMBER OF VOTERS GETAL KIESERS	SPLIT VD VERDEELDE SD
10300431	SIYAPHAMBILI PRE-PARATORY SCHOOL	1850	
10460045	COLCHESTER COMMUNITY HALL	1030	
10460124	THE FARM TANKATARA (MR. LAKE)	60	
10510052	AMANZI SCHOOL	201	
10460102	TEMPORARY VOTING STATION (TENT SITE AT SOCCE)	4887	
10300329	SEAGULL SCHOOL	2101	

**Ward 54** comprises of a total of 10783 registered voters.  
**Wyk 54** bestaan uit 'n totaal van 10783 geregistreerde kiesers.  
 MIN VOTERS/KIESER 8397 NORM 9879 MAX VOTERS/KIESER 11361

VOTING DISTRICT No. STEMDISTRIK No.	VOTING STATION NAME STEMLOKAAL NAAM	NUMBER OF VOTERS GETAL KIESERS	SPLIT VD VERDEELDE SD
10251593	ENKULULEKWENI HIGHER PRIMARY SCHOOL	2658	
10251841	TJOKSVILLE TENT NU29	2225	
10251166	MFESANE HIGH SCHOOL	3105	
10250873	IMBASA TENT	2795	

**Ward 55** comprises of a total of 10625 registered voters.  
**Wyk 55** bestaan uit 'n totaal van 10625 geregistreerde kiesers.  
 MIN VOTERS/KIESER 8397 NORM 9879 MAX VOTERS/KIESER 11361

VOTING DISTRICT No. STEMDISTRIK No.	VOTING STATION NAME STEMLOKAAL NAAM	NUMBER OF VOTERS GETAL KIESERS	SPLIT VD VERDEELDE SD
10250907	MELISIZWE PRIMARY SCHOOL	853	Y
10250918	TEMPORARY VOTING STATION (SHUKUSHUKUMA MO	2798	
10251649	OLD BANTU CONGREGATION CHURCH	1911	
10250884	NCEDO HIGH SCHOOL	2216	
10250895	JERUSALEM CHURCH	2847	

**Ward 56** comprises of a total of 8710 registered voters.  
**Wyk 56** bestaan uit 'n totaal van 8710 geregistreerde kiesers.  
 MIN VOTERS/KIESER 8397 NORM 9879 MAX VOTERS/KIESER 11361

VOTING DISTRICT No. STEMDISTRIK No.	VOTING STATION NAME STEMLOKAAL NAAM	NUMBER OF VOTERS GETAL KIESERS	SPLIT VD VERDEELDE SD
10251032	MBONISELO PRIMARY SCHOOL	1838	
10251043	MASIPATISANE HIGH SCHOOL	2134	
10251021	AME CHURCH	3122	
10250907	MELISIZWE PRIMARY SCHOOL	1616	Y

**Ward 57** comprises of a total of 9244 registered voters.  
**Wyk 57** bestaan uit 'n totaal van 9244 geregistreerde kiesers.  
 MIN VOTERS/KIESER 8397 NORM 9879 MAX VOTERS/KIESER 11361

VOTING DISTRICT No. STEMDISTRIK No.	VOTING STATION NAME STEMLOKAAL NAAM	NUMBER OF VOTERS GETAL KIESERS	SPLIT VD VERDEELDE SD
10250930	FUMISAUKOMA PRIMARY SCHOOL	2630	
10250952	NXANELWIMFUNDO PRIMARY SCHOOL	2707	
10250929	MOTHERWELL HIGH SCHOOL	3018	
10251829	INGWE STREET	889	

**Ward 58** comprises of a total of 9928 registered voters.  
**Wyk 58** bestaan uit 'n totaal van 9928 geregistreerde kiesers.  
 MIN VOTERS/KIESER 8397 NORM 9879 MAX VOTERS/KIESER 11361

VOTING DISTRICT No. STEMDISTRIK No.	VOTING STATION NAME STEMLOKAAL NAAM	NUMBER OF VOTERS GETAL KIESERS	SPLIT VD VERDEELDE SD
10250941	SOQHAYISA SENIOR SECONDARY SCHOOL	3492	
10250996	VEZUBUHLE PRIMARY SCHOOL	2164	
10251010	ELUNDINI PRIMARY SCHOOL	2792	

---

10251830 RAYMOND MHLABA SPORT CENTRE 1480

---

**Ward 59** comprises of a total of 9036 registered voters.  
**Wyk 59** bestaan uit 'n totaal van 9036 geregistreerde kiesers.

MIN VOTERS/KIESER 8397 NORM 9879 MAX VOTERS/KIESER 11361

---

VOTING DISTRICT No. STEMDISTRIK No.	VOTING STATION NAME STEMLOKAAL NAAM	NUMBER OF VOTERS GETAL KIESERS	SPLIT VD VERDEELDE SD
10250963	IKHWEZELIHLE PRIMARY SCHOOL	3220	
10251818	TEMPORARY VOTING STATION (WESLEY ESTATE TEN	2	Y
10250974	KHULILE PRIMARY SCHOOL	2944	
10250985	VULUMZI HIGH SCHOOL	2870	

---

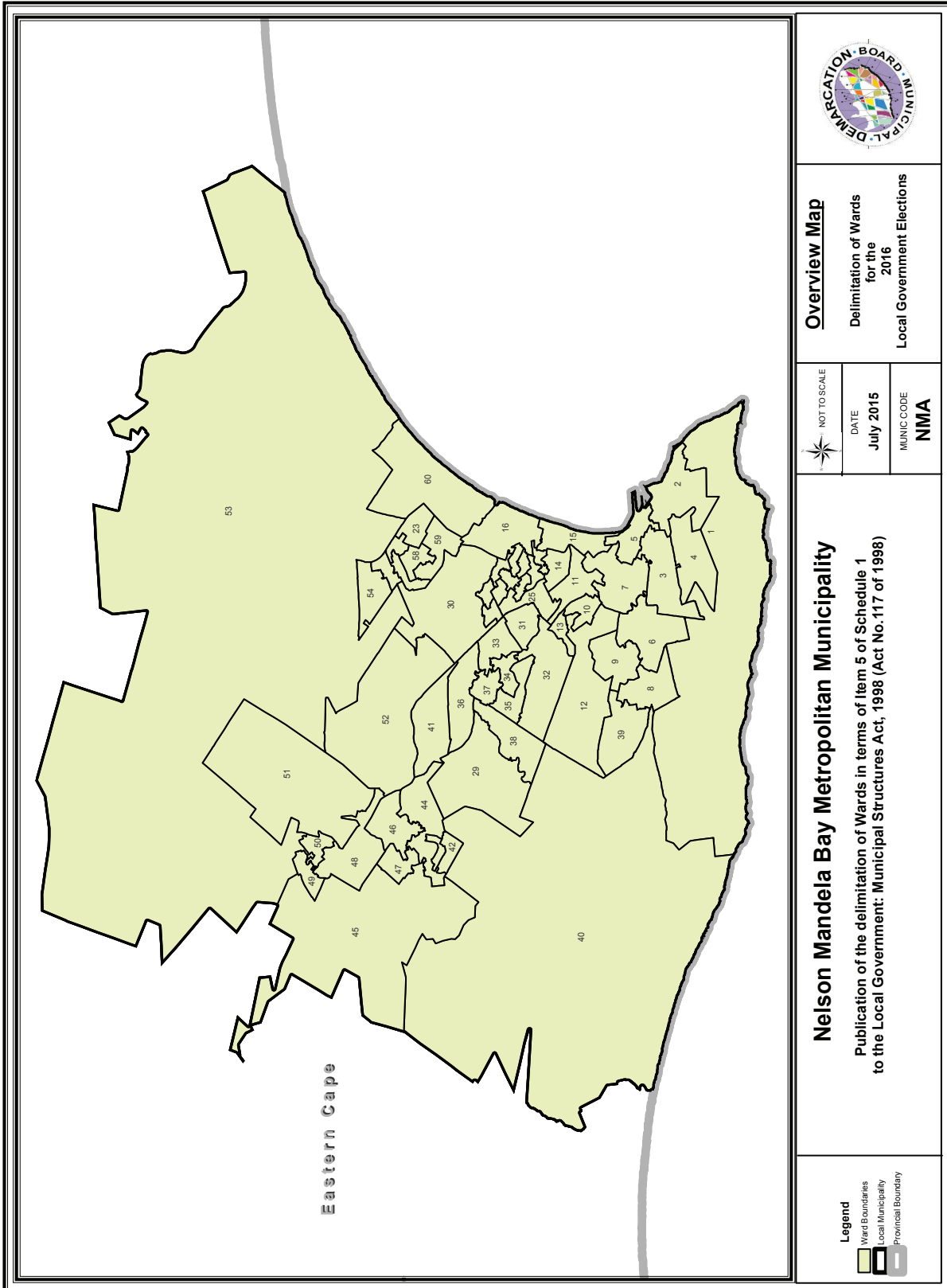
**Ward 60** comprises of a total of 11310 registered voters.  
**Wyk 60** bestaan uit 'n totaal van 11310 geregistreerde kiesers.

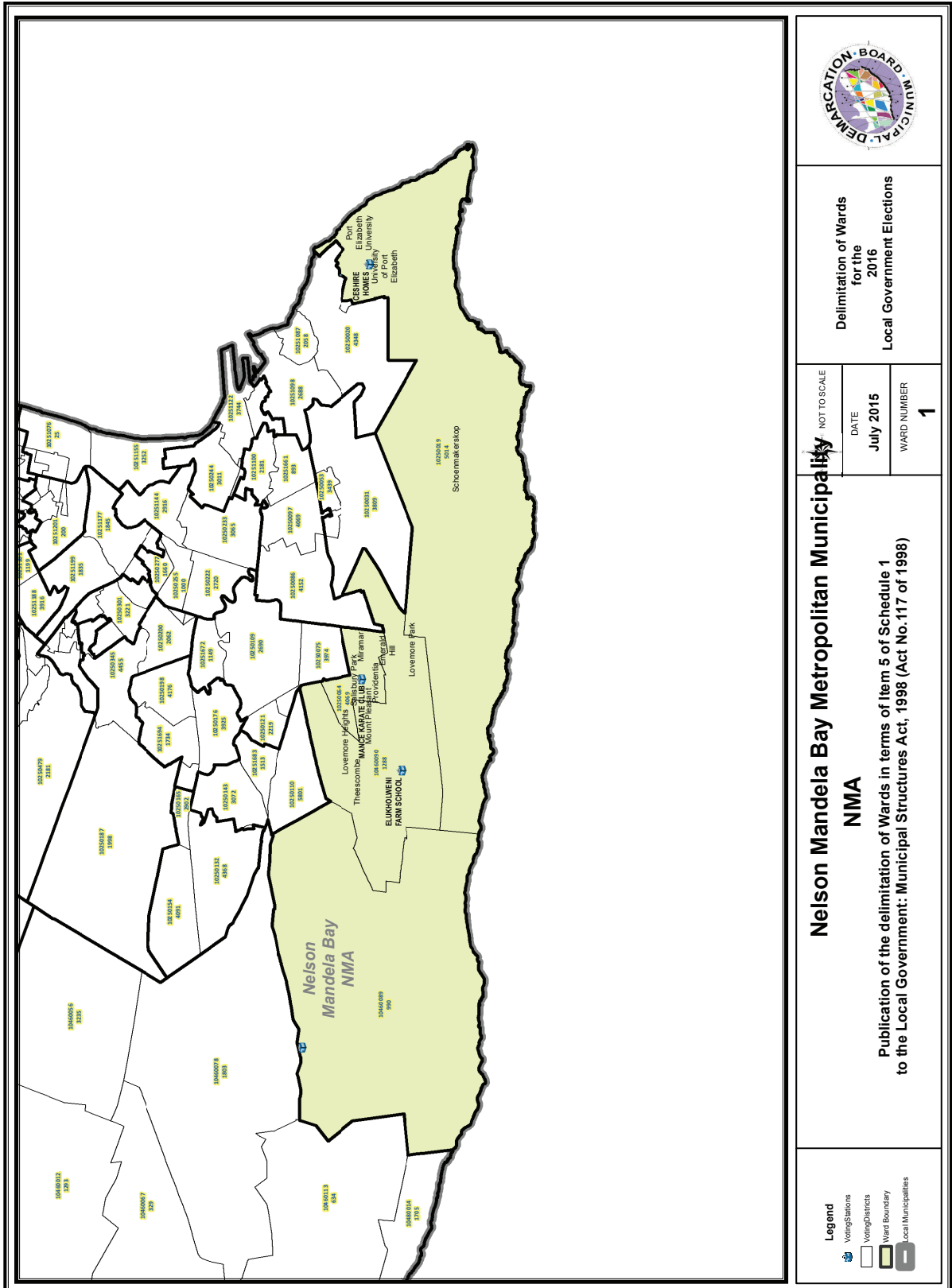
MIN VOTERS/KIESER 8397 NORM 9879 MAX VOTERS/KIESER 11361

---

VOTING DISTRICT No. STEMDISTRIK No.	VOTING STATION NAME STEMLOKAAL NAAM	NUMBER OF VOTERS GETAL KIESERS	SPLIT VD VERDEELDE SD
10251076	ST CROIX SEA SCOUT HALL	2905	Y
10251638	COEGA PRI SCHOOL	3000	Y
10251818	TEMPORARY VOTING STATION (WESLEY ESTATE TEN	5405	Y

---





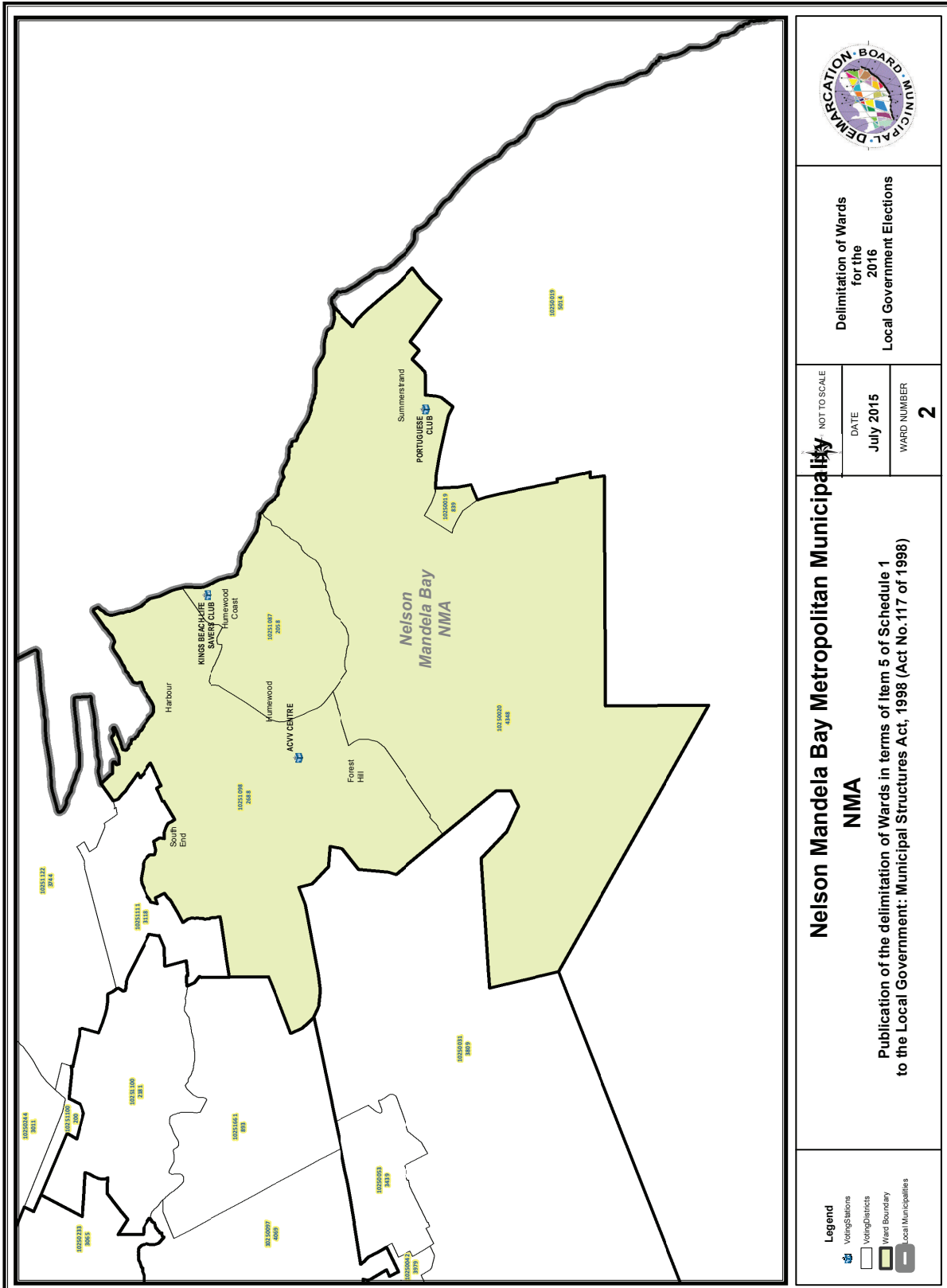
Delimitation of Wards  
for the  
2016  
Local Government Elections

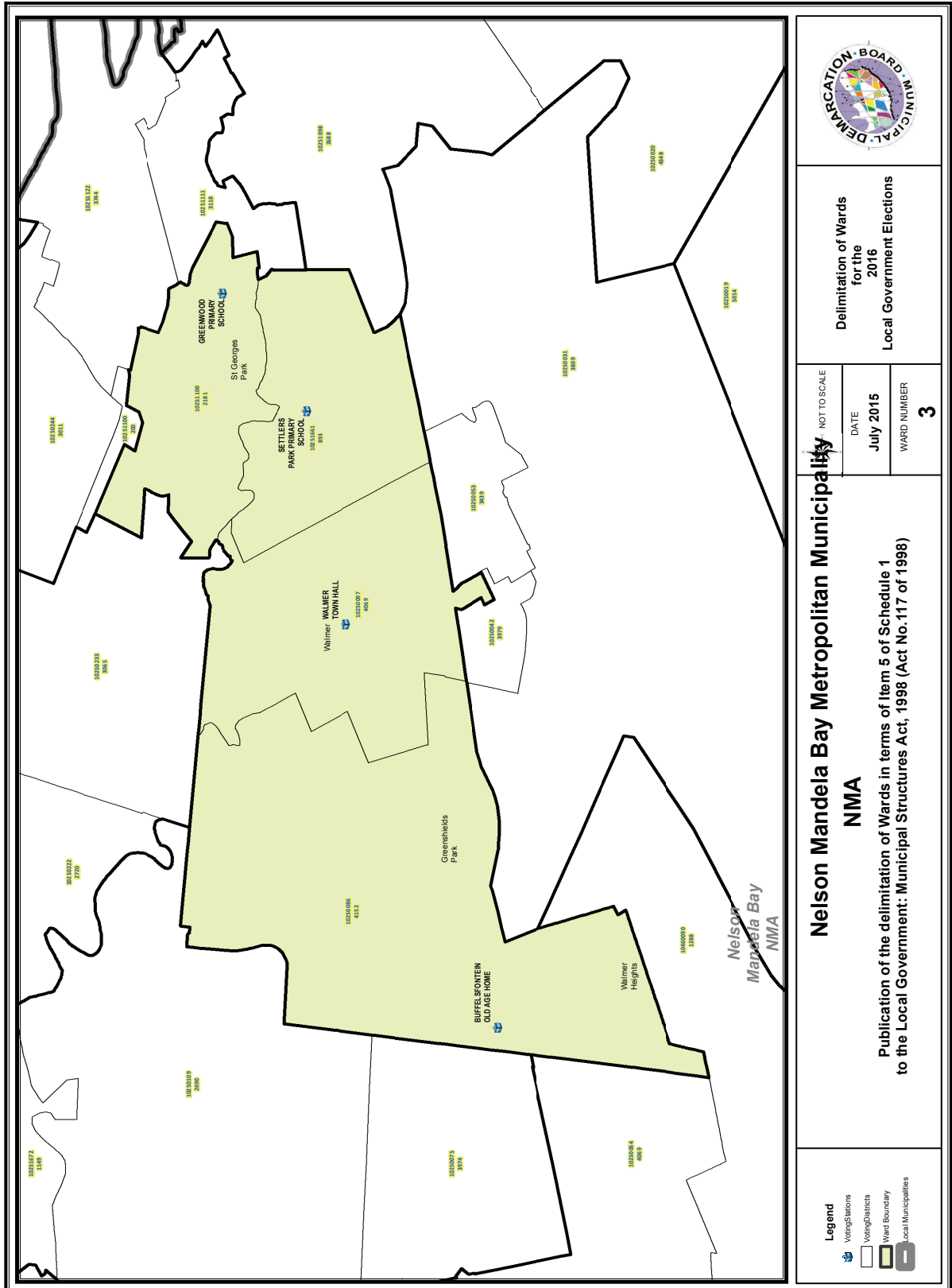
NOT TO SCALE	
DATE	July 2015
WARD NUMBER	1

**Nelson Mandela Bay Metropolitan Municipality**  
**NMA**  
Publication of the delimitation of Wards in terms of Item 5 of Schedule 1  
to the Local Government: Municipal Structures Act, 1998 (Act No. 117 of 1998)

- Legend**
- Voting Stations
  - Voting Districts
  - Ward Boundary
  - Local Municipalities





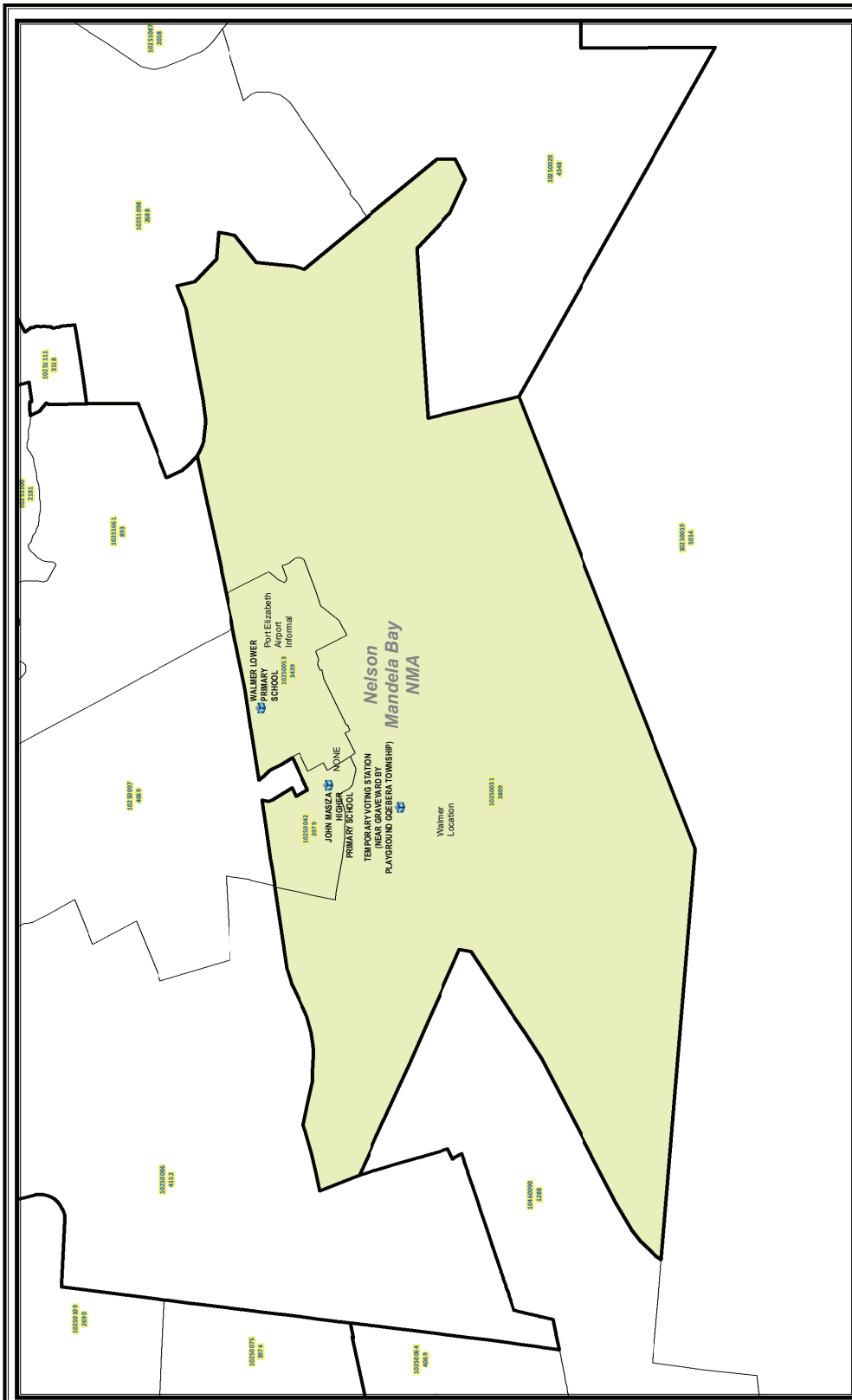


Delimitation of Wards  
for the  
2016  
Local Government Elections

NOT TO SCALE  
DATE  
July 2015  
WARD NUMBER  
3

**Nelson Mandela Bay Metropolitan Municipality**  
**NMA**  
Publication of the delimitation of Wards in terms of Item 5 of Schedule 1  
to the Local Government: Municipal Structures Act, 1998 (Act No.117 of 1998)

- Legend**
- Voting Stations
  - Voting Districts
  - Ward Boundary
  - Local Municipalities



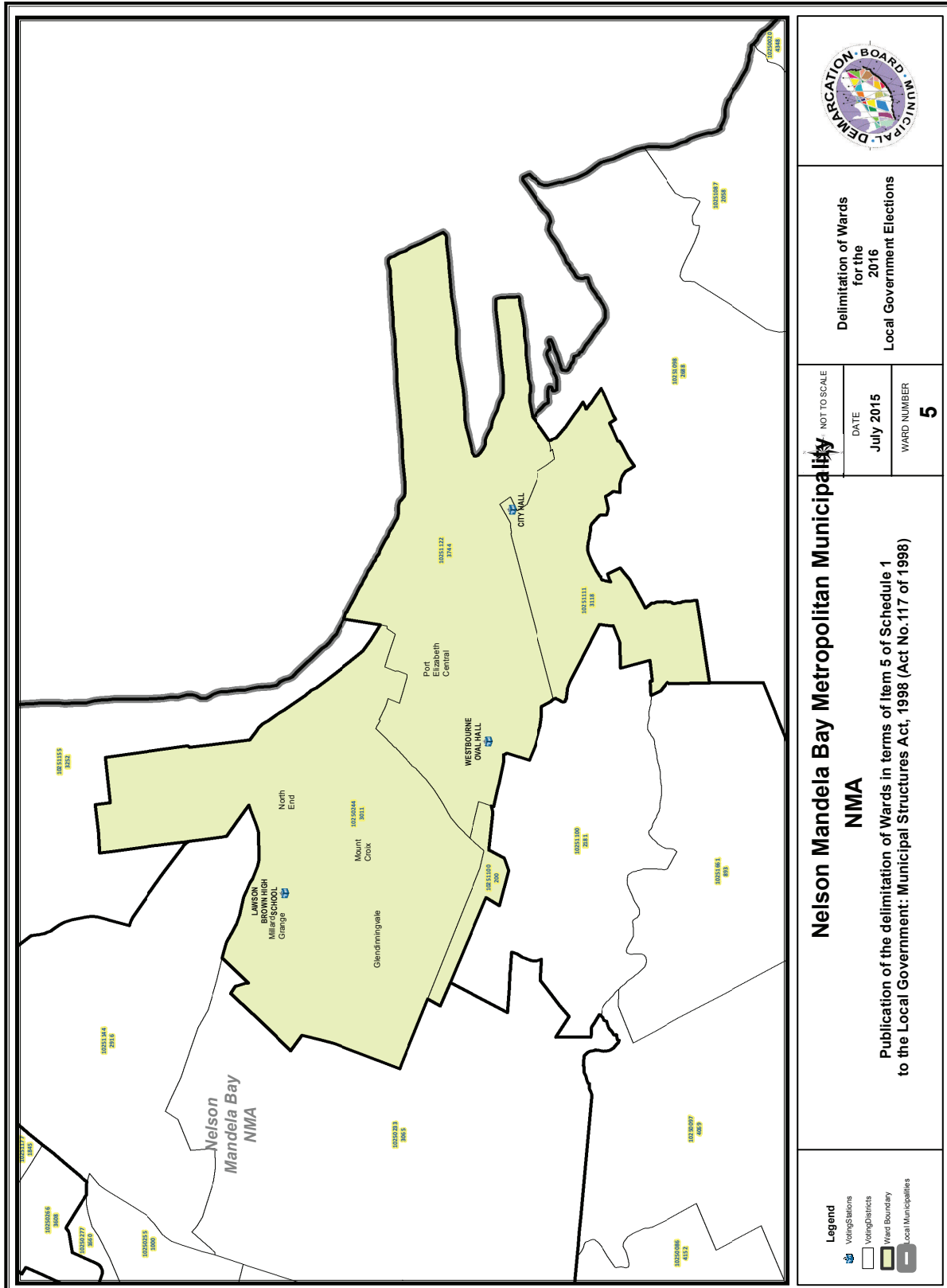
**Delimitation of Wards for the 2016 Local Government Elections**

**Nelson Mandela Bay Metropolitan Municipality**  
**NMA**

Publication of the delimitation of Wards in terms of Item 5 of Schedule 1 to the Local Government: Municipal Structures Act, 1998 (Act No.117 of 1998)

NOT TO SCALE

DATE	July 2015
WARD NUMBER	4

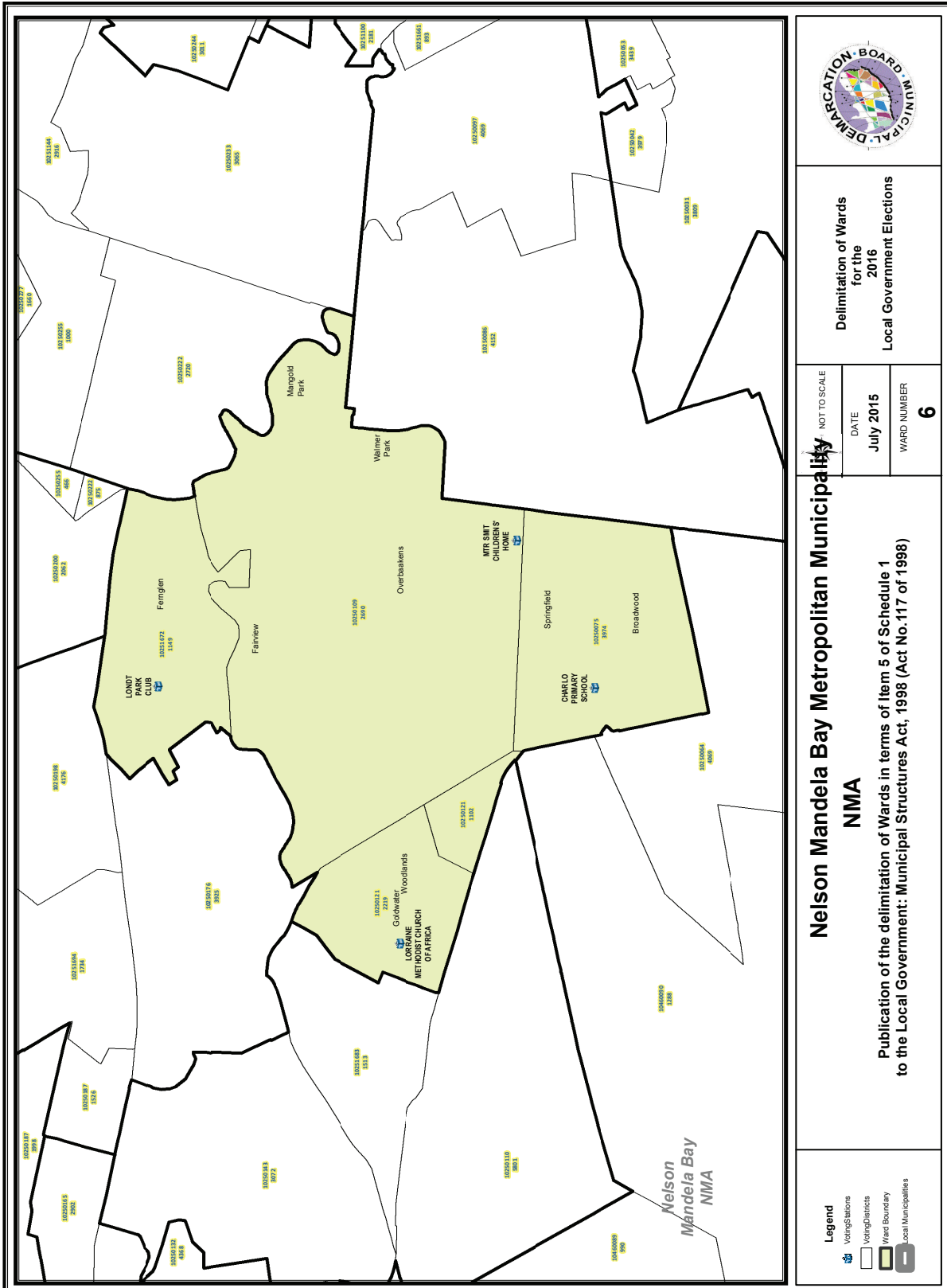


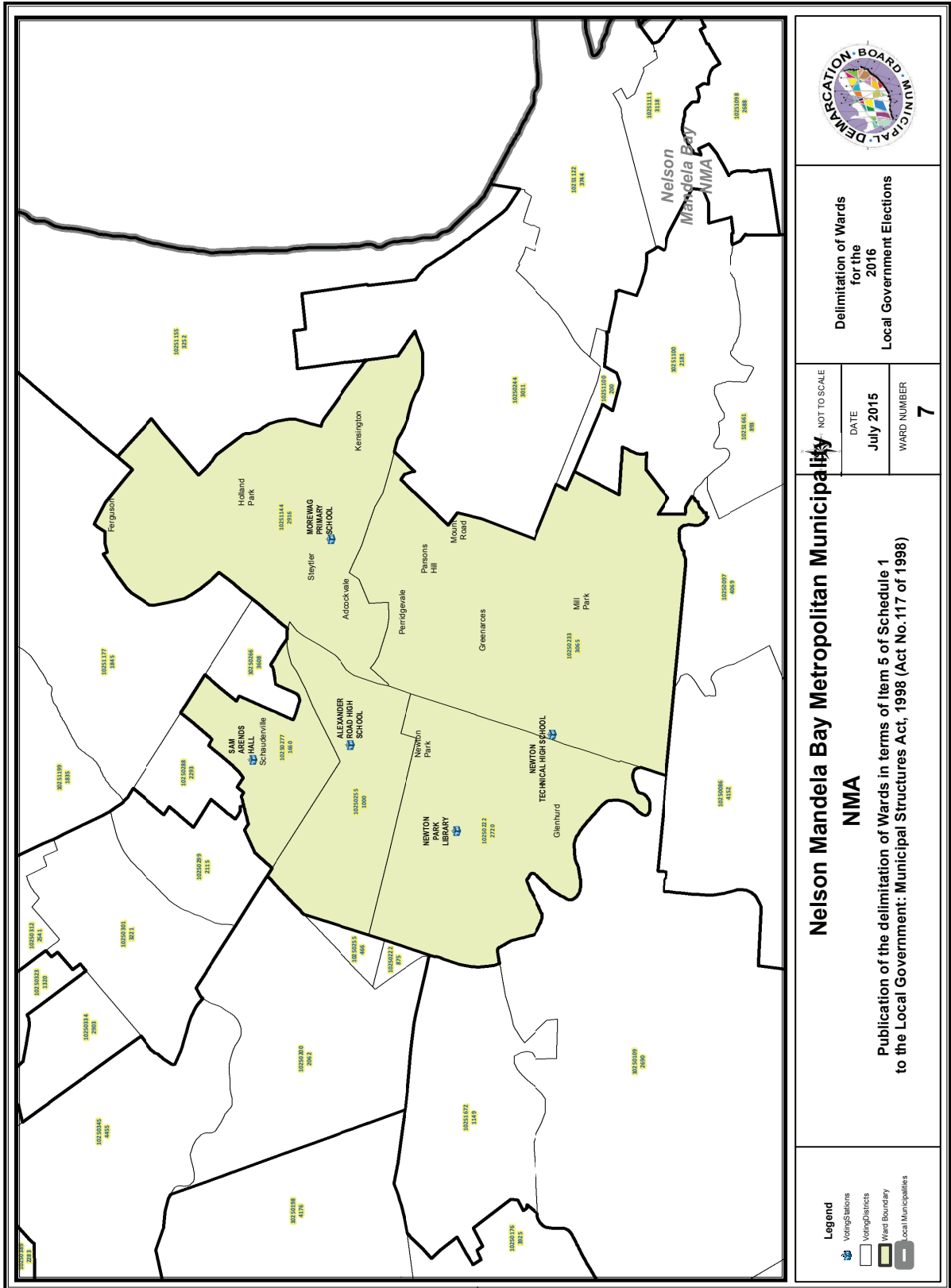
Delimitation of Wards  
for the  
2016  
Local Government Elections

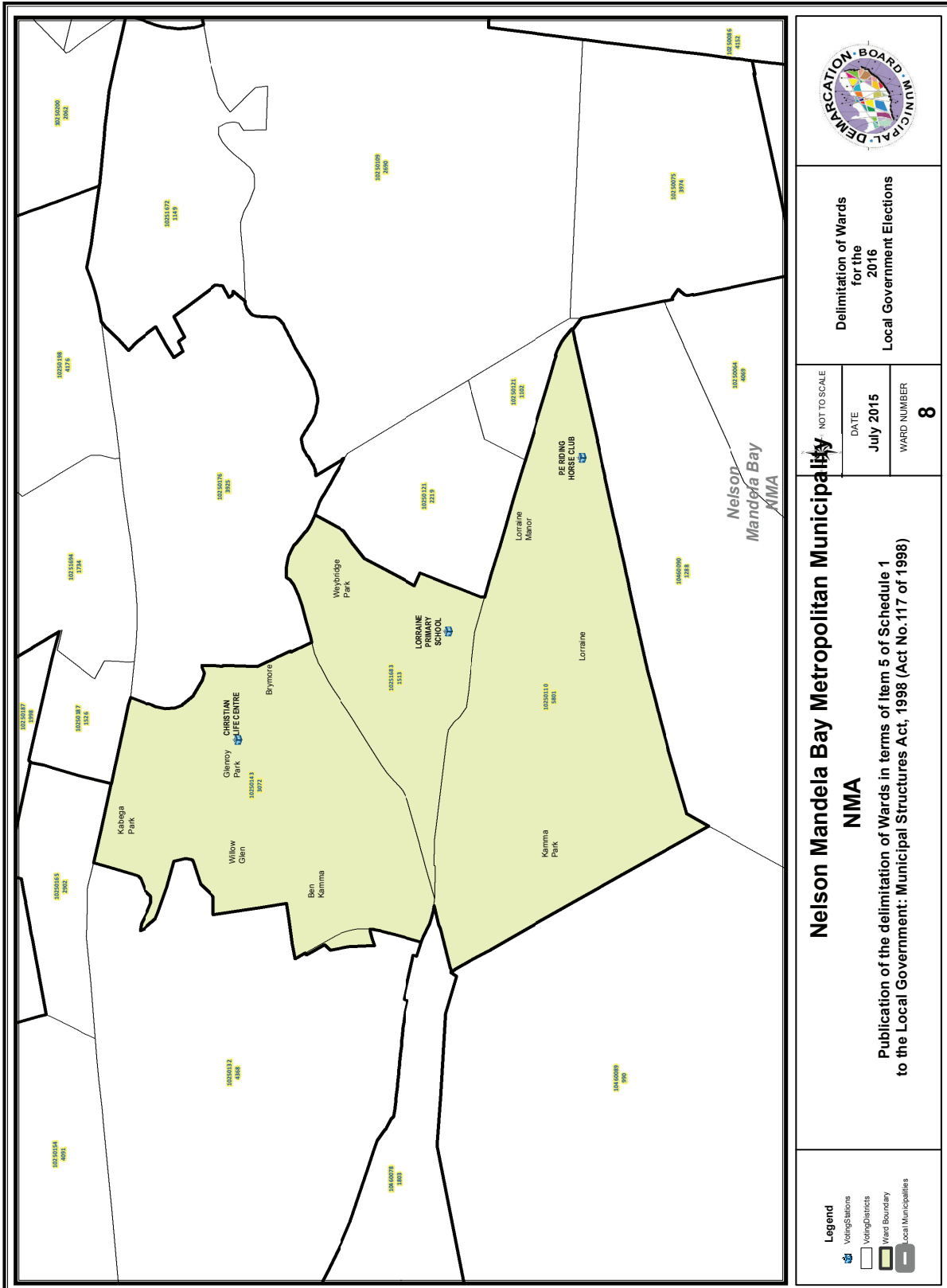
NOT TO SCALE	
DATE	July 2015
WARD NUMBER	5

**Nelson Mandela Bay Metropolitan Municipality**  
**NMA**  
Publication of the delimitation of Wards in terms of Item 5 of Schedule 1  
to the Local Government: Municipal Structures Act, 1998 (Act No. 117 of 1998)

- Legend**
- Voting Stations
  - Voting Districts
  - Ward Boundary
  - Local Municipalities





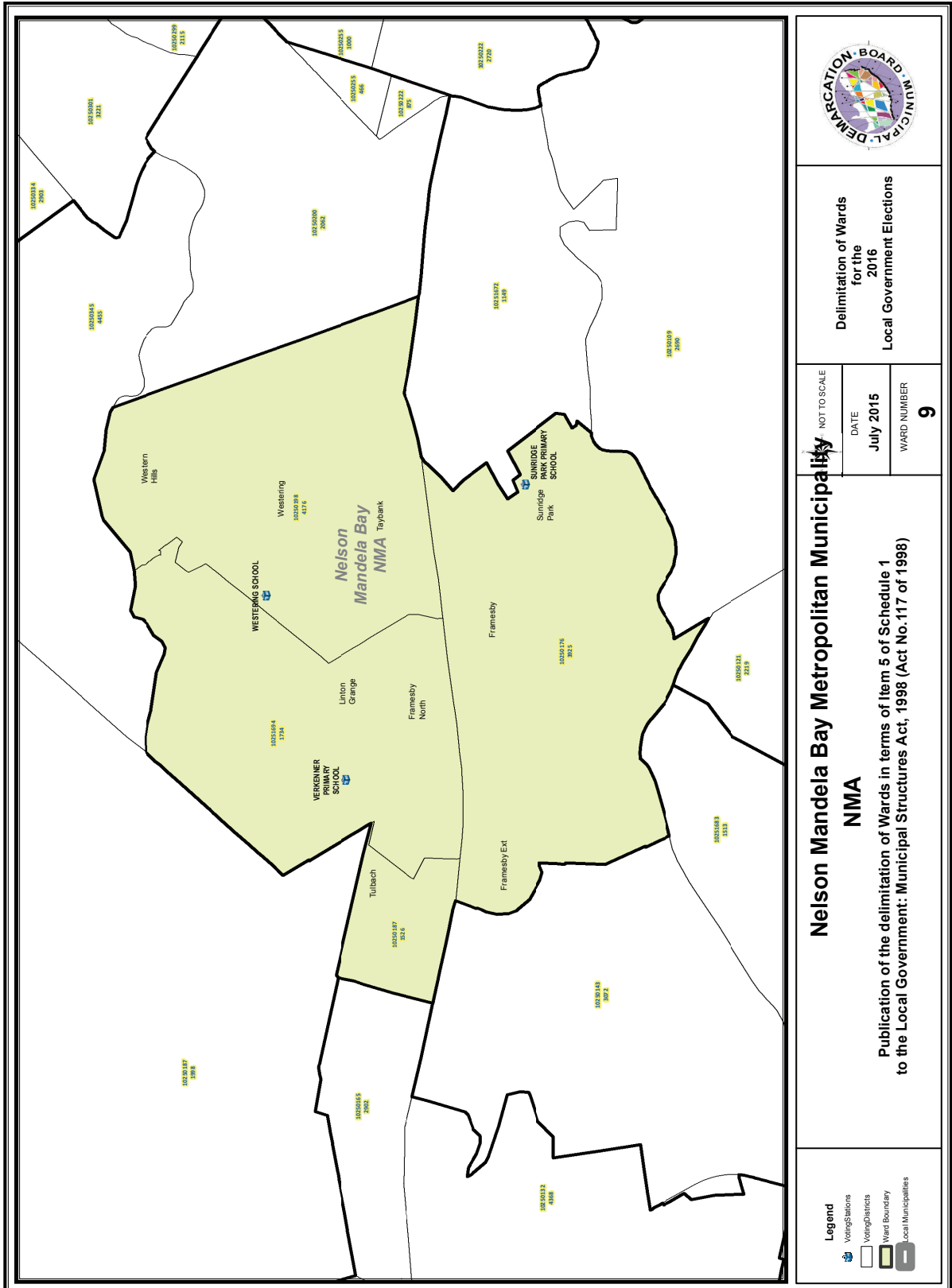


Delimitation of Wards  
for the  
2016  
Local Government Elections

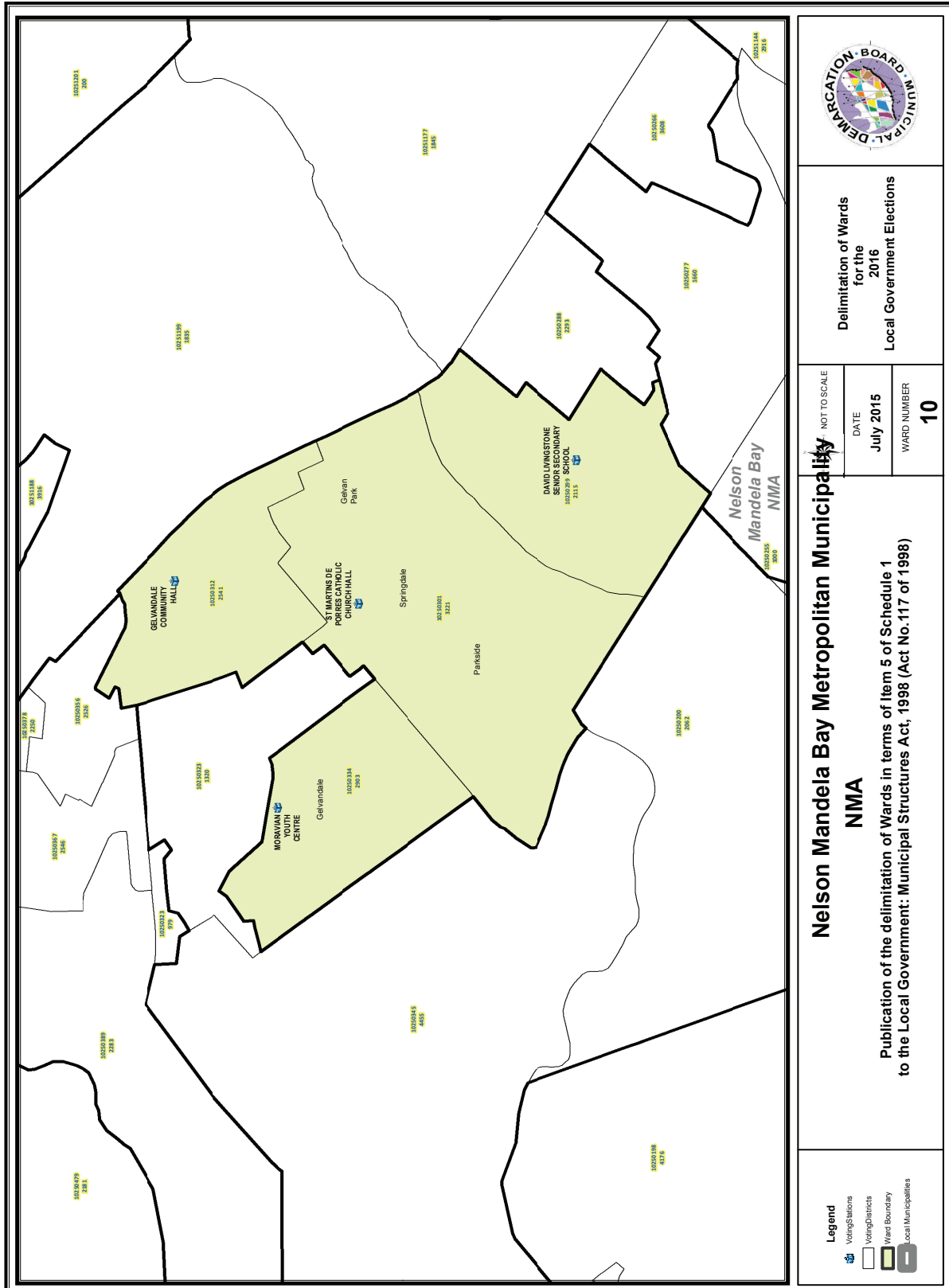
NOT TO SCALE	
DATE	July 2015
WARD NUMBER	8

**Nelson Mandela Bay Metropolitan Municipality**  
**NMA**  
Publication of the delimitation of Wards in terms of Item 5 of Schedule 1  
to the Local Government: Municipal Structures Act, 1998 (Act No.117 of 1998)

- Legend**
- Voting Stations
  - Voting Districts
  - Ward Boundary
  - Local Municipalities





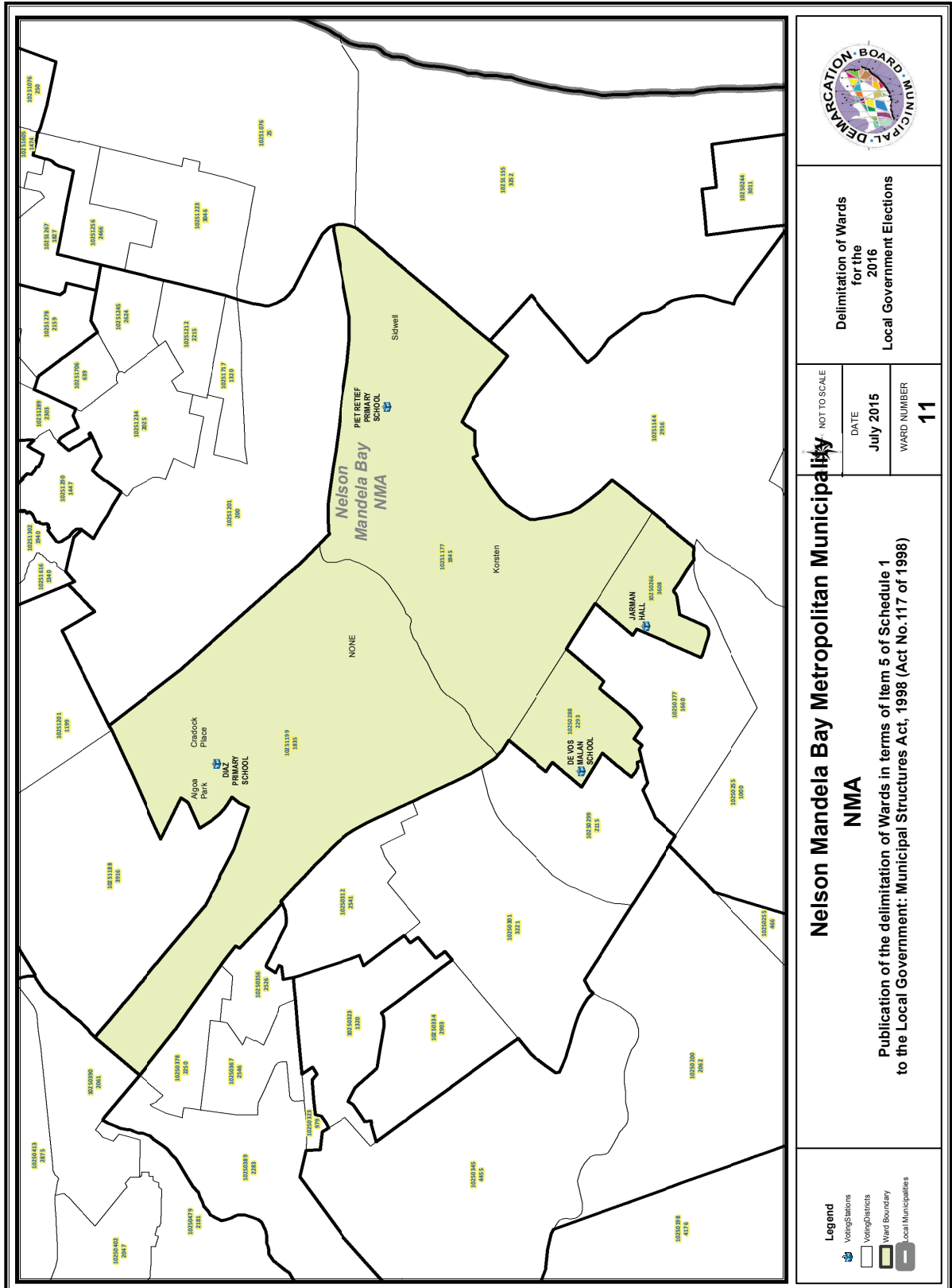


Delimitation of Wards  
for the  
2016  
Local Government Elections

NOT TO SCALE  
DATE  
July 2015  
WARD NUMBER  
**10**

**Nelson Mandela Bay Metropolitan Municipality**  
**NMA**  
Publication of the delimitation of Wards in terms of Item 5 of Schedule 1  
to the Local Government: Municipal Structures Act, 1998 (Act No.117 of 1998)

- Legend**
- Voting Stations
  - Voting Districts
  - Ward Boundary
  - Local Municipalities



**DEMARCATION BOARD MUNICIPAL**

**Delimitation of Wards  
for the  
2016  
Local Government Elections**

NOT TO SCALE

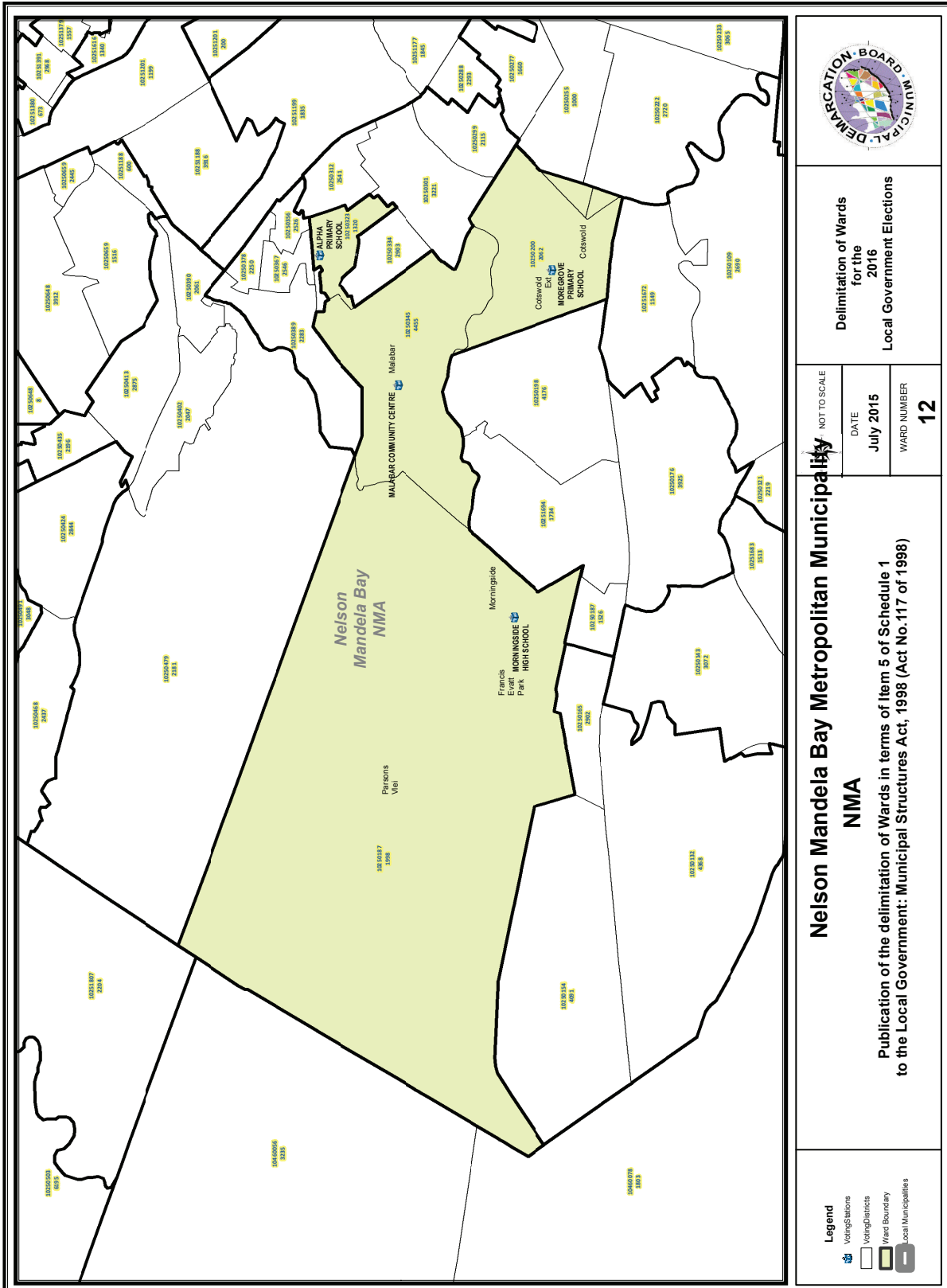
DATE	July 2015
WARD NUMBER	11

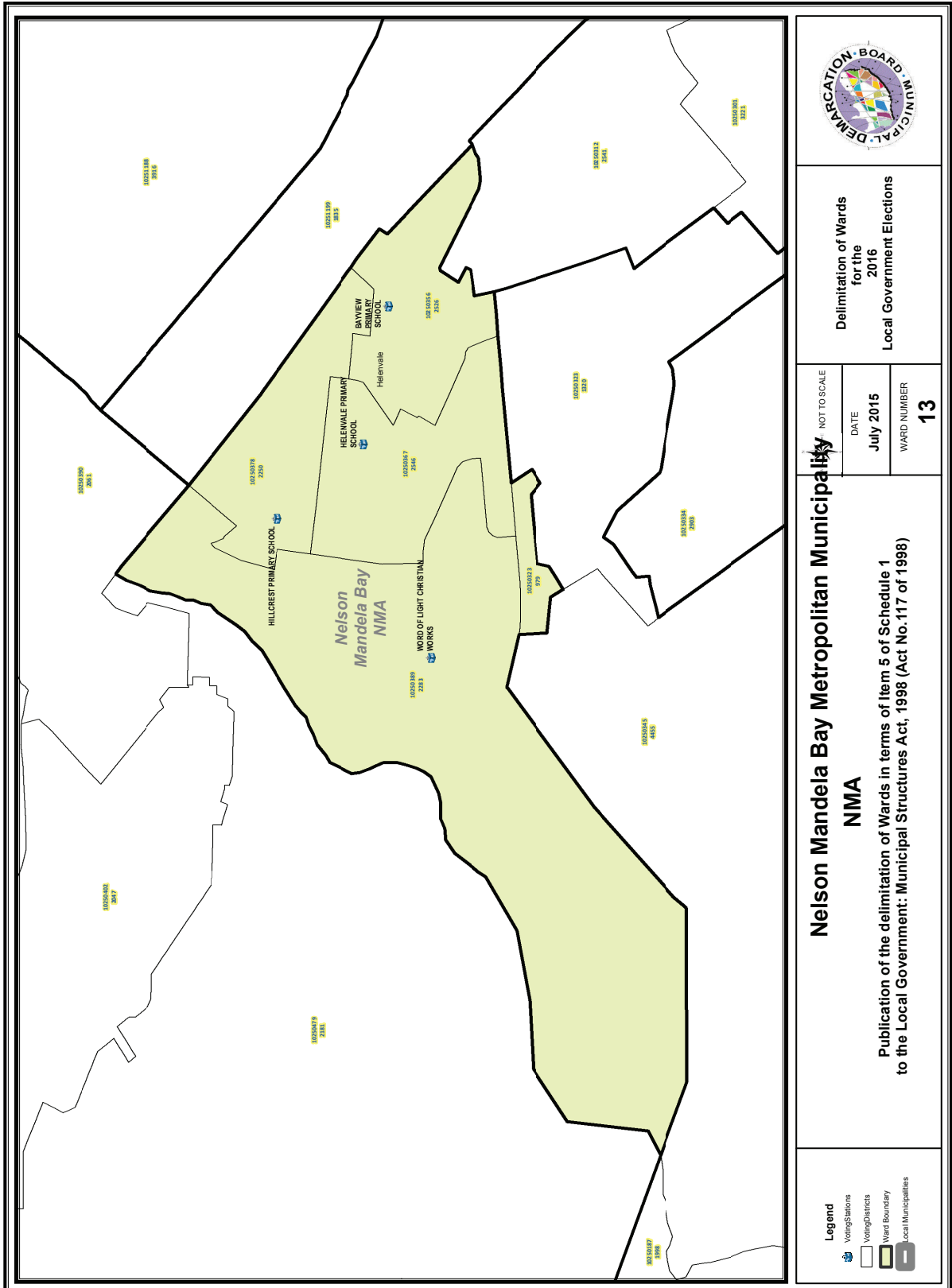
**Nelson Mandela Bay Metropolitan Municipality**  
**NMA**

**Publication of the delimitation of Wards in terms of Item 5 of Schedule 1  
to the Local Government: Municipal Structures Act, 1998 (Act No. 117 of 1998)**

**Legend**

- Voting Stations
- Voting Districts
- Ward Boundary
- Local Municipalities





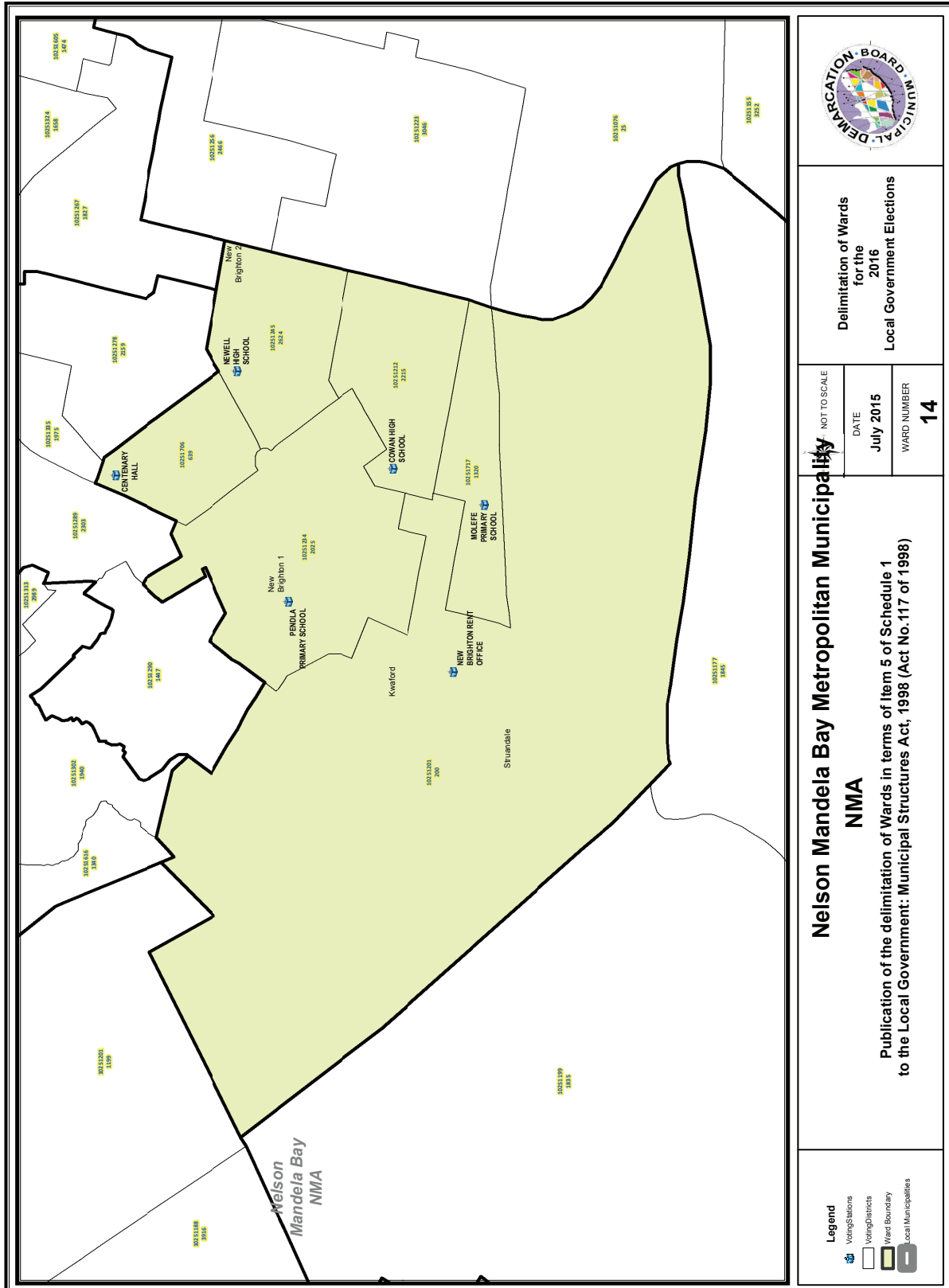
Delimitation of Wards  
for the  
2016  
Local Government Elections

NOT TO SCALE
DATE July 2015
WARD NUMBER 13

**Nelson Mandela Bay Metropolitan Municipality**  
**NMA**  
Publication of the delimitation of Wards in terms of Item 5 of Schedule 1  
to the Local Government: Municipal Structures Act, 1998 (Act No.117 of 1998)

**Legend**

- Voting Stations
- Voting Districts
- Ward Boundary
- Local Municipalities



Delimitation of Wards  
for the  
2016  
Local Government Elections

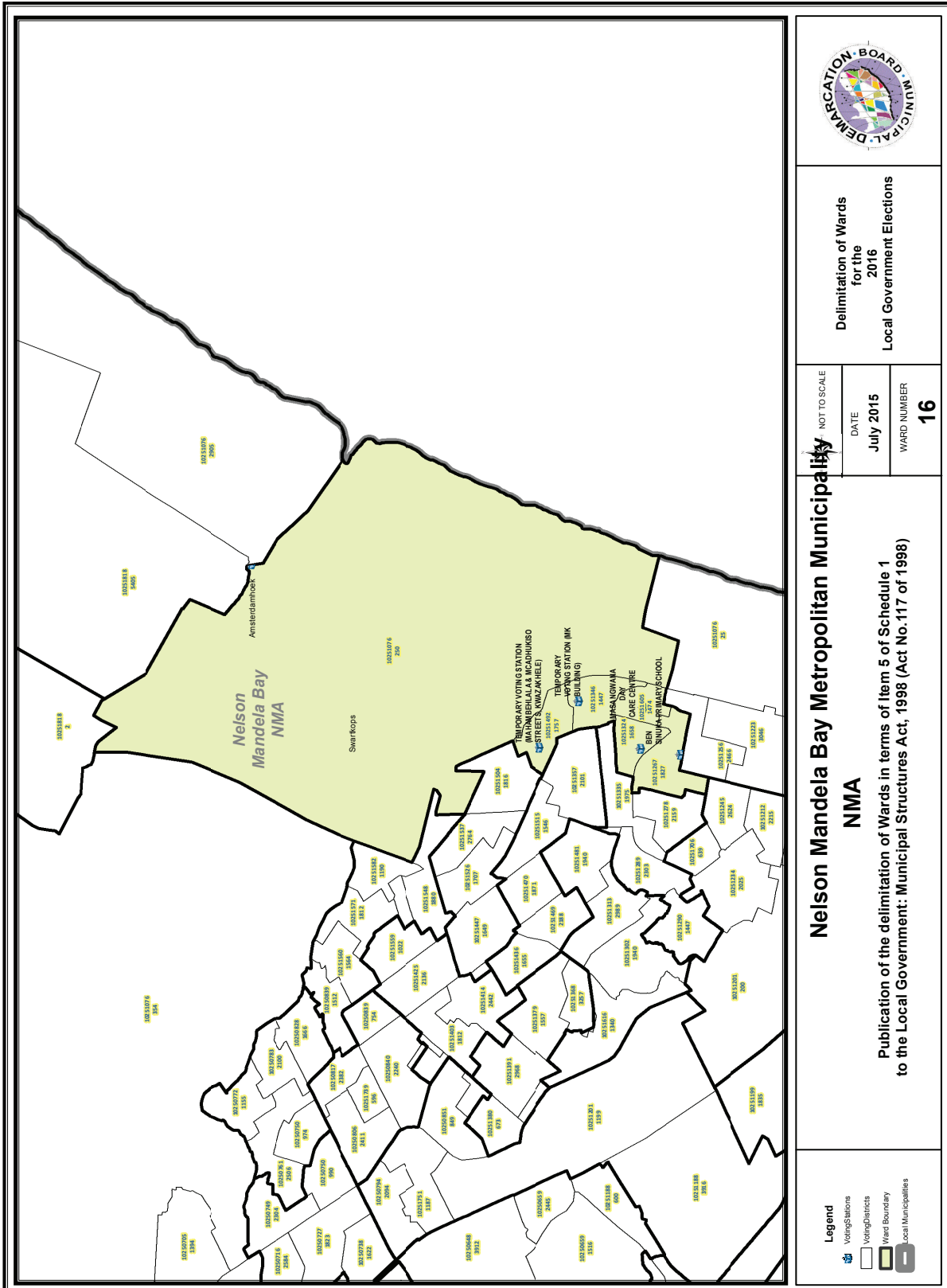
NOT TO SCALE	
DATE	July 2015
WARD NUMBER	15

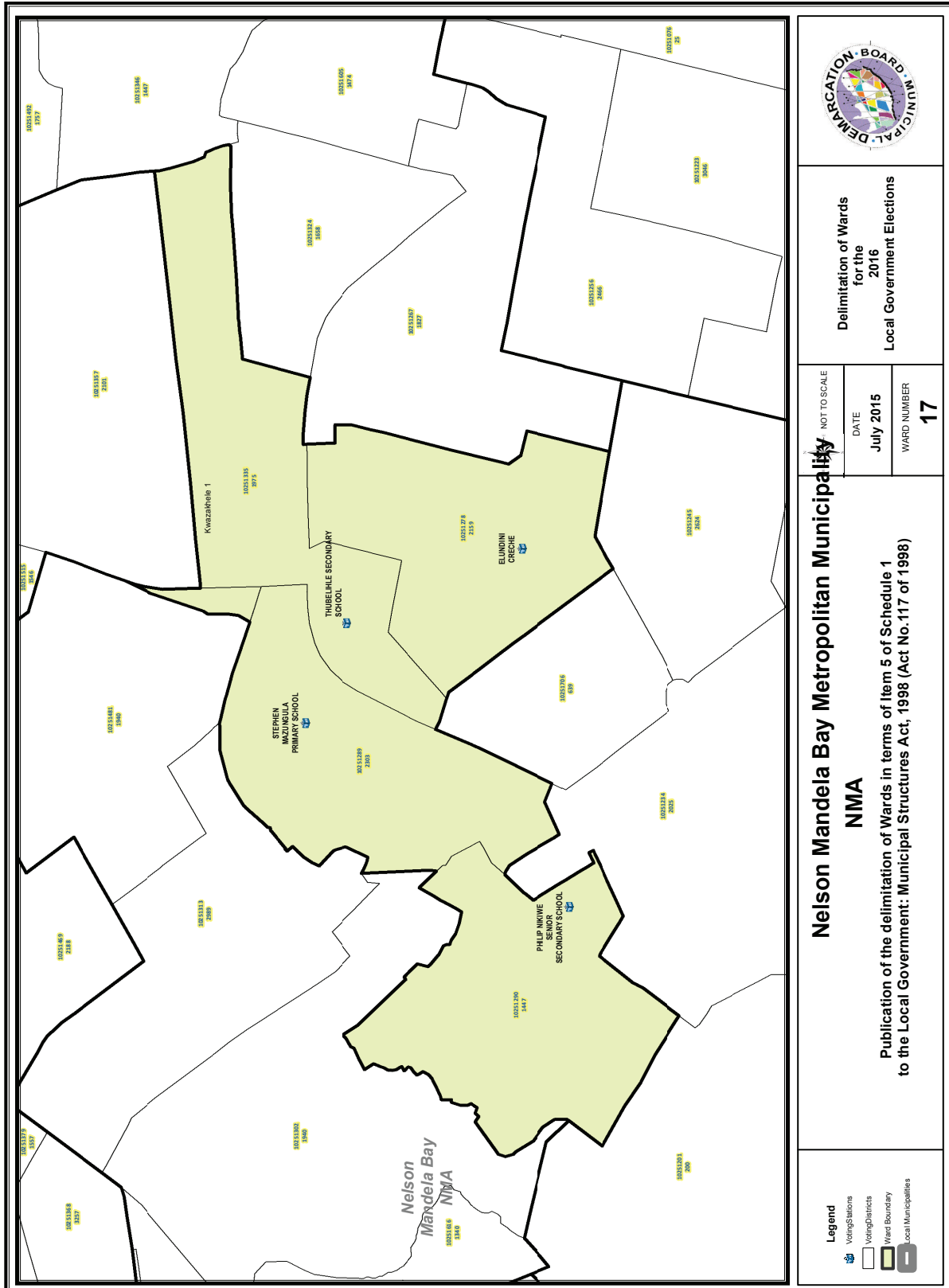
**Nelson Mandela Bay Metropolitan Municipality**  
**NMA**

Publication of the delimitation of Wards in terms of Item 5 of Schedule 1 to the Local Government: Municipal Structures Act, 1998 (Act No. 117 of 1998)

**Legend**

- Voting Stations
- Voting Districts
- Ward Boundary
- Local Municipalities





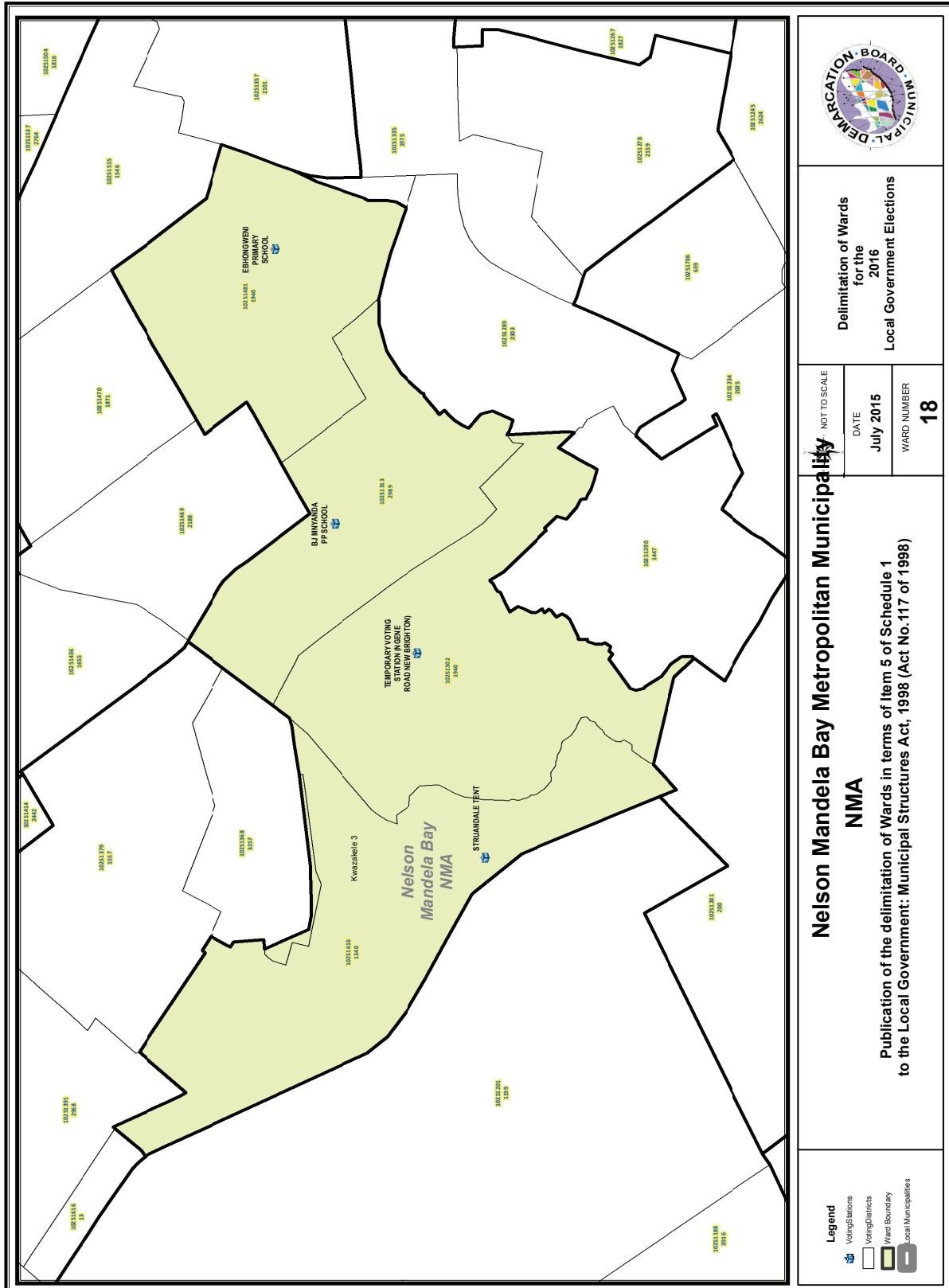
Delimitation of Wards  
for the  
2016  
Local Government Elections

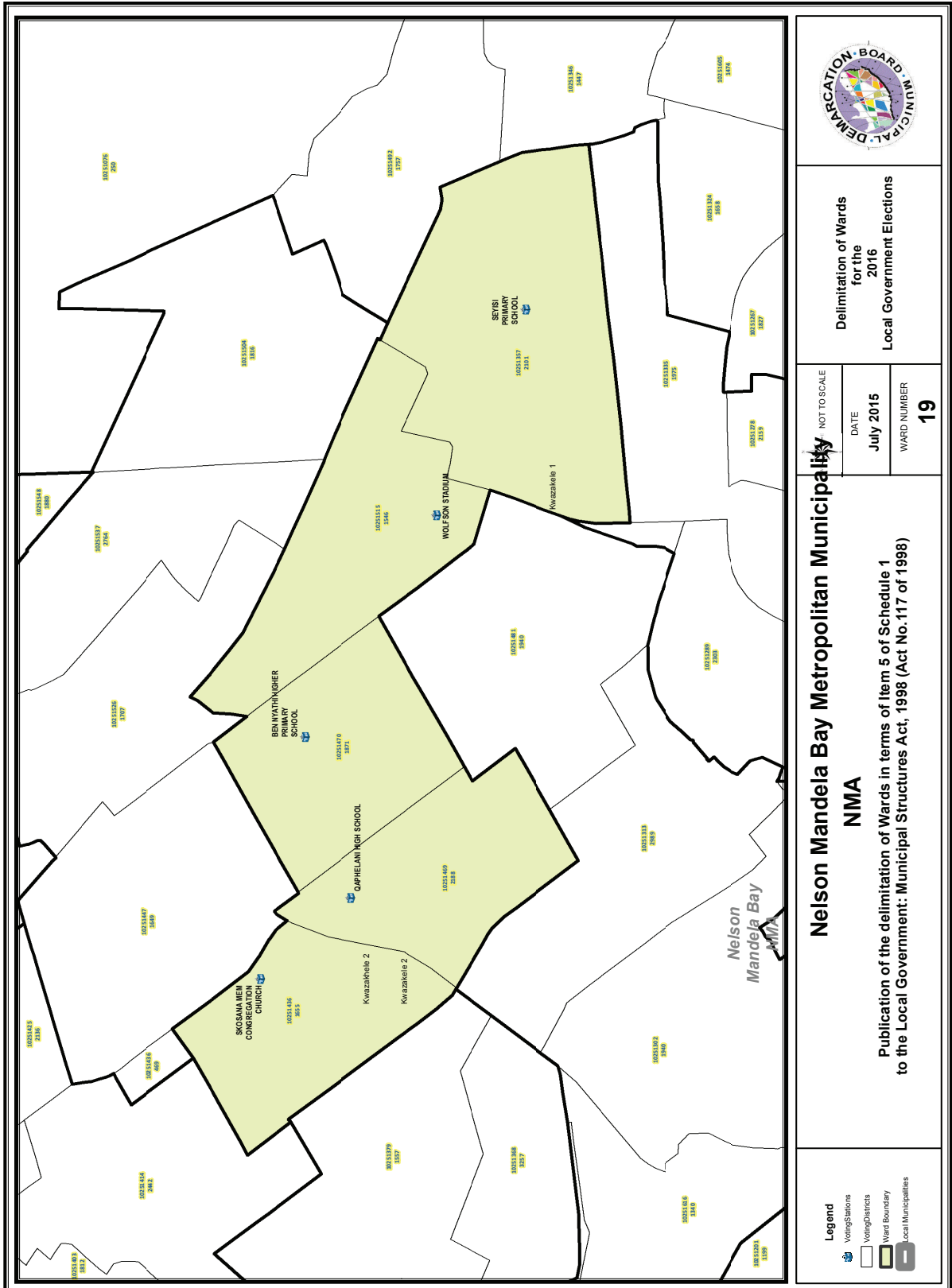
NOT TO SCALE  
DATE  
July 2015  
WARD NUMBER  
17

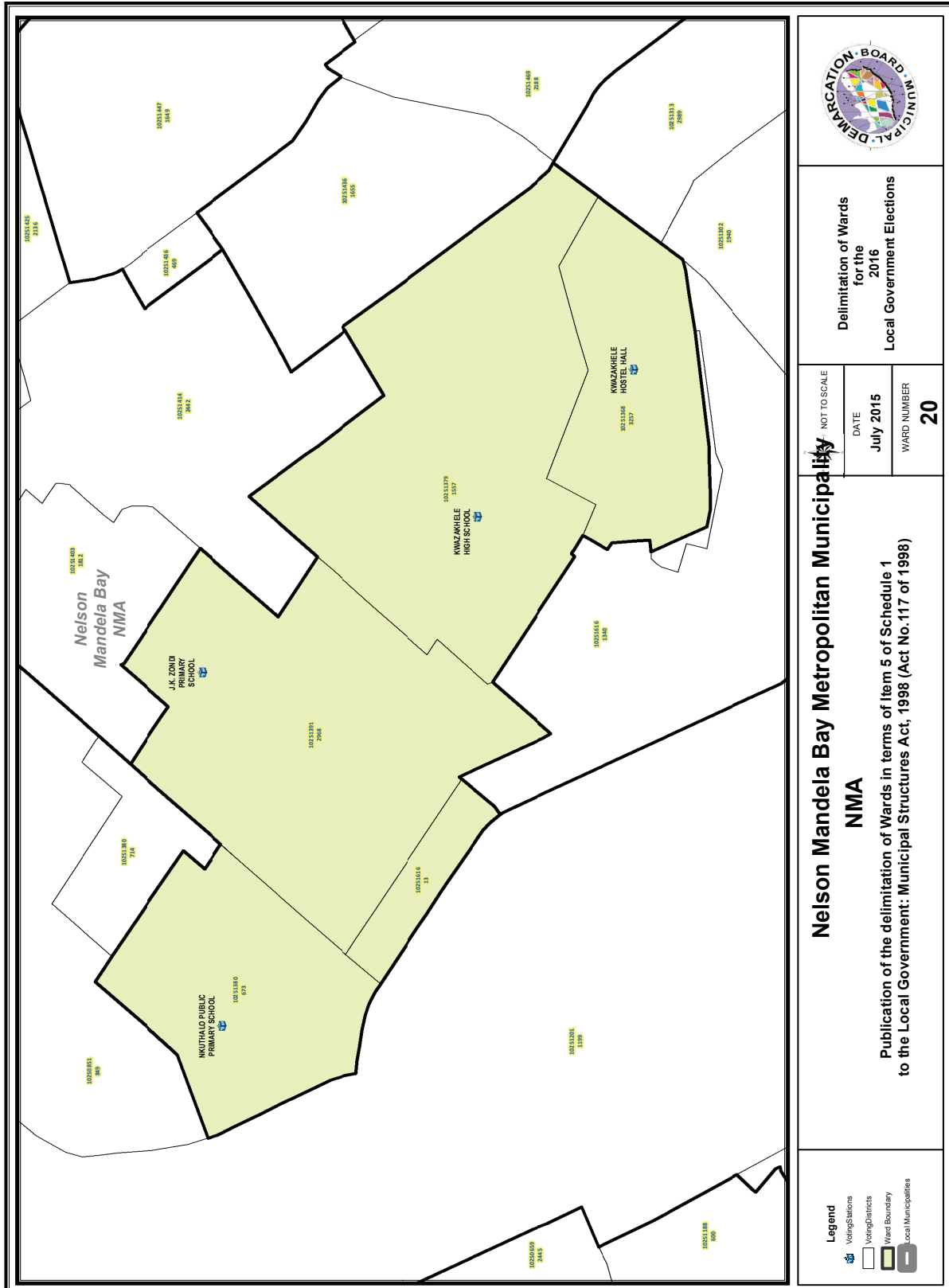
**Nelson Mandela Bay Metropolitan Municipality  
NMA**  
Publication of the delimitation of Wards in terms of Item 5 of Schedule 1  
to the Local Government: Municipal Structures Act, 1998 (Act No.117 of 1998)

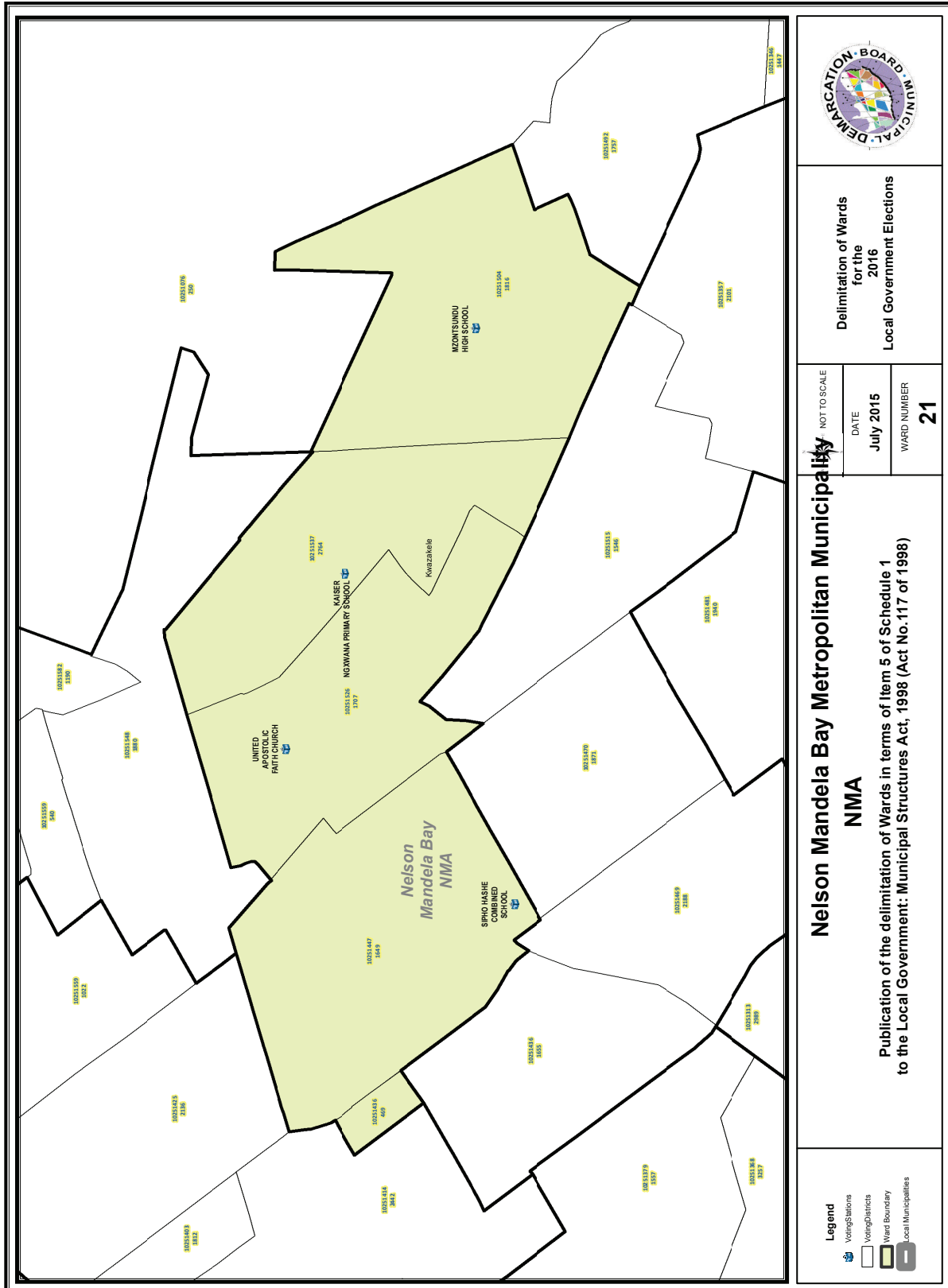
- Legend**
- Voting Stations
  - Voting Districts
  - Ward Boundary
  - Local Municipalities

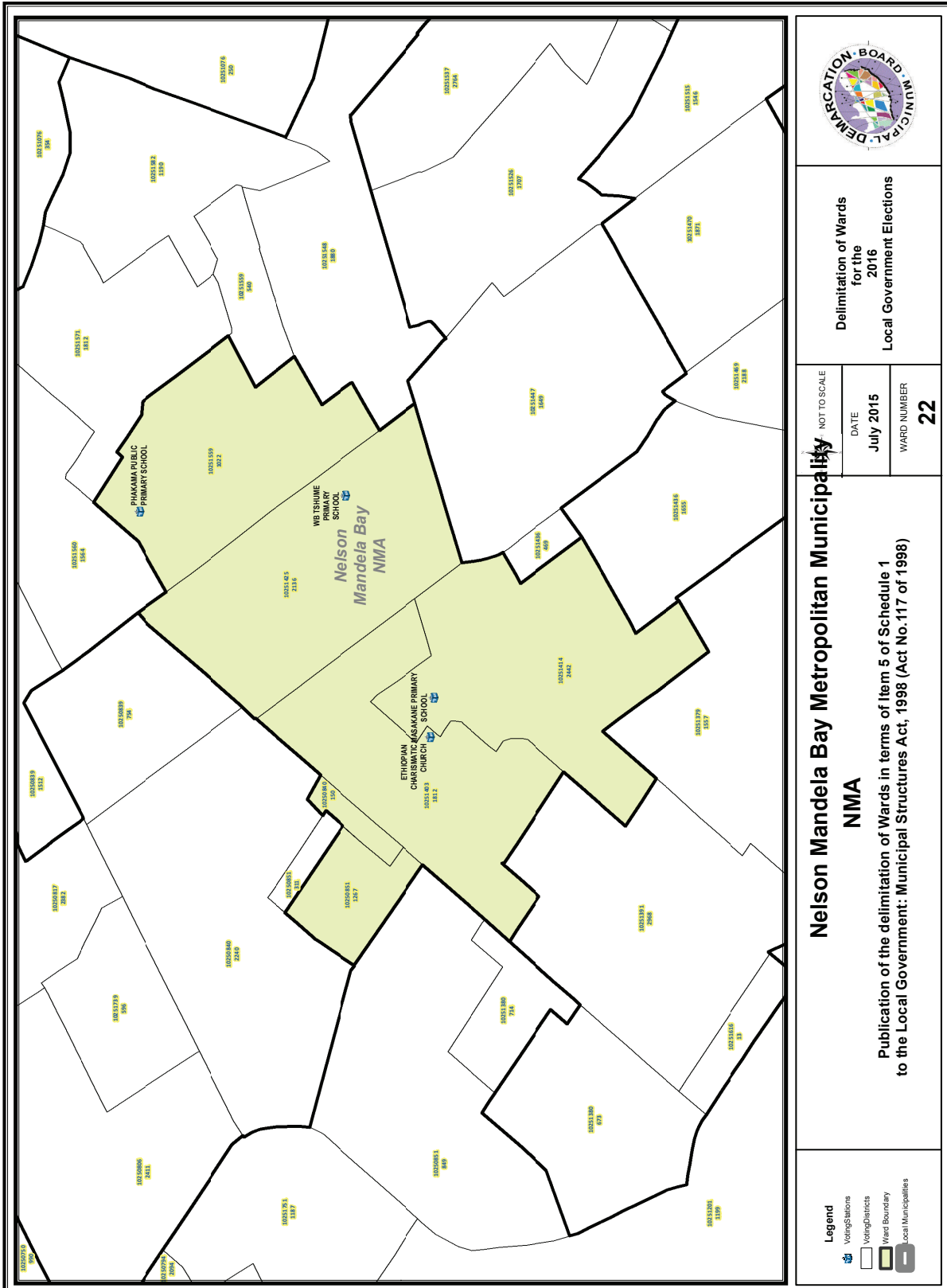


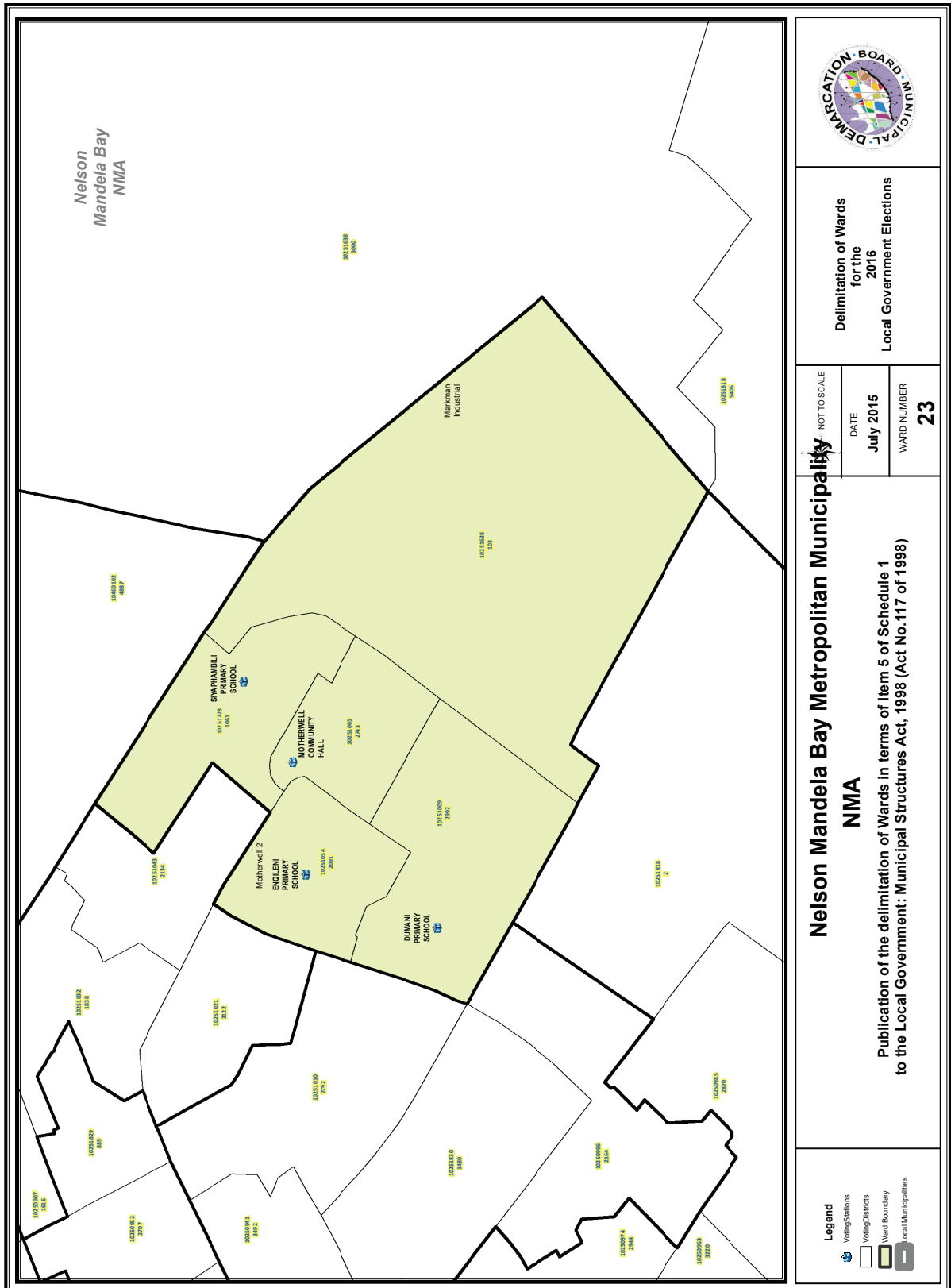


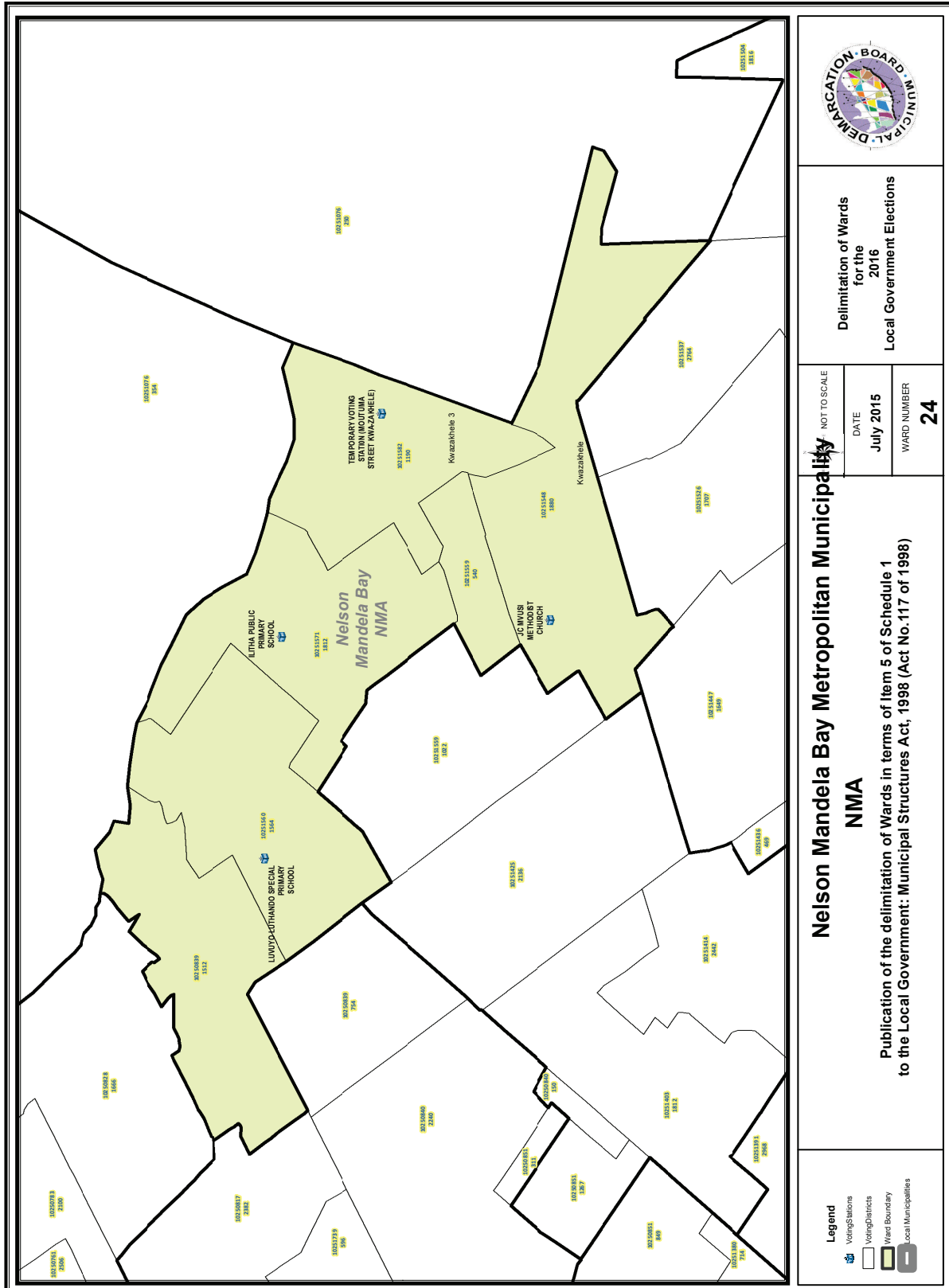










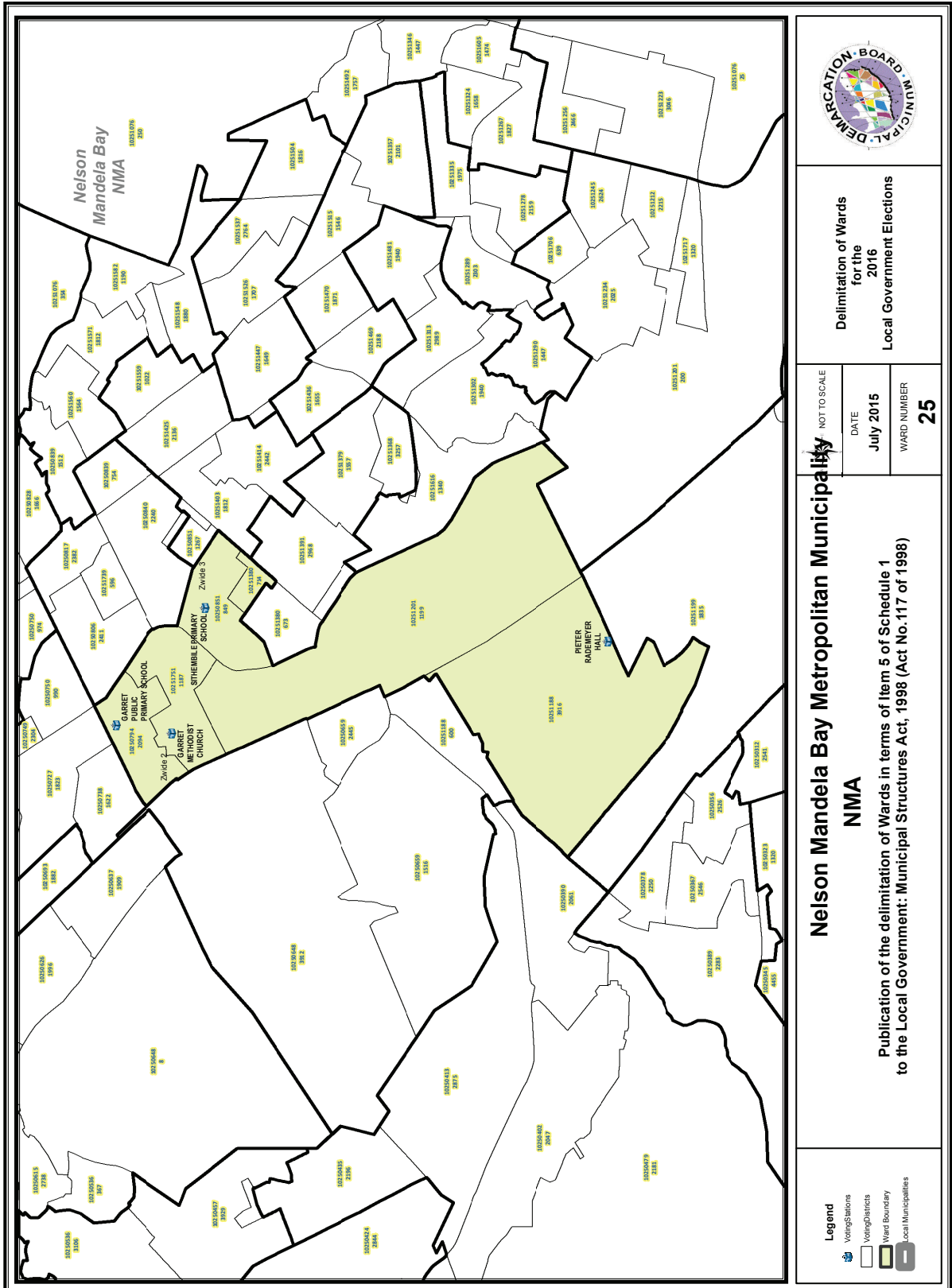






**Delimitation of Wards  
for the  
2016  
Local Government Elections**

NOT TO SCALE  
DATE  
**July 2015**  
WARD NUMBER  
**24**

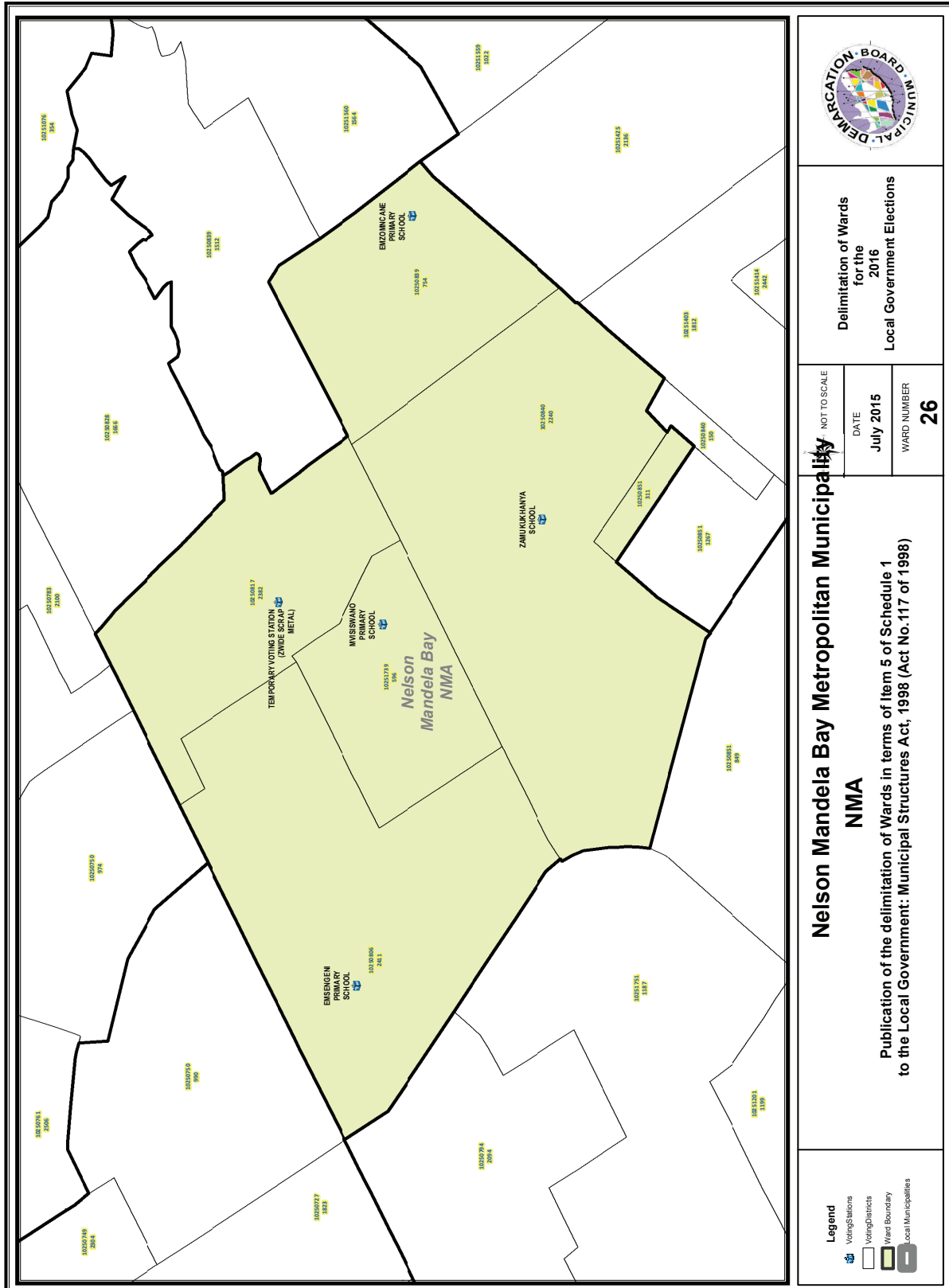
**Nelson Mandela Bay Metropolitan Municipality  
NMA**  
Publication of the delimitation of Wards in terms of Item 5 of Schedule 1  
to the Local Government: Municipal Structures Act, 1998 (Act No.117 of 1998)

- Legend**
- Voting Stations
  - Voting Districts
  - Ward Boundary
  - Local Municipalities

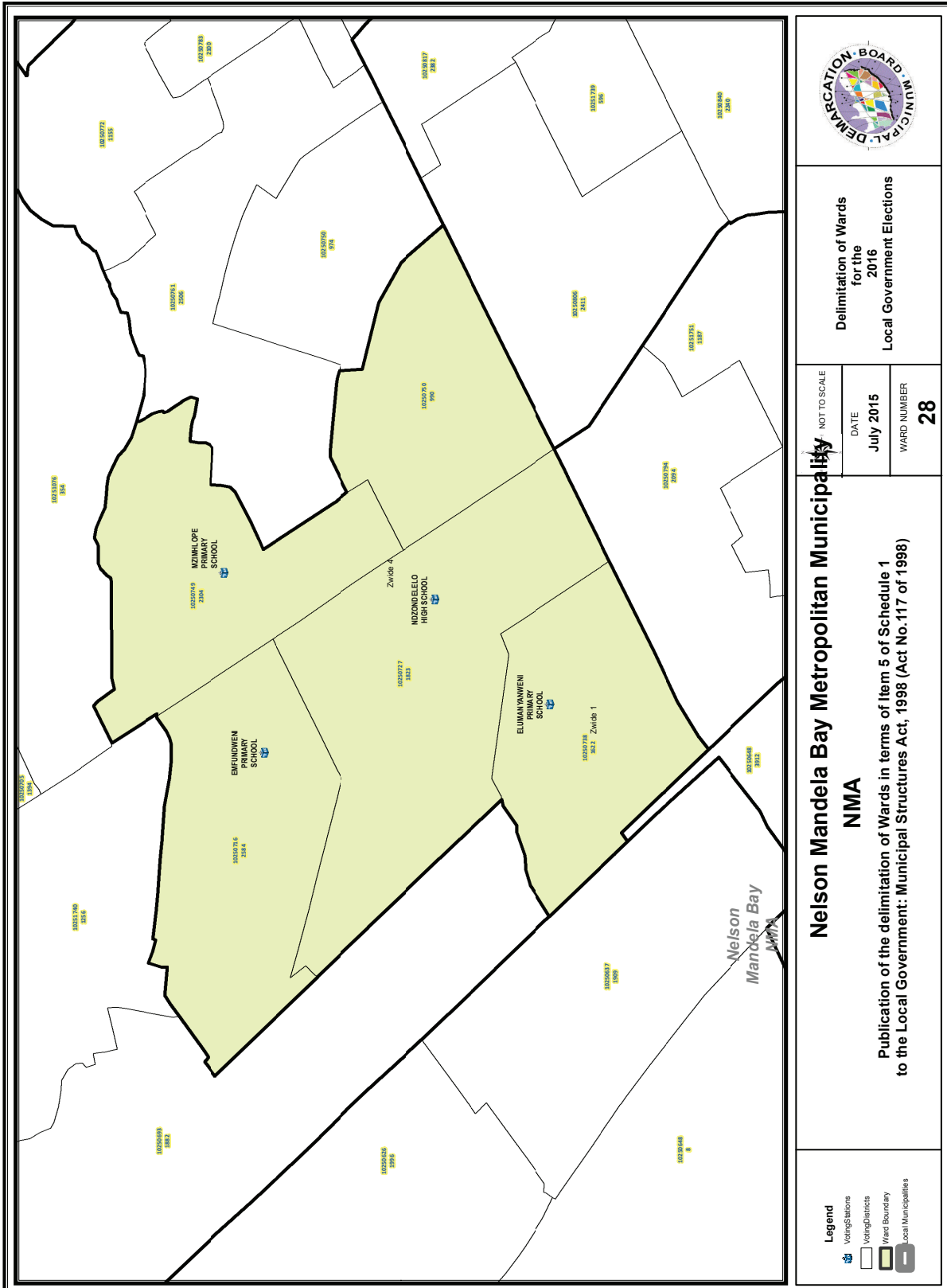


	<b>Delimitation of Wards for the 2016 Local Government Elections</b>	
	NOT TO SCALE DATE <b>July 2015</b>	WARD NUMBER <b>25</b>
<b>Nelson Mandela Bay Metropolitan Municipality NMA</b>		
Publication of the delimitation of Wards in terms of Item 5 of Schedule 1 to the Local Government: Municipal Structures Act, 1998 (Act No.117 of 1998)		
<b>Legend</b>  Voting Stations  Voting Districts  Ward Boundary  Local Municipalities		

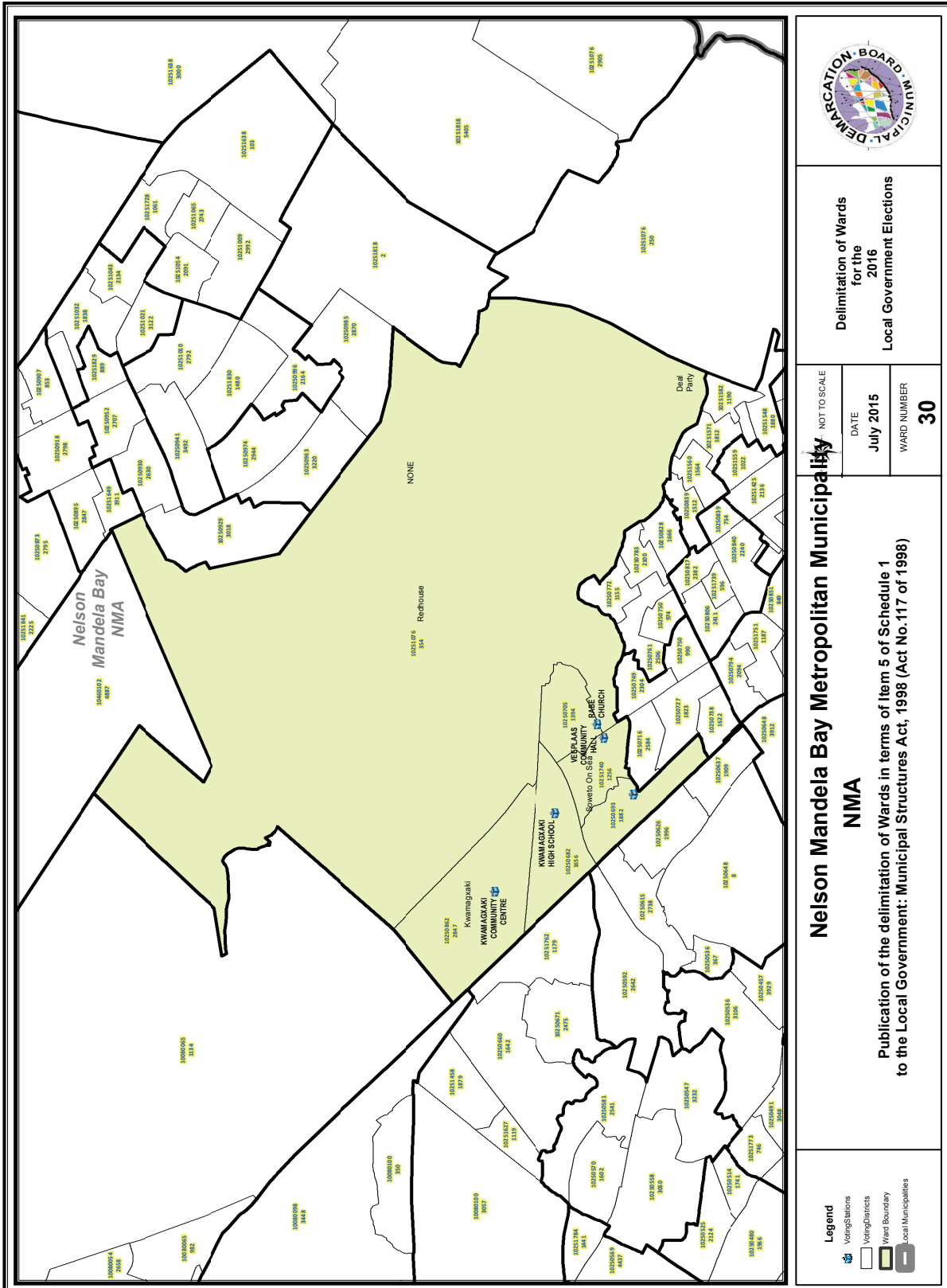










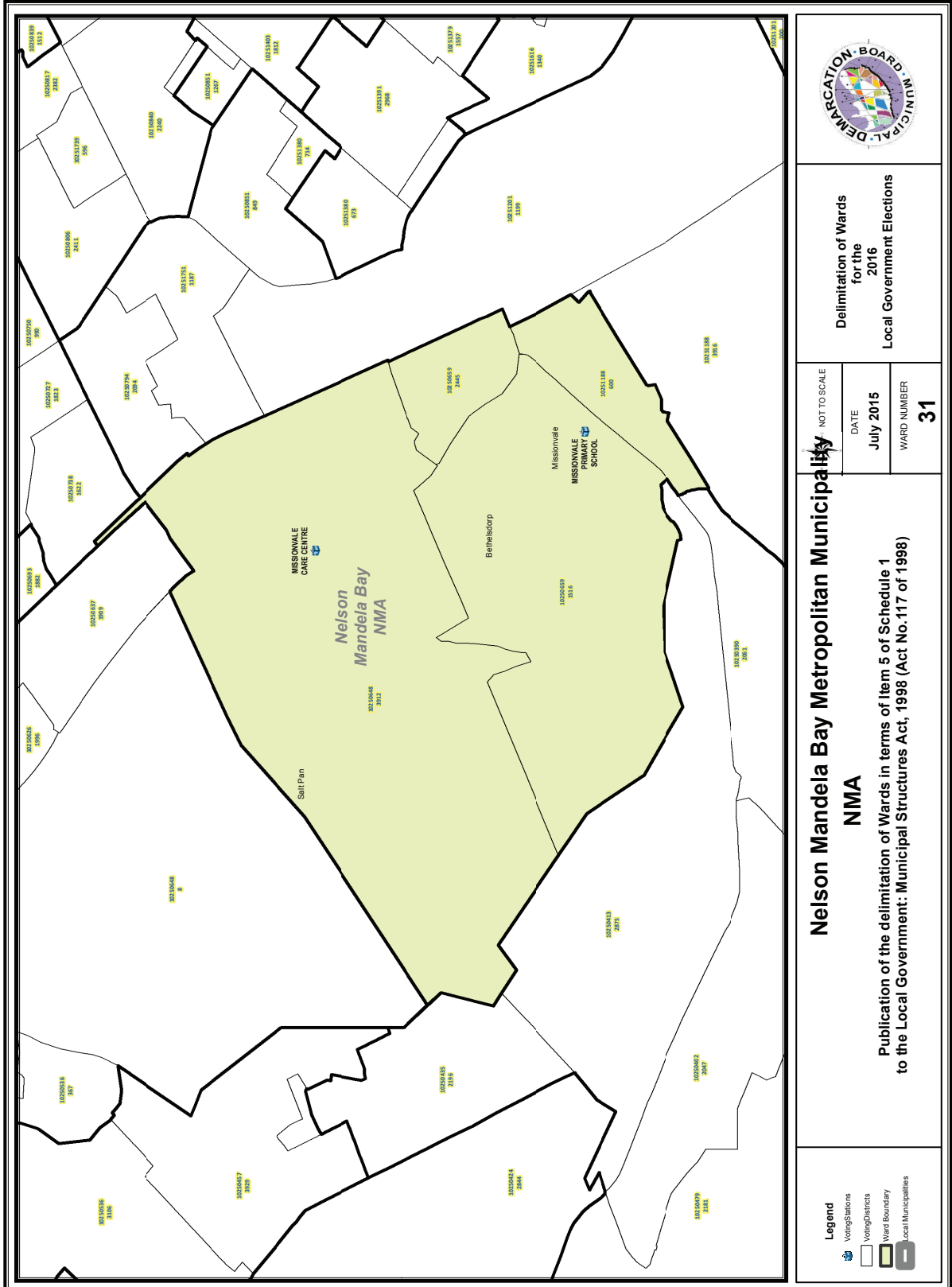


Delimitation of Wards  
for the  
2016  
Local Government Elections

NOT TO SCALE	
DATE	July 2015
WARD NUMBER	30

**Nelson Mandela Bay Metropolitan Municipality**  
**NMA**  
Publication of the delimitation of Wards in terms of Item 5 of Schedule 1 to the Local Government: Municipal Structures Act, 1998 (Act No.117 of 1998)

- Legend**
- Voting Stations
  - Voting Districts
  - Ward Boundary
  - Local Municipalities

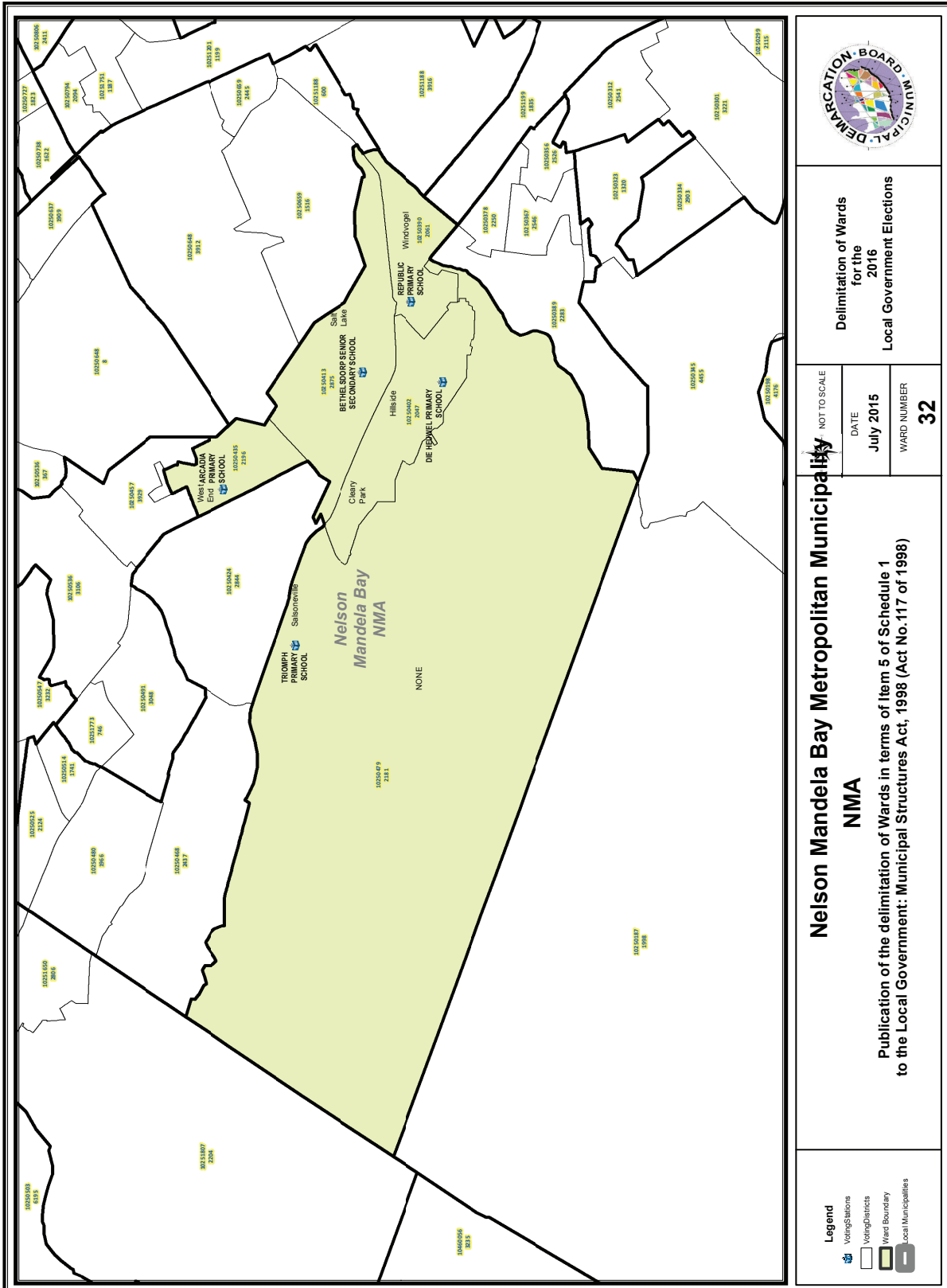


Delimitation of Wards  
for the  
2016  
Local Government Elections

NOT TO SCALE  
DATE  
July 2015  
WARD NUMBER  
**31**

**Nelson Mandela Bay Metropolitan Municipality  
NMA**  
Publication of the delimitation of Wards in terms of Item 5 of Schedule 1  
to the Local Government: Municipal Structures Act, 1998 (Act No.117 of 1998)

- Legend**
- Voting Stations
  - Voting Districts
  - Ward Boundary
  - Local Municipalities



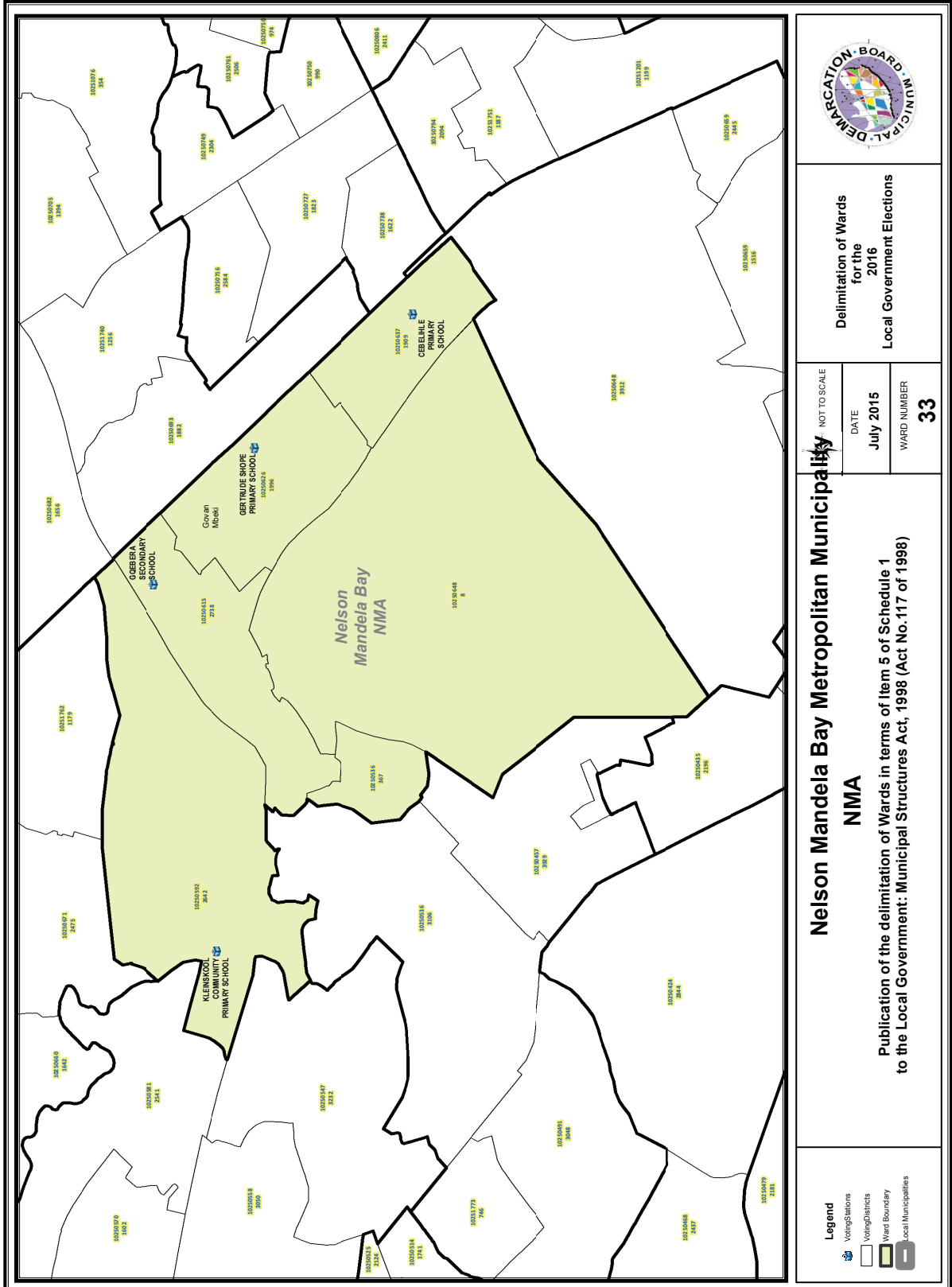
Delimitation of Wards  
for the  
2016  
Local Government Elections

NOT TO SCALE

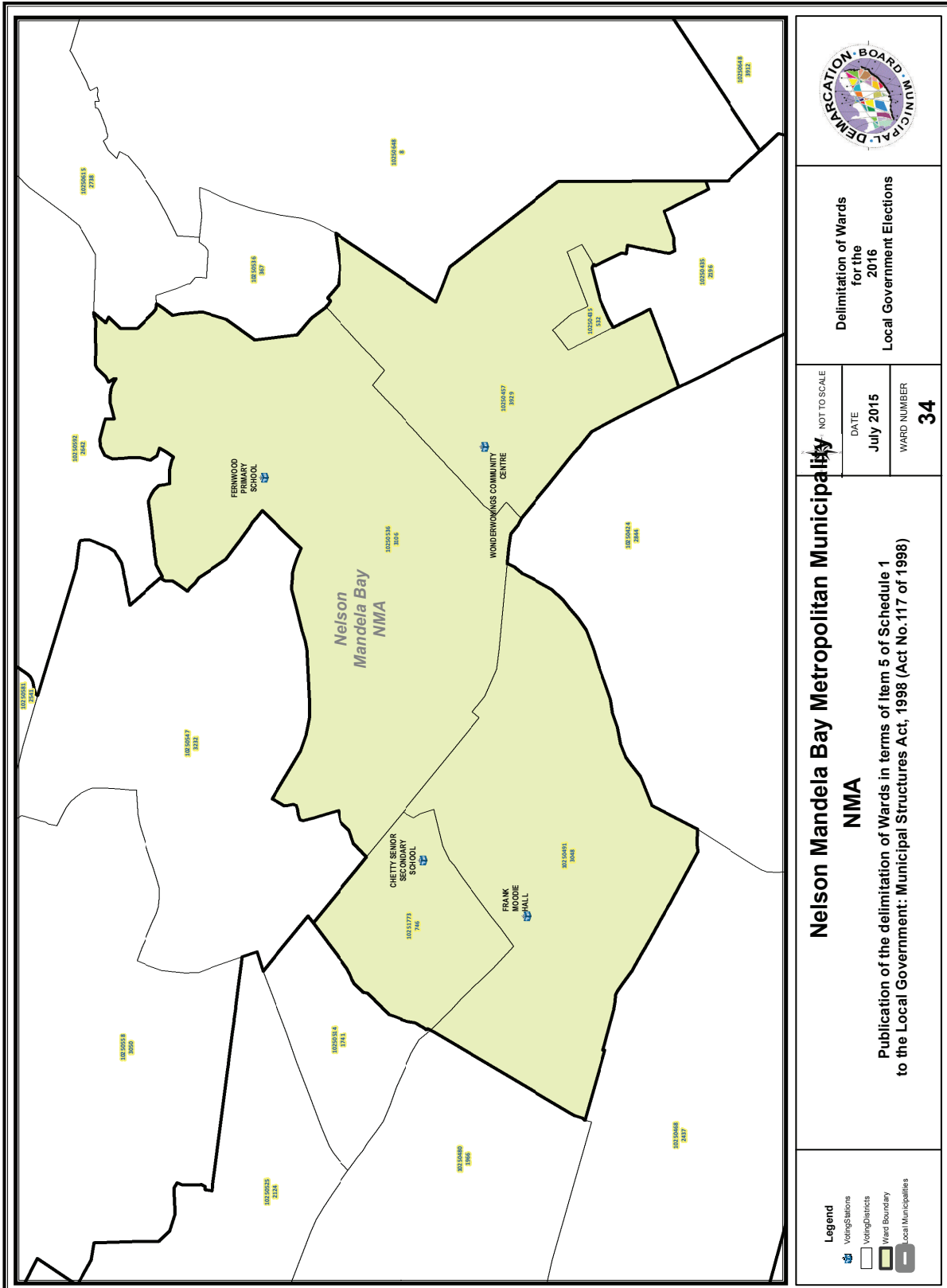
DATE	July 2015
WARD NUMBER	32

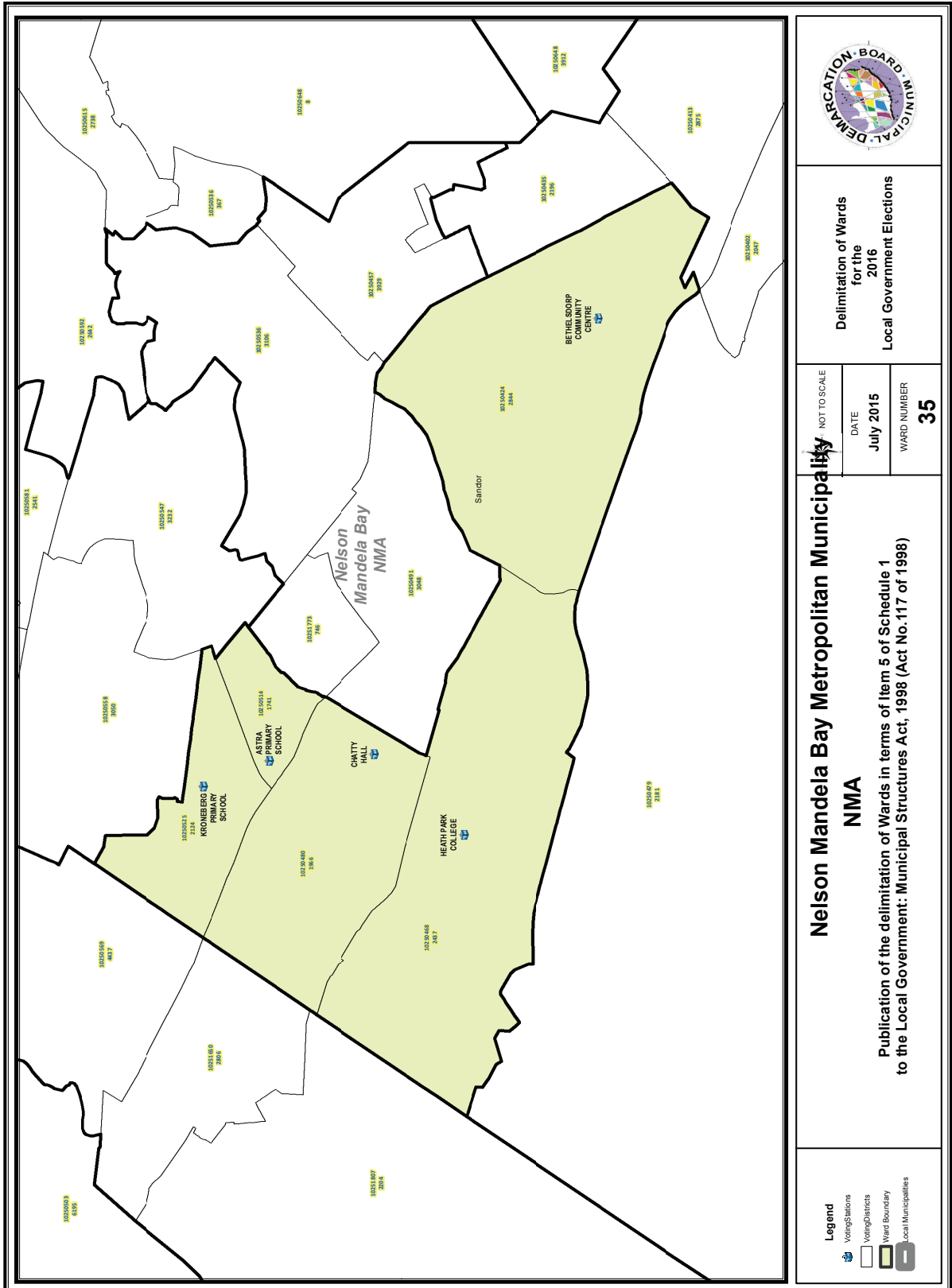
**Nelson Mandela Bay Metropolitan Municipality**  
**NMA**  
Publication of the delimitation of Wards in terms of Item 5 of Schedule 1  
to the Local Government: Municipal Structures Act, 1998 (Act No.117 of 1998)

- Legend**
- Voting Stations
  - Voting Districts
  - Ward Boundary
  - Local Municipalities









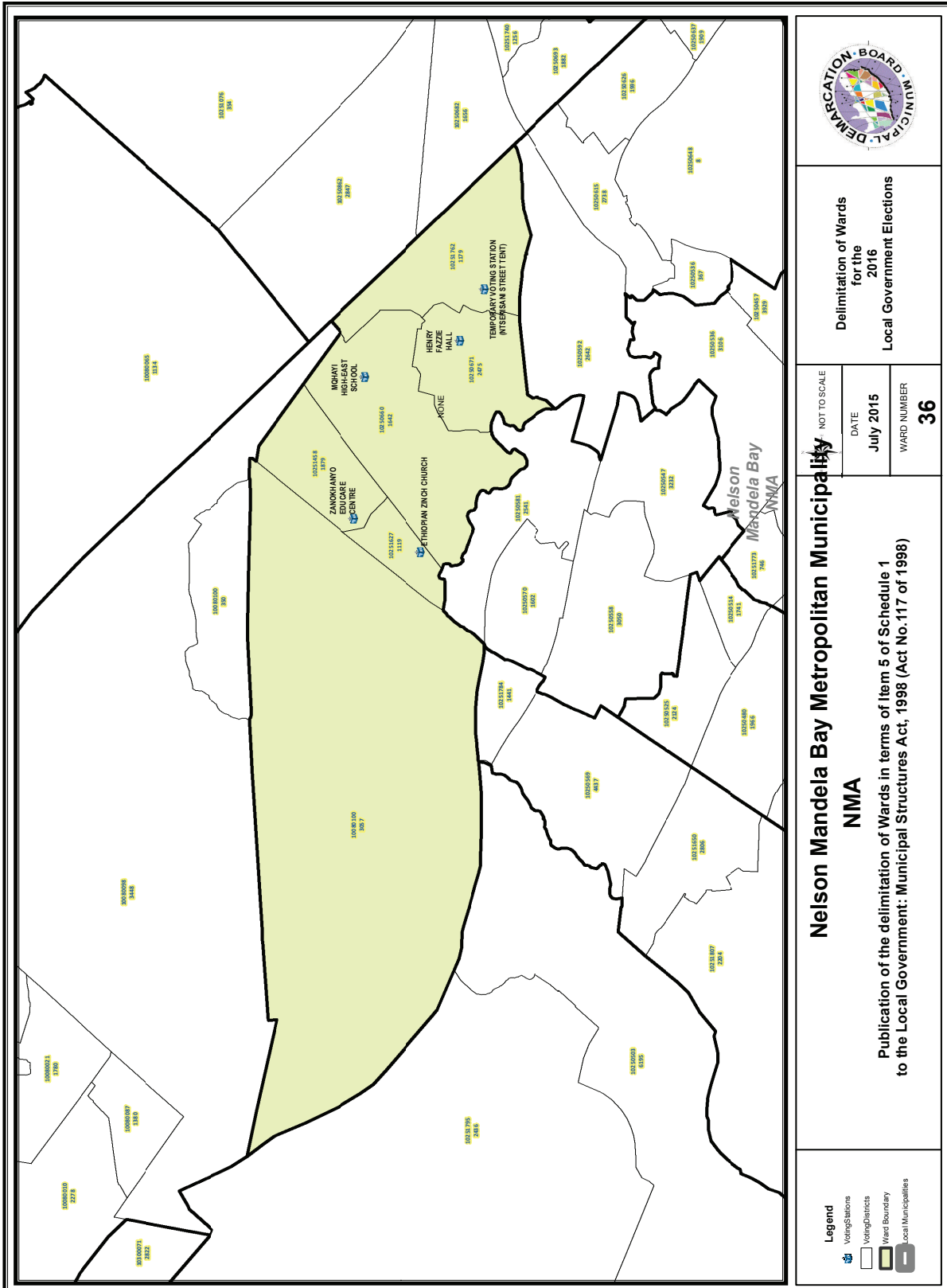
**Delimitation of Wards  
for the  
2016  
Local Government Elections**

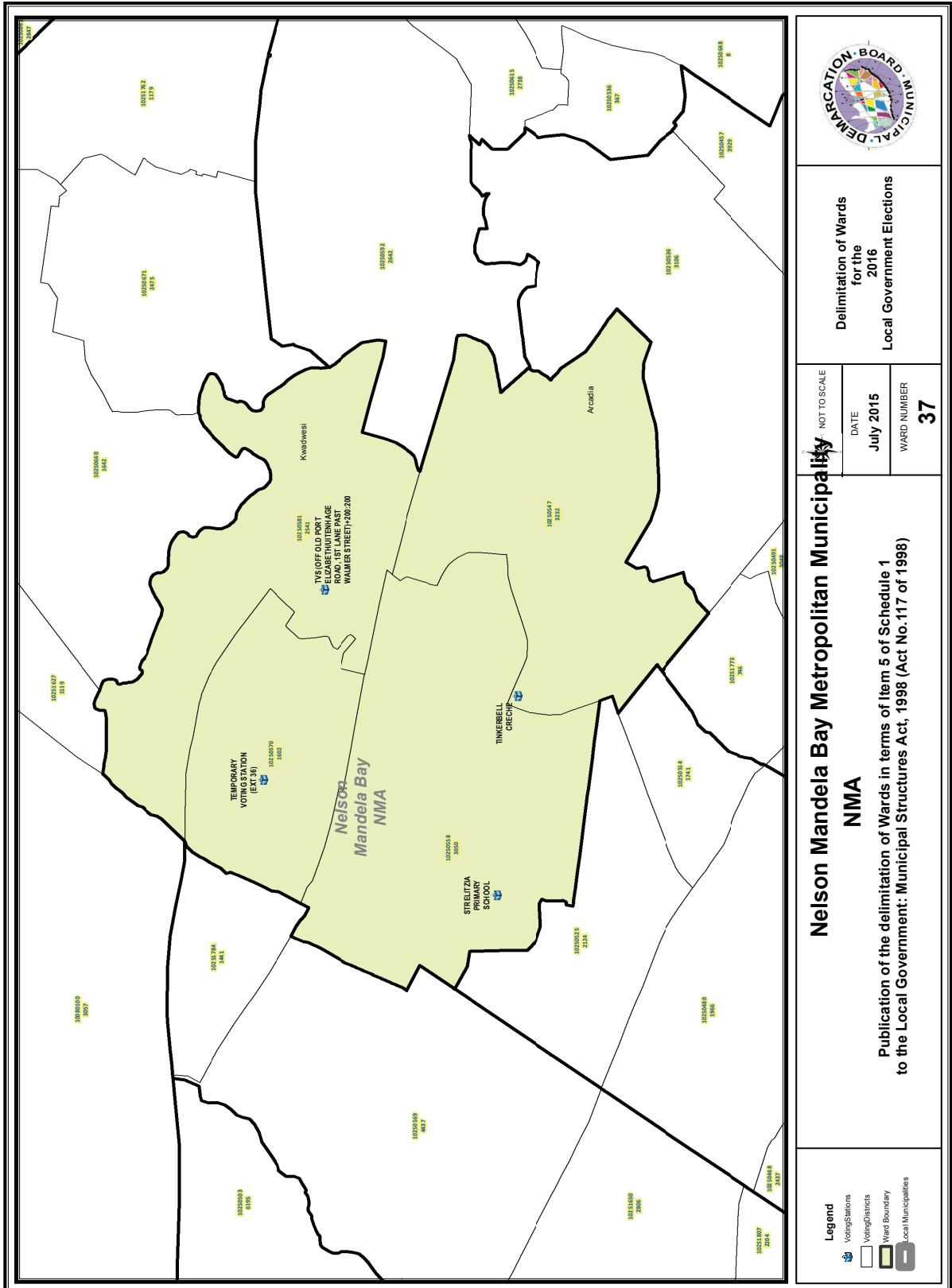
NOT TO SCALE	
DATE	July 2015
WARD NUMBER	<b>35</b>

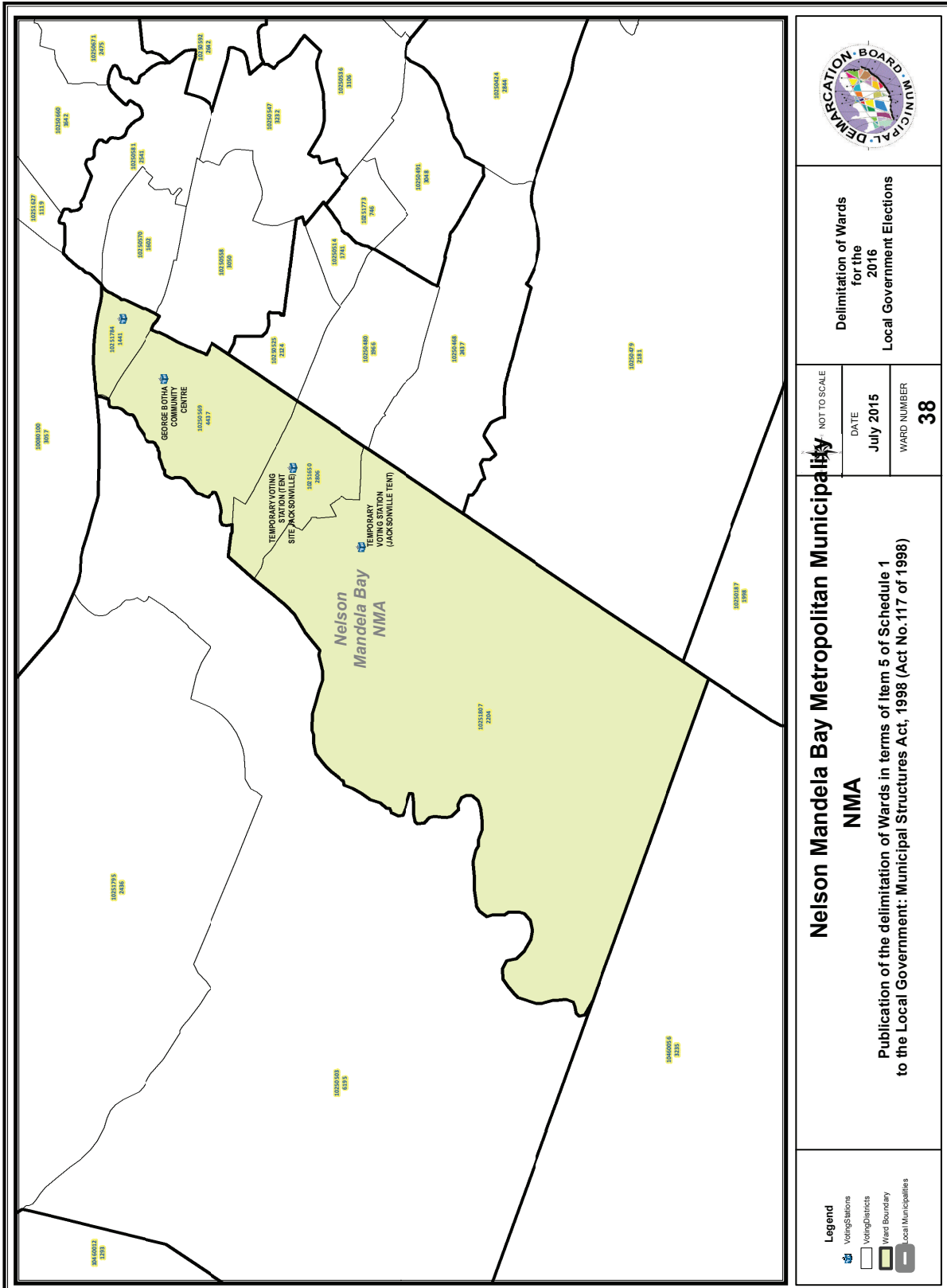
**Nelson Mandela Bay Metropolitan Municipality  
NMA**

Publication of the delimitation of Wards in terms of Item 5 of Schedule 1  
to the Local Government: Municipal Structures Act, 1998 (Act No. 117 of 1998)

- Legend**
- Voting Stations
  - Voting Districts
  - Ward Boundary
  - Local Municipalities





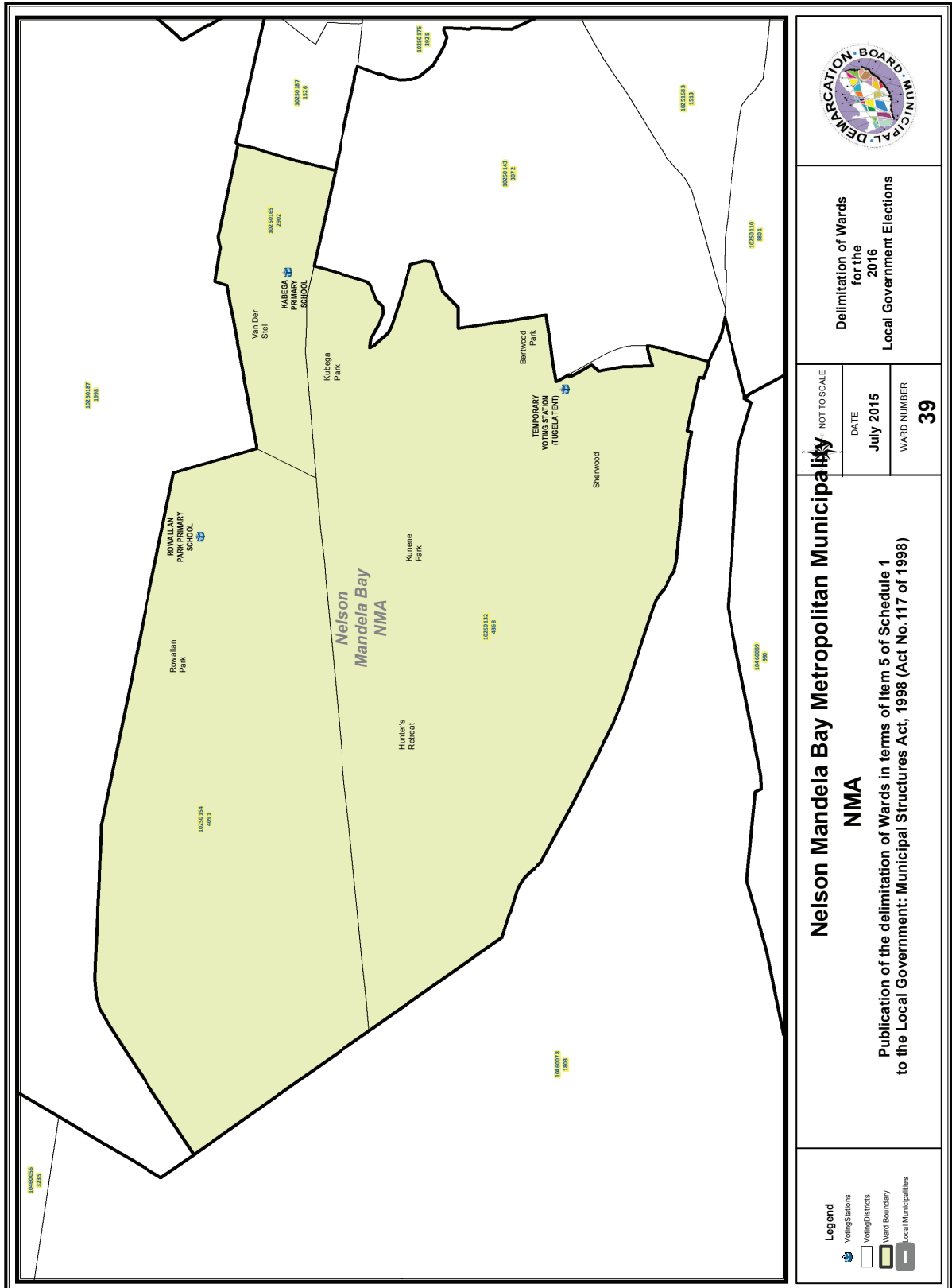


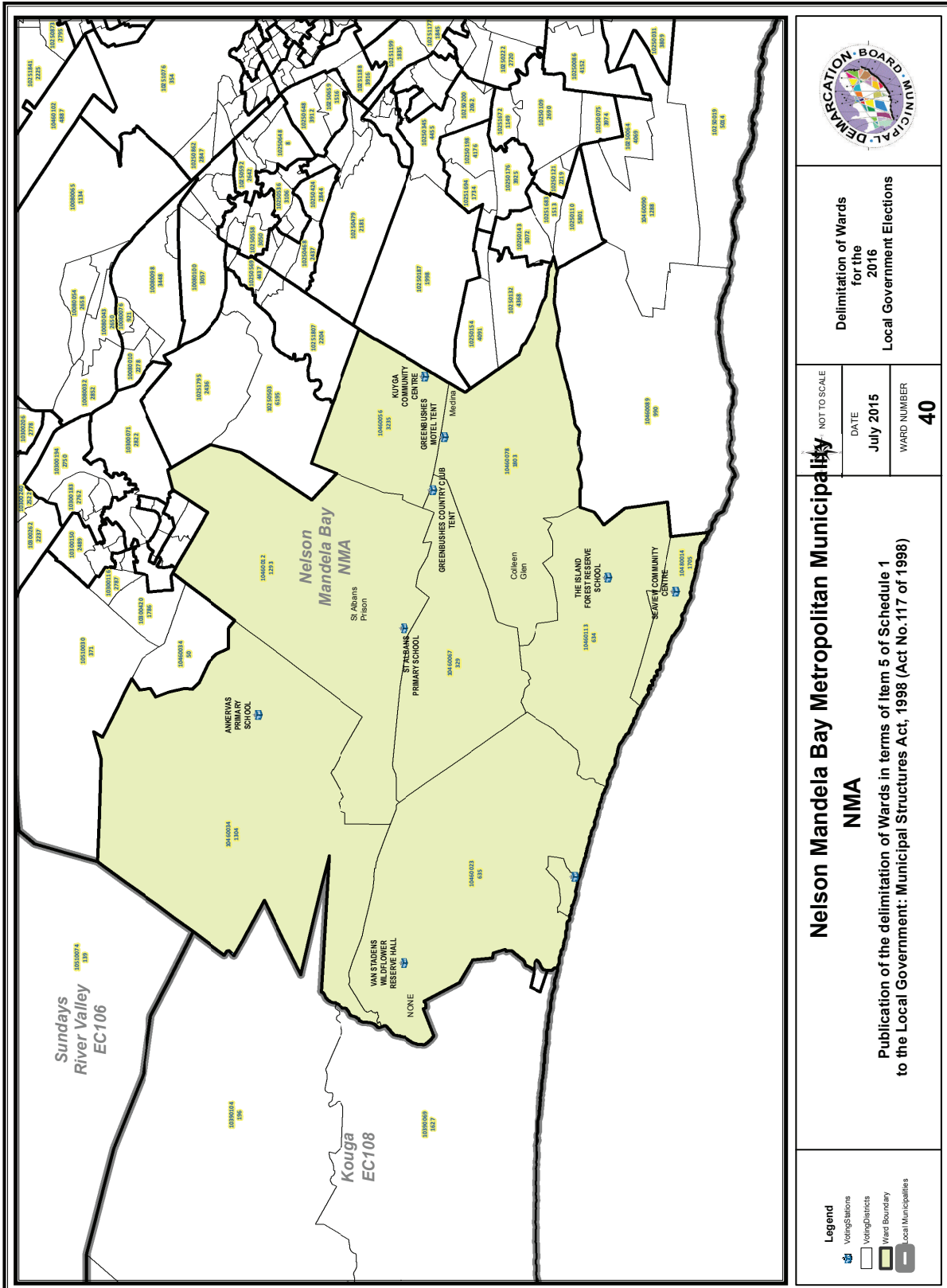
Delimitation of Wards  
for the  
2016  
Local Government Elections

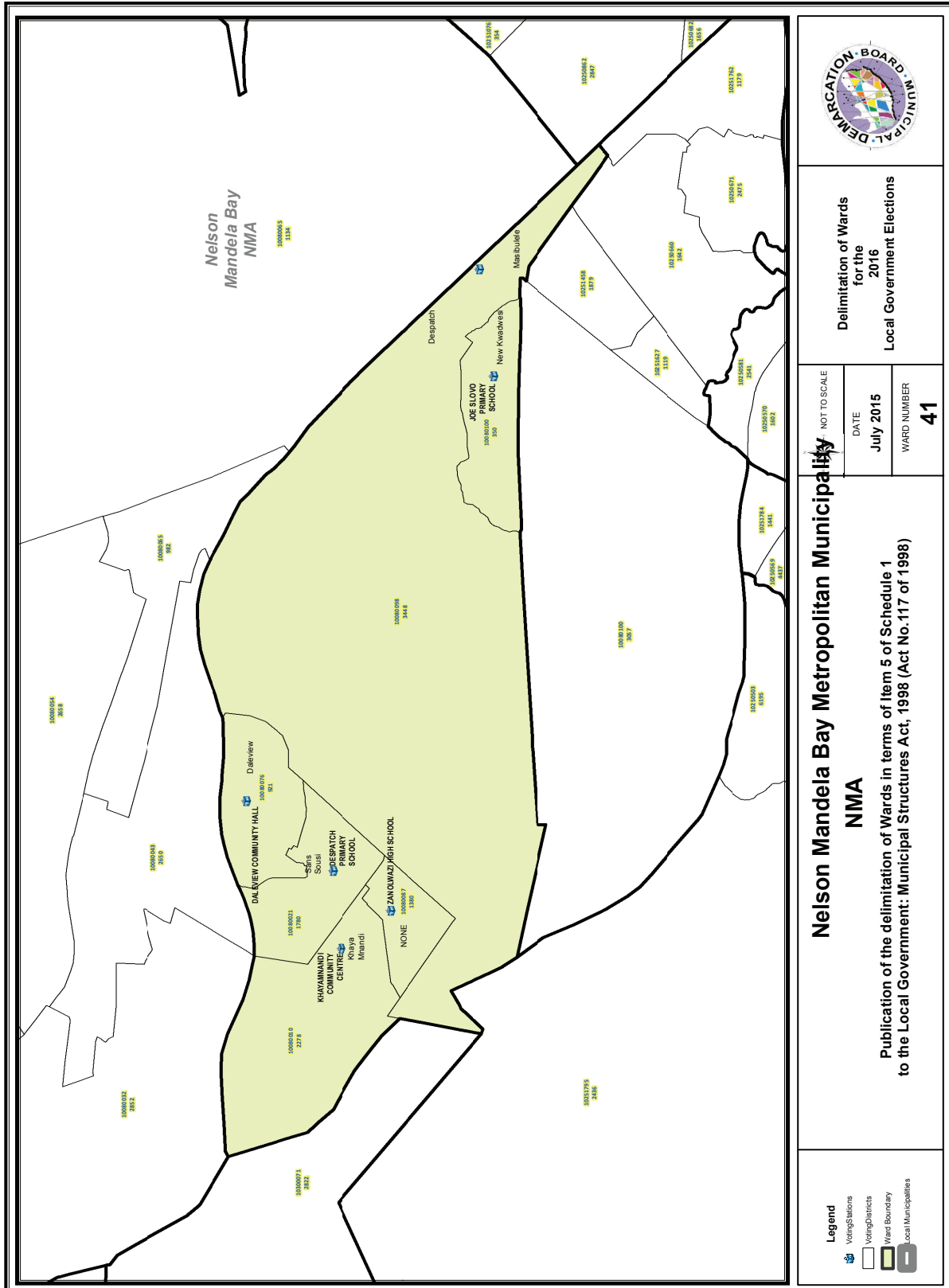
NOT TO SCALE
DATE July 2015
WARD NUMBER 38

**Nelson Mandela Bay Metropolitan Municipality**  
**NMA**  
Publication of the delimitation of Wards in terms of Item 5 of Schedule 1  
to the Local Government: Municipal Structures Act, 1998 (Act No.117 of 1998)

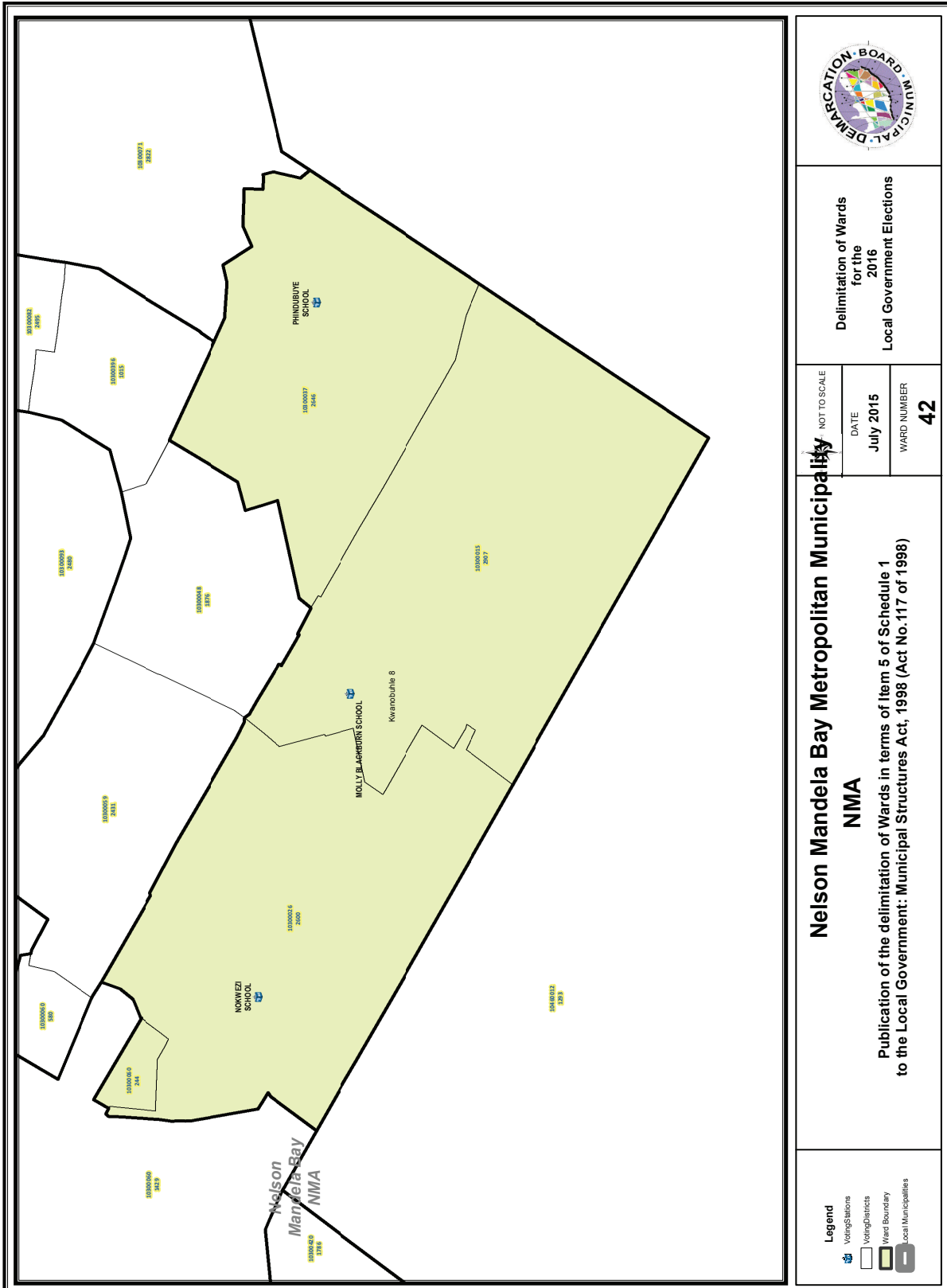
- Legend**
- Voting Stations
  - Voting Districts
  - Ward Boundary
  - Local Municipalities











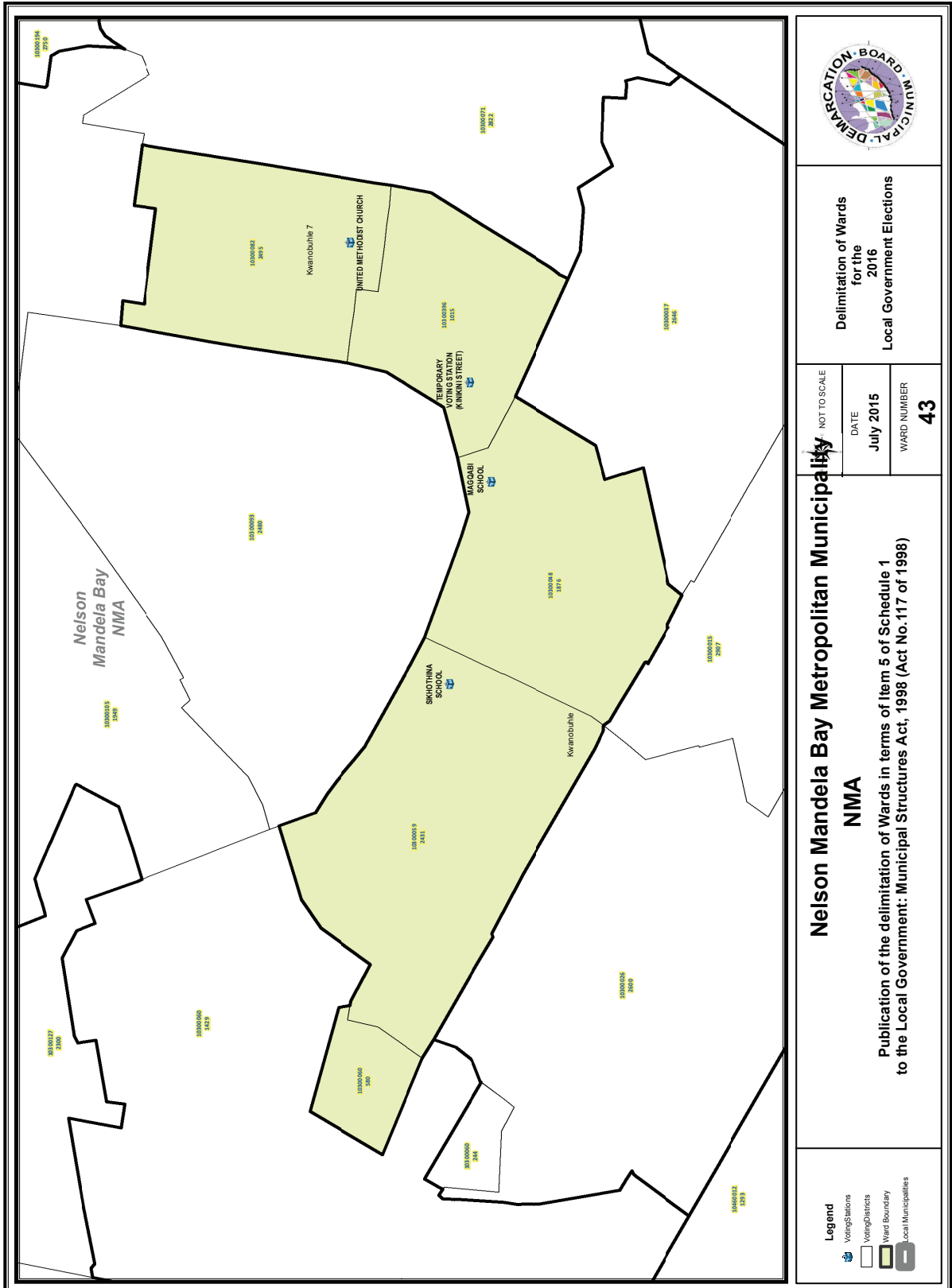
Delimitation of Wards  
for the  
2016  
Local Government Elections






NOT TO SCALE
DATE July 2015
WARD NUMBER 42

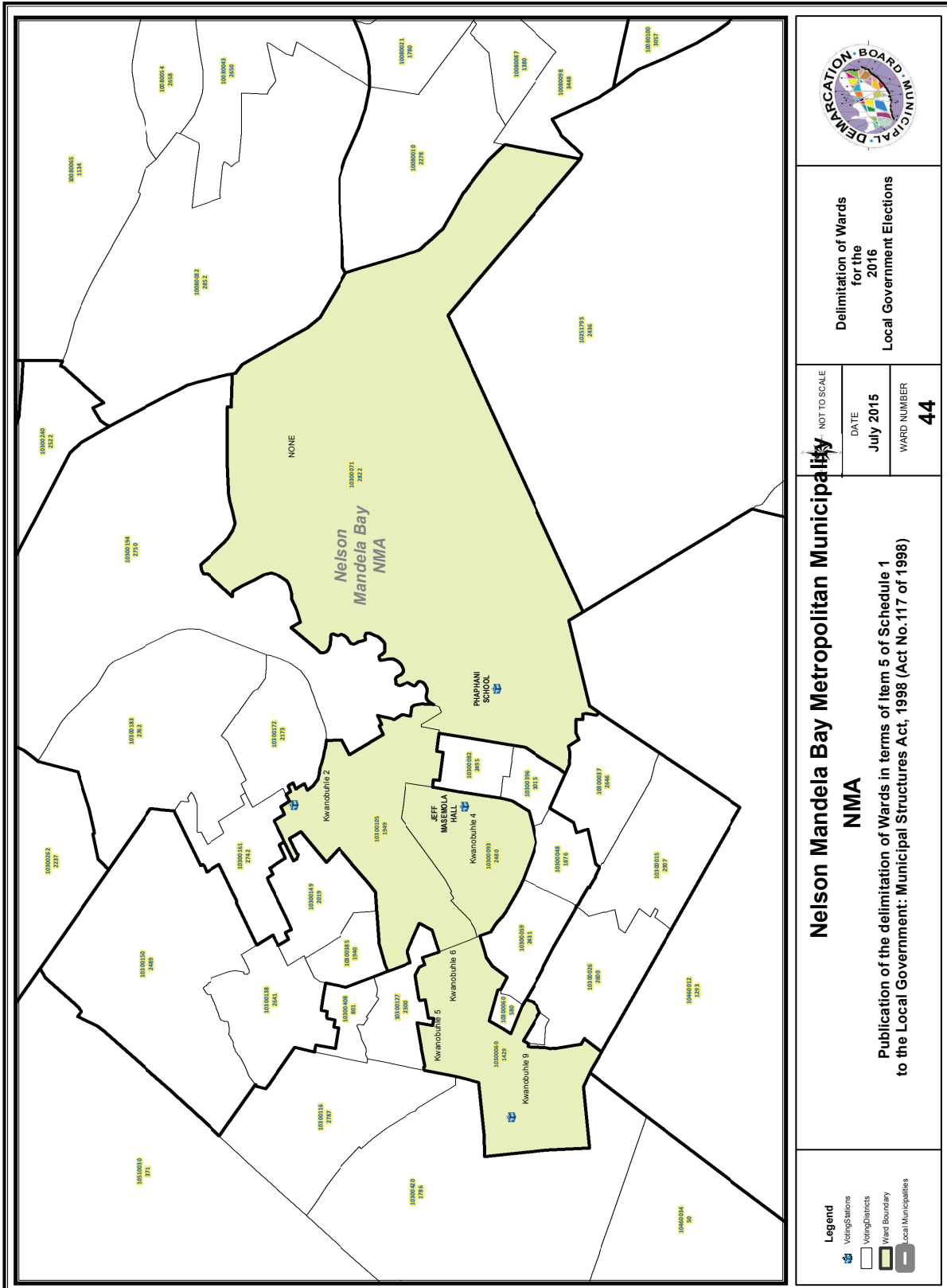
**Nelson Mandela Bay Metropolitan Municipality**  
**NMA**  
Publication of the delimitation of Wards in terms of Item 5 of Schedule 1  
to the Local Government: Municipal Structures Act, 1998 (Act No. 117 of 1998)

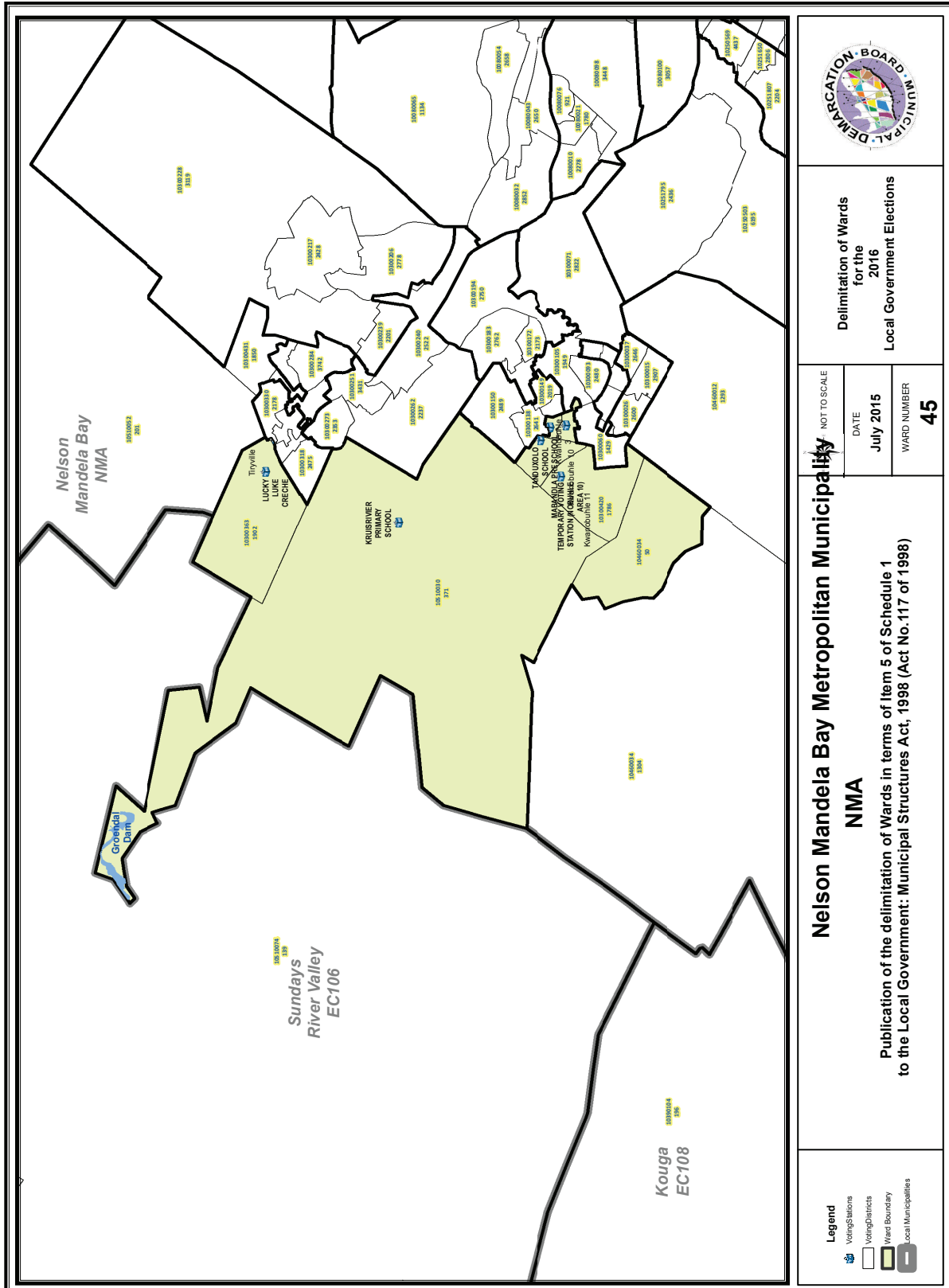
**Legend**

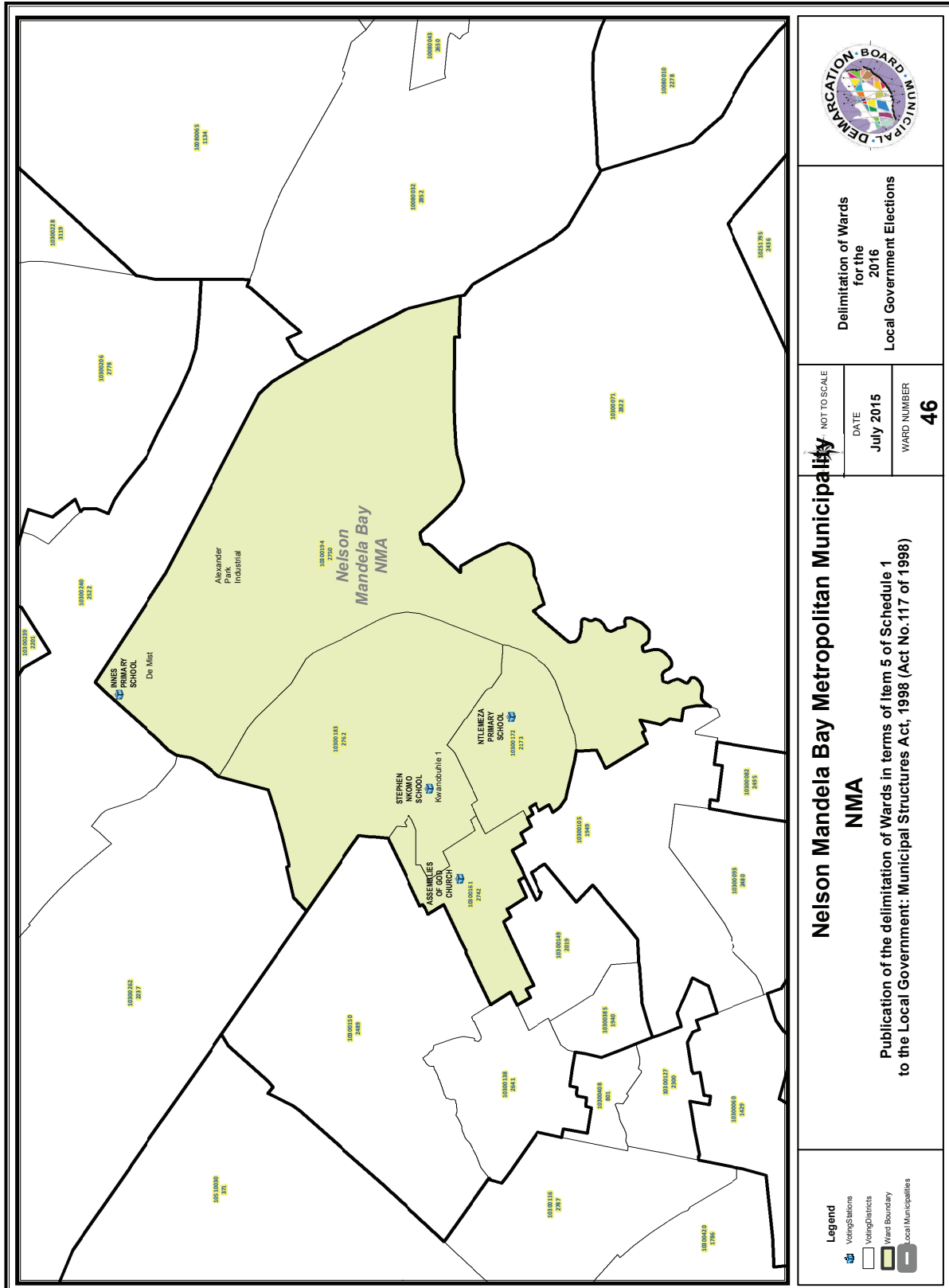
- Voting Stations
- Voting Districts
- Ward Boundary
- Local Municipalities

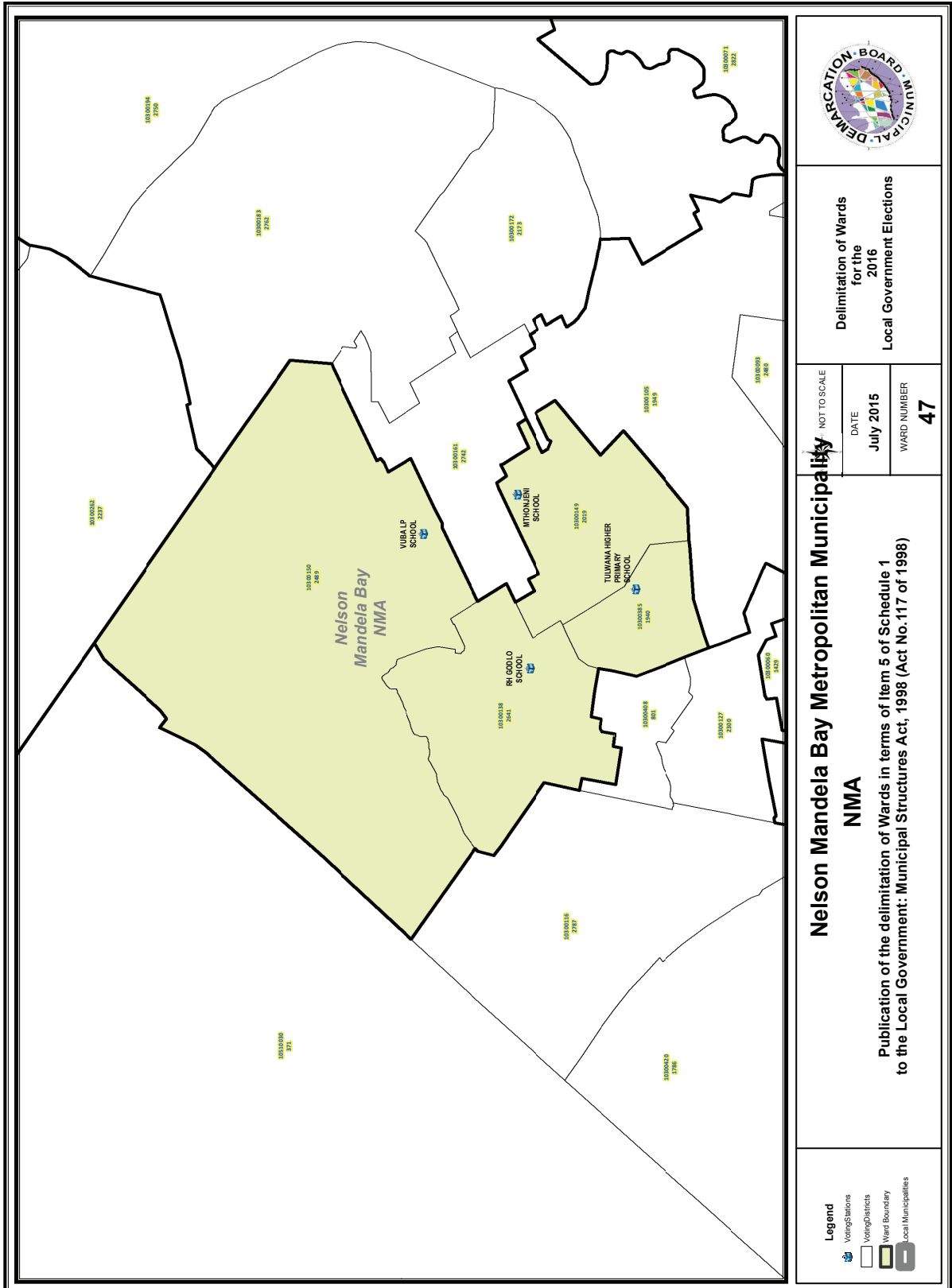


	<b>Delimitation of Wards for the 2016 Local Government Elections</b>	
	NOT TO SCALE DATE <b>July 2015</b>	WARD NUMBER <b>43</b>
<b>Nelson Mandela Bay Metropolitan Municipality NMA</b> Publication of the delimitation of Wards in terms of Item 5 of Schedule 1 to the Local Government: Municipal Structures Act, 1998 (Act No.117 of 1998)		
<b>Legend</b>  Voting Stations  Voting Districts  Ward Boundary  Local Municipalities		

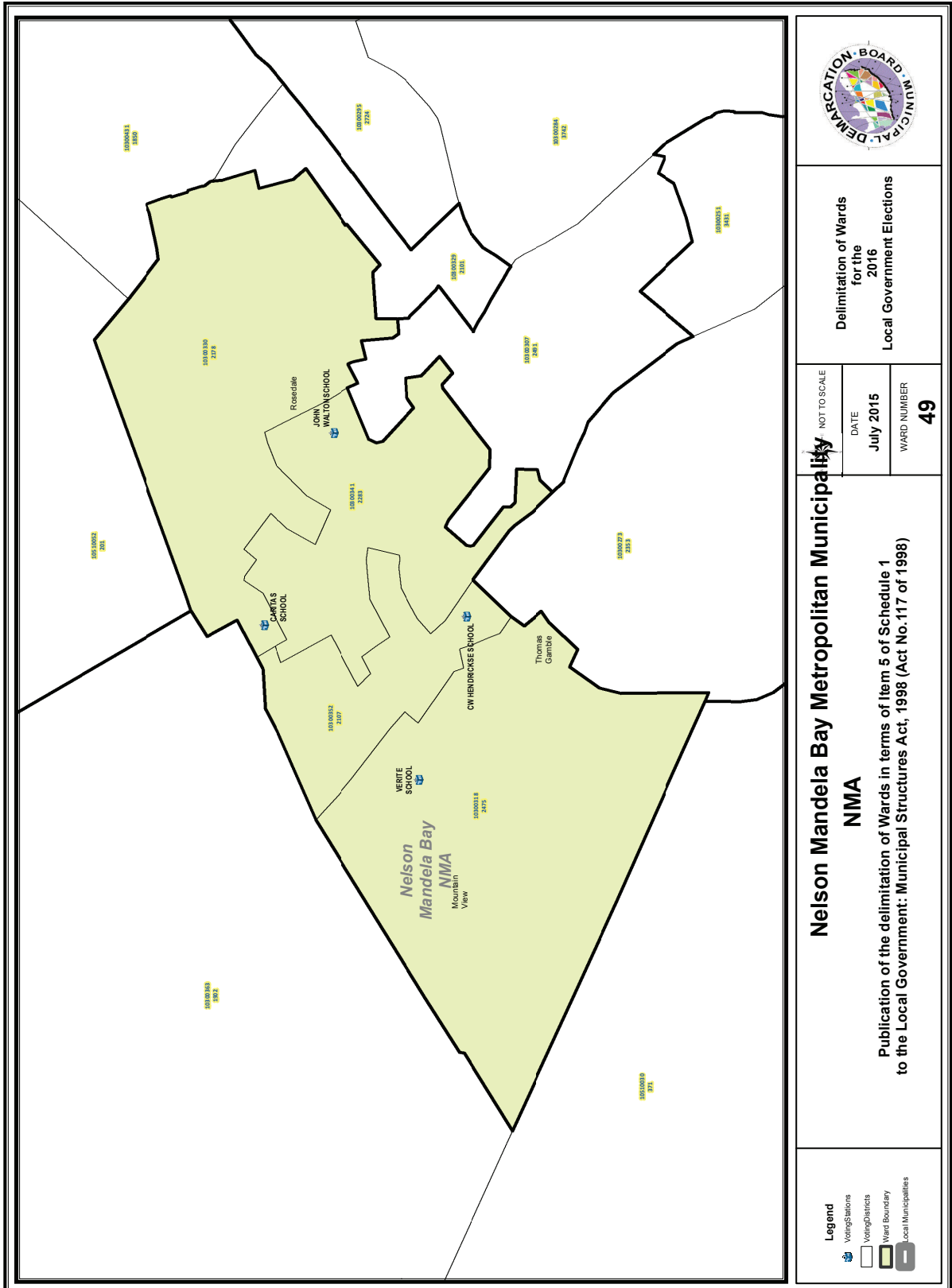




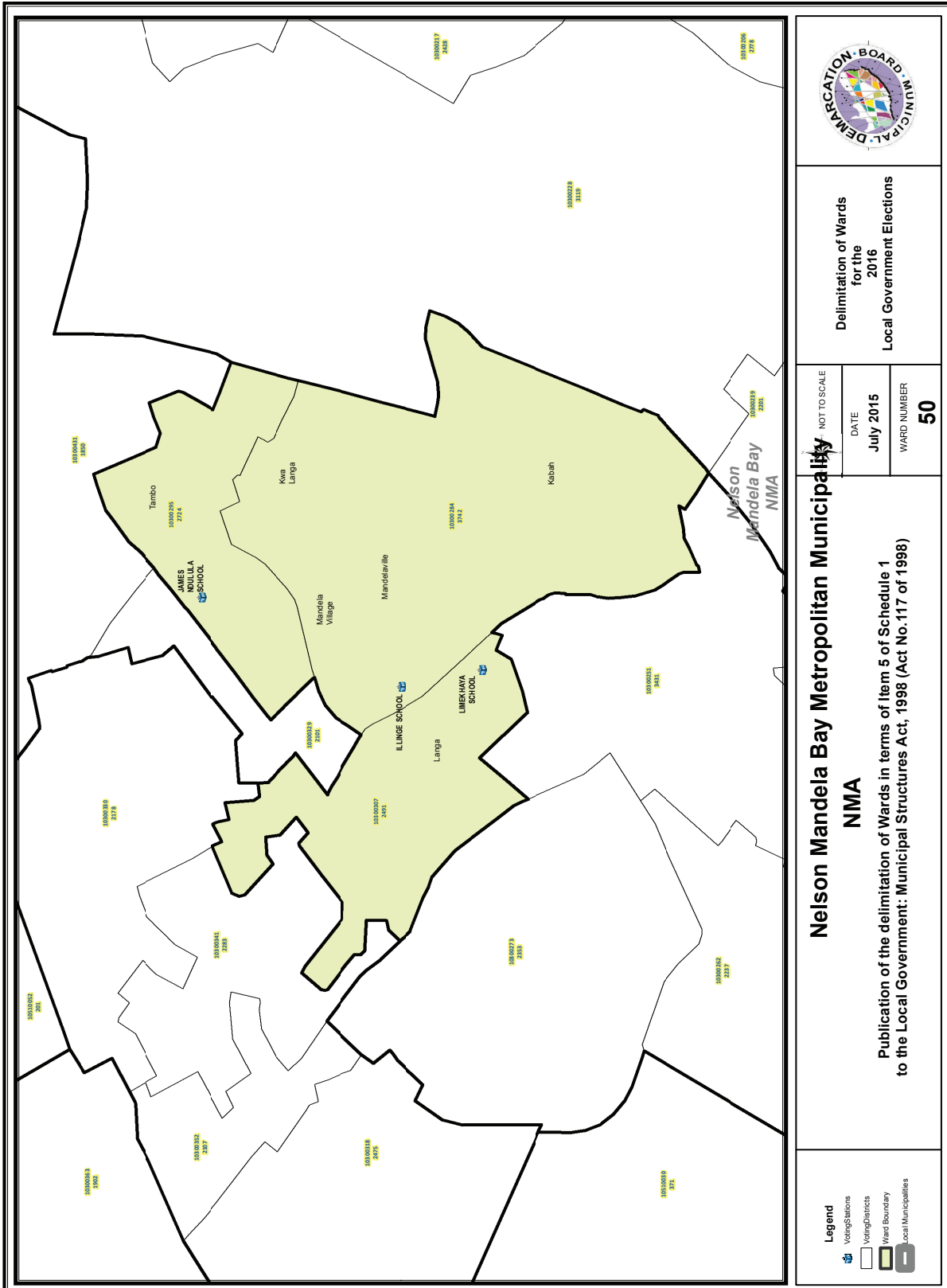










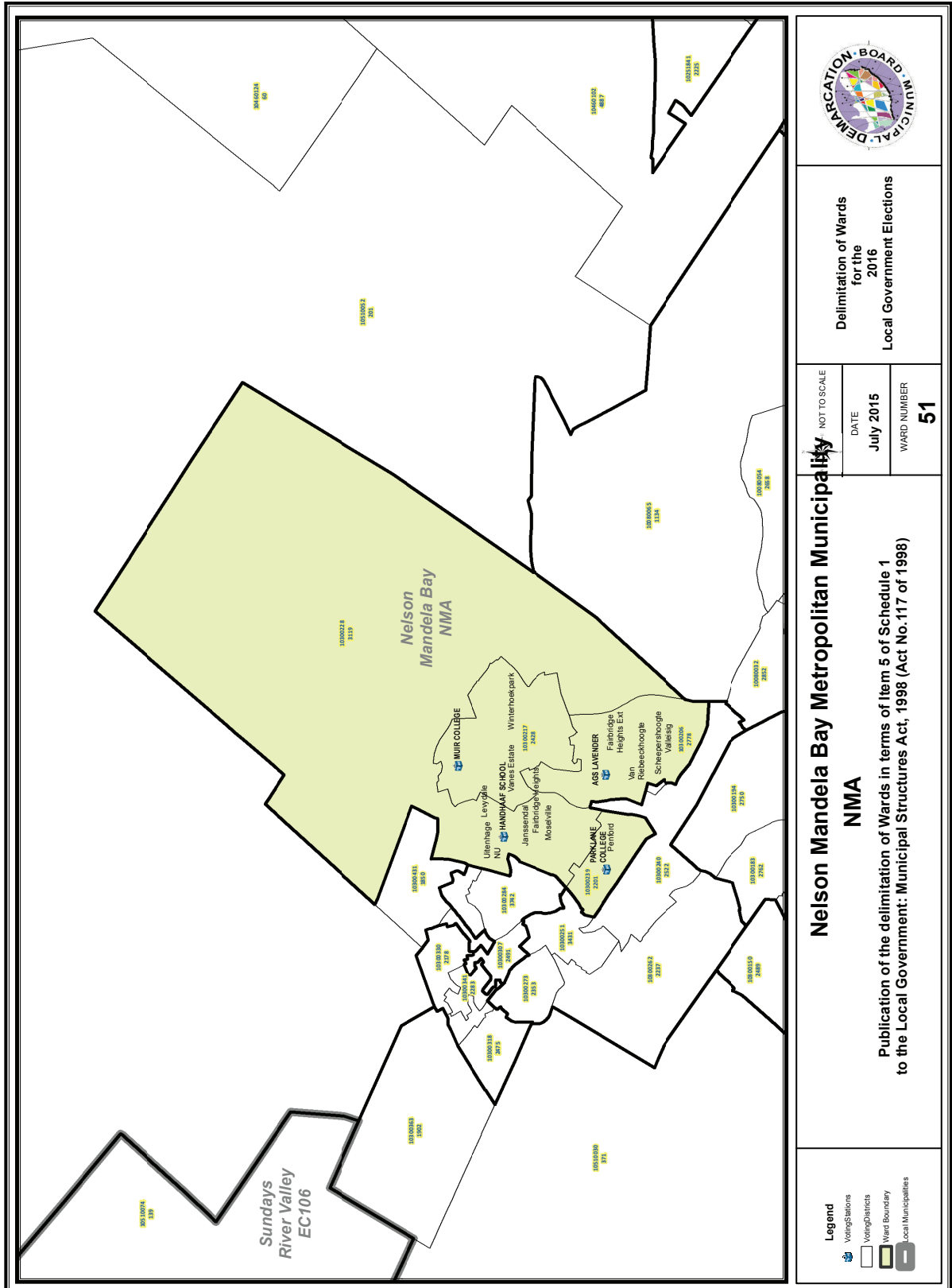


Delimitation of Wards  
for the  
2016  
Local Government Elections

NOT TO SCALE
DATE July 2015
WARD NUMBER 50

**Nelson Mandela Bay Metropolitan Municipality**  
**NMA**  
**NMA**  
Publication of the delimitation of Wards in terms of Item 5 of Schedule 1  
to the Local Government: Municipal Structures Act, 1998 (Act No.117 of 1998)

- Legend**
- Voting Stations
  - Voting Districts
  - Ward Boundary
  - Local Municipalities



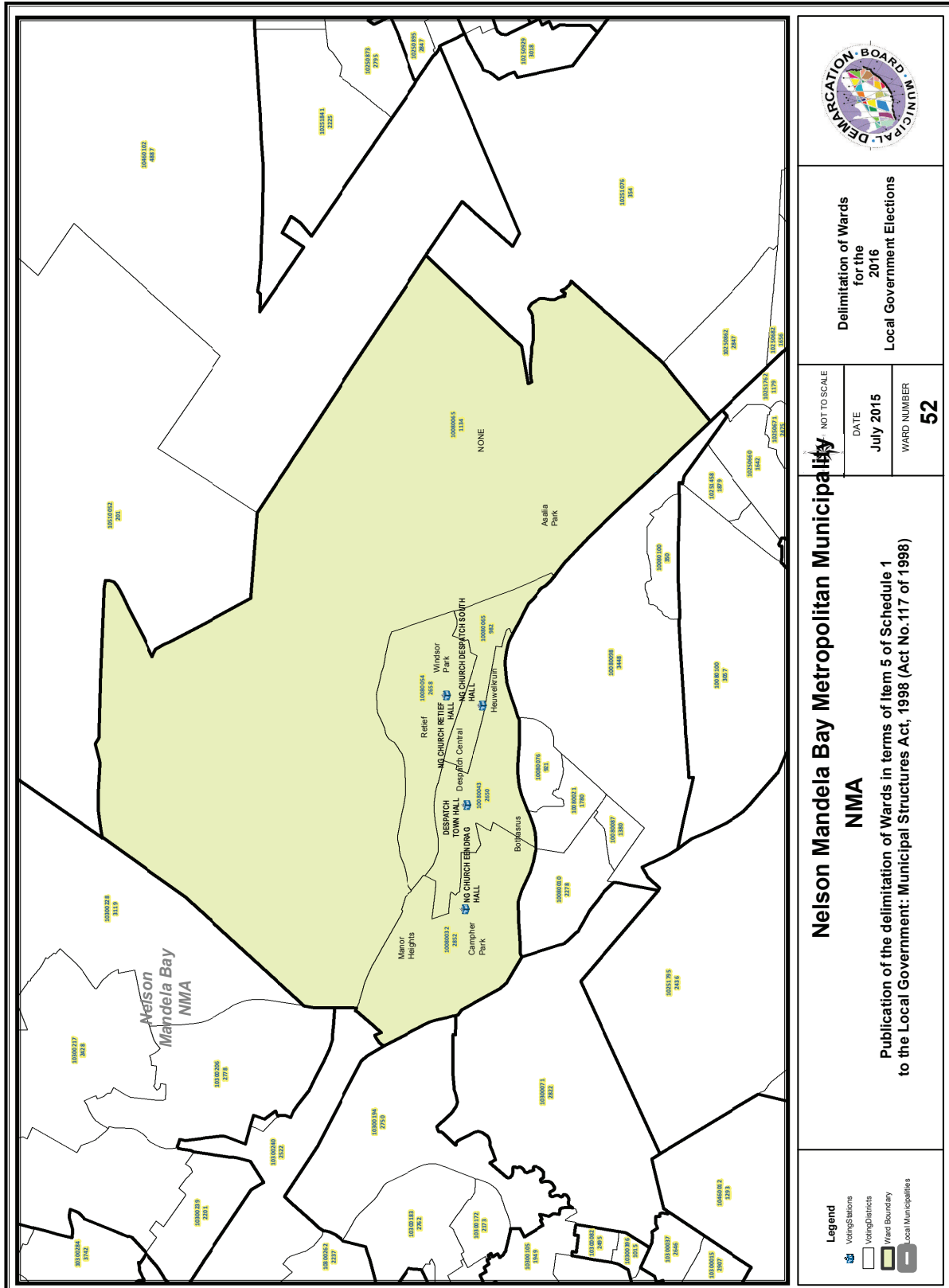
Delimitation of Wards  
for the  
2016  
Local Government Elections

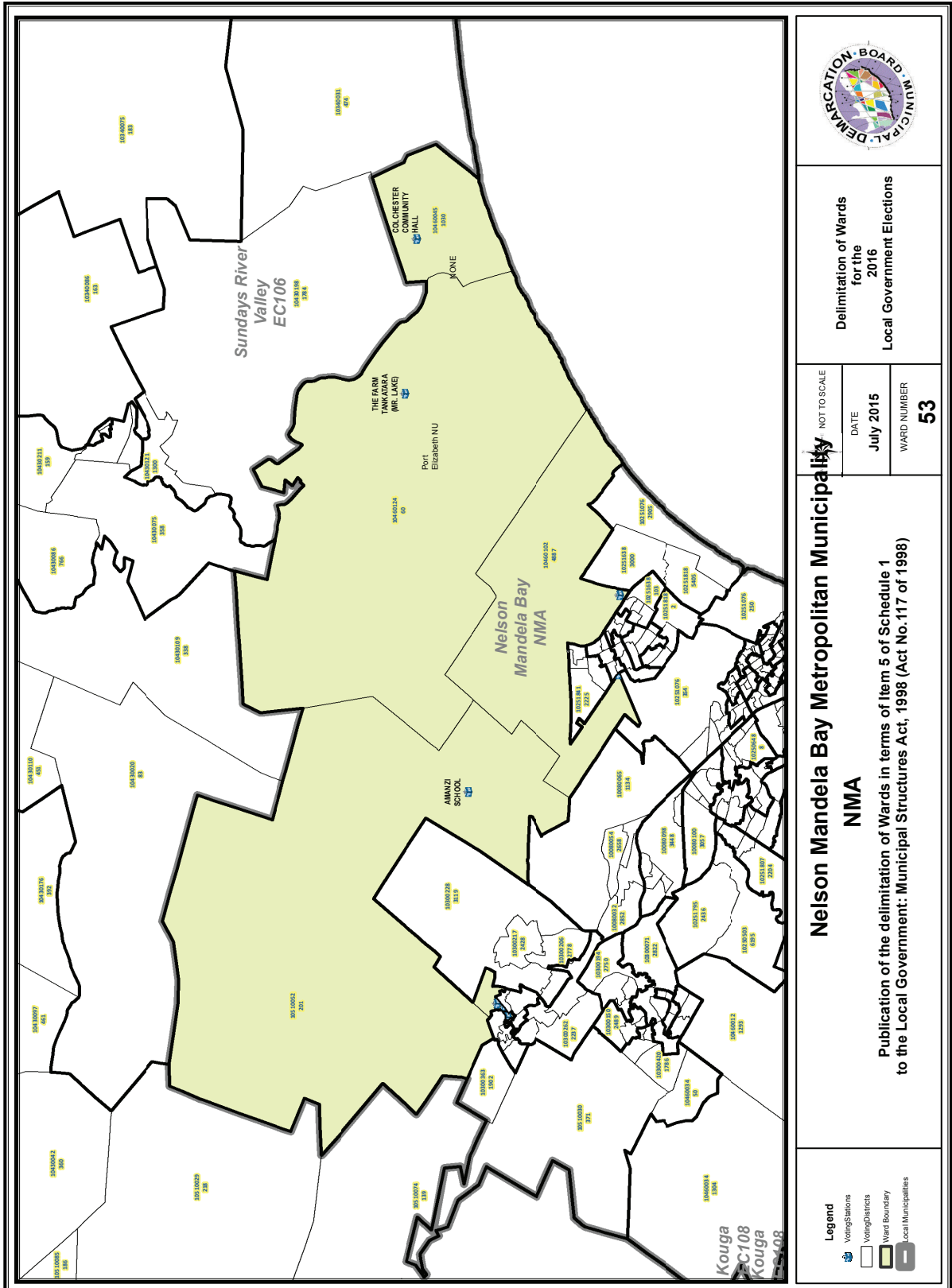
NOT TO SCALE	
DATE	July 2015
WARD NUMBER	51

**Nelson Mandela Bay Metropolitan Municipality**  
**NMA**

Publication of the delimitation of Wards in terms of Item 5 of Schedule 1 to the Local Government: Municipal Structures Act, 1998 (Act No.117 of 1998)

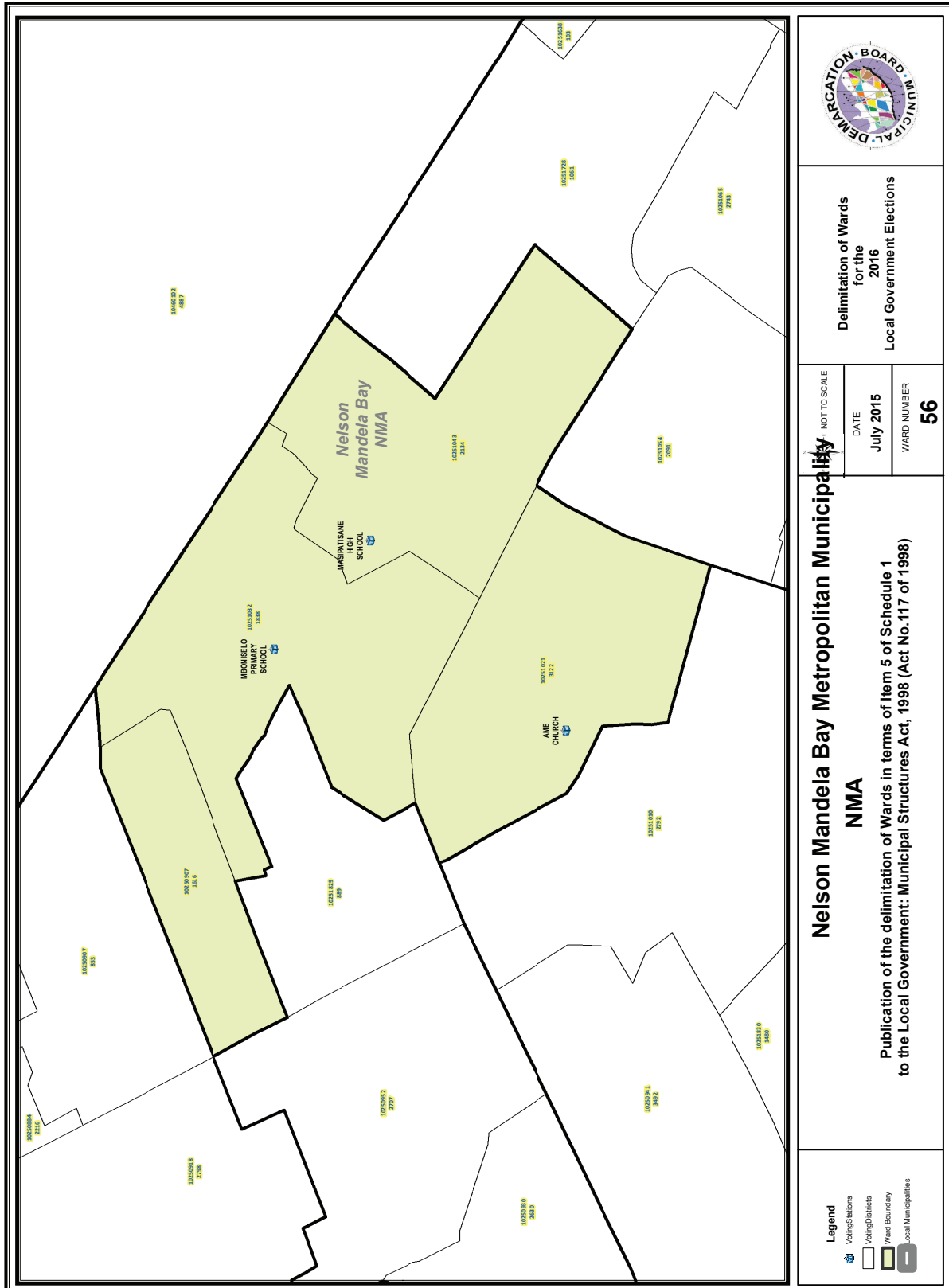
- Legend**
- Voting Stations
  - Voting Districts
  - Ward Boundary
  - Local Municipalities

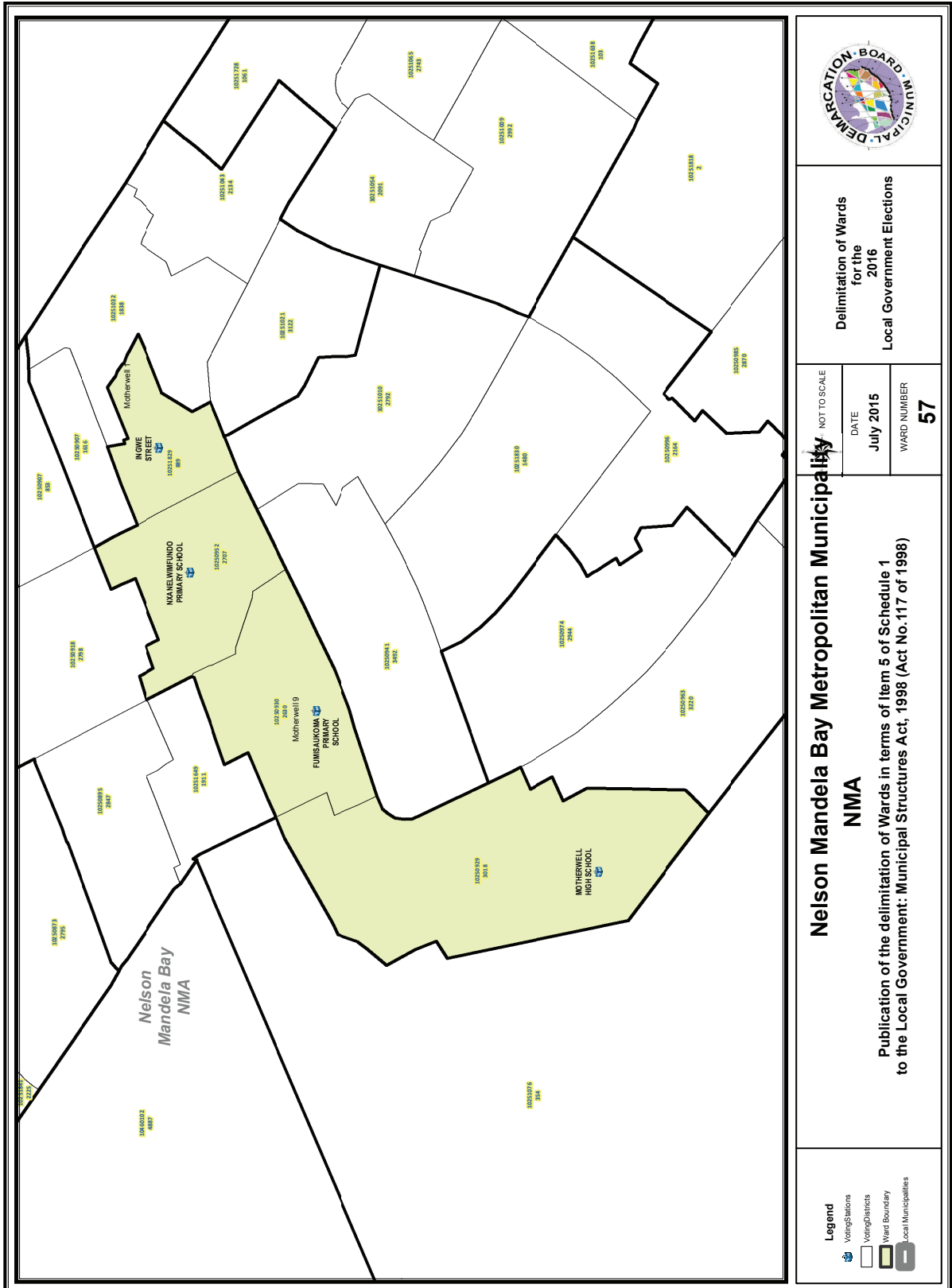




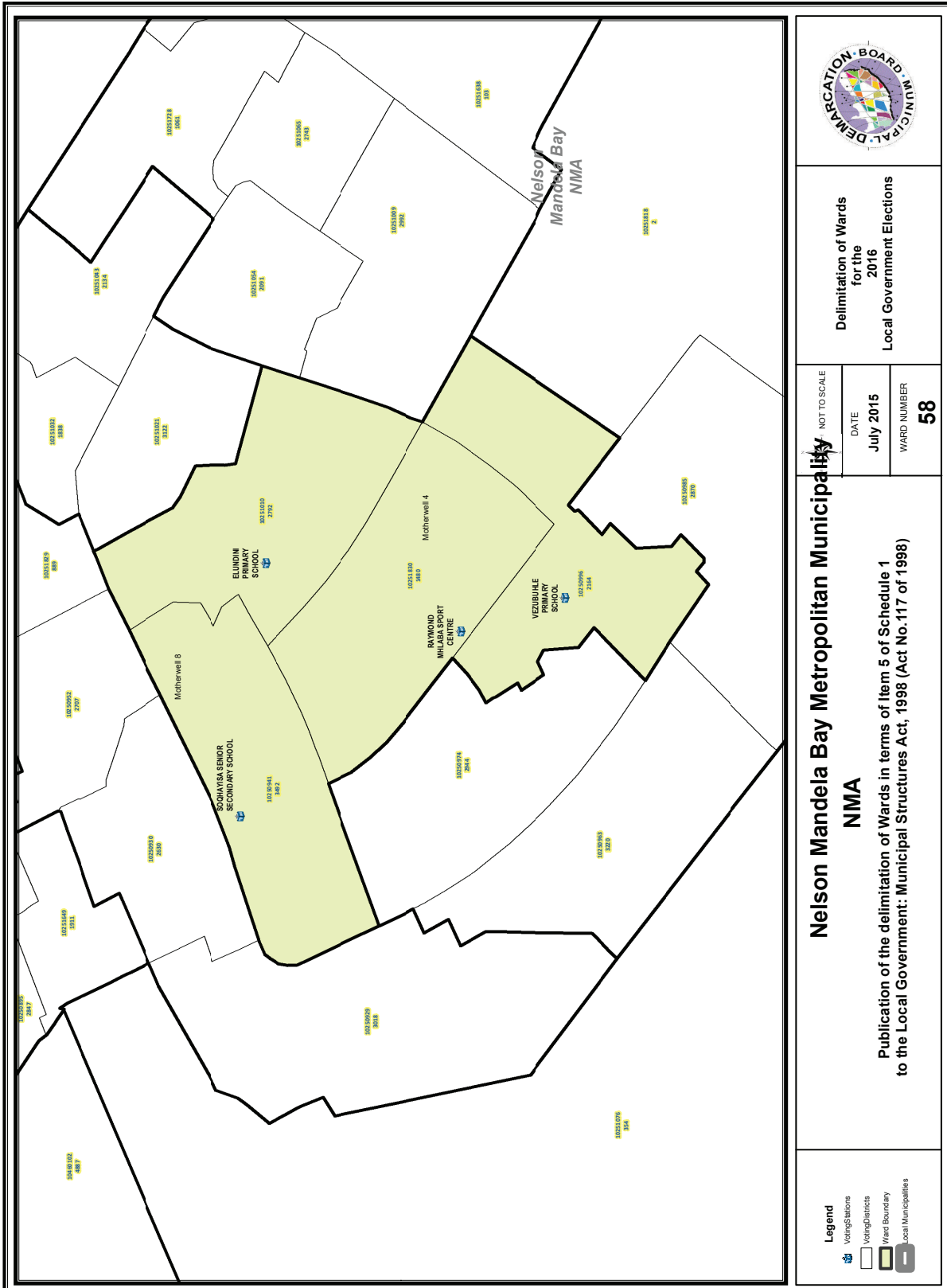










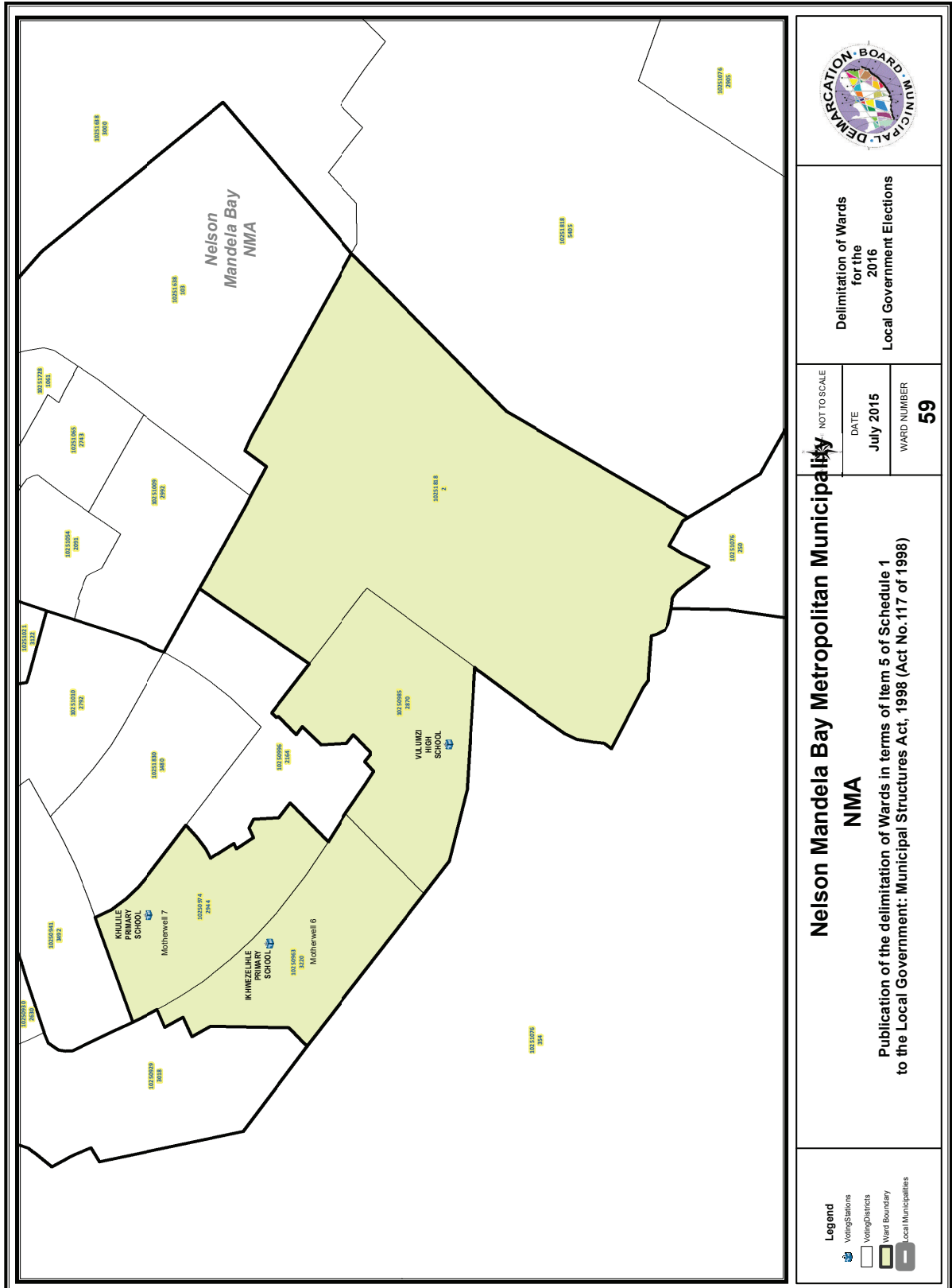


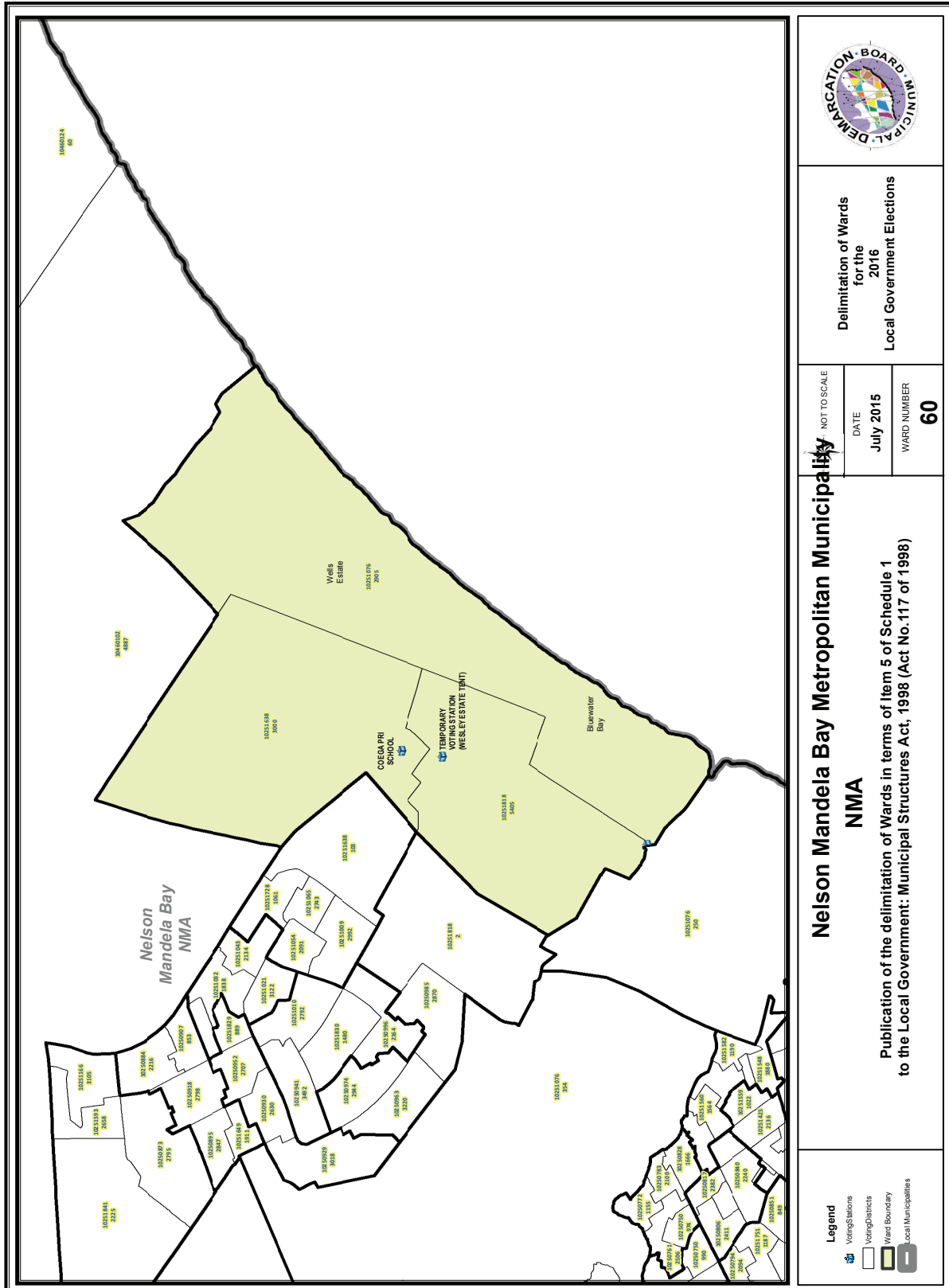
Delimitation of Wards  
for the  
2016  
Local Government Elections

NOT TO SCALE  
DATE  
July 2015  
WARD NUMBER  
58

**Nelson Mandela Bay Metropolitan Municipality**  
**NMA**  
Publication of the delimitation of Wards in terms of Item 5 of Schedule 1  
to the Local Government: Municipal Structures Act, 1998 (Act No.117 of 1998)

- Legend**
- Voting Stations
  - Voting Districts
  - Ward Boundary
  - Local Municipalities





**FORM/VORM MDB5  
WARD DELIMITATION/  
WYKSAFBAKENING**

**OBJECTION IN TERMS OF ITEM 5(2) OF SCHEDULE 1 TO THE LOCAL GOVERNMENT:  
MUNICIPAL STRUCTURES ACT, 1998**

**BESWAAR INGEVOLGE ITEM 5(2) VAN BYLAE 1 VAN DIE WET OP PLAASLIKE REGERING:  
MUNISIPALE STRUKTURE, 1998**

**Name of municipality/ Naam van Munisipaliteit : .....**

**Code/Kode : .....**

**Name of aggrieved person/institution/Naam van beswaarde persoon/instelling :  
.....**

**Contact person in case of an institution/ Kontak persoon in geval van 'n instelling:  
.....**

**Address/Adres: .....**

**Tel. number/ Tel. nommer:.....Cell number/ Selfoonnommer: .....**

**Email address: .....**

PLEASE USE ADDITIONAL PAGE SHOULD THE ALTERNATIVE PROPOSALS BE MORE THAN THE FOLLOWING SPACE AVAILABLE.

I request the Municipal Demarcation Board to consider the following alternative proposals/ Ek versoek die Munisipale Afbakeningsraad om die volgende alternatiewe voorstelle te oorweeg:

Ward number/ Wyk nommer	The ward should comprise of the following voting districts (Provide voting district number and the number of voters in brackets e.g. VD1123456(1500)+VD345678(2500)=4000)/  Die wyk moet bestaan uit die volgende stemdistrikte: (Voorsien die stemdistriknommer en die getal geregistreerde kiesers as volg VD1123456(1500)+VD345678(2500)=4000)	Motivation /Motivering

I confirm that/ Ek bevestig dat:

- each cluster of voting districts form a contiguous ward/ die saamgevoegde stemdistrikte vorm 'n aaneenlopende wyk;
- the number of voters in each ward fall within the minimum and maximum of voters allowed per ward/ die getal kiesers in elke wyk is binne die minimum en maksimum getal wat per wyk toegelaat word;
- the proposed ward boundaries comply, in general, with the criteria/ die voorgestelde wyke voldoen in die algemeen aan die kriteria.

\_\_\_\_\_  
SIGNATURE

\_\_\_\_\_  
NAME AND SURNAME

\_\_\_\_\_  
DATE





# IMPORTANT

## Information

### from Government Printing Works

Dear Valued Customers,

Government Printing Works has implemented rules for completing and submitting the electronic Adobe Forms when you, the customer, submits your notice request.

Please take note of these guidelines when completing your form.

#### GPW Business Rules

1. No hand written notices will be accepted for processing, this includes Adobe forms which have been completed by hand.
2. Notices can only be submitted in Adobe electronic form format to the email submission address [submit.egazette@gpw.gov.za](mailto:submit.egazette@gpw.gov.za). This means that any notice submissions not on an Adobe electronic form that are submitted to this mailbox will be **rejected**. National or Provincial gazette notices, where the Z95 or Z95Prov must be an Adobe form but the notice content (body) will be an attachment.
3. Notices brought into GPW by "walk-in" customers on electronic media can only be submitted in Adobe electronic form format. This means that any notice submissions not on an Adobe electronic form that are submitted by the customer on electronic media will be **rejected**. National or Provincial gazette notices, where the Z95 or Z95Prov must be an Adobe form but the notice content (body) will be an attachment.
4. All customers who walk in to GPW that wish to submit a notice that is not on an electronic Adobe form will be routed to the Contact Centre where the customer will be taken through the completion of the form by a GPW representative. Where a customer walks into GPW with a stack of hard copy notices delivered by a messenger on behalf of a newspaper the messenger must be referred back to the sender as the submission does not adhere to the submission rules.
5. All notice submissions that do not comply with point 2 will be charged full price for the notice submission.
6. The current cut-off of all Gazette's remains unchanged for all channels. (Refer to the GPW website for submission deadlines – [www.gpwonline.co.za](http://www.gpwonline.co.za))
7. Incorrectly completed forms and notices submitted in the wrong format will be rejected to the customer to be corrected and resubmitted. Assistance will be available through the Contact Centre should help be required when completing the forms. (012-748 6200 or email [info.egazette@gpw.gov.za](mailto:info.egazette@gpw.gov.za))
8. All re-submissions by customers will be subject to the above cut-off times.
9. All submissions and re-submissions that miss the cut-off will be rejected to the customer to be submitted with a new publication date.
10. Information on forms will be taken as the primary source of the notice to be published. Any instructions that are on the email body or covering letter that contradicts the notice form content will be ignored.

You are therefore advised that effective from **Monday, 18 May 2015** should you not comply with our new rules of engagement, all notice requests will be rejected by our new system.

Furthermore, the fax number **012- 748 6030** will also be **discontinued** from this date and customers will only be able to submit notice requests through the email address [submit.egazette@gpw.gov.za](mailto:submit.egazette@gpw.gov.za).



Printed by and obtainable from the Government Printer, Bosman Street, Private Bag X85, Pretoria, 0001.  
 Contact Centre Tel: 012-748 6200. eMail: [info.egazette@gpw.gov.za](mailto:info.egazette@gpw.gov.za)  
 Also available at the Legal Advisory Services, **Province of the Eastern Cape**, Private Bag X0047, Bisho, 5605.  
 Tel. (040) 635-0052.