

# Provincial Gazette Free State Province

Published by Authority

# Provinsiale Koerant Provinsie Vrystaat

Uitgegee op Gesag

No. 02			FRIDAY, 18 JANUARY 2008			No. 02			VRYDAG, 18 JANUARIE 2008		
No.	Index	Page	No.	Inhoud	Bladsy	No.	Inhoud	Bladsy	No.	Inhoud	Bladsy
<b>PROCLAMATION</b>			<b>PROKLAMASIE</b>								
04	Amendment of the Town-Planning Scheme of Bethlehem .....	2	04	Wysiging van die Dorpsaanlegskema van Bethlehem .....	2						
<b>PROVINCIAL NOTICES</b>			<b>PROVINSIALE KENNISGEWINGS</b>								
17	Free State Municipal Demarcation Board .....	3	17	Vrystaat Munisipale Afbakeningsraad .....	3						
18	Re-Determination of Municipal Boundaries: Local Municipalities of Pumelela (FS195) and Mafube (FS 205) .....	6	19	Wet op Opheffing van Beperkings, 1967 (Wet No. 84 van 1967): Bloemfontein (Bainsvlei) Bloemdal Kleinhoewes .....	6						
19	Removal of Restrictions Act, 1967 (Act No. 84 of 1967): Bloemfontein (Bainsvlei) Bloemdal Small Holdings .....	6	20	Wet op Opheffing van Beperkings, 1967 (Wet No. 84 van 1967): Bloemfontein (Bainsvlei) Hoewe 71 Bloemdal Kleinhoewes .....	6						
20	Removal of Restrictions Act, 1967 (Act No. 84 of 1967): Bloemfontein (Bainsvlei) Plot 71 Bloemdal Small Holdings .....	6	21	Wet op Opheffing van Beperkings, 1967 (Wet No. 84 van 1967): Bloemfontein (Bloemspruit): Roodewal Kleinplase .....	7						
21	Removal of Restrictions Act, 1967 (Act No. 84 of 1967): Bloemfontein (Bloemspruit): Roodewal Small Holdings .....	7	22	Wet op Opheffing van Beperkings, 1967 (Wet No. 84 van 1967): Bloemfontein (Bloemspruit): Douglas Valley Kleinplase .....	7						
22	Removal of Restrictions Act, 1967 (Act No. 84 of 1967): Bloemfontein (Bloemspruit): Douglas Valley Small Holdings .....	7	23	Wet op Opheffing van Beperkings, 1967 (Wet No. 84 van 1967): Bloemfontein (Bloemspruit): Midway Nedersetting .....	7						
23	Removal of Restrictions Act, 1967 (Act No. 84 of 1967): Bloemfontein (Bloemspruit): Midway Settlement .....	7	24	Wet op Opheffing van Beperkings, 1967 (Wet No. 84 van 1967): Bloemfontein (Bloemspruit): Hoewe 181 .....	8						
24	Removal of Restrictions Act, 1967 (Act No. 84 of 1967): Bloemfontein (Bloemspruit): Plot 181 .....	8	25	Wet op Opheffing van Beperkings, 1967 (Wet No. 84 van 1967): Langenhovenpark .....	8						
25	Removal of Restrictions Act, 1967 (Act No. 84 of 1967): Langenhoven Park .....	8	26	Wet op Opheffing van Beperkings, 1967 (Wet No. 84 van 1967): Bethlehem .....	8						
26	Removal of Restrictions Act, 1967 (Act No. 84 of 1967): Bethlehem .....	8									

**PROCLAMATION**

[NO. 04 OF 2008]

**AMENDMENT OF THE TOWN-PLANNING SCHEME OF BETHLEHEM**

By virtue of section 29(3), read with section 30 of the Townships Ordinance, 1969 (Ordinance No. 9 of 1969), I M.J. Mafereka have amended the Town Planning Scheme of Bethlehem as set out in the Schedule, and that a copy of such amendment will be open for inspection during office hours at the offices of the Townships Board and the Local Municipality of Dihlabeng.

Given under my hand at Bloemfontein this 7<sup>th</sup> day of December 2007.

**M.J. MAFEREKA**  
MEMBER OF THE EXECUTIVE COUNCIL:  
LOCAL GOVERNMENT AND HOUSING

**SCHEDULE**

Amend Part V: Clause 14 Table C by the addition of the following:

Table C:

Map Reference	Number of Dwelling Houses allowed per site	Minimum area of erf in m <sup>2</sup> required per dwelling house
Yellow	1 Pertaining to all single residential erven situated at Loch Athlone Estate	300m <sup>2</sup>

**PROKLAMASIE**

[NO. 04 VAN 2007]

**WYSIGING VAN DIE DORPSAANLEGSKEMA VAN BETHLEHEM**

Kragtens artikel 29(3), saamgelees met artikel 30 van die Ordonnansie op Dorpe, 1969 (Ordinance No. 9 van 1969), gee ek hiermee kennis dat ek die Dorpsaanlegskema van Bethlehem gewysig het soos in die Bylae aangedui, en dat 'n afskrif van gemelde wysiging gedurende kantoorure by die kantore van die Dorperaad en die Plaaslike Munisipaliteit van Dihlabeng ter insae beskikbaar is.

Gegee onder my hand te Bloemfontein op hede die 7<sup>de</sup> dag van Desember 2007.

**M.J. MAFEREKA**  
LID VAN DIE UITVOERENDE RAAD:  
PLAASLIKE REGERING EN BEHUISING

**BYLAE**

Wysig Deel V: Klousule 14: Tabel C deur die invoeging van die volgende:

Tabel C:

Hoe op Kaart aangetoon	Toelaatbare aantal woonhuise	Minimum oppervlakte van perseel waarop 'n woonhuis opgerig mag word
Geel	1 Ten opsigte van al die enkelwoon erwe geleë te Loch Athlone Landgoed	300m <sup>2</sup>

**PROVINCIAL NOTICES**

[NO. 17 OF 2008]

**MUNICIPAL DEMARCATION BOARD  
DISTRICT MANAGEMENT AREAS**

**NOTICE IN TERMS OF SECTION 21 OF THE LOCAL GOVERNMENT: MUNICIPAL DEMARCATION ACT, 1998, (ACT No. 27 OF 1998) READ WITH SECTION 6 OF THE LOCAL GOVERNMENT: MUNICIPAL STRUCTURES, 1998 (ACT No. 117 OF 1998)  
(Free State : FSDMA19)**

In terms of section 21 of the Local Government: Municipal Demarcation Act, 1998 (Act No. 27 of 1998), read with section 6 of the Local Government: Municipal Structures Act, 1998 (Act No.17 of 1998), the Municipal Demarcation Board has withdrawn the declaration of certain district management areas, and has re-determined the boundaries of certain municipalities as reflected in the Schedule.

Members of the public are invited to submit written objections to:

The Municipal Demarcation Board  
Private Bag X 28  
**HATFIELD**  
0028

Fax: 012-3422480  
E-mail: [robert@demarcation.org.za](mailto:robert@demarcation.org.za)

Written objections must reach the above office by no later than **28 February 2008**.

The relevant **DMA number and the Map number** must please be quoted in any correspondence with the Board.

Electronic maps of the re-determined municipal boundaries can be obtained by email from [anneliese@demarcation.org.za](mailto:anneliese@demarcation.org.za)

The maps, together with Circular 7/2007, can also be downloaded from the Board's web-site: [www.demarcation.org.za](http://www.demarcation.org.za)

**VUYO MLOKOTI  
CHAIRPERSON: MUNICIPAL DEMARCATION BOARD**

**SCHEDULE**

DMA	Municipal boundaries re-determined:	Map No:
FSDMA19	Dihlabeng Local Municipality (FS192); Maluti-a-Phofung Local Municipality (FS194)	DC19_FS192 DC19_FS194

**PROVINSIALE KENNISGEWINGS**

[NO. 17 VAN 2008]

**MUNISIPALE AFBAKENINGSRAAD  
DISTRIKSBESTUURSGBIEDE**

**KENNISGEWING INGEVOLGE ARTIKEL 21 VAN DIE WET OP PLAASLIKE REGERING: MUNISIPALE AFBAKENING, 1998 (WET NO. 27 VAN 1998) SAAMGELEES MET ARTIKEL 6 VAN DIE WET OP PLAASLIKE REGERING: MUNISIPALE STRUKTURE, 1998 (WET NO. 117 VAN 1998)  
(Vrystaat: FSDMA19)**

Ingevolge artikel 21 van die Wet op Plaaslike Regering: Munisipale Afbakening, 1998 (Wet No. 27 van 1998), saamgelees met artikel 6 van die Wet op Plaaslike Regering: Munisipale Strukture, 1998 (Wet No. 117 van 1998), het die Munisipale Afbakeningsraad die verklaring van sekere distriksbestuursgebiede teruggetrek, en die grense van sekere munisipaliteite herafgebaken soos gereflekteer in die Bylae.

Die publiek word hiermee uitgenooi om geskrewe besware te stuur aan:

Die Munisipale Afbakeningsraad  
Privaatsak X 28  
**HATFIELD**  
0028

Faks: 012-3422480  
E-pos: [robert@demarcation.org.za](mailto:robert@demarcation.org.za)

Geskrewe besware moet die Raad voor of op **28 February 2008** bereik.

Verwys asseblief na die **DBG nommer en die Kaart nommer** in enige korrespondensie met die Raad.

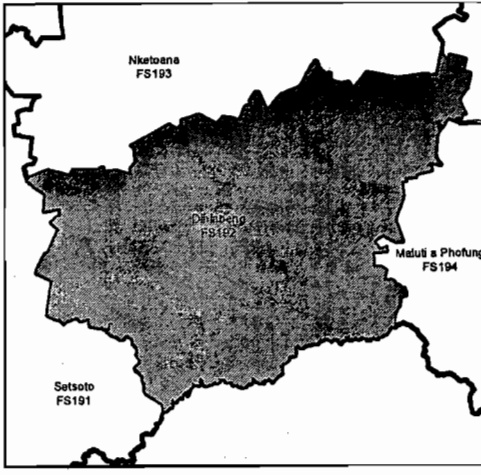


Eletroniese kaarte van die herbepaalde munisipale grense kan per e-pos verkry word van [anneliese@demarcation.org.za](mailto:anneliese@demarcation.org.za)

Die kaarte, tesame met Omsendskrywe 7/2007, kan ook afgelaai word van die Raad se webwerf: [www.demarcation.org.za](http://www.demarcation.org.za)

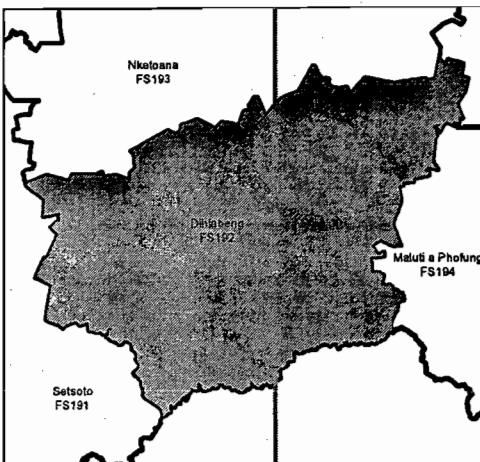



**VUYO MLOKOTI  
VOORSITTER: MUNISIPALE AFBAKENINGSRAAD**

**BYLAE**

DBG	Munisipaliteit waarvan die grense herbepaal is:	Kaart No:
FSDMA19	Dihlabeng Plaaslike Munisipaliteit (FS192); Maluti-a-Phofung Plaaslike Munisipaliteit FS194)	DC19_FS192 DC19_FS194

MAP NUMBER <b>DC19_FS192</b>	DATE <b>December 2007</b>				
<b>OVERVIEW</b>					
					
<p style="text-align: center;"><b>Proposed inclusion of FSDMA19 together with the farms Diephoek, Eureka, Zaailand, Freesland West, Sunnyside, Geogina, Groenland, Goedemoed, Koeberg, Snowhills, Showhills A and Rheeboek Kop to be included into Dihlabeng Local Municipality (FS192)</b></p>					
<table border="0" style="width: 100%;"> <tr> <th colspan="2" style="text-align: center;">Legend</th> </tr> <tr> <td style="vertical-align: top;"> <ul style="list-style-type: none"> <li> Proposed Municipal Boundary</li> <li> Local/Metro Municipalities</li> <li> District Management Areas</li> <li> Wards</li> <li> Traditional Councils</li> <li> Parent Farms</li> <li> Sub Division</li> <li> Sub Place</li> <li> Dams</li> </ul> </td> <td style="vertical-align: top;"> <ul style="list-style-type: none"> <li> National Roads</li> <li> Main Roads</li> <li> Secondary Roads</li> <li> Streets</li> <li> Railways</li> <li> Rivers</li> <li> Schools</li> <li> Police Stations</li> <li> Health Facilities</li> <li> Main Place</li> </ul> </td> </tr> </table>		Legend		<ul style="list-style-type: none"> <li> Proposed Municipal Boundary</li> <li> Local/Metro Municipalities</li> <li> District Management Areas</li> <li> Wards</li> <li> Traditional Councils</li> <li> Parent Farms</li> <li> Sub Division</li> <li> Sub Place</li> <li> Dams</li> </ul>	<ul style="list-style-type: none"> <li> National Roads</li> <li> Main Roads</li> <li> Secondary Roads</li> <li> Streets</li> <li> Railways</li> <li> Rivers</li> <li> Schools</li> <li> Police Stations</li> <li> Health Facilities</li> <li> Main Place</li> </ul>
Legend					
<ul style="list-style-type: none"> <li> Proposed Municipal Boundary</li> <li> Local/Metro Municipalities</li> <li> District Management Areas</li> <li> Wards</li> <li> Traditional Councils</li> <li> Parent Farms</li> <li> Sub Division</li> <li> Sub Place</li> <li> Dams</li> </ul>	<ul style="list-style-type: none"> <li> National Roads</li> <li> Main Roads</li> <li> Secondary Roads</li> <li> Streets</li> <li> Railways</li> <li> Rivers</li> <li> Schools</li> <li> Police Stations</li> <li> Health Facilities</li> <li> Main Place</li> </ul>				
	For more info regarding this map, you may contact: Head of GIS tel: (012) 342 2481 fax: (012) 342 2480 e-mail: <a href="mailto:aluwani@demarcation.org.za">aluwani@demarcation.org.za</a>				
					



MAP NUMBER <b>DC19_FS194</b>	DATE <b>December 2007</b>			
<b>OVERVIEW</b>				
				
<p><b>Proposed redetermination of Maluti a Phofung Local Municipality (FS194) by excluding farms Diephoek, Eureka, Zaailand, Friesland West, Sunnyside, Geogina, Groenland, Goedemoed, Koeberg, Snowhills, Showhills A and Rheeboek Kop and including these farms into Dihlabeng Local Municipality (FS192)</b></p>				
<p><b>Legend</b></p> <table style="width: 100%; border: none;"> <tr> <td style="width: 33%; vertical-align: top;"> <ul style="list-style-type: none"> <li> Proposed Municipal Boundary</li> <li> Local/Metro Municipalities</li> <li> District Management Areas</li> <li> Wards</li> <li> Traditional Councils</li> <li> Parent Farms</li> <li> Sub Division</li> <li> Sub Place</li> <li> Dams</li> </ul> </td> <td style="width: 33%; vertical-align: top;"> <ul style="list-style-type: none"> <li> National Roads</li> <li> Main Roads</li> <li> Secondary Roads</li> <li> Streets</li> <li> Railways</li> <li> Rivers</li> </ul> </td> <td style="width: 33%; vertical-align: top;"> <ul style="list-style-type: none"> <li> Schools</li> <li> Police Stations</li> <li> Health Facilities</li> <li> Main Place</li> </ul> </td> </tr> </table>		<ul style="list-style-type: none"> <li> Proposed Municipal Boundary</li> <li> Local/Metro Municipalities</li> <li> District Management Areas</li> <li> Wards</li> <li> Traditional Councils</li> <li> Parent Farms</li> <li> Sub Division</li> <li> Sub Place</li> <li> Dams</li> </ul>	<ul style="list-style-type: none"> <li> National Roads</li> <li> Main Roads</li> <li> Secondary Roads</li> <li> Streets</li> <li> Railways</li> <li> Rivers</li> </ul>	<ul style="list-style-type: none"> <li> Schools</li> <li> Police Stations</li> <li> Health Facilities</li> <li> Main Place</li> </ul>
<ul style="list-style-type: none"> <li> Proposed Municipal Boundary</li> <li> Local/Metro Municipalities</li> <li> District Management Areas</li> <li> Wards</li> <li> Traditional Councils</li> <li> Parent Farms</li> <li> Sub Division</li> <li> Sub Place</li> <li> Dams</li> </ul>	<ul style="list-style-type: none"> <li> National Roads</li> <li> Main Roads</li> <li> Secondary Roads</li> <li> Streets</li> <li> Railways</li> <li> Rivers</li> </ul>	<ul style="list-style-type: none"> <li> Schools</li> <li> Police Stations</li> <li> Health Facilities</li> <li> Main Place</li> </ul>		
<div style="display: flex; justify-content: space-between; align-items: center;">  <div style="font-size: small;">                     For more info regarding this map, you may contact:                      Head of GIS                      tel: (012) 342 2481                      fax: (012) 342 2480                      e-mail: <a href="mailto:aluvani@demarcation.org.za">aluvani@demarcation.org.za</a> </div> </div>				
<div style="display: flex; align-items: center;">   </div>				



**[NO. 18 OF 2008]****RE-DETERMINATION OF MUNICIPAL BOUNDARIES: LOCAL MUNICIPALITIES OF PUMELELA (FS195) AND MAFUBE (FS205); DETERMINING OF EFFECTIVE DATE IN TERMS OF SECTION 23(2)(b) OF THE LOCAL GOVERNMENT: MUNICIPAL DEMARCATION ACT, 1998**

Under the powers vested in me by section 23(2)(b) of the Local Government: Municipal Demarcation Act, 1998 (Act No. 27 of 1998), I, M.J. Mafereka, Member of the Executive Council responsible for Local Government and Housing in the Free State Province, hereby determine that the re-determination of the municipal boundaries of the local municipalities of Phumelela (FS195) and Mafube (FS 205), the Thabo Mofutsanyane district municipality (DC19) and the Fezile Dabi district municipality as indicated in the Municipal Demarcation Board's Notice No. 280 of 15 December 2006 and after the Electoral Commission's Notice No. 156 of 12 July 2007, takes effect on the date of publication of this notice.

**[NO. 19 OF 2008]****REMOVAL OF RESTRICTIONS ACT, 1967 (ACT NO. 84 OF 1967): BLOEMFONTEIN (BAINSVLEI): REMOVAL OF RESTRICTIONS PERTAINING TO PLOT 19, BLOEMDAL SMALL HOLDINGS**

Under the powers vested in me by section 2 of the Removal of Restrictions Act, 1967 (Act No. 84 of 1967), I, M.J. Mafereka, Member of the Executive Council of the Province responsible for Local Government and Housing, hereby alter the conditions of title in Deed of Transfer T23137/2005 pertaining to Plot 19, Bloemdal Small Holdings, Bloemfontein (Bainsvlei), by the removal of conditions (3)(a), (3)(b), (3)(c) and (4) on page 3 in the said Deed of Transfer, subject to the registration of the following condition against the title deed of the said plot:

*"The extent of the secondary use permitted on the property, may not exceed 150m<sup>2</sup>."*

**[NO. 20 OF 2008]****REMOVAL OF RESTRICTIONS ACT, 1967 (ACT NO. 84 OF 1967): BLOEMFONTEIN (BAINSVLEI): REMOVAL OF RESTRICTIONS PERTAINING TO PLOT 71, BLOEMDAL SMALL HOLDINGS**

Under the powers vested in me by section 2 of the Removal of Restrictions Act, 1967 (Act No. 84 of 1967), I, M.J. Mafereka, Member of the Executive Council of the Province responsible for Local Government and Housing, hereby alter the conditions of title in Deed of Transfer T15438/2002 pertaining to Plot 71, Bloemdal Small Holdings, Bloemfontein (Bainsvlei), by the removal of conditions 3(a), 3(b), 3(c), 3(d) and 4. on pages 2 and 3 in the said Deed of Transfer, subject to the registration of the following condition against the title deed of the said plot:

*"The extent of the secondary use permitted on the property, may not exceed 150m<sup>2</sup>."*

**[NO. 19 VAN 2008]****WET OP OPHEFFING VAN BEPERKINGS, 1967 (WET NO. 84 VAN 1967): BLOEMFONTEIN (BAINSVLEI): OPHEFFING VAN BEPERKINGS TEN OPSIGTE VAN HOEWE 19, BLOEMDAL KLEINHOEWES**

Kragtens die bevoegdheid my verleen by artikel 2 van die Wet op Opheffing van Beperkings, 1967 (Wet No. 84 van 1967), wysig ek, M.J. Mafereka, Lid van die Uitvoerende Raad van die Provinsie verantwoordelik vir Plaaslike Regering en Behuising, hierby die titlevoorwaardes in Transportakte T23137/2005 ten opsigte van Hoewe 19, Bloemdal Kleinhoewes, Bloemfontein (Bainsvlei) deur die opheffing van voorwaardes (3)(a), (3)(b), (3)(c) en (4) op bladsy 3 van genoemde Transportakte, onderworpe aan die registrasie van die volgende voorwaarde teen die titelakte van die gemelde hoewe:

*"The extent of the secondary use permitted on the property, may not exceed 150m<sup>2</sup>."*

**[NO. 20 VAN 2008]****WET OP OPHEFFING VAN BEPERKINGS, 1967 (WET NO. 84 VAN 1967): BLOEMFONTEIN (BAINSVLEI): OPHEFFING VAN BEPERKINGS TEN OPSIGTE VAN HOEWE 71, BLOEMDAL KLEINHOEWES**

Kragtens die bevoegdheid my verleen by artikel 2 van die Wet op Opheffing van Beperkings, 1967 (Wet No. 84 van 1967), wysig ek, M.J. Mafereka, Lid van die Uitvoerende Raad van die Provinsie verantwoordelik vir Plaaslike Regering en Behuising, hierby die titlevoorwaardes in Transportakte T15438/2002, ten opsigte van Hoewe 71, Bloemdal Kleinhoewes, Bloemfontein (Bainsvlei) deur die opheffing van voorwaardes 3.(a), 3.(b), 3.(c), 3.(d) en 4. op bladsye 2 en 3 van genoemde Transportakte, onderworpe aan die registrasie van die volgende voorwaarde teen die titelakte van die gemelde hoewe:

*"The extent of the secondary use permitted on the property, may not exceed 150m<sup>2</sup>."*

**[NO. 21 OF 2008]****REMOVAL OF RESTRICTIONS ACT, 1967 (ACT NO. 84 OF 1967): BLOEMFONTEIN BLOEMSPRUIT: REMOVAL OF RESTRICTIONS PERTAINING TO PLOT 23, ROODEWAL SMALL HOLDINGS**

Under the powers vested in me by section 2 of the Removal of Restrictions Act, 1967 (Act No. 84 of 1967), I, M.J. Mafereka, Member of the Executive Council of the Province responsible for Local Government and Housing, hereby alter the conditions of title in Deed of Transfer T11869/1997 pertaining to Plot 23, Roodewal Small Holdings, Bloemfontein (Bloemspruit), by the removal of conditions A.a), A.b), A.c) and A.d) on page 2 in the said Deed of Transfer.

**[NO. 22 OF 2008]****REMOVAL OF RESTRICTIONS ACT, 1967 (ACT NO. 84 OF 1967): BLOEMFONTEIN (BLOEMSPRUIT): REMOVAL OF RESTRICTIONS PERTAINING TO PLOTS 9 AND 11, DOUGLAS VALLEY SMALL HOLDINGS**

Under the powers vested in me by section 2 of the Removal of Restrictions Act, 1967 (Act No. 84 of 1967), I, M.J. Mafereka, Member of the Executive Council of the Province responsible for Local Government and Housing, hereby alter the conditions of title in Deed of Transfer T31361/2006 pertaining to Plots 9 and 11, Douglas Valley Small Holdings, Bloemfontein (Bloemspruit), by the removal of conditions 1.(a), (b) and (c) on page 2 pertaining to Plot 9 and conditions 1, 2, and 3 on pages 2 and 3 pertaining to Plot 11, Douglas Valley Small Holdings, Bloemfontein (Bloemspruit), in the said Deed of Transfer.

**[NO. 23 OF 2008]****REMOVAL OF RESTRICTIONS ACT, 1967 (ACT NO. 84 OF 1967): BLOEMFONTEIN (BLOEMSPRUIT): REMOVAL OF RESTRICTIONS PERTAINING TO PLOTS 14, 15, REMAINDER OF PLOT 16 AND PORTION 1 OF PLOT 16, MIDWAY SETTLEMENT**

Under the powers vested in me by section 2 of the Removal of Restrictions Act, 1967 (Act No. 84 of 1967), I, M.J. Mafereka, Member of the Executive Council of the Province responsible for Local Government and Housing, hereby alter the conditions of title in Deed of Transfer T50657/2000 pertaining to Plot 14, Midway Settlement, Bloemfontein (Bloemspruit), by the removal of conditions A.(1), A.(2), A.(3) and A.(4) on page 3 in the said Deed of Transfer, conditions B.1., B.2., B.3 and B.4 on page 3 in Deed of Transfer T50656/2000 pertaining to Plot 15, Midway Settlement,

**[NO. 21 VAN 2008]****WET OP OPHEFFING VAN BEPERKINGS, 1967 (WET NO. 84 VAN 1967): BLOEMFONTEIN BLOEMSPRUIT: OPHEFFING VAN BEPERKINGS TEN OPSIGTE VAN HOEWE 23, ROODEWAL KLEINPLASE**

Kragtens die bevoegdheid my verleen by artikel 2 van die Wet op Opheffing van Beperkings, 1967 (Wet No. 84 van 1967), wysig ek, M.J. Mafereka, Lid van die Uitvoerende Raad van die Provinsie verantwoordelik vir Plaaslike Regering en Behuising, hierby die titelvoorwaardes in Transportakte T11869/1997 ten opsigte van Hoewe 23, Roodewal Kleinplase, Bloemfontein (Bloemspruit), deur die opheffing van voorwaardes A.a), A.b), A.c) en A.d) op bladsy 2 van genoemde Transportakte.

**[NO. 22 VAN 2008]****WET OP OPHEFFING VAN BEPERKINGS, 1967 (WET NO. 84 VAN 1967): BLOEMFONTEIN (BLOEMSPRUIT): OPHEFFING VAN BEPERKINGS TEN OPSIGTE VAN HOEWE 9 EN 11, DOUGLAS VALLEY KLEINPLASE**

Kragtens die bevoegdheid my verleen by artikel 2 van die Wet op Opheffing van Beperkings, 1967 (Wet No. 84 van 1967), wysig ek, M.J. Mafereka, Lid van die Uitvoerende Raad van die Provinsie verantwoordelik vir Plaaslike Regering en Behuising, hierby die titelvoorwaardes in Transportakte T31361/2006 ten opsigte van Hoewes 9 en 11, Douglas Valley Kleinplase, Bloemfontein (Bloemspruit), deur die opheffing van voorwaardes 1.(a), (b) en (c) op bladsy 2 ten opsigte van Hoewe 9 van voorwaardes 1, 2 en 3 op bladsye 2 en 3 in Transportakte T31361/2006 ten opsigte van Hoewe 11, Douglas Valley Kleinplase, Bloemfontein (Bloemspruit), in die genoemde Transportakte.

**[NO. VAN 2008]****WET OP OPHEFFING VAN BEPERKINGS, 1967 (WET NO. 84 VAN 1967): BLOEMFONTEIN (BLOEMSPRUIT): OPHEFFING VAN BEPERKINGS TEN OPSIGTE VAN HOEWES 14, 15, RESTANT VAN HOEWE 16 EN GEDEELTE 1 VAN HOEWE 16, MIDWAY NEDERSETTING**

Kragtens die bevoegdheid my verleen by artikel 2 van die Wet op Opheffing van Beperkings, 1967 (Wet No. 84 van 1967), wysig ek, M.J. Mafereka, Lid van die Uitvoerende Raad van die Provinsie verantwoordelik vir Plaaslike Regering en Behuising, hierby die titelvoorwaardes in Transportakte T50657/2000 ten opsigte van Hoewe 14, Midway Nedersetting, Bloemfontein (Bloemspruit), deur die opheffing van voorwaardes A.(1), A.(2), A.(3) en A.(4) op bladsy 3 van genoemde Transportakte, voorwaardes B.1., B.2., B.3. en B.4. op bladsy 3 in Transportakte T50656/2000 ten opsigte van

Bloemfontein (Bloemspruit), conditions B.1., B.2., B.3. and B.4. on pages 3 and 4 in Deed of Transfer T50658/2000 pertaining to the Remainder of Plot 16, Midway Settlement, Bloemfontein (Bloemspruit) and conditions 2.1, 2.2, 2.3, 2.4 and 2.5 on page 3 in Deed of Transfer T50655/2000 pertaining to Portion 1 of Plot 16, Midway Settlement, Bloemfontein (Bloemspruit).

**[NO. 24 OF 2008]**

**REMOVAL OF RESTRICTIONS ACT, 1967 (ACT NO. 84 OF 1967): BLOEMFONTEIN (BLOEMSPRUIT): REMOVAL OF RESTRICTIONS PERTAINING TO PLOT 181, BLOEMSPRUIT AGRICULTURAL HOLDINGS**

Under the powers vested in me by section 2 of the Removal of Restrictions Act, 1967 (Act No. 84 of 1967), I, M.J. Mafereka, Member of the Executive Council of the Province responsible for Local Government and Housing, hereby alter the conditions of title in Deed of Transfer T14251/1990 pertaining to Plot 181, Bloemspruit Agricultural Holdings, Bloemfontein (Bloemspruit), by the removal of conditions (b), (c) and (d) on page 3 in the said Deed of Transfer.

**[NO. 25 OF 2008]**

**REMOVAL OF RESTRICTIONS ACT, 1967 (ACT NO. 84 OF 1967): LANGENHOVEN PARK: EXTENSION 2: REMOVAL OF RESTRICTIONS: ERF 974**

Under the powers vested in me by section 2 of the Removal of Restrictions Act, 1967 (Act No. 84 of 1967), I, M.J. Mafereka, Member of the Executive Council of the Province responsible for Local Government and Housing, hereby alter the conditions of title in Deed of Transfer T2102/1989 pertaining to erf 974, Langenhoven Park, by the removal of conditions B.1.(d), B.2.(a)(i) and (ii) and B.2.(b)(i) and (ii) on pages 4 and 5 in the said Deed of Transfer.

**[NO. 26 OF 2008]**

**REMOVAL OF RESTRICTIONS ACT, 1967 (ACT NO. 84 OF 1967): BETHLEHEM: REZONING: REMAINDER OF ERF 4288**

Under the powers vested in me by section 2 of the Removal of Restrictions Act, 1967 (Act No. 84 of 1967), I, M.J. Mafereka, Member of the Executive Council of the Province responsible for Local Government and Housing, hereby alter the Town-Planning Scheme of Bethlehem, by the rezoning of the Remainder of erf 4288, Bethlehem, (Loch Athlone), from "Public Open Space"

Hoewe 15, Midway Nedersetting, Bloemfontein (Bloemspruit), voorwaardes B.1., B.2., B.3. en B.4. op bladsye 3 en 4 in Transportakte T50658/2000 ten opsigte van die Restant van Hoewe 16, Midway Nedersetting, Bloemfontein (Bloemspruit) en voorwaardes 2.1, 2.2, 2.3, 2.4 en 2.5 op bladsy 3 in Transportakte T50655/2000 ten opsigte van Gedeelte 1 van Hoewe 16, Midway Nedersetting, Bloemfontein (Bloemspruit).

**[NO. 24 VAN 2008]**

**WET OP OPHEFFING VAN BEPERKINGS, 1967 (WET NO. 84 VAN 1967): BLOEMFONTEIN (BLOEMSPRUIT): OPHEFFING VAN BEPERKINGS TEN OPSIGTE VAN HOEWE 181, BLOEMSPRUIT LANDBOUHOEWES**

Kragtens die bevoegdheid my verleen by artikel 2 van die Wet op Opheffing van Beperkings, 1967 (Wet No. 84 van 1967), wysig ek, M.J. Mafereka, Lid van die Uitvoerende Raad van die Provinsie verantwoordelik vir Plaaslike Regering en Behuising, hierby die titlevoorwaardes in Transportakte T14251/1990 ten opsigte van Hoewe 181, Bloemspruit Landbouhoewes, Bloemfontein (Bloemspruit), deur die opheffing van voorwaardes (b), (c) en (d) op bladsy 3 van genoemde Transportakte.

**[NO. 25 VAN 2008]**

**WET OP OPHEFFING VAN BEPERKINGS, 1967 (WET NO. 84 VAN 1967): LANGENHOVENPARK: UITBREIDING 2: OPHEFFING VAN BEPERKINGS: ERF 974**

Kragtens die bevoegdheid my verleen by artikel 2 van die Wet op Opheffing van Beperkings, 1967 (Wet No. 84 van 1967), wysig ek, M.J. Mafereka, Lid van die Uitvoerende Raad van die Provinsie verantwoordelik vir Plaaslike Regering en Behuising, hierby die titlevoorwaardes in Transportakte T2102/1989 ten opsigte van erf 974, Langenhovenpark, Uitbreiding 2, deur die opheffing van voorwaardes B.1.(d), B.2.(a)(i) en (ii) en B.2.(b)(i) en (ii) op bladsye 4 en 5 van genoemde Transportakte.

**[NO. 26 VAN 2008]**

**WET OP OPHEFFING VAN BEPERKINGS, 1967 (WET NO. 84 VAN 1967): BETHLEHEM: HERSONERING: RESTANT VAN ERF 4288**

Kragtens die bevoegdheid my verleen by artikel 2 van die Wet op Opheffing van Beperkings, 1967 (Wet No. 84 van 1967), wysig ek, M.J. Mafereka, Lid van die Uitvoerende Raad van die Provinsie verantwoordelik vir Plaaslike Regering en Behuising, hierby die Dorpsaanlegskema van Bethlehem, deur die hersonering van die Restant van erf 4288, Bethlehem (Loch Athlone), vanaf "Publieke



to "Single Residential", Medium Density Residential", "Institutional" and the reservations "Private Open Space" and "Streets" as indicated on approved diagram no. K2512.01.

**TOWNSHIPS BOARD NOTICE**

**ZAMANI (MEMEL): PROPOSAD LAND DEVELOPMENT: 298 ERVEN**

It is hereby notified for general information in terms of the provision of section 9(1) of the Townships Ordinance, 1969 (Ordinance No. 9 of 1969) that an application has been made for permission to establish a town on the proposed subdivision 1 of the farm Townlands, Streets, Squares and Lanes of Memel 75 and the proposed subdivision 1 of the farm Mooipan 625, administrative district of Vrede.

The application, together with the relevant plans, documents and information will be available for inspection during office hours at the office of the Secretary of the Townships Board, Room 1219, Lebohang Building, 84 St. Andrew Street, Bloemfontein, for a period of 30 days from the date of publication hereof, i.e **18 January 2008**.

Any person who has an interest in the matter and who wishes to object to the granting of the application or who desires to be heard, or wants to make representations concerning the matter must communicate in writing with the Secretary of the Townships Board at the above-mentioned address, or P.O. Box 211, Bloemfontein, 9300 within a period of 30 days from the date of publication hereof, i.e **18 February 2008**.

**SECRETARY: TOWNSHIPS BOARD**

**TOWNSHIPS BOARD NOTICE**

**MAMAFUBEDU (PETRUS STEYN): PROPOSAD LAND DEVELOPMENT: 394 ERVEN**

It is hereby notified for general information in terms of the provision of section 9(1) of the Townships Ordinance, 1969 (Ordinance No. 9 of 1969) that an application has been made for permission to establish a town on the Remainder of the farm Vriendschap 772, Petrus Steyn, and erf 1336, Mamafubedu, Petrus Steyn, administrative district of Lindley.

Oop Ruimte" na "Enkelwoon", "Medium Digtheid Woon", "Inrigting" en die reserverings "Privaat Oop Ruimte" en "Strate" soos aangedui op goedgekeurde diagram No. K2512.01.

**DORPERAADSKENNISGEWING**

**ZAMANI (MEMEL): VOORGESTELDE DORPSTIGTING: 298 ERWE**

Ingevolge die bepalings van artikel 9(1) van die Ordonnansie op Dorpe, 1969 (Ordonnansie No 9 van 1969), word hiermee vir algemene inligting bekend gemaak dat aansoek gedoen is om toestemming vir die stigting van 'n dorp op die voorgestelde onderverdeling 1 van die plaas Townlands, Streets, Squares and Lanes of Memel 75, en die voorgestelde onderverdeling 1 van die plaas Mooipan 625, administratiewe distrik Vrede.

Die aansoek tesame met die betrokke planne, dokumente en inligting, lê gedurende kantoorure ter insae in die kantoor van die Sekretaris, Dorperaad, kamer 1219, Lebohanggebou, St Andrewstraat 84, Bloemfontein vir 'n tydperk van 30 dae vanaf die publikasie datum hiervan, naamlik **18 Januarie 2008**.

Enige persoon wat 'n belang by die saak het en wat teen die toestaan van die aansoek beswaar wil maak of wat verlang om in die saak gehoor te word of vertoë in verband daarmee wil indien, moet binne 30 dae na die datum van plasing hiervan, naamlik **18 Februarie 2008** skriftelik met die Sekretaris van die Dorperaad by bovermelde adres of Posbus 211, Bloemfontein, 9300 in verbinding tree.

**SEKRETARIS DORPERAAD**

**DORPERAADSKENNISGEWING**

**MAMAFUBEDU (PETRUS STEYN): VOORGESTELDE DORPSTIGTING: 394 ERWE**

Ingevolge die bepalings van artikel 9(1) van die Ordonnansie op Dorpe, 1969 (Ordonnansie No 9 van 1969), word hiermee vir algemene inligting bekend gemaak dat aansoek gedoen is om toestemming vir die stigting van 'n dorp op die Restant van die plaas Vriendschap No. 772 Petrus Steyn en erf 1336, Mamafubedu, Petrus Steyn, administratiewe distrik Lindley.

The application, together with the relevant plans, documents and information will be available for inspection during office hours at the office of the Secretary of the Townships Board, Room 1219, Lebohang Building, 84 St. Andrew Street, Bloemfontein, for a period of 30 days from the date of publication hereof, i.e **18 January 2008**.

Any person who has an interest in the matter and who wishes to object to the granting of the application or who desires to be heard, or wants to make representations concerning the matter must communicate in writing with the Secretary of the Townships Board at the above-mentioned address, or P.O. Box 211, Bloemfontein, 9300 within a period of 30 days from the date of publication hereof, i.e **18 February 2008**.

#### SECRETARY: TOWNSHIPS BOARD

#### TOWNSHIPS BOARD NOTICE

It is hereby notified for general information in terms of section 30 read with section 27 of the Townships Ordinance, 1969 (Ordinance No. 9 of 1969) that the following applications have been received by the Free State Townships Board and the relevant plans, documents and information are available for inspections in the Lebohang Building, Room 1219, 84 St Andrew's Street, Bloemfontein and the offices of the relevant Local Authority.

Persons who wish to object to the proposed amendments or who wish to be heard or make representations in this regard, are invited to communicate in writing (accompanied by address and telephone numbers) with the Secretary of the Free State Townships Board, P.O. Box 211, Bloemfontein, 9300, so that objections/representations with comprehensive reasons do not reach the above-mentioned office later than 16:00 on **Friday, 25 January 2008**.

#### (a) KESTELL: AMENDMENT OF THE TOWN-PLANNING SCHEME

The amendment comprises the extension of the boundaries of the Town-Planning Scheme of Kestell by the inclusion of the proposed subdivision (portion A) of the Remainder of the farm Mooifontein No. 669, Kestell, to the scheme area and the allocation of the zoning "Special Residential (one house per 1200m<sup>2</sup>)" to the proposed subdivision (Portion A) of the farm Mooifontein No. 669, Kestell, 2526m<sup>2</sup> in extent, as indicated on the Sketch Plan which accompanied the application and which is available at the above-mentioned addresses.

Die aansoek tesame met die betrokke planne, dokumente en inligting, lê gedurende kantoorure ter insae in die kantoor van die Sekretaris, Dorperaad, kamer 1219, Lebohanggebou, St Andrewstraat 84, Bloemfontein vir 'n tydperk van 30 dae vanaf die publikasie datum hiervan, naamlik **18 Januarie 2008**.

Enige persoon wat 'n belang by die saak het en wat teen die toestaan van die aansoek beswaar wil maak of wat verlang om in die saak gehoor te word of vertoë in verband daarmee wil indien, moet binne 30 dae na die datum van plasing hiervan, naamlik **18 Februarie 2008** skriftelik met die Sekretaris van die Dorperaad by bovermelde adres of Posbus 211, Bloemfontein, 9300 in verbinding tree.

#### SEKRETARIS DORPERAAD

#### DORPERAADSKENNISGEWING

Ingevolge artikel 30 saamgelees met artikel 27 van die Ordonnansie op Dorpe, 1969 (Ordinnansie No. 9 van 1969), word hiermee vir algemene inligting bekend gemaak dat die volgende aansoeke deur die Vrystaatse Dorperaad ontvang is en die betrokke planne, dokumental en inligting ter insae lê in die Lebohanggebou, Kamer 1219, St. Andrewstraat 84, Bloemfontein, en by die kantore van die betrokke Plaaslike Owerhede.

Persone wat beswaar wil maak teen die voorgestelde wysigings of wat verlang om in verband daarmee gehoor te word of vertoë in verband daarmee wil indien, word uitgenooi om met die Sekretaris van die Vrystaatse Dorperaad, Posbus 211, Bloemfontein, 9300, skriftelik in verbinding te tree, (vergesel met adres en telefoonnummers) sodat besware/vertoë met volledige redes, bogenoemde kantoor bereik nie later nie as 16:00 op **Vrydag, 25 Januarie 2008**.

#### (a) KESTELL: WYSIGING VAN DIE DORPSAANLEGSKEMA

Die wysiging behels die uitbreiding van die grense van die Dorpsaanlegskema van Kestell deur die insluiting van die voorgestelde onderverdeling van die Restant van die plaas Mooifontein No. 669, Kestell, tot die skema gebied, en die toeken van die sonering "Spesiale Woon (een huis per 1200m<sup>2</sup>)" aan die voorgestelde onderverdeling (Gedeelte A) van die Restant van die plaas Mooifontein No. 669, Kestell, 2526m<sup>2</sup> groot, soos aangedui op die sketsplan wat die aansoek vergesel het en wat by bogemelde adresse beskikbaar is.

**REMOVAL OF RESTRICTIONS ACT, 1967 (ACT NO. 84 OF 1967)**

It is hereby notified in terms of section 3(6) of the above-mentioned Act that the following applications have been received by the Head of the Department: Local Government and Housing and will lie for inspection at Office 1219, twelve floor, Lebohang Building, 84 St Andrew's Street, Bloemfontein and the offices of the relevant Local Authorities.

Any person who wishes to object to the granting of an application, may communicate in writing with the Head of the Department: Local Government and Housing, Land Development Directorate, at the above address or P.O. Box 211, Bloemfontein, 9300. Objection(s) stating comprehensive reasons, in duplicate, must reach this office not later than 16:00 on **Friday, 15 February 2008**. The postal address, street address and telephone number(s) of objectors must accompany written objections.

**(a) BAINSVLEI: REFERENCE A12/1/9/1/2/7**

Plot 3, Oranje Settlement, Vergezoght Avenue, Bloemfontein (Bainsvlei), for the removal of restrictive conditions (a), (b) and (c) on page 2 in Deed of Transfer T24833/2006 pertaining to the said plot, in order to enable the applicant to erect a second dwelling on the property.

**(b) BLOEMSPRUIT: REFERENCE A12/1/9/1/2/14**

Plot No. 67, Kochlani Road, Olive Hill Small Holdings, (Bloemfontein) Bloemspuit, for the removal of restrictive conditions 3.(b) and 3.(c) on page 2 in Deed of Transfer T5124/2004 pertaining to the said plot, in order to enable the applicant to subdivide the plot into 2 portions and to develop 2 dwellings on each portion.

**(c) LANGENHOVENPARK: REFERENCE A12/1/9/1/2/84**

Erf 832, 24 Piet du Plooy Street, Langenhoven Park (Extension 2), for the removal of restrictive conditions B.1.(b), B.1.(c), B.1.(e), B.1.(g), B.2.(a)(i) and (ii), and B.2.(b)(i) and (ii) on pages 3 and 4 in Deed of Transfer T35812/2001 pertaining to the said erf, in order to enable the applicant to erect a second dwelling on the property.

**(d) MEMEL: REFERENCE A12/1/9/1**

The farm Mooipan No. 625, situated in the administrative district of Vrede, as indicated on the diagram which accompanied the application and which is available at the above-mentioned addresses, for the removal of restrictive conditions 1.), 2.) and 3), as indicated according to the endorsement on page 4 in Deed of Transfer T50837/2000, in order to make land development possible.

**WET OP OPHEFFING VAN BEPERKINGS, 1967 (WET NO. 84 VAN 1967)**

Hierby word ingevolge artikel 3(6) van die bogenoemde Wet bekend gemaak dat die volgende aansoeke deur die Departementshoof: Plaaslike Regering en Behuising ontvang is en ter insae lê in kamer 1219, twaalfde vloer, Lebohanggebou, St Andrewstraat 84, Bloemfontein en by die kantore van die betrokke Plaaslike Besture.

Enige persoon wat teen die toestaan van die aansoeke beswaar wil maak, kan met die Departementshoof: Plaaslike Regering en Behuising, Direkoraat Grondontwikkeling, Posbus 211, Bloemfontein, 9300 skriftelik in verbinding tree. Besware met volledige redes in tweevoud, moet hierdie kantoor nie later nie as 16:00 op **Vrydag, 15 Februarie 2008** bereik. Beswaarmakers se pos-en straatadres en telefoonnommer(s) moet skriftelike besware vergesel.

**(a) BAINSVLEI: VERWYSING A12/1/9/1/2/7**

Hoewe 3, Oranje Nedersetting, Vergezoghtlaan, Bloemfontein (Bainsvlei), vir die opheffing van beperkende voorwaardes (a), (b) en (c) op bladsy 2 in Transportakte T24833/2006 ten opsigte van die gemelde hoewe ten einde die applikant in staat te stel om 'n tweede woning op die eiendom op te rig.

**(b) BLOEMSPRUIT: VERWYSING A12/1/9/1/2/14**

Hoewe No. 67, Kochlaniweg, Olive Hill Kleinplase, (Bloemfontein) Bloemspuit, vir die opheffing van beperkende voorwaardes 3.(b) en 3.(c) op bladsy 2 in Transportakte T5124/2004 ten opsigte van die gemelde hoewe, ten einde die hoewe in 2 gedeeltes onder te verdeel en 2 woonhuise op elke gedeelte op te rig.

**(c) LANGENHOVENPARK: VERWYSING A12/1/9/1/2/84**

Erf 832, Piet du Plooystraat 24, Langenhovenpark (Uitbreiding 2), vir die opheffing van beperkende voorwaardes B.1.(b), B.1.(c), B.1.(e), B.1.(g), B.2.(a)(i) en (ii), en B.2.(b)(i) en (ii) op bladsye 3 en 4 in Transportakte T35812/2001 ten opsigte van gemelde erf, ten einde die applikant in staat te stel om 'n tweede woonhuis op die erf op te rig.

**(d) MEMEL: VERWYSING A12/1/9/1**

Die Plaas Mooipan No. 625, geleë in die administratiewe distrik Vrede, soos aangedui op die diagram, wat die aansoek vergesel het en wat by bogemelde adresse beskikbaar is, vir die opheffing van beperkende voorwaardes 1.), 2.) en 3), soos aangedui volgens die endossement op bladsy 4 van Transportakte T50837/2000, ten einde dorpstigting moontlik te maak.

**(e) WELKOM: REFERENCE A12/1/9/1/2/172(18/07)**

Erf 1736, 410 Stateway, Welkom (Extension 2) for the removal of restrictive conditions D(a), D(b), D(c) and D(d) on page 6 in Deed of Transfer T28110/2006 pertaining to the said erf, as well as the amendment of the Town-Planning Scheme of Welkom by the rezoning of erf 1736, Welkom (Extension 2) from "Special Residential" to IV(a) "Special Residential" to IV(a) "Special Business 18 Offices and Personal Services", in order to enable the applicant to use the erf for doctor's consulting rooms.

**(f) WELKOM: REFERENCE A12/1/9/1/2/172(19/07)**

Portions 7, 8, 9, 10 and 11 of erf 7814, situated at Molteno Street, Welkom (Extension 11), for the amendment of the Town-Planning Scheme of Welkom by the rezoning of the proposed consolidated portion consisting of Portions 7-11 of erf 7814, Welkom, from I "Residential (Special)" to IV(a) "Business Special (defined) (7) Wholesale Warehouse", in order to enable the applicant to consolidate Portions 7-11 of erf 7814 with the adjacent erf 177814 to expand his storage facilities for vehicles parts on the proposed consolidated erf.

**(g) BETHLEHEM: REFERENCE A12/1/9/1/2/9**

Erf 985, situated at 30 Plein Street, Bethlehem, for the removal of restrictive title condition (c) on page 3 in Deed of Transfer T12168/1989 in order to enable the applicant to subdivide the said erf and utilize it for residential purposes.

**(e) WELKOM: VERWYSING A12/1/9/1/2/172(18/07)**

Erf 1736, Staatsweg 410, Welkom, (Uitbreiding 2) vir die opheffing van beperkende voorwaardes D(a), D(b), D(c) en D(d) op bladsy 6 in Titelakte T28110/2006 ten opsigte van die gemelde erf, asook die wysiging van die Dorpsaanlegskema van Welkom deur die hersonering van erf 1736, Welkom (Uitbreiding 2) vanaf "Spesiale Woon" na IV(a) "Spesiale Besigheid 18 Kantore en Persoonlike Dienste", ten einde die applikant in staat te stel om die eiendom te gebruik vir doktersspreekkamers.

**(f) WELKOM: VERWYSING A12/1/9/1/2/172(19/07)**

Gedeeltes 7, 8, 9, 10 en 11 van erf 7814, geleë te Moltenostraat, Welkom, (Uitbreiding 11) vir die wysiging van die Dorpsaanlegskema van Welkom deur die hersonering van die voorgestelde gekonsolideerde gedeelte bestaande uit Gedeeltes 7-11 van erf 7814, Welkom vanaf I "Woon (Spesiaal)" na IV(a) "Spesiale Besigheid (gedefineerd) (7) Pakhuis vir Groothandel", ten einde die applikant in staat te stel om bogenoemde Gedeeltes 7-11 van erf 7814 met die langsliggende erf 177814 te konsolideer om die voorgestelde gekonsolideerde erf aan te wend om sy stoor fasiliteite te vergroot vir voertuig onderdele.

**(g) BETHLEHEM: VERWYSING A12/1/9/1/2/9**

Erf 985, geleë te Pleinstraat 30 Bethlehem, vir die opheffing van beperkende titelvoorwaarde (c) op bladsy 3 in Transportakte T12168/1989 ten einde die applikant in staat te stel om gemelde erf onder te verdeel en vir woondoeleindes aan te wend.

G 517

## APPLICATIONS FOR PUBLIC ROAD CARRIER PERMITS

Particulars in respect of applications for public road carrier permits (as submitted to the respective local road transportation board) indicating, firstly, the reference number and then -

- (a) the name of the applicant,
- (b) the place where the applicant conducts his business or wishes to conduct his business, as well as his postal address:
- (c) the nature of the application, that is whether it is an application for -
  - (C1) the grant of such permit,
  - (C2) the grant of additional authorisation,
  - (C3) the amendment, of a route,
  - (C4) the amendment, of a timetable,
  - (C5) the amendment of tariffs,
  - (C6) the renewal of such permit,
  - (C7) the transfer of such permit,
  - (C8) the change of the name of the undertaking concerned,
  - (C9) the replacement of a vehicle,
  - (C10) the amendment of vehicle particulars, or
  - (C11) an additional vehicle with existing authorisation;-as well as, in the case of an application contemplated in C6 of C7, -
  - (C12) the number of the permit concerned.
- (d) the number and type of vehicles, including the carrying capacity or gross vehicle, mass of the vehicles involved in the application,
- (e) the nature of the road transportation or proposed road transportation,
- (f) the points between or the route or routes along or the area or areas within which the road transportation is conducted or the proposed road transportation is to be conducted where any of (a) to (f) are applicable, are public able, are published below in terms of section 14(1) of the road Transportation Act, 1977 (Act 74 of 1977).

In terms of regulation 4 of the Road Transportation Regulations, 1977, written representations supporting these applications must within 21 days from the date of this publication, be lodged by hand with, or dispatched by registered post to, the local road transportation board concerned in quadruplicate, and lodged by hand with, or dispatched by registered post to, the applicant at his advertised address (see (b)) in single copy.

Address to which representations must be directed: The Secretary, Free State Operating license Board, Private Bag X20579, Bloemfontein, 9300.

Full particulars in respect of each application are open to inspection at the Free State Operating License Board's Office.

G517

## AANSOEKE OM OPENBARE PADVERVOERPERMITTE

Besonderhede ten opsigte van aansoeke om openbare padvervoerpermitte (soos ingedien by die onderskeie plaaslike padvervoerrade) met aanduiding van, eerstens, die verwysingsnommer, en dan -

- (a) die naam van die aansoeker,
- (b) die plek waar die aansoeker by besigheid dryf of wil dryf, asook sy posadres,
- (c) die aard van die aansoek, dit wil sê of dit 'n aansoek om-

- (C7) die oordrag van sodanige permit,
- (C8) die verandering van die naam van die betrokke onderneming,
- (C9) die vervanging van 'n voertuig,
- (C10) die wysiging van voertuigbesonderhede; of
- (C11) 'n bykomende voertuig met bestaande magtiging is; - asook, in die geval van 'n aansoek in C6 of C7 bedoel,
- (C12) die nommer van die betrokke permit.

- (d) die getal en tipe voertuig, met inbegrip van die dravermoë of die bruto voertuigmassa van die voertuie wat by die aansoek betrokke is,
- (e) die aard van die padvervoer of voorgenome padvervoer, dit wil sê of dit persone of goedere, of albei behels,
- (f) die punte waartussen of die roete of roetes waaroor of die gebied of gebiede waarbinne die padvervoer onderneem word of die voorgenome padvervoer onderneem staan te word waar enige van (a) of (f) van toepassing is, word ingevolge artikel 14(1) van die Wet op Padvervoer, 1977 (Wet 74 van 1977), hieronder gepubliseer.

Ingevolge regulasie 4 van die padvervoerregulasies, 1977, moet skriftelike versoë ter ondersteuning of bestryding van hierdie aansoeke, binne 21 dae vanaf die datum van hierdie publikasie, in viervoud of per hand ingedien word by, of per geregistreerde pos gestuur word aan die aansoeker by sy gepubliseerde adres (kyk (b)).

Adres waarheen versoë gerig moet word: Die Sekretaris, Vrystaat Permitraad, Privaatsak X20579, Bloemfontein, 9300

Volle besonderhede ten opsigte van elke aansoek lê ter insae by die Vrystaat Permitraad se kantoor.

OP.1563147. (2) SONO MP ID NO 7608045716084. POSADRES: 25314 THABONG, P.O. MOTSETHABONG, WELKOM, 9463. (4) OORDRAG VAN PERMIT, PERMIT NO. 209093/3 VAN SOKHWEBA T (4 X PASSASIERE, DISTRIK: WELKOM). (7) MAGTIGING SOOS IN LAASGENOEMDE PERMIT(TE).

OP.1571429. (2) TSHABALALA MB ID NO 8001035398080. POSADRES: 806 MOSESE STREET, PHUTHADITJHABA, 9866. (4) OORDRAG VAN PERMIT, PERMIT NO. 556042/1 VAN TSOTETSI HE (15 X PASSASIERE, DISTRIK: WITSIESHOEK). (7) MAGTIGING SOOS IN LAASGENOEMDE PERMIT(TE).

OP.1575598. (2) MNGUNI A ID NO 4105125400088. POSTAL ADDRESS: POSBUS 17491, WITSIESHOEK, 9870. (4) TRANSFER, PERMIT NO. 552597/1 FROM MTHOKWA LJ (15 X PASSENGERS, DISTRICT: WITSIESHOEK). (7) AUTHORITY AS IN LAST MENTIONED PERMIT(S).

OP.1576365. (2) MTHOMBENI MF ID NO 6207165480083. POSTAL ADDRESS: 1146 SEBOKOLODI STREET, MONYAKENG, WESSELSBRON, 9680. (4) TRANSFER, PERMIT NO. 563346/1 FROM MASHIYA E (4 X PASSENGERS, DISTRICT: WESSELSBRON). (7) AUTHORITY AS IN LAST MENTIONED PERMIT(S).

OP.1576379. (2) HONONO AM ID NO 6111305538083. POSTAL ADDRESS: 3075 MONYAKENG, WESSELSBRON, 9680. (4) TRANSFER, PERMIT NO. 563374/0 FROM MBALI TA (4 X PASSENGERS, DISTRICT: WESSELSBRON). (7) AUTHORITY AS IN LAST MENTIONED PERMIT(S).

OP.1576449. (2) MONYANE SF ID NO 7007235530084. POSTAL ADDRESS: PO BOX 15580, WITSIESHOEK, WITSIESHOEK, 9870. (4) TRANSFER, PERMIT NO. 554723/5 FROM RADEBE MM (15 X PASSENGERS, DISTRICT: WITSIESHOEK). (7) AUTHORITY AS IN LAST MENTIONED PERMIT(S).

OP.1577773. (2) BANYANE TW ID NO 5908205661084. (3) DISTRICT: BRANDFORT. POSTAL ADDRESS: 1STE RY 2 SWARTWOONBUURT, VERKEERDEVLEI, 9401. (4) NEW APPLICATION. (5) 1 X 65 PASSENGERS. (6) THE CONVEYANCE OF PERSONS ON A PARTICULAR BUS ROUTE. (7) AUTHORITY: WERKNEMERS VAN BASIL READ (PTY) LTD.: VANAF VERKEERDEVLEI NA GELUKPLAAS EN TERUG.

ROETE OMSKRYWING - HEENREIS:

VANAF HUIS NO. 46 TSHEPONG, VERKEERDEVLEI LINKS AF MET BANYANC DRIVE TOT BY T-AANSLUITINGPAD NO. S496, WES-  
WAARTS OOR DIE PLAAS GERTJIE - STOP 1. RY AAN TOT BY AANSLUITING N1 - STOP 2. RY AAN MET N1 SNELWEG OOR DIE VOL-  
GENDE STOPPLEKKE VERGARINGPLAAS - STOP 3 EN DAN NA DIE POORTPLAAS - STOP 4, GELUKPLAAS - STOP 5. BY GELUK-  
PLAAS DRAAI TERUG OOR DIE BRUG EN WEER TERUG IN N1 SNELWEG TOT BY VERKEERDEVLEI HUIS NO. 46.

TERUGREIS:

OMGEKEERD VAN DIE HEENREIS.

ROETE AFSTAND: 72 KM

TYDTAFEL - DAAGLIKS:

VERTREK:

AANKOMS:

VERKEERDEVLEI NO. 46	06H00	GELUKPLAAS	07H00
GELUKPLAAS	17H30	VERKEERDEVLEI NO. 46	18H30

TARIEWE:

R35,000-00 PER MAAND (VANAF BASIL READ (PTY) LTD.)

OP.1577841. (2) MPALAMI ML ID NO 6409105978081. POSTAL ADDRESS: 1046 BLOCK S, BOTSHABELO, 9781. (4) TRANSFER ,  
PERMIT NO. 554916/4 FROM MARAFANA B (9 X PASSENGERS, DISTRICT: BOTSHABELO). (7) AUTHORITY AS IN LAST MENTIONED  
PERMIT(S).

OP.1577913. (2) PHAKOE MV ID NO 7101165470088. POSTAL ADDRESS: 81 BLOCK 4, KUTLOANONG, ODENDAALSRUS, 9480.  
(4) TRANSFER , PERMIT NO. 558058/2 FROM PHAKOE AM (15 X PASSENGERS, DISTRICT: ODENDAALSRUS). (7) AUTHORITY AS IN  
LAST MENTIONED PERMIT(S).

OP.1578777. (2) MASITENG M ID NO 5909305770080. POSADRES: P.O. BOX 14646, WITSIESHOEK, 9870. (4) OORDRAG VAN  
PERMIT , PERMIT NO. 550543/0 VAN NYOLLAH JJ (23 X PASSASIEERS, DISTRIK: HARRISMITH). (7) MAGTIGING SOOS IN LAASGE-  
NOEMDE PERMIT(TE).

OP.1578849. (2) KLAAS SP ID NO 3904185089083. POSTAL ADDRESS: 23 HASSIM STREET, HEIDEDAL, BLOEMFONTEIN, 9306.  
(4) TRANSFER , PERMIT NO. 564085/1 FROM KLAAS P (11 X PASSENGERS, DISTRICT: BLOEMFONTEIN). (7) AUTHORITY AS IN  
LAST MENTIONED PERMIT(S).

OP.1578937. (2) MOLUTSI MF ID NO 6407290720086. (3) DISTRICT: BLOEMFONTEIN. POSTAL ADDRESS: P.O. BOX 513, BLOEMFON-  
TEIN, 9300. (4) NEW APPLICATION. (5) 1 X 20 PASSENGERS. (6) THE CONVEYANCE OF OTHER. (7) AUTHORITY:

PERSONS MAKING USE OF CHARTER SERVICE:

FROM BLOEMFONTEIN TO POINTS SITUATED WITHIN THE R.S.A. AND RETURN.

SUBJECTS TO THE FOLLOWING CONDITIONS:

1. NO REPETATIVE DAILY SCHEDULED SERVICES OPERATING IN ACCORDANCE A TIMETABLE WILL BE UNDERTAKEN BY THE  
HOLDER OF THE PERMIOT IN TERMS OF THIS AUTHORITY FROM ANY POINT REFERRED TO IN THE SAID AUTHORITY TO ANY  
OTHER POINT REFERRED TO THEREIN.

2. THE HIRING OF A VEHICLE AND A DRIVER IN POSSESSION OF A DRIVERS PERMIT FOR A JOURNEY AT A CHARGE ARRANGED  
BEFORE HAND.

3. NEITHER THE OPERATOR NOR THE DRIVER MAY CHARGE THE PASSENGERS INDIVIDUAL FARES.

4. THE PERSON HIRING THE SERVICE HAS THE RIGHT TO DECIDE THE ROUTE, DATE AND TIME OF TRAVEL.

5. THE PASSENGERS WILL BE CONVEYED TO A COMMON DESTINATION.







## MASERU BRIDGE

20	MARSEILLES				
20	15	WESTMINSTER			
25	15	15	TWEESPRUIT		
35	20	20	15	BOTSH / TNC	
40	35	30	30	25	BLOEMFONTEIN

BYLAAG TER INSAE BY DIE "FREE STATE OPERATING LICENSING BOARD" TE ANCHOR HOUSE GEBOU, 1STE VLOER, H/V OOS-BURGERSTRAAT EN NELSON MANDELASTREET, BLOEMFONTEIN, 9301.

---

No.	Index	page	No.	Inhoud	Bladsy
<b>MISCELLANEOUS</b>			<b>ALLERLEI</b>		
	Townships Board Notices .....	<b>9</b>		Dorperaadskennisgewings .....	<b>9</b>
	Removal of Restrictions Act, 1967 (Act No. 84 of 1967) .....	<b>11</b>		Wet op die Opheffing van Beperkings, 1967 (Wet No. 84 van 1967) .....	<b>11</b>
	Applications for Public Road Carrier Permits .....	<b>13</b>		Aansoeke om openbare Padvervoer-permitte .....	<b>13</b>