

Provincial Gazette

Free State Province

Published by Authority

Provinsiale Koerant

Provinsie Vrystaat

Uitgegee op Gesag

NO. 29	FRIDAY, 04 JUNE 2010	NO. 29	VRYDAG, 04 JUNIE 2010
<p style="text-align: center;">PROVINCIAL NOTICE</p>		<p style="text-align: center;">PROVINSIALE KENNISGEWING</p>	
<p>31 Municipal Demarcation Board Delimitation of Municipal Wards in terms of the Local Government: Municipal Structures Act, 1998 Municipality : Letsemeng Local Municipality (FS161) 2</p>	<p>31 Munisipale Afbakeningsraad Afbakening van Munisipale Wyke ingevolge die Wet op Plaaslike Regering: Munisipale Strukture, 1998 Munisipaliteit : Letsemeng Plaaslike Munisipaliteit (FS161) 5</p>		

PROVINCIAL NOTICE

[NO. 31 OF 2010]**MUNICIPAL DEMARCATION BOARD
DELIMITATION OF MUNICIPAL WARDS IN TERMS OF THE LOCAL****GOVERNMENT: MUNICIPAL STRUCTURES ACT, 1998****Municipality : Letsemeng Local Municipality (FS161)**

In terms of Item 5(1) of Schedule 1 to the Local Government: Municipal Structures Act, 1998 (Act No.117 of 1998) ("the Act") the Municipal Demarcation Board hereby publishes its delimitation of wards for the above-mentioned municipality. Particulars of the delimitation are listed in the Schedule.

In terms of Item 5(2) of Schedule 1 to the Act, any person aggrieved by a delimitation may, within 14 days of publication of this notice, submit objections in writing to:

The Municipal Demarcation Board
Private Bag X28
Hatfield
0028

Fax: 012-3422480

E-mail: robert@demarcation.org.za

The attached form MDB5 must please be used to object. The form is also available on www.demarcation.org.za

LANDIWE MAHLANGU
CHAIRPERSON: MDB

SCHEDULE

In terms of Section 18(3) of the Local Government: Municipal Structures Act, 1998 (Act 117 of 1998) the MEC responsible for local government has determined that the municipal council consists of 11 councillors.

After having consulted the Independent Electoral Commission, The Municipal Demarcation Board has delimited the municipality into 6 wards in terms of Schedule 1 to the Act.

The number of registered voters in each ward does not vary by more than fifteen percent from the norm. The norm was determined by dividing the total number of voters on the municipal segment of the national common voters roll, namely 17509 voters on 12 February 2009, by the number of wards in the municipality.

An overview map of the boundary of the municipality, with the boundaries of the wards within the municipal boundary, and a map of each ward are attached. In case of a discrepancy between a map and this schedule, the map will prevail.

The ward numbers, the voting districts and voting stations in each ward, and the number of voters are as follows:

WARD 1 comprises of a total of 2581 registered voters

Voting District	Voting Station	Number of Voters
21940017	JOHANNES MOKOPANE HALL	1500
21950018	EVANGELICAL LUTHERAN CHURCH	699
22100083	WANDA FARM	220
22100139	WATERPUT (LEMAJALA FARM)	162

WARD 2 comprises of a total of 2898 registered voters

Voting District	Voting Station	Number of Voters
21910025	IKANYEGENG GEMEENSKAPSKOOL	2085
21910036	PANORAMA COMBINED SCHOOL	813

WARD 3 comprises of a total of 2972 registered voters

Voting District	Voting Station	Number of Voters
21910014	JACOBSDAL TOWN HALL	794
21960031	IPATLENG SECONDARY SCHOOL	698
22100016	RAMDAM FARM SHED	178
22100027	PHAMBILI PRIMARY SCHOOL	474
22100094	ORANJEPLAAS	205
22100106	WITKRAAL [PAUL VORSTER FARM]	123
22100117	EMMUS SCHOOL	135
22100128	PERDEBERG	365

WARD 4 comprises of a total of 2869 registered voters

Voting District	Voting Station	Number of Voters
21930016	KOFFIEFONTEIN INTERMEDIATE SCHOOL	745
21930027	ROMAN CATHOLIC CHURCH	1568
22100151	SONWABILE EXT 4 SOCCER GROUNDS	556

WARD 5 comprises of a total of 2941 registered voters

Voting District	Voting Station	Number of Voters
21930038	DANIEL MOOPELA HALL	1873
21930049	EMMANUEL CHRISTIAN CHURCH	949
22100061	HEBRON FARM	119

WARD 6 comprises of a total of 3248 registered voters

Voting District	Voting Station	Number of Voters
21960019	BOLOKANANG COMMUNITY HALL	2377
21960020	PETRUSBURG TOWN HALL	546
21960042	TEMPORARY VOTING STATION (RECREATION PARK SITE # 1386)	325

Important: This Schedule contains the total number of registered voters on the municipality's segment of the national common voters' roll on 12 February 2009 as provided for in Government Notice No. 750 published in Government Gazette No. 32407 of 15 July 2009. The voting district numbers, the voting district boundaries, voting stations, and the number of voters may change after the registration of voters for the 2011 local elections.

FORM MDB5

WARD DELIMITATION

OBJECTION IN TERMS OF ITEM 5(2) OF SCHEDULE 1 TO THE
LOCAL GOVERNMENT: MUNICIPAL STRUCTURES ACT, 1998

Name of municipality:.....Code:.....

Name of aggrieved person/institution:.....

Contact person in case of an institution:.....

Address:.....

Tel. number:.....Cell number:.....

Email address:.....

I hereby object to the delimitation of the boundaries of the following wards:

WARD NUMBER	REASON/MOTIVATION

I request the Municipal Demarcation Board to consider the following alternative proposals:

Ward number	The ward should comprise of the following voting districts (Provide voting district number and the number of voters in brackets e.g. VD1123456(1500)+VD345678(2500)=4000)	Motivation

I confirm that:

- each cluster of voting districts form a contiguous ward;
- the number of voters in each ward fall within the minimum and maximum of voters allowed per ward;
- the proposed ward boundaries comply, in general, with the criteria.

SIGNATURE

NAME AND SURNAME

DATE

PROVINSIALE KENNISGEWING

[NO. 31 OF 2010]

**MUNISIPALE AFBAKENINGSRAAD
AFBAKENING VAN MUNISIPALE WYKE INGEVOLGE DIE WET OP
PLAASLIKE REGERING: MUNISIPALE STRUKTURE, 1998****Munisipaliteit : Letsemeng Plaaslike Munisipaliteit (FS161)**

Ingevolge Item 5(1) van Bylae 1 van die Wet op Plaaslike Regering: Munisipale Strukture, 1998 (Wet No. 117 van 1998) ("die Wet") publiseer die Munisipale Afbakeningsraad hiermee sy afbakening van wyke vir die bogenaaamde munisipaliteit. Besonderhede van die afbakening is vervat in die Bylae.

Ingevolge Item 5(2) van Bylae 1 van die Wet, kan enige persoon wat gegrief is deur 'n afbakening binne 14 dae na publikasie van hierdie kennisgewing skriftelike besware voorlê aan:

Die Munisipale Afbakeningsraad
Privaatsak X28
Hatfield
0028

Faks: 012-3422480

E-pos: robert@demarcation.org.za

Die aangehegte vorm MDB5 moet asseblief gebruik word om beswaar aan te teken. Die vorm is ook beskikbaar op www.demarcation.org.za

LANDIWE MAHLANGU**VOORSITTER: MUNISIPALE AFBAKENINGSRAAD****BYLAE**

Ingevolge Artikel 18(3) van die Wet op Plaaslike Regering: Munisipale Strukture, 1998 (Wet 117 van 1998) het die LUR vir plaaslike regering bepaal dat die munisipale raad bestaan uit 11 raadslede.

Na oorlegpleging met die Onafhanklike Verkiesingskommissie het die Munisipale Afbakeningsraad die munisipaliteit in 6 wyke afgebaken ingevolge Bylae 1 van die Wet.

Die getal geregistreerde kiesers in elke wyk, wyk nie meer as vyftien persent van die norm af nie. Die norm is bepaal deur die getal geregistreerde kiesers op die munisipale segment van die nasionale gemeenskaplike kieserslys, naamlik 17509 kiesers op 12 Februarie 2009, deur die getal wyke in die munisipaliteit te deel.

'n Oorsigkaart van die munisipale grens met die grense van die wyke binne die munisipale grens, en 'n kaart van elke wyk, is aangeheg. Ingeval van 'n verskil tussen 'n kaart en hierdie bylae, sal die kaart geld.

Die wyknommers, die stemdistrikte en stemlokale in elke wyk, en die getal kiesers is as volg:

WYK 1 het 2581 kiesers

Stemdistrik	Stemlokaal	Getal kiesers
21940017	JOHANNES MOKOPANE HALL	1500
21950018	EVANGELICAL LUTHERAN CHURCH	699
22100083	WANDA FARM	220
22100139	WATERPUT (LEMAJALA FARM)	162

WYK 2 het 2898 kiesers

Stemdistrik	Stemlokaal	Getal kiesers
21910025	IKANYEGENG GEMEENSKAPSKOOL	2085
21910036	PANORAMA COMBINED SCHOOL	813

WYK 3 het 2972 kiesers

Stemdistrik	Stemlokaal	Getal kiesers
21910014	JACOBSDAL TOWN HALL	794
21960031	IPATLENG SECONDARY SCHOOL	698
22100016	RAMDAM FARM SHED	178
22100027	PHAMBILI PRIMARY SCHOOL	474
22100094	ORANJEPLAAS	205
22100106	WITKRAAL [PAUL VORSTER FARM]	123
22100117	EMMUS SCHOOL	135
22100128	PERDEBERG	365

WYK 4 het 2869 kiesers

Stemdistrik	Stemlokaal	Getal kiesers
21930016	KOFFIEFONTEIN INTERMEDIATE SCHOOL	745
21930027	ROMAN CATHOLIC CHURCH	1568
22100151	SONWABLE EXT 4 SOCCER GROUNDS	556

WYK 5 het 2941 kiesers

Stemdistrik	Stemlokaal	Getal kiesers
21930038	DANIEL MOOPELA HALL	1873
21930049	EMMANUEL CHRISTIAN CHURCH	949
22100061	HEBRON FARM	119

WYK 6 het 3248 kiesers

Stemdistrik	Stemlokaal	Getal kiesers
21960019	BOLOKANANG COMMUNITY HALL	2377
21960020	PETRUSBURG TOWN HALL	546
21960042	TEMPORARY VOTING STATION (RECREATION PARK SITE # 1386)	325

Belangrik: Hierdie Bylae bevat die totale getal geregistreerde kiesers op die munisipaliteit se segment van die nasionale gemeenskaplike kieserslys op 12 Februarie 2009, waarvoor voorsiening gemaak is in Goewermentskennisgewing No. 750 gepubliseer in Staatskoerant No. 32407 van 15 Julie 2009. Die stemdistriknommers, die grense van die stemdistrikte, die stemlokale, en die getal kiesers mag verander na die registrasie van kiesers vir die 2011 plaaslike verkiesings.

VORM MDB5

WYKSAFBAKENING

BESWAAR INGEVOLGE ITEM 5(2) VAN BYLAE 1
VAN DIE WET OP PLAASLIKE REGERING: MUNISIPALE STRUKTURE, 1998

Naam van Munisipaliteit:.....Code:.....

Naam van beswaarde persoon/instelling:.....

Kontak persoon in geval van 'n instelling:.....

Adres:.....

Tel. nommer:..... Selfoonnommer:.....

E-pos adres:.....

Hiermee teken ek beswaar aan teen die afbakening van die grense van die volgende wyke:

WYK NOMMER	REDE/MOTIVERING

Ek versoek die Munisipale Afbakeningsraad om die volgende alternatiewe voorstelle te oorweeg

Wyk nommer	Die wyk moet bestaan uit die volgende stemdistrikte: (Voorsien die stemdistriktnommer en die getal geregistreerde kiesers as volg VD1123456(1500)+VD345678(2500)=4000)	Motivering

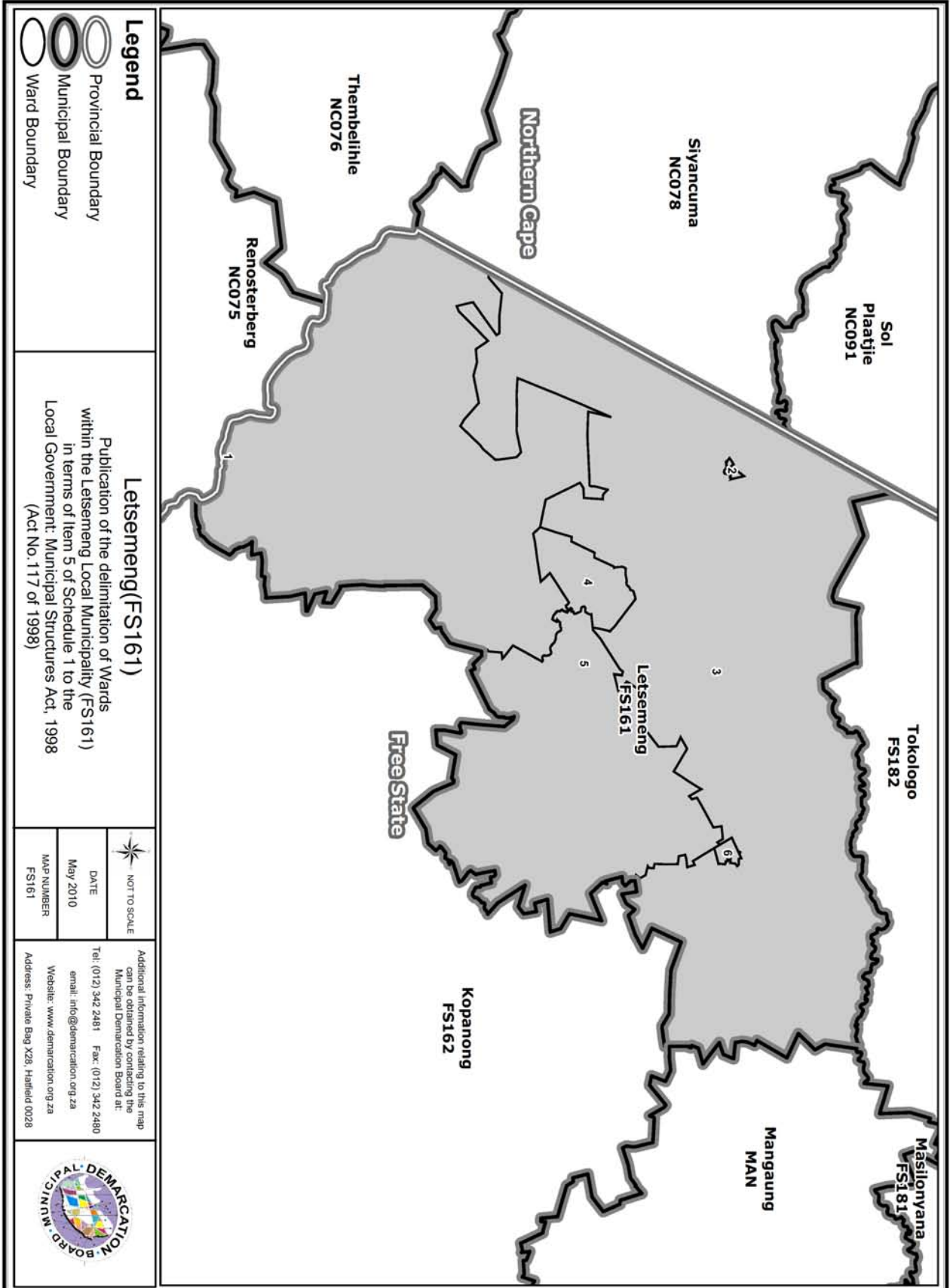
Ek bevestig dat:

- die saamgevoegde stemdistrikte vorm 'n aaneenlopende wyk;
- die getal kiesers in elke wyk is binne die minimum en maksimum getal wat per wyk toegelaat word;
- die voorgestelde wyke voldoen in die algemeen aan die kriteria.

HANDTEKENING

NAAM EN VAN

DATUM



- Legend**
- Provincial Boundary
 - Municipal Boundary
 - Ward Boundary

Letsemeng(FS161)

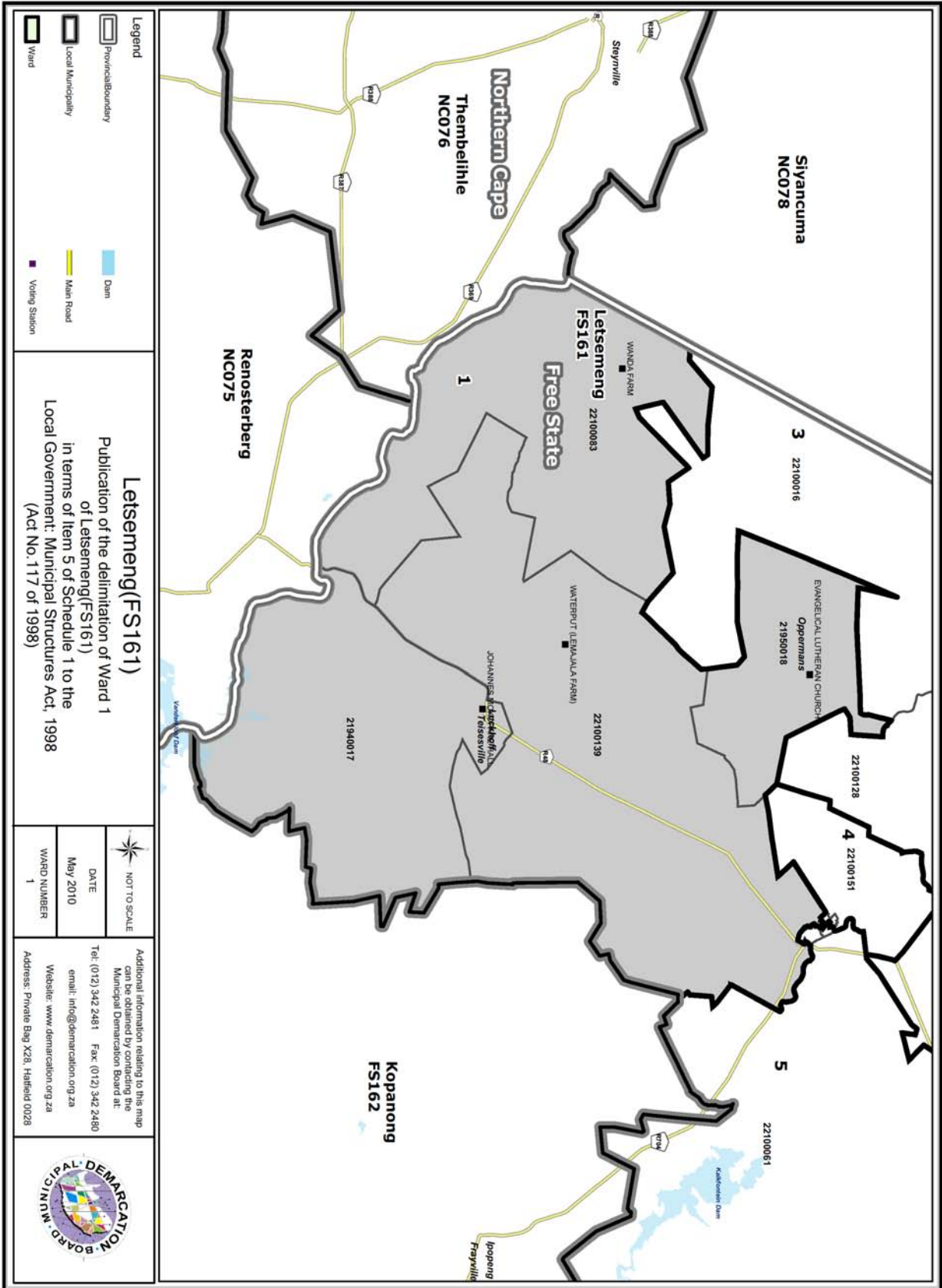
Publication of the delimitation of Wards within the Letsemeng Local Municipality (FS161) In terms of Item 5 of Schedule 1 to the Local Government: Municipal Structures Act, 1998 (Act No. 117 of 1998)

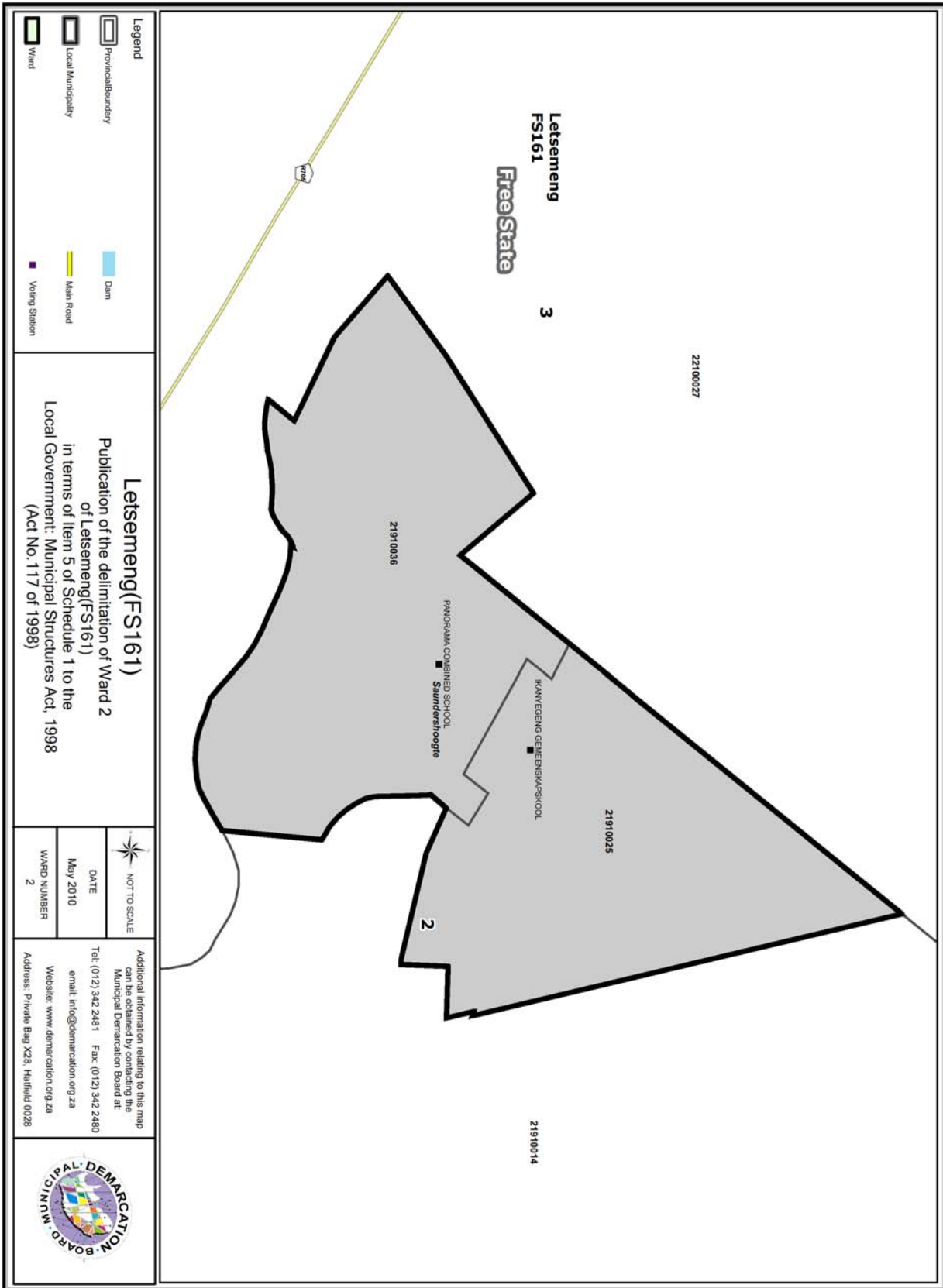
NOT TO SCALE	
DATE	May 2010
MAP NUMBER	FS161

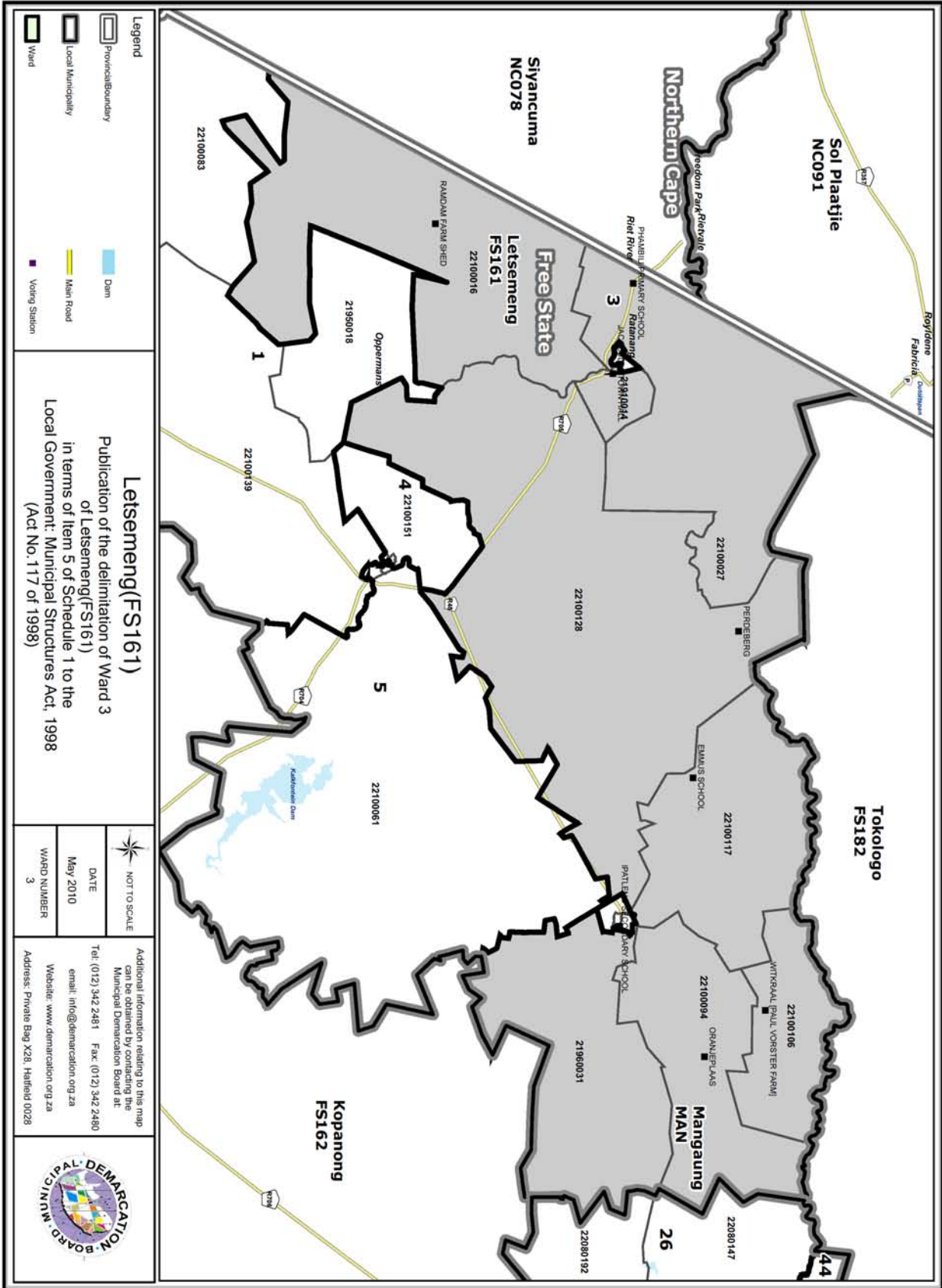
Additional information relating to this map can be obtained by contacting the Municipal Demarcation Board at:

Tel: (012) 342 2481 Fax: (012) 342 2480
 email: info@demarcation.org.za
 Website: www.demarcation.org.za
 Address: Private Bag X28, Hatfield 0028









- Legend**
- Provincial Boundary
 - Local Municipality
 - Ward
 - Dam
 - Main Road
 - Voting Station

Letsemeng (FS161)
 Publication of the delimitation of Ward 3
 of Letsemeng (FS161)
 in terms of Item 5 of Schedule 1 to the
 Local Government: Municipal Structures Act, 1998
 (Act No. 117 of 1998)

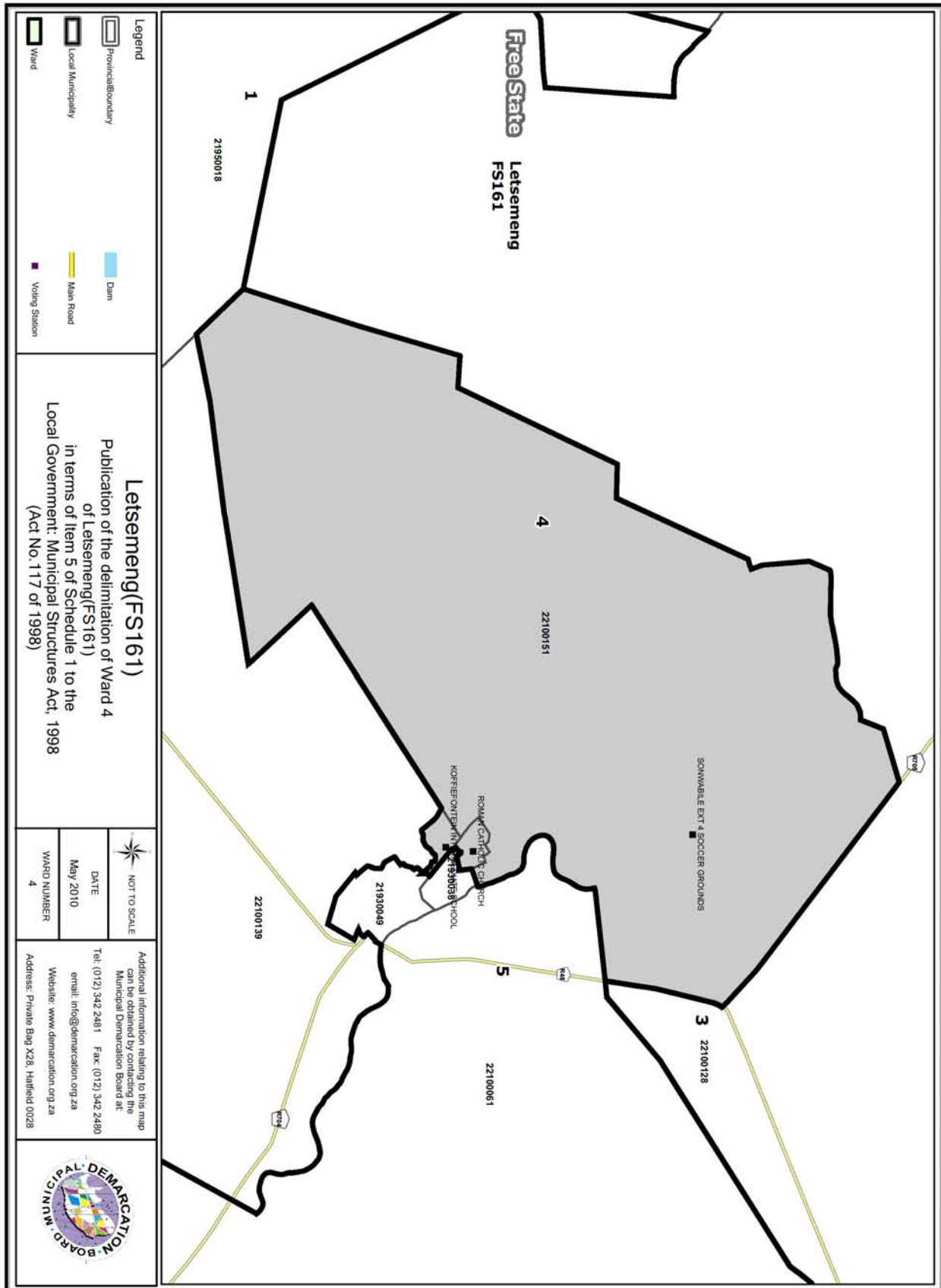
NOT TO SCALE

DATE	May 2010
WARD NUMBER	3

Additional information relating to this map
 can be obtained by contacting the
 Municipal Demarcation Board at:

Tel: (012) 342 2481 Fax: (012) 342 2480
 email: info@demarcation.org.za
 Website: www.demarcation.org.za
 Address: Private Bag X28, Hatfield 0028





- Legend**
- Provincial Boundary
 - Local Municipality
 - Ward
 - Dam
 - Main Road
 - Young Station

Letsemeng(FS161)
 Publication of the delimitation of Ward 4
 of Letsemeng(FS161)
 In terms of Item 5 of Schedule 1 to the
 Local Government: Municipal Structures Act, 1998
 (Act No. 117 of 1998)

	NOT TO SCALE
DATE	May 2010
WARD NUMBER	4

Additional information relating to this map
 can be obtained by contacting the
 Municipal Demarcation Board at:
 Tel: (012) 342 2481 Fax: (012) 342 2480
 email: info@demarcation.org.za
 Website: www.demarcation.org.za
 Address: Private Bag 928, Hatfield 0028



