

Provincial Gazette

Free State Province

Published by Authority

Provinsiale Koerant

Provinsie Vrystaat

Uitgegee op Gesag

NO. 53	FRIDAY, 02 JULY 2010	NO. 53	VRYDAG, 02 JULIE 2010
<p style="text-align: center;">PROVINCIAL NOTICE</p> <p>81 Municipal Demarcation Board Delimitation of Municipal Wards in terms of the Local Government: Municipal Structures Act, 1998 Municipality: Nala Local Municipality (FS185) 2</p>		<p style="text-align: center;">PROVINSIALE KENNISGEWING</p> <p>81 Munisipale Afbakeningsraad Afbakening van Munisipale Wyke ingevolge die Wet op Plaaslike Regering: Munisipale Strukture, 1998 Munisipaliteit: Nala Plaaslike Munisipaliteit (FS185) 6</p>	

PROVINCIAL NOTICE

[NO. 81 OF 2010]

**MUNICIPAL DEMARCATION BOARD
DELIMITATION OF MUNICIPAL WARDS IN TERMS OF THE LOCAL
GOVERNMENT: MUNICIPAL STRUCTURES ACT, 1998**

Municipality : Nala Local Municipality (FS185)

In terms of Item 5(1) of Schedule 1 to the Local Government: Municipal Structures Act, 1998 (Act No. 117 of 1998) ("the Act") the Municipal Demarcation Board hereby publishes its delimitation of wards for the above-mentioned municipality. Particulars of the delimitation are listed in the Schedule.

In terms of Item 5(2) of Schedule 1 to the Act, any person aggrieved by a delimitation may, within 14 days of publication of this notice, submit objections in writing to:

The Municipal Demarcation Board
Private Bag X28
Hatfield
0028

Fax: 012-3422480

E-mail: robert@demarcation.org.za

The attached form MDB5 must please be used to object. The form is also available on www.demarcation.org.za

LANDIWE MAHLANGU
CHAIRPERSON: MDB

SCHEDULE

In terms of Section 18(3) of the Local Government: Municipal Structures Act, 1998 (Act 117 of 1998) the MEC responsible for local government has determined that the municipal council consists of 24 councillors.

After having consulted the Independent Electoral Commission, The Municipal Demarcation Board has delimited the municipality into 12 wards in terms of Schedule 1 to the Act.

The number of registered voters in each ward does not vary by more than fifteen percent from the norm. The norm was determined by dividing the total number of voters on the municipal segment of the national common voters roll, namely 38987 voters on 12 February 2009, by the number of wards in the municipality.

An overview map of the boundary of the municipality, with the boundaries of the wards within the municipal boundary, and a map of each ward are attached. In case of a discrepancy between a map and this schedule, the map will prevail.

The ward numbers, the voting districts and voting stations in each ward, and the number of voters are as follows:

WARD 1 comprises of a total of 3747 registered voters

Voting District	Voting Station	Number of Voters
22610034	TATAISO PRIMARY SCHOOL	1812
22610045 (Portion)	TEMPORARY STATION (NEXT TO PILGRIMS RESTAURANT)	824
22610089 (Portion)	ALFRED NZO HALL	1111

WARD 2 comprises of a total of 3120 registered voters

Voting District	Voting Station	Number of Voters
22610012	WESSELBRON PUBLIC LIBRARY	1128
22610067	LETSIBOLO PRIMARY SCHOOL	1410
22610089 (Portion)	ALFRED NZO HALL	250
22610090	BAPTIST CHURCH	332

WARD 3 comprises of a total of 3187 registered voters

Voting District	Voting Station	Number of Voters
22610045 (Portion)	TEMPORARY STATION (NEXT TO PILGRIMS RESTAURANT)	400
22610056 (Portion)	KATOLOSO PUBLIC SCHOOL	1531
22610102	UNITING REFORMED CHURCH IN SOUTH AFRICA	1023
22610113	ITHABELENG HIGH SCHOOL	233

WARD 4 comprises of a total of 2843 registered voters

Voting District	Voting Station	Number of Voters
22610056 (Portion)	KATOLOSO PUBLIC SCHOOL	600
22610078	MONYAKENG HALL	1557
22610124	MONYAKENG HIGH SCHOOL	686

WARD 5 comprises of a total of 3427 registered voters

Voting District	Voting Station	Number of Voters
22470106	TSHEDISEHANG SCHOOL	1899
22470140	JEREMIAH LETSIE CRECHE	949
22470151	MOPHATE HIGH SCHOOL	579

WARD 6 comprises of a total of 3060 registered voters

Voting District	Voting Station	Number of Voters
22470016	BOTHAVILLE PUBLIC SCHOOL	1339
22470027 (Portion)	DIPHETOHO SCHOOL	200
22470033	MOTHOOSELE CRECHE	1321

WARD 7 comprises of a total of 2833 registered voters

Voting District	Voting Station	Number of Voters
22470027 (Portion)	DIPHETOHO SCHOOL	1239
22470038	OZEL SELELE SCHOOL	1594

WARD 8 comprises of a total of 3818 registered voters

Voting District	Voting Station	Number of Voters
22470050	MANELLANG THUTO SCHOOL	2565
22470117 (Portion)	KGOTSONG RECREATION RESORT	823
22650410	MORESTER	93
22650421	TIDOR SCHOOL	176
22650452	NAMPO SECONDARY AGRICULTURAL SCHOOL	161

WARD 9 comprises of a total of 3242 registered voters

Voting District	Voting Station	Number of Voters
22470117 (Portion)	KGOTSONG RECREATION RESORT	1280
22470162	LETLOTLO NALEDI PRIMARY SCHOOL	1962

WARD 10 comprises of a total of 3344 registered voters

Voting District	Voting Station	Number of Voters
22650184	HELPMEKAR	210
22650230	LOUISE SCHOOL	342
22650241	MOOIVELD SCHOOL	376
22650252	VERGESIG	112
22650263	WELVERDIEND SCHOOL	109
22650274	VLEIDAM SCHOOL	132
22650308	ORION SCHOOL	482
22650319	MIDDELSPRUIT SCHOOL	140
22650320	LAMBRECHTSFONTEIN	247
22650331	SPEBONA BOVAAL SCHOOL	283
22650342	VAN ABOS VILLA SCHOOL	244
22650353	GOLDEN FLEECE FARM	378
22650364	ROODAG	289

WARD 11 comprises of a total of 3819 registered voters

Voting District	Voting Station	Number of Voters
22470061 (Portion)	NEW CHURCH OF SOUTHERN AFRICA	807
22470072	HLABOLOHA PRIMARY SCHOOL	3012

WARD 12 comprises of a total of 3547 registered voters

Voting District	Voting Station	Number of Voters
22470049	BOTHAVILLE TOWN HALL	2347
22470061 (Portion)	NEW CHURCH OF SOUTHERN AFRICA	1200

Important: This Schedule contains the total number of registered voters on the municipality's segment of the national common voters' roll on 12 February 2009 as provided for in Government Notice No. 750 published in Government Gazette No. 32407 of 15 July 2009. The voting district numbers, the voting district boundaries, voting stations, and the number of voters may change after the registration of voters for the 2011 local elections.

FORM MDB5
WARD DELIMITATION

OBJECTION IN TERMS OF ITEM 5(2) OF SCHEDULE 1 TO THE
LOCAL GOVERNMENT: MUNICIPAL STRUCTURES ACT, 1998

Name of municipality:.....Code:.....

Name of aggrieved person/institution:.....

Contact person in case of an institution:.....

Address:.....

Tel. number:.....Cell number:.....

Email address:.....

I hereby object to the delimitation of the boundaries of the following wards:

WARD NUMBER	REASON/MOTIVATION

I request the Municipal Demarcation Board to consider the following alternative proposals:

Ward number	The ward should comprise of the following voting districts (Provide voting district number and the number of voters in brackets e.g. VD1123456(1500)+VD345678(2500)=4000)	Motivation

I confirm that:

- each cluster of voting districts form a contiguous ward;
- the number of voters in each ward fall within the minimum and maximum of voters allowed per ward;
- the proposed ward boundaries comply, in general, with the criteria.

SIGNATURE

NAME AND SURNAME

DATE

PROVINSIALE KENNISGEWING

[NO. 81 VAN 2010]

**MUNISIPALE AFBAKENINGSRAAD
AFBAKENING VAN MUNISIPALE WYKE INGEVOLGE DIE WET OP
PLAASLIKE REGERING: MUNISIPALE STRUKTURE, 1998****Munisipaliteit : Nala Plaaslike Munisipaliteit (FS185)**

Ingevolge Item 5(1) van Bylae 1 van die Wet op Plaaslike Regering: Munisipale Strukture, 1998 (Wet No. 117 van 1998) ("die Wet") publiseer die Munisipale Afbakeningsraad hiermee sy afbakening van wyke vir die bogenoemde munisipaliteit. Besonderhede van die afbakening is vervat in die Bylae.

Ingevolge Item 5(2) van Bylae 1 van die Wet, kan enige persoon wat gegrief is deur 'n afbakening binne 14 dae na publikasie van hierdie kennisgewing skriftelike besware voorlê aan:

Die Munisipale Afbakeningsraad
Privaatsak X28
Hatfield
0028

Faks: 012-3422480

E-pos: robert@demarcation.org.za

Die aangehegte vorm MDB5 moet asseblief gebruik word om beswaar aan te teken. Die vorm is ook beskikbaar op www.demarcation.org.za

LANDIWE MAHLANGU
VOORSITTER: MUNISIPALE AFBAKENINGSRAAD

BYLAE

Ingevolge Artikel 18(3) van die Wet op Plaaslike Regering: Munisipale Strukture, 1998 (Wet 117 van 1998) het die LUR vir plaaslike regering bepaal dat die munisipale raad bestaan uit 24 raadslede.

Na oorlegpleging met die Onafhanklike Verkiesingskommissie het die Munisipale Afbakeningsraad die munisipaliteit in 12 wyke afgebaken ingevolge Bylae 1 van die Wet.

Die getal geregistreerde kiesers in elke wyk, wyk nie meer as vyftien persent van die norm af nie. Die norm is bepaal deur die getal geregistreerde kiesers op die munisipale segment van die nasionale gemeenskaplike kieserslys, naamlik 39987 kiesers op 12 Februarie 2009, deur die getal wyke in die munisipaliteit te deel.

'n Oorsigkaart van die munisipale grens met die grense van die wyke binne die munisipale grens, en 'n kaart van elke wyk, is aangeheg. Ingeval van 'n verskil tussen 'n kaart en hierdie bylae, sal die kaart geld.

Die wyknommers, die stembidistrikte en stemlokale in elke wyk, en die getal kiesers is as volg:

WYK 1 het 3747 kiesers

Stemdistrik	Stemlokaal	Getal kiesers
22610034	TATAISO PRIMARY SCHOOL	1812
22610045 (Gedeelte)	TEMPORARY STATION (NEXT TO PILGRIMS RESTAURANT)	824
22610089 (Gedeelte)	ALFRED NZO HALL	1111

WYK 2 het 3120 kiesers

Stemdistrik	Stemlokaal	Getal kiesers
22610012	WESSELBRON PUBLIC LIBRARY	1128
22610067	LETSIBOLO PRIMARY SCHOOL	1410
22610089 (Gedeelte)	ALFRED NZO HALL	250
22610090	BAPTIST CHURCH	332

WYK 3 het 3187 kiesers

Stemdistrik	Stemlokaal	Getal kiesers
22610045 (Gedeelte)	TEMPORARY STATION (NEXT TO PILGRIMS RESTAURANT)	400
22610056 (Gedeelte)	KATOLOSO PUBLIC SCHOOL	1551
22610102	UNITING REFORMED CHURCH IN SOUTH AFRICA	1023
22610113	ITHABELENG HIGH SCHOOL	213

WYK 4 het 2843 kiesers

Stemdistrik	Stemlokaal	Getal kiesers
22610056 (Gedeelte)	KATOLOSO PUBLIC SCHOOL	600
22610078	MONYAKENG HALL	1557
22610124	MONYAKENG HIGH SCHOOL	686

WYK 5 het 3427 kiesers

Stemdistrik	Stemlokaal	Getal kiesers
22470106	TSHEDISEHANG SCHOOL	1899
22470140	JEREMIAH LETSIE CRECHE	949
22470151	MOPHATE HIGH SCHOOL	579

WYK 6 het 3060 kiesers

Stemdistrik	Stemlokaal	Getal kiesers
22470016	BOTHAVILLE PUBLIC SCHOOL	1538
22470027 (Gedeelte)	DIPHETOHO SCHOOL	200
22470083	MOTHOOSELE CRECHE	1321

WYK 7 het 2833 kiesers

Stemdistrik	Stemlokaal	Getal kiesers
22470027 (Gedeelte)	DIPHETOHO SCHOOL	1239
22470038	OZIEL SELELE SCHOOL	1594

WYK 8 het 3818 kiesers

Stemdistrik	Stemlokaal	Getal kiesers
22470080	MAMELLANG THUTO SCHOOL	2565
22470117 (Gedeelte)	KGOTSONG RECREATION RESORT	823
22650410	MORESTER	93
22650421	TIDOR SCHOOL	176
22650432	NANPO SECONDARY AGRICULTURAL SCHOOL	161

WYK 9 het 3242 kiesers

Stemdistrik	Stemlokaal	Getal kiesers
22470117 (Gedeelte)	KGOTSONG RECREATION RESORT	1280
22470162	LETLOTLO NALEDI PRIMARY SCHOOL	1962

WYK 10 het 3344 kiesers

Stemdistrik	Stemlokaal	Getal kiesers
22650184	HELPMEEKAAR	210
22650230	LOUISE SCHOOL	342
22650241	MOOTVELD SCHOOL	376
22650252	VERGESIG	112
22650263	WELVERDIEND SCHOOL	109
22650274	VLEIDAM SCHOOL	132
22650308	ORION SCHOOL	482
22650319	MIDDELSPRUIT SCHOOL	140
22650320	LAMBRECHT'SFONTEIN	247
22650331	SPESBONA BOVAAL SCHOOL	283
22650342	VAN ABOS VILLA SCHOOL	244
22650353	GOLDEN FLEECE FARM	378
22650364	ROOIDAG	289

WYK 11 het 3819 kiesers

Stemdistrik	Stemlokaal	Getal kiesers
22470061 (Gedeelte)	NEW CHURCH OF SOUTHERN AFRICA	807
22470072	HLABOLOHA PRIMARY SCHOOL	3012

WYK 12 het 3547 kiesers

Stemdistrik	Stemlokaal	Getal kiesers
22470049	BOTHEAVILLE TOWN HALL	2347
22470061 (Gedeelte)	NEW CHURCH OF SOUTHERN AFRICA	1200

Belangrik: Hierdie Bylae bevat die totale getal geregistreerde kiesers op die munisipaliteit se segment van die nasionale gemeenskaplike kieserslys op 12 Februarie 2009, waarvoor voorsiening gemaak is in Goewermentskennisgewing No. 750 gepubliseer in Staatskoerant No. 32407 van 15 Julie 2009. Die stemdistriknommers, die grense van die stemdistrikte, die stemlokale, en die getal kiesers mag verander na die registrasie van kiesers vir die 2011 plaaslike verkiesings.

VORM MDB5

WYKSAFBAKENING

BESWAAR INGEVOLGE ITEM 5(2) VAN BYLAE 1
VAN DIE WET OP PLAASLIKE REGERING: MUNISIPALE STRUKTURE, 1998

Naam van Munisipaliteit:.....Code:.....

Naam van beswaarde persoon/instelling:.....

Kontak persoon in geval van 'n instelling:.....

Adres:.....

Tel. nommer:..... Selfoonnommer:.....

E-pos adres:.....

Hiermee teken ek beswaar aan teen die afbakening van die grense van die volgende wyke:

WYK NOMMER	REDE/MOTIVERING

Ek versoek die Munisipale Afbakeningsraad om die volgende alternatiewe voorstelle te oorweeg:

Wyk nommer	Die wyk moet bestaan uit die volgende stembedistrikte: (Voorsien die stembedistriktnommer en die getal geregistreerde kiesers as volg VD1123456(1500)+VD345678(2500)=4000)	Motivering

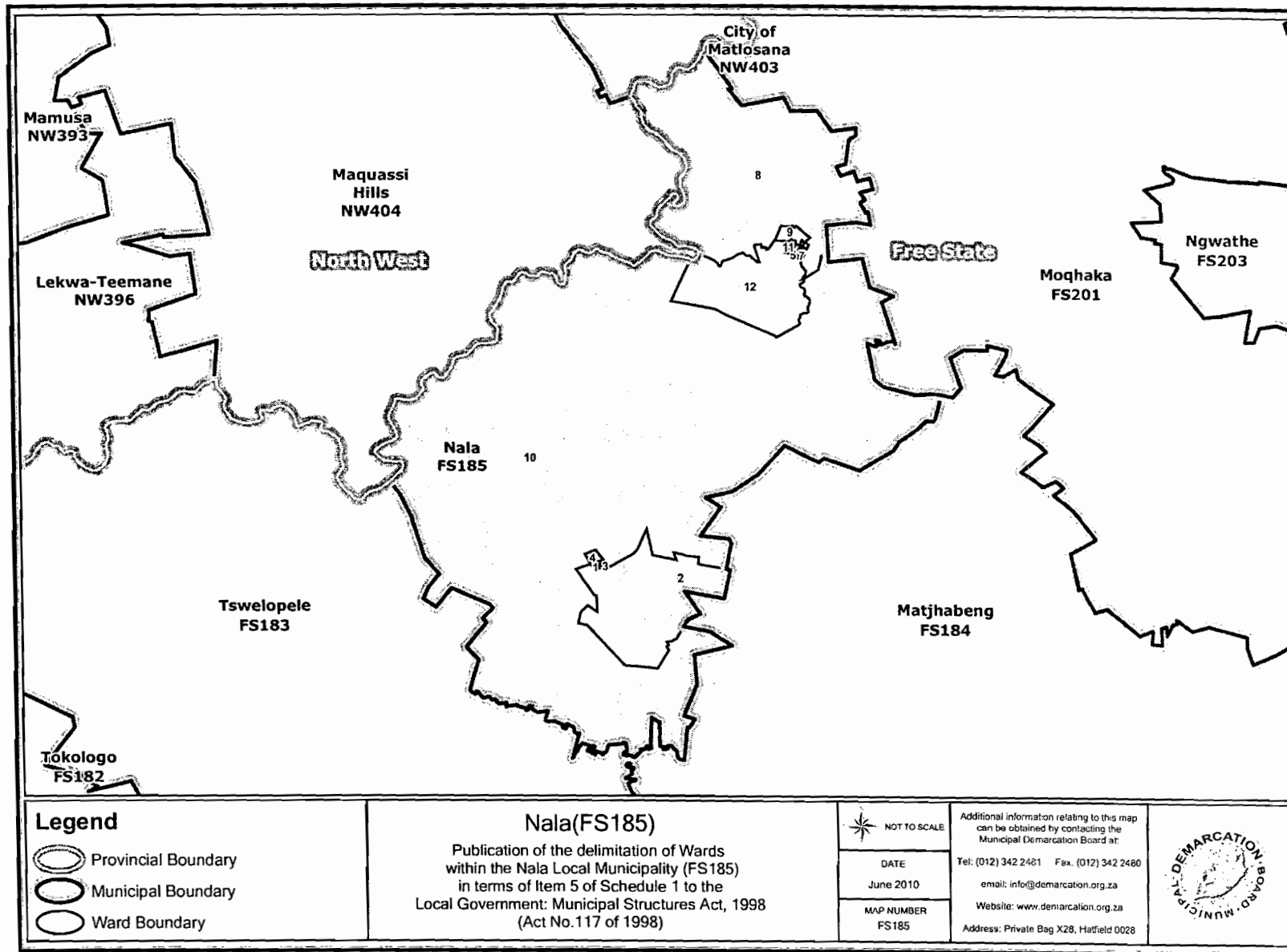
Ek bevestig dat:

- die saamgevoegde stembedistrikte vorm 'n aaneenlopende wyk;
- die getal kiesers in elke wyk is binne die minimum en maksimum getal wat per wyk toegelaat word;
- die voorgestelde wyke voldoen in die algemeen aan die kriteria.

HANDTEKENING

NAAM EN VAN

DATUM



Legend

- Provincial Boundary
- Municipal Boundary
- Ward Boundary

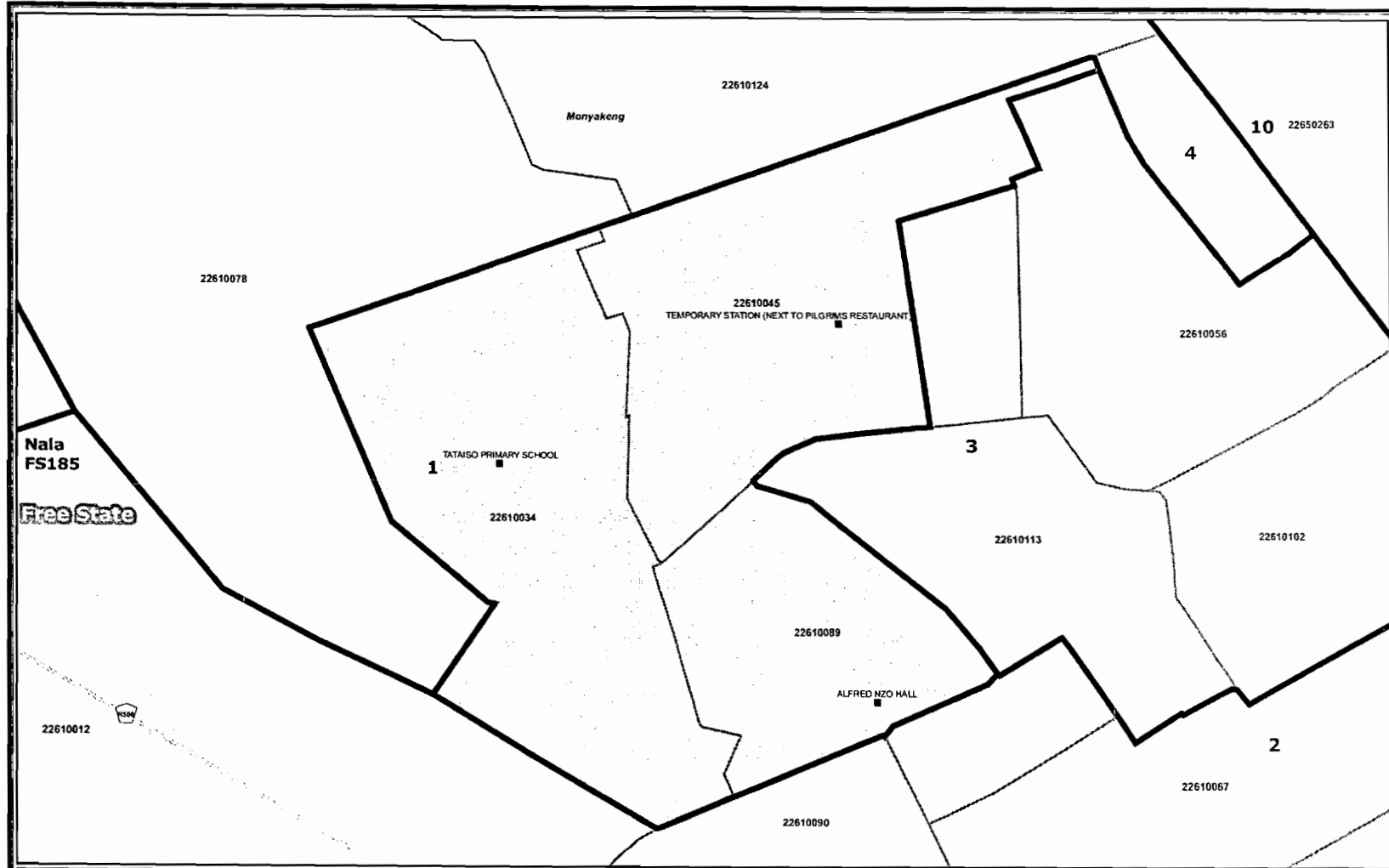
Nala (FS185)









Publication of the delimitation of Wards within the Nala Local Municipality (FS185) in terms of Item 5 of Schedule 1 to the Local Government: Municipal Structures Act, 1998 (Act No.117 of 1998)

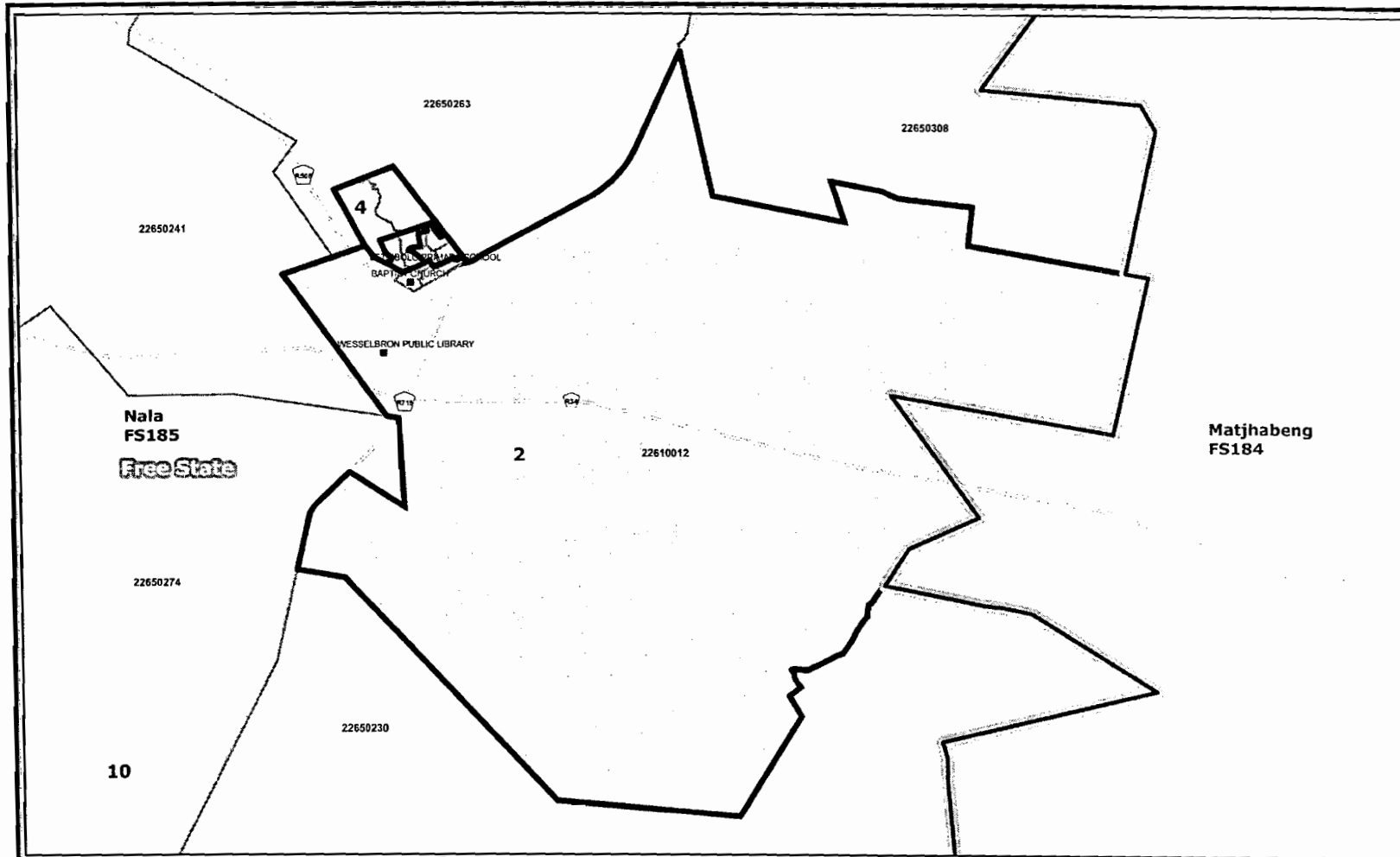
	NOT TO SCALE
DATE	June 2010
MAP NUMBER	FS185

Additional information relating to this map can be obtained by contacting the Municipal Demarcation Board at:
 Tel: (012) 342 2461 Fax: (012) 342 2460
 email: info@demarcation.org.za
 Website: www.demarcation.org.za
 Address: Private Bag X28, Hatfield 0028





<p>Legend</p> <ul style="list-style-type: none">  Provincial Boundary  Local Municipality  Ward  Dam  Main Road  Voting Station 	<p>Nala(FS185) Publication of the delimitation of Ward 1 of Nala(FS185) in terms of Item 5 of Schedule 1 to the Local Government: Municipal Structures Act, 1998 (Act No.117 of 1998)</p>	<p> NOT TO SCALE</p> <p>DATE June 2010</p> <p>WARD NUMBER 1</p>	<p>Additional information relating to this map can be obtained by contacting the Municipal Demarcation Board at:</p> <p>Tel: (012) 342 2481 Fax: (012) 342 2480 email: info@demarcation.org.za Website: www.demarcation.org.za Address: Private Bag X28, Hatfield 0028</p>	
--	---	--	--	---



Legend

- Provincial Boundary
- Local Municipality
- Ward

- Dam
- Main Road
- Voting Station

Nala(FS185)
 Publication of the delimitation of Ward 2
 of Nala(FS185)
 in terms of Item 5 of Schedule 1 to the
 Local Government: Municipal Structures Act, 1998
 (Act No.117 of 1998)

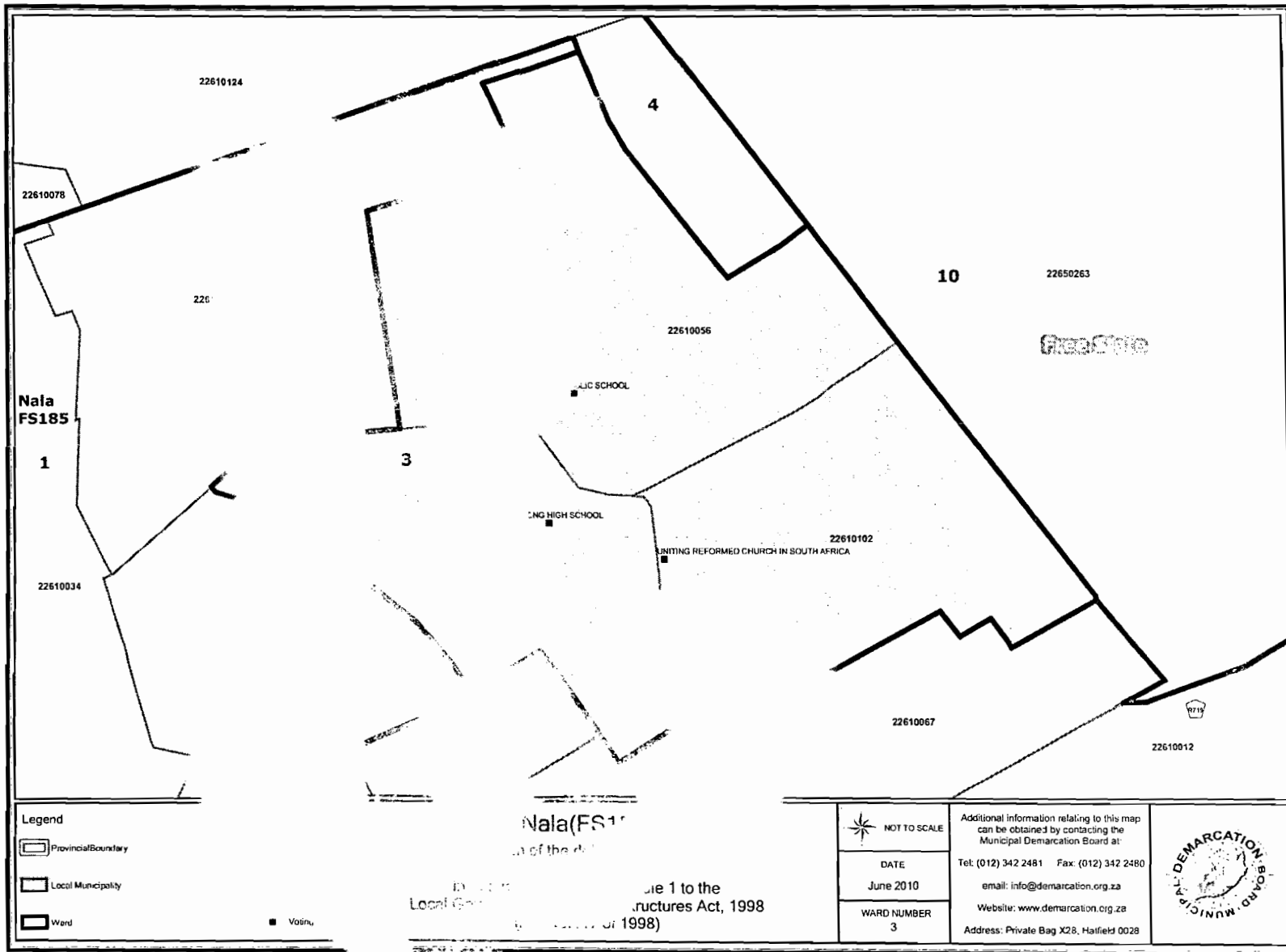
NOT TO SCALE

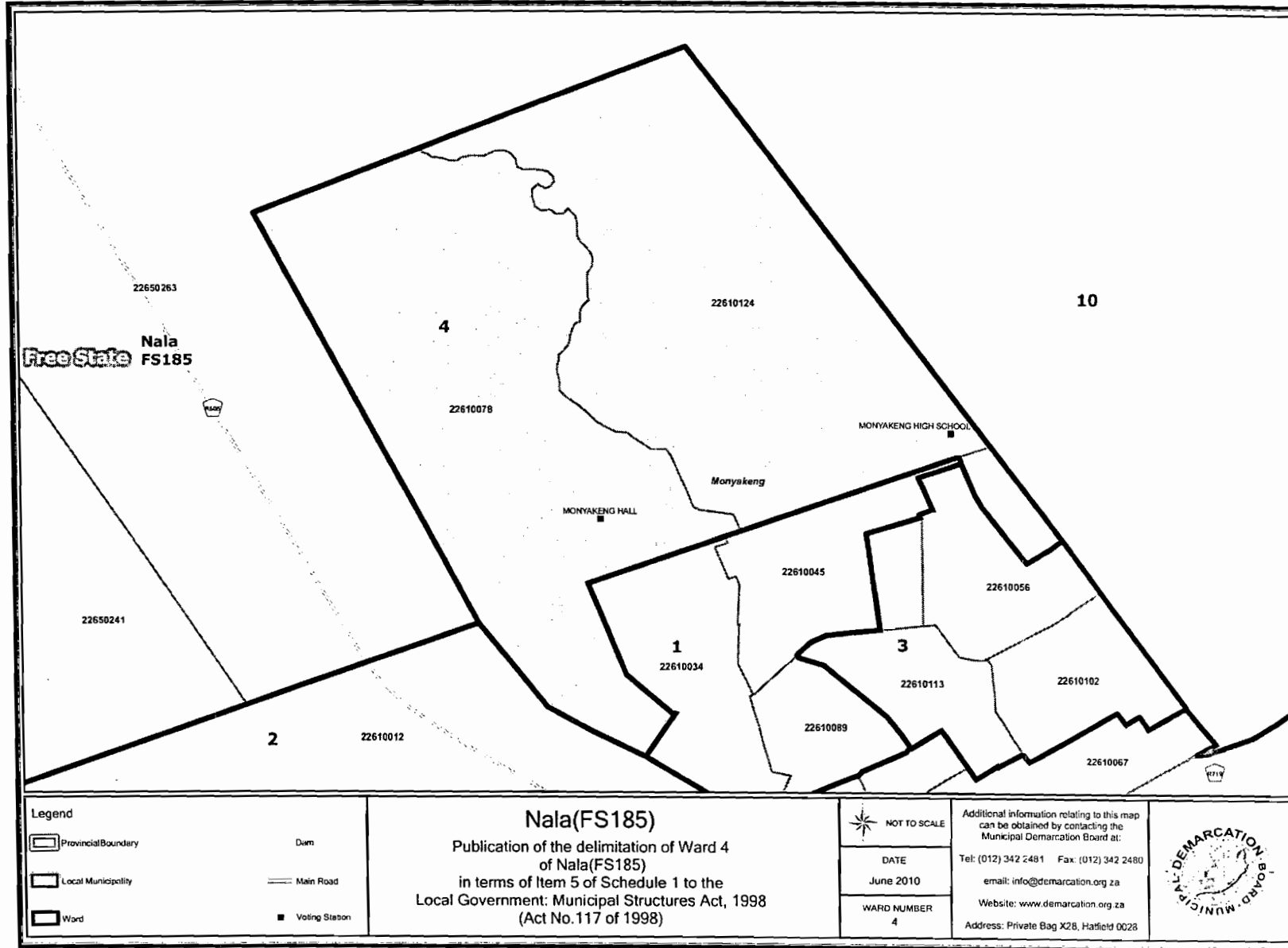
DATE	June 2010
WARD NUMBER	2

Additional information relating to this map
 can be obtained by contacting the
 Municipal Demarcation Board at

Tel: (012) 342 2481 Fax: (012) 342 2460
 email: info@demarcation.org.za
 Website: www.demarcation.org.za
 Address: Private Bag X28, Hatfield 0028







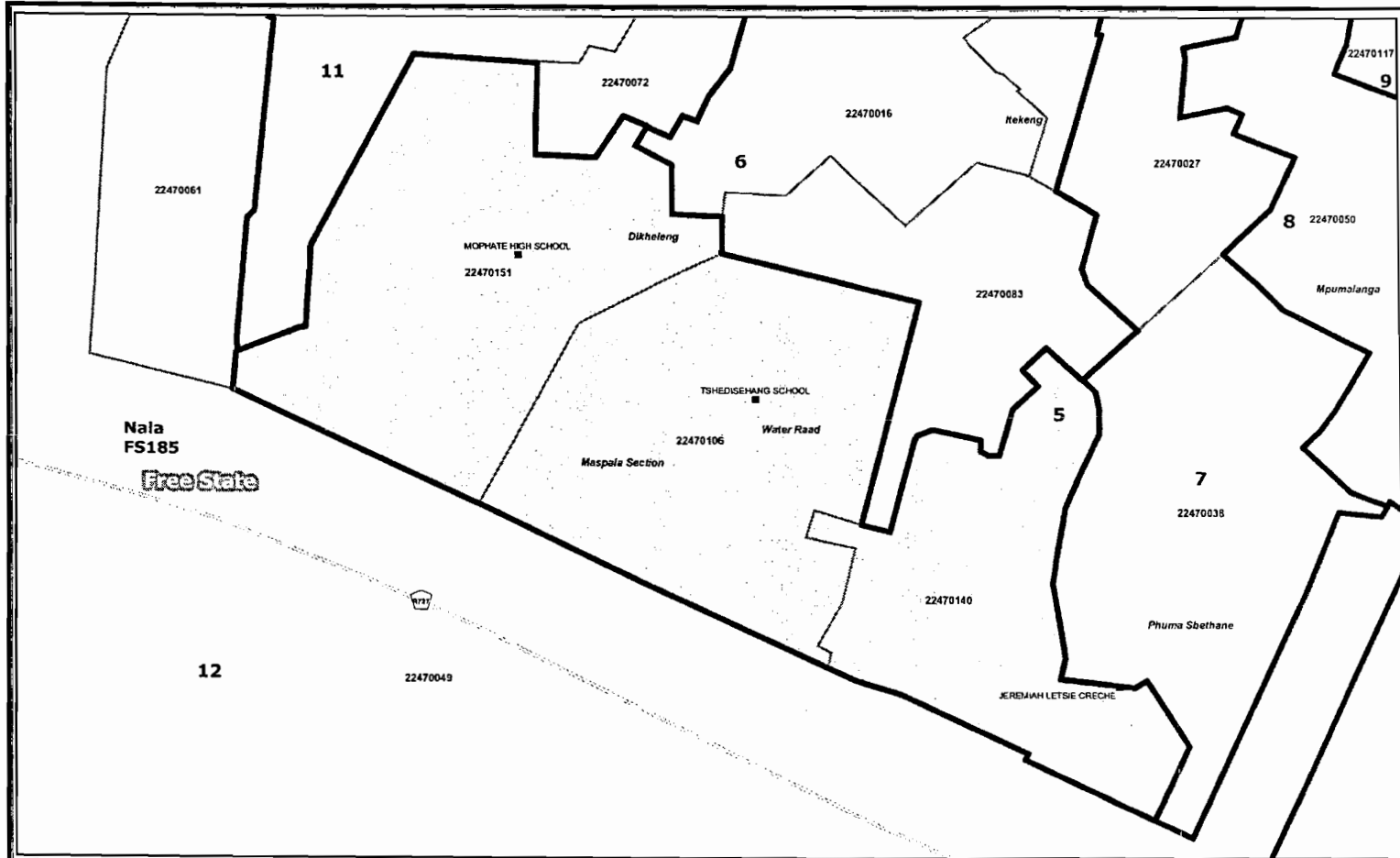
Legend	
	Provincial Boundary
	Local Municipality
	Ward
	Dam
	Main Road
	Voting Station

Nala(FS185)
 Publication of the delimitation of Ward 4
 of Nala(FS185)
 in terms of Item 5 of Schedule 1 to the
 Local Government: Municipal Structures Act, 1998
 (Act No.117 of 1998)

	NOT TO SCALE
DATE	June 2010
WARD NUMBER	4

Additional information relating to this map
 can be obtained by contacting the
 Municipal Demarcation Board at:
 Tel: (012) 342 2481 Fax: (012) 342 2480
 email: info@demarcation.org.za
 Website: www.demarcation.org.za
 Address: Private Bag X28, Hatfield 0028





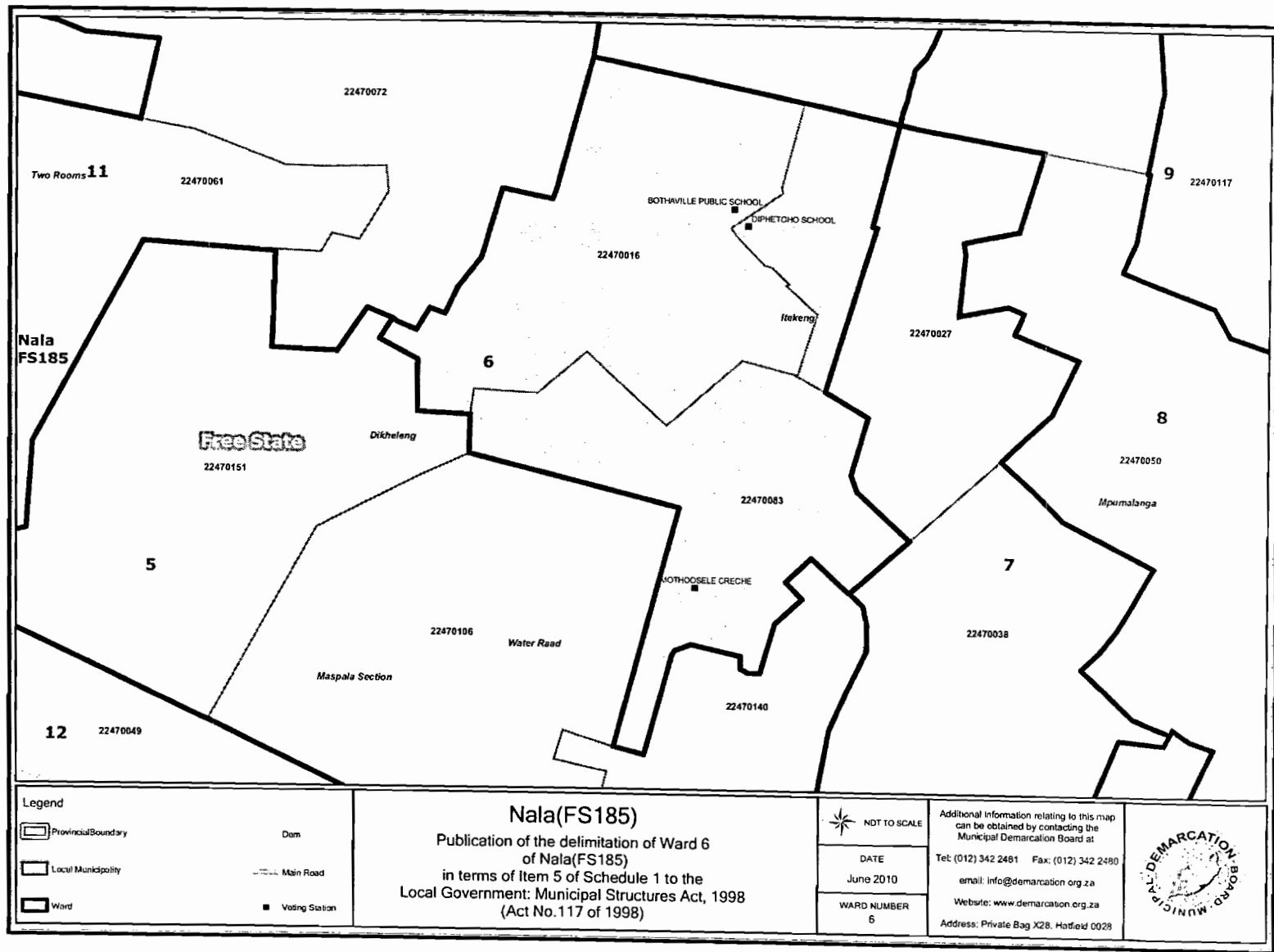
Legend	
	Provincial Boundary
	Local Municipality
	Ward
	Dam
	Main Road
	Voting Station

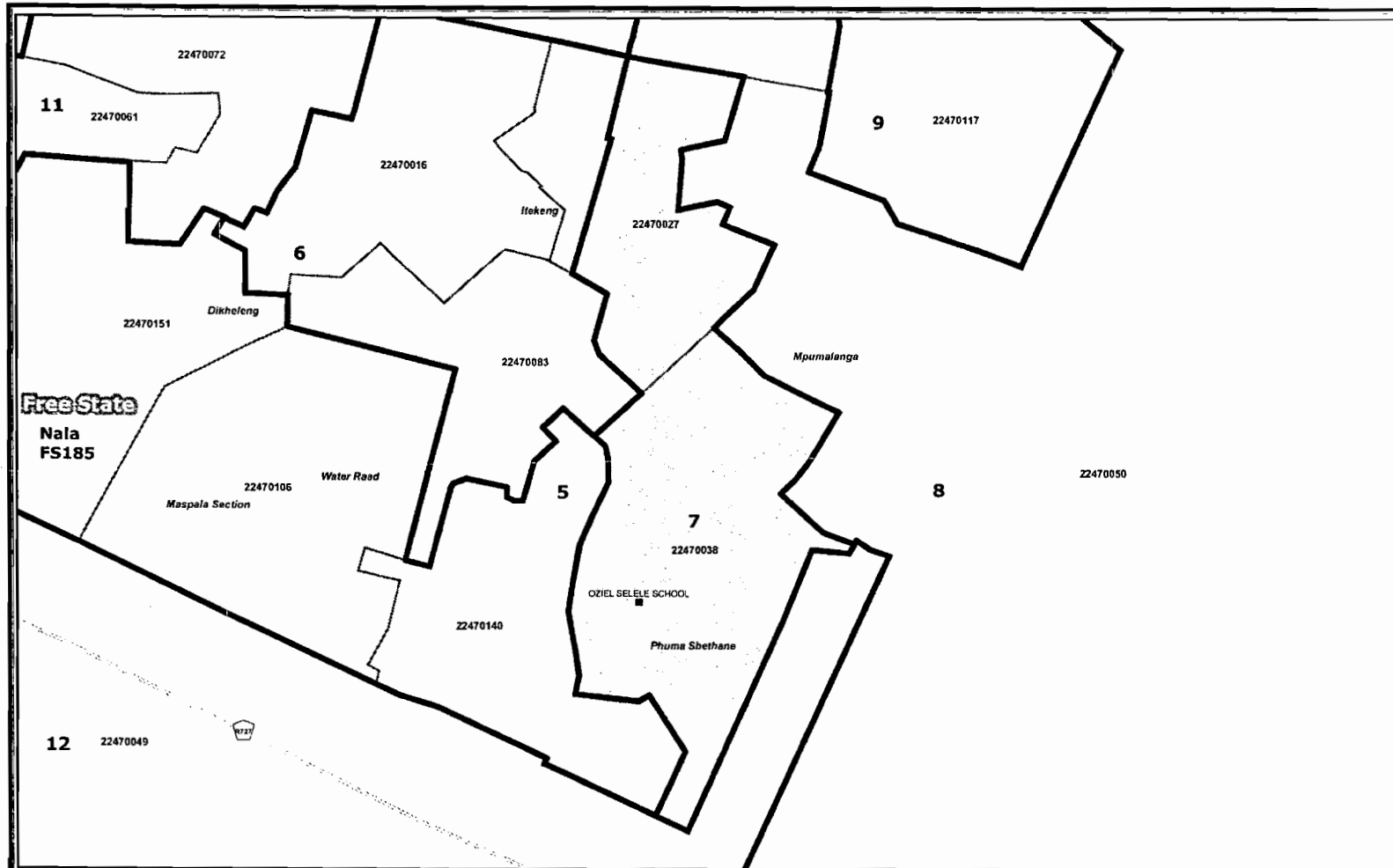
Nala(FS185)
 Publication of the delimitation of Ward 5
 of Nala(FS185)
 in terms of Item 5 of Schedule 1 to the
 Local Government: Municipal Structures Act, 1998
 (Act No.117 of 1998)

	NOT TO SCALE
DATE	June 2010
WARD NUMBER	5

Additional information relating to this map
 can be obtained by contacting the
 Municipal Demarcation Board at:
 Tel: (012) 342 2481 Fax: (012) 342 2480
 email: info@demarcation.org.za
 Website: www.demarcation.org.za
 Address: Private Bag X28, Hatfield 0028








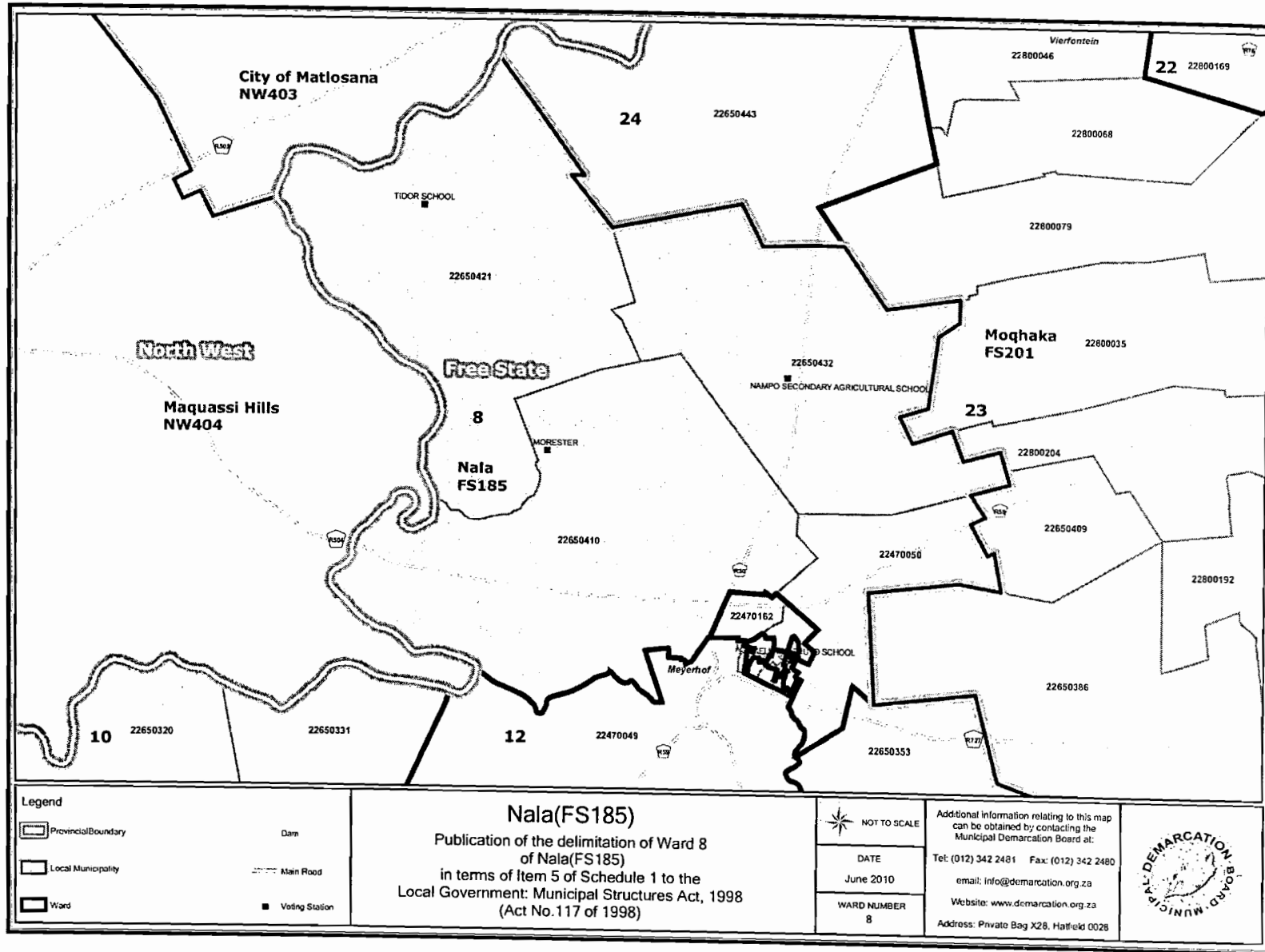
Legend	
	Provincial Boundary
	Local Municipality
	Ward
	Dam
	Main Road
	Voting Station

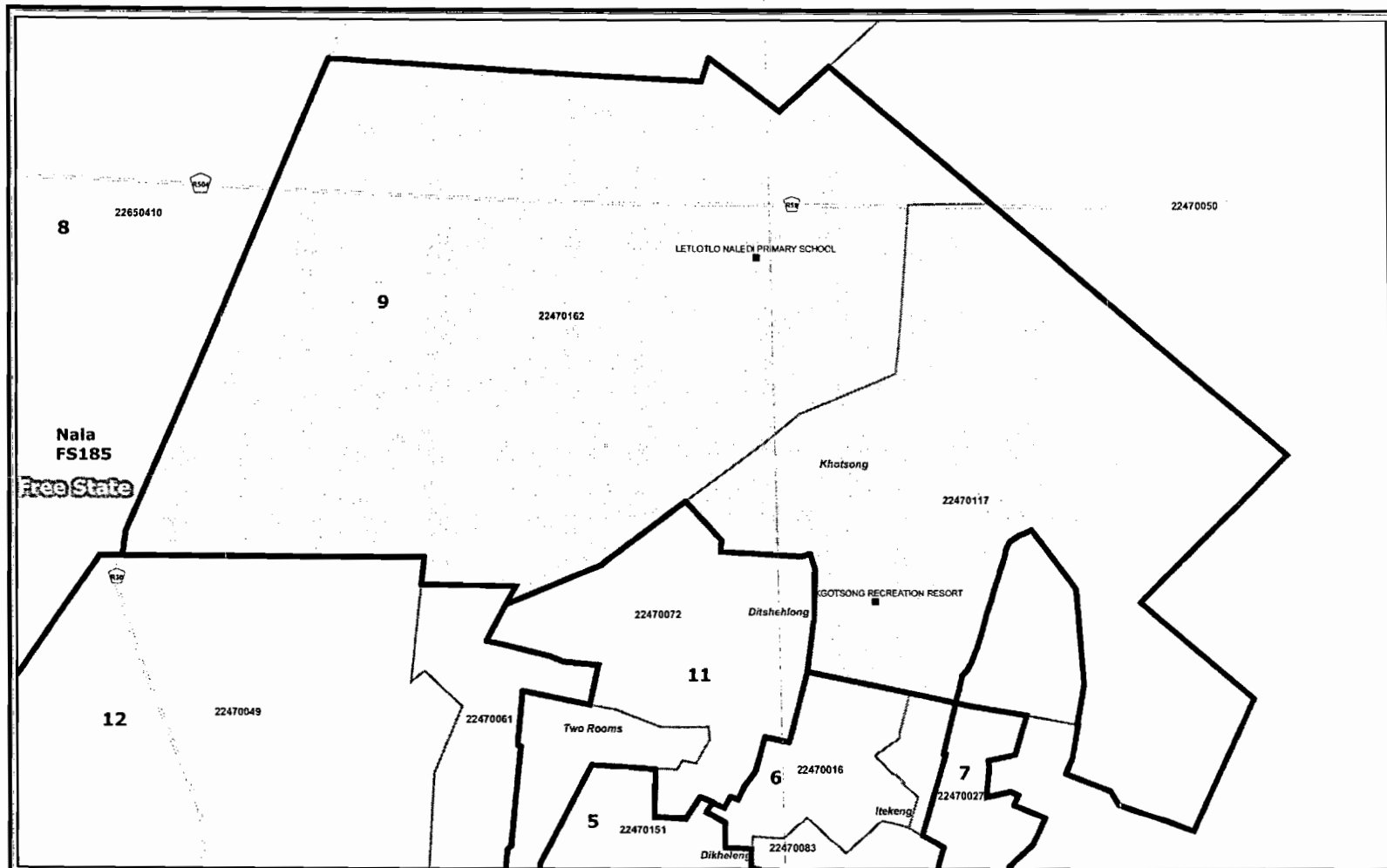
Nala(FS185)
 Publication of the delimitation of Ward 7
 of Nala(FS185)
 in terms of Item 5 of Schedule 1 to the
 Local Government: Municipal Structures Act, 1998
 (Act No.117 of 1998)

	NOT TO SCALE
DATE	June 2010
WARD NUMBER	7

Additional information relating to this map
 can be obtained by contacting the
 Municipal Demarcation Board at:
 Tel: (012) 342 2481 Fax: (012) 342 2480
 email: info@demarcation.org.za
 Website: www.demarcation.org.za
 Address: Private Bag X28, Hatfield 0028








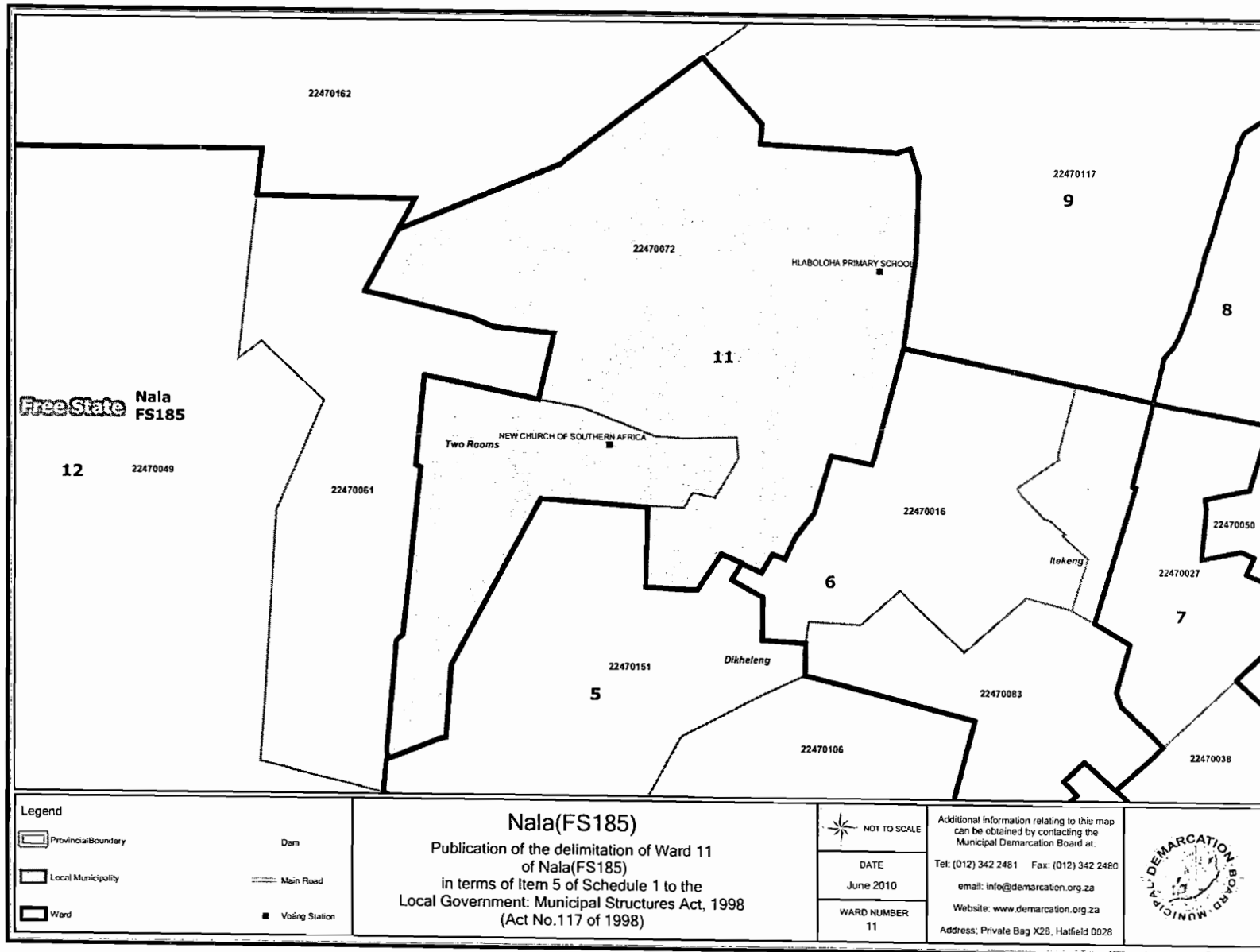
Legend	
	Provincial Boundary
	Local Municipality
	Ward
	Dam
	Main Road
	Voting Station

Nala(FS185)
 Publication of the delimitation of Ward 9
 of Nala(FS185)
 in terms of Item 5 of Schedule 1 to the
 Local Government: Municipal Structures Act, 1998
 (Act No.117 of 1998)

	NOT TO SCALE
DATE	June 2010
WARD NUMBER	9

Additional information relating to this map
 can be obtained by contacting the
 Municipal Demarcation Board at:
 Tel: (012) 342 2481 Fax: (012) 342 2480
 email: info@demarcation.org.za
 Website: www.demarcation.org.za
 Address: Private Bag X28, Hatfield 0028






Legend

-  Provincial Boundary
-  Local Municipality
-  Ward
-  Dam
-  Main Road
-  Voting Station

Nala (FS185)
 Publication of the delimitation of Ward 11
 of Nala (FS185)
 in terms of Item 5 of Schedule 1 to the
 Local Government: Municipal Structures Act, 1998
 (Act No. 117 of 1998)

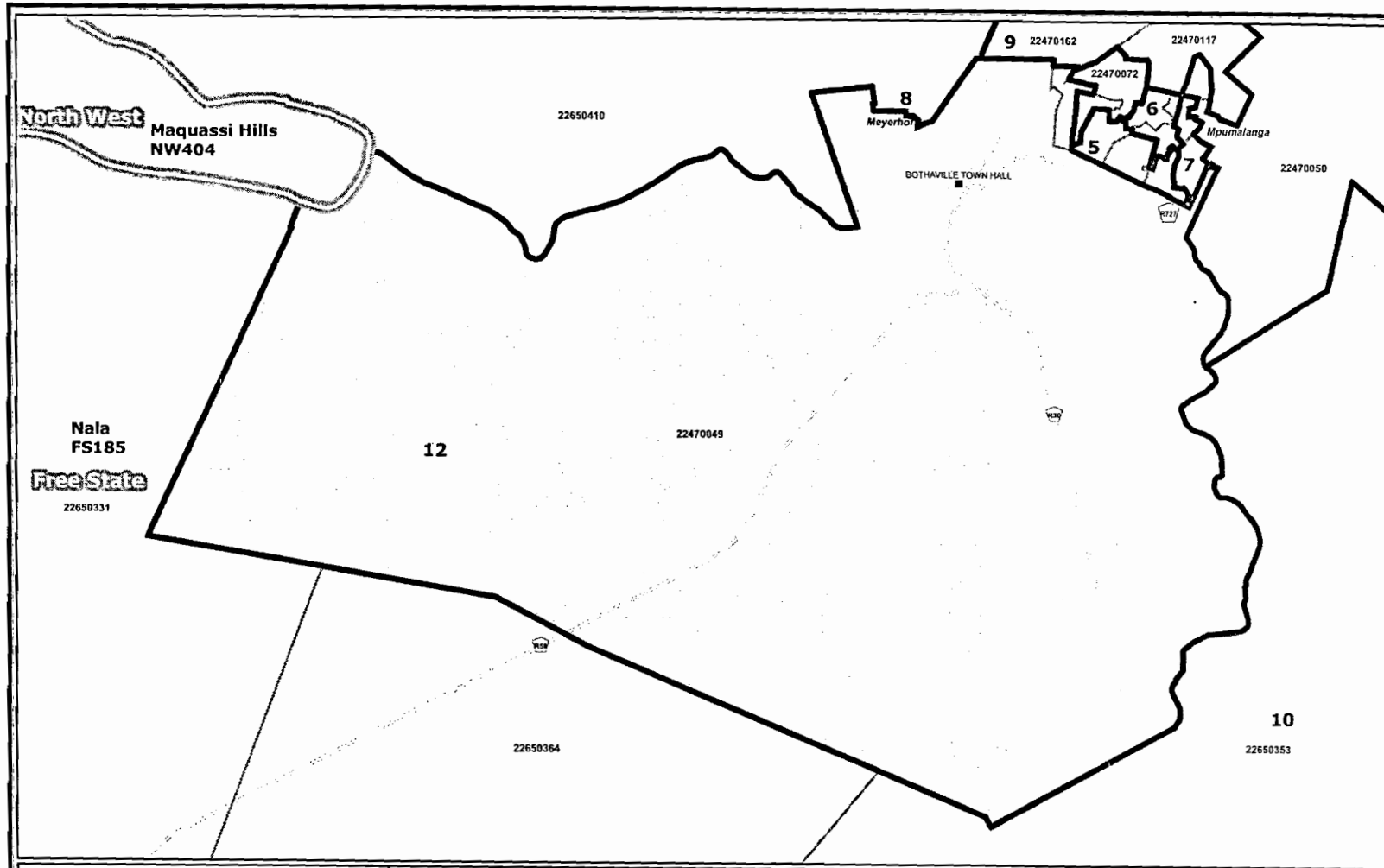
 NOT TO SCALE

DATE
 June 2010

WARD NUMBER
 11

Additional information relating to this map
 can be obtained by contacting the
 Municipal Demarcation Board at:
 Tel: (012) 342 2481 Fax: (012) 342 2480
 email: info@demarcation.org.za
 Website: www.demarcation.org.za
 Address: Private Bag X28, Hatfield 0028





Legend	
	Provincial Boundary
	Local Municipality
	Ward
	Dam
	Main Road
	Voting Station

Nala(FS185)
 Publication of the delimitation of Ward 12
 of Nala(FS185)
 in terms of Item 5 of Schedule 1 to the
 Local Government: Municipal Structures Act, 1998
 (Act No.117 of 1998)

	NOT TO SCALE
DATE	June 2010
WARD NUMBER	12

Additional information relating to this map
 can be obtained by contacting the
 Municipal Demarcation Board at:
 Tel: (012) 342 2481 Fax: (012) 342 2480
 email: info@demarcation.org.za
 Website: www.demarcation.org.za
 Address: Private Bag X28, Hatfield 0028

