

# Provincial Gazette

Free State Province

Published by Authority

# Provinsiale Koerant

Provinsie Vrystaat

Uitgegee op Gesag

## SPECIAL

NO. 36	TUESDAY, 07 JULY 2015	NO. 36	DINSDAG, 07 JULIE 2015
<b>PROVINCIAL NOTICES</b>		<b>PROVINSIALE KENNISGEWINGS</b>	
<b>27</b>	Municipal Demarcation Board: Notice in Terms of Section 21 of the Local Government: Municipal Demarcation Act, 1998..... <b>2</b>	<b>27</b>	Munisipale Afbakeningsraad: Kennisgewing ingevolge Artikel 21 van die Wet op Plaaslike Regering: Munisipale Afbakening, 1998..... <b>2</b>

PROVINCIAL NOTICE

[NO.27 OF 2015]

**MUNICIPAL DEMARCATION BOARD  
DETERMINATION OR RE-DETERMINATION OF MUNICIPAL BOUNDARIES  
NOTICE IN TERMS OF SECTION 21 OF THE LOCAL GOVERNMENT: MUNICIPAL DEMARCATION ACT, 1998  
(Free State)**

In terms Section 21 of the Local Government: Municipal Demarcation Act, 1998 (Act No. 27 of 1998) the Municipal Demarcation Board (MDB) has determined or re-determined the municipal boundaries of the municipalities referred to in the Schedule.

Any person aggrieved by a determination or re-determination may submit objections in writing to:

**The Municipal Demarcation Board**  
Private Bag X 123,  
CENTURION 0046  
Fax: 086 524 8643  
E-mail: [fazel@demarcation.org.za](mailto:fazel@demarcation.org.za)

Objections must reach the office of the MDB within 30 days of publication of this notice, and must, if possible, be based on the criteria provided for in section 24 and 25 of the Demarcation Act, 1998.

The reference number (**DEM number**) appearing in the first column of the Schedule must be quoted in any correspondence with the Board.

A copy of this notice, MDB Circular 8/2015, and maps can be downloaded from the MDB website [www.demarcation.org.za](http://www.demarcation.org.za) or can be requested by sending an email to [daniel@demarcation.org.za](mailto:daniel@demarcation.org.za)

In the case of a discrepancy between the Schedule and the map, the map shall prevail, and in the event of any inconsistency between the English version and any other translation of this notice, the English version shall prevail.

**JANE THUPANA**  
**CHAIRPERSON: MUNICIPAL DEMARCATION BOARD**

**SCHEDULE**

Reference number	Affected municipalities	Section 21 determination or re-determination
DEM4542	Mangaung Metropolitan Municipality (MAN), Xhariep District Municipality (DC16) and Naledi Local Municipality (FS164)	In terms of section 21 of the Local Government: Municipal Demarcation Act, 1998, the MDB has re-determined the municipal boundaries of Mangaung Metropolitan Municipality (MAN), Xhariep District Municipality (DC16) and Naledi Local Municipality (FS164) by excluding the municipal area of Naledi from the municipal area of Xhariep and by including it into the municipal area of Mangaung.

PROVINSIALE KENNISGEWINGS

**KENNISGEWING INGEVOLGE ARTIKEL 21 VAN DIE WET OP PLAASLIKE REGERING: MUNISIPALE AFBAKENING, 1998  
(Vrystaat)**

Die Munisipale Afbakeningsraad het ingevolge artikel 21 van die Wet op Plaaslike Regering: Munisipale Afbakening, 1998 (Wet No. 27 of 1998), die munisipale grense van die munisipaliteite waarna in die Bylae verwys word, bepaal of herbepaal.

Enige persoon wat gegrief is deur die bepaling of herbepaling mag skriftelike besware stuur aan:

**Die Munisipale Afbakeningsraad**  
**Privaatsak X 123,**  
**CENTURION 0046**  
**Faks: 086 524 8643**  
**E-pos: [fazel@demarcation.org.za](mailto:fazel@demarcation.org.za)**

Skriftelike besware moet die Raad bereik binne 30 dae vanaf die datum van publikasie van hierdie kennisgewing, en, waar moontlik, moet die besware gebaseer wees op die kriteria waarvoor in Artikels 24 en 25 van die Afbakeningswet, 1998, voorsiening gemaak word.

Die verwysings nommer (**DEM nommer**) wat in die eerste kolom van die Bylae verskyn, moet verstrekk word in enige korrespondensie met die Raad.

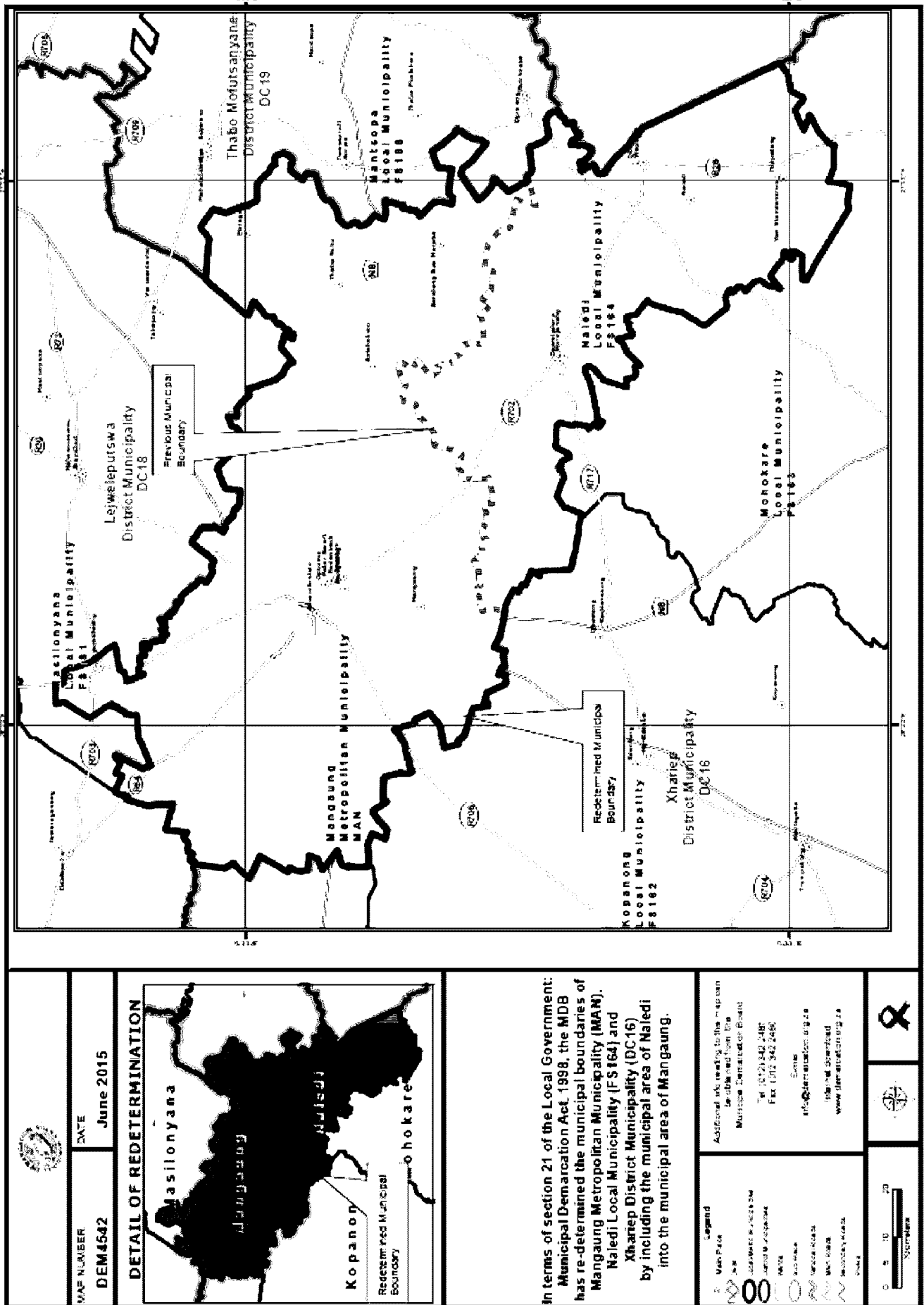
'n Afskrif van hierdie kennisgewing, die Raad se Omsendskrywe 8/2015, en kaarte kan afgelaai word van die Raad se webwerf [www.demarcation.org.za](http://www.demarcation.org.za) of kan aangevra word deur 'n e-pos te stuur aan [daniel@demarcation.org.za](mailto:daniel@demarcation.org.za).

Indien daar 'n verskil is tussen die Bylae en die kaart, sal die kaart geld, en sou enige vertaling van hierdie kennisgewing verskil van die Engelse weergawe, sal laasgenoemde geld.

**JANE THUPANA**  
**VOORSITTER: MUNISIPALE AFBAKENINGSRAAD**

**BYLAE**

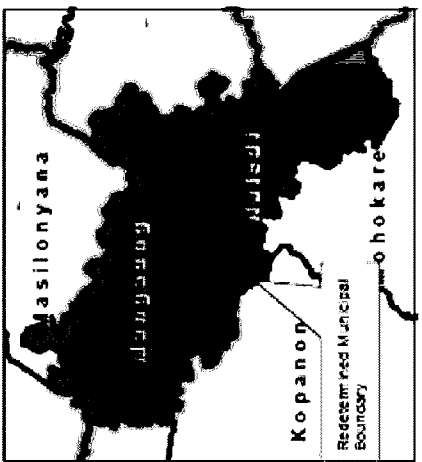
Verwysingsnommer	Geaffekteerde munisipaliteite	Artikel 21 bepaling of herbepaling
<b>DEM4542</b>	Mangaung Metropolitaanse Munisipaliteit (MAN), Xhariep Distriksmunisipaliteit (DC16) en Naledi Plaaslike Munisipaliteit (FS164)	Ingevolge artikel 21 van die Wet op Plaaslike Regering, 1998, het die Munisipale Afbakeningsraad die munisipale grense van Mangaung Metropolitaanse Munisipaliteit (MAN), Xhariep Distriksmunisipaliteit (DC16) en Naledi Plaaslike Munisipaliteit (FS164) herbepaal deur die munisipale gebied van Naledi uit te sluit van die munisipale gebied van Xhariep, en dit in te sluit in die munisipale gebied van Mangaung, soos aangedui op die bygaande kaart.



MAP NUMBER  
**DEM4542**

DATE  
**June 2015**

**DETAIL OF REDETERMINATION**



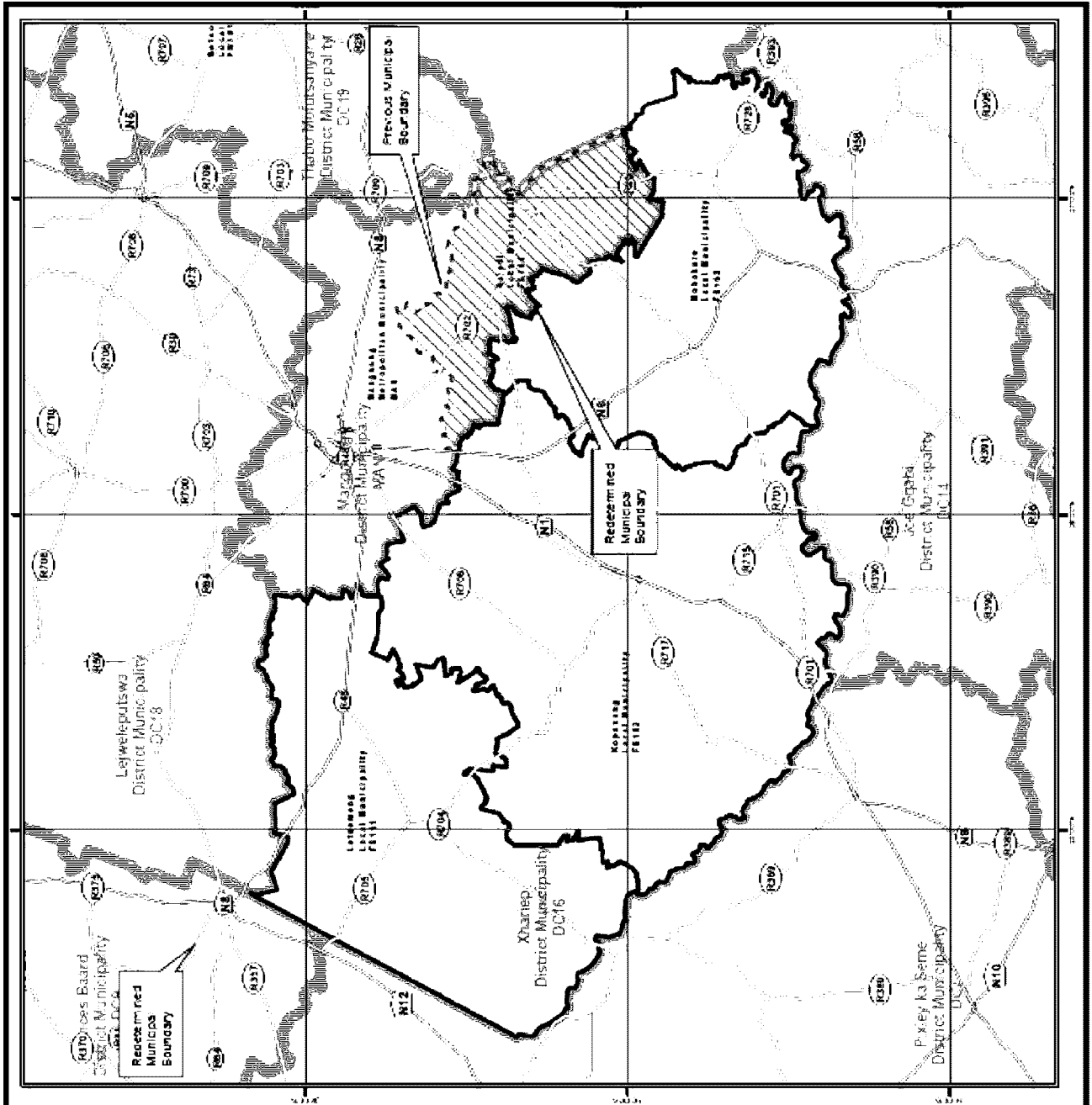
In terms of section 21 of the Local Government: Municipal Demarcation Act, 1998, the MDB has re-determined the municipal boundaries of Mangaung Metropolitan Municipality (MAN), Naledi Local Municipality (FS 164) and Xhariep District Municipality (DC 16) by including the municipal area of Naledi into the municipal area of Mangaung.


- Legend**
- Van Paa
  - Water
  - Municipal Boundary
  - Municipal Area
  - Municipal Area
  - Municipal Area
  - Municipal Area

Additional information to the map can be obtained from the Mangaung Metropolitan Council  
 Tel: (053) 540 5487  
 Fax: (053) 540 5488  
 E-mail: info@mangaung.gov.za  
 Physical Services  
 www.mangaung.gov.za



0 5 10 20  
Kilometers

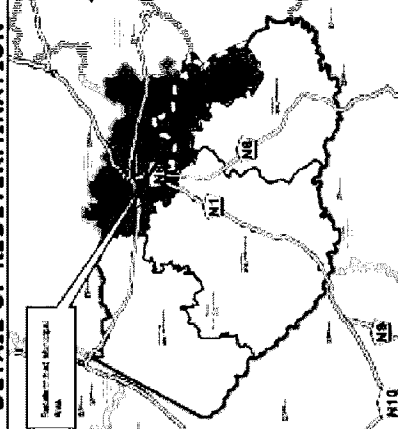




MAP NUMBER  
**DEM4542**










DATE  
**June 2015**

**DETAIL OF REDETERMINATION**



In terms of section 21 of the Local Government Municipal Demarcation Act, 1998, the MDB has re-determined the municipal boundaries of Mangaung Metropolitan Municipality (MAM), Xhariep District Municipality (DC16) and Naledi Local Municipality (FS1864) by excluding the municipal area of Naledi from the municipal area of Xhariep and by including it into the municipal area of Mangaung.

**Legend**

-  Main Place
-  No-Join Town Municipal Boundary
-  District Municipalities
-  Local Municipalities
-  Sub-Town
-  National Roads
-  Main Roads
-  Secondary Roads
-  Rivers

Additional details relating to the map can be obtained from the Mangaung Metropolitan Council

Tel: 0510 342 5448  
Fax: 0510 342 1480  
E-mail: [info@mangaung.co.za](mailto:info@mangaung.co.za)  
Municipal website: [www.mangaung.co.za](http://www.mangaung.co.za)

