

**Provincial
Gazette**

**Provinsiale
Koerant**

Free State Province

Provinsie Vrystaat

Published by Authority

Uitgegee op Gesag

No.	27	FRIDAY, 10 June 2016	No.	27	VRYDAG, 10 Junie 2016
No.	Index				Page
PROVINCIAL NOTICE					
65	PUBLICATION OF THE RESOURCE TARGETING LIST FOR ALL SCHOOLS IN THE FREE STATE 2016				2

PROVINCIAL NOTICE

[No. 65 of 2016]

PUBLICATION OF THE RESOURCE TARGETING LIST FOR ALL SCHOOLS IN THE FREE STATE 2016


I, PHI Makgoe, Member of the Executive Council responsible for Education in the Province, hereby, under section 39(9) of the South African Schools Act, 1996 (Act No. 84 of 1996) read with the National Norms and Standards, publish the resource targeting list for all schools in the Free State 2016, as set out in the Schedule.

FREE STATE PROVINCE
RESOURCE TARGETING LIST FOR 2016

EMIS	SCHOOL NAME	CATEGORY OF SCHOOL	SECTION 21 / NON-SECTION 21	ADDRESS	TOWN	EDUCATION DISTRICT	QUINTILE 2016	2016 PER LEARNER ALLOCATION	LEARNER NUMBERS FOR 2016 ALLOCATION
444306220	ADELINE MEJE P/S	Primary	Section 21	2128 RAMMULUTSI	VILJOENSKROON	FEZILE DABI	Q1	R 1,177	991
442506316	AFRIKAANSE H/SKOOI KROONSTAD	Secondary	Section 21	DUTOTSTRAAT	VILJOENSKROON	FEZILE DABI	Q5	R 240	475
443611240	AFRIKAANSE H/SKOOI SASOLBURG	Secondary	Section 21	LEMMERSTRAAT 1	SASOLBURG	FEZILE DABI	Q5	R 240	700
443011166	AHA SETJHABA P/S	Primary	Section 21	4955 BROWN STREET, TUMAHOLE	PARYS	FEZILE DABI	Q2	R 1,177	907
443611252	AI JACOBS P/S	Primary	Section 21	WEPENER STREET	SASOLBURG	FEZILE DABI	Q4	R 590	536
441811160	ALICE PF/S	Primary	Section 20	KATKOP	HEILBRON	FEZILE DABI	Q1	R 1,177	9
443011183	AM LEMBEDE P/S	Primary	Section 21	2028 MTHIMKULU STREET	PARYS	FEZILE DABI	Q3	R 1,177	262
442506122	AMACILIA PF/S	Primary	Section 20	KALKFONTEIN FARM	KROONSTAD	FEZILE DABI	Q1	R 1,177	19
441610010	ANDERKANT PF/S	Primary	Section 20	MERRIVALE FARM	FRANKFORT	FEZILE DABI	Q1	R 1,177	27
442506284	BANJALAND PF/S	Primary	Section 20	PIETERSHOEK FARM	KROONSTAD	FEZILE DABI	Q1	R 1,177	5
443011135	BARNARD MOLOKOANE S/S	Secondary	Section 21	3442 NEW LOCATION	PARYS	FEZILE DABI	Q1	R 1,177	1,258
445802169	BHEKEZELA P/S	Primary	Section 20	1952 EXT. 16, AMELIA	SASOLBURG	FEZILE DABI	Q3	R 1,177	1,177
441811106	BHEKILANGA I/S	Primary	Section 21	334 MBETHE STREET	HEILBRON	FEZILE DABI	Q3	R 1,177	896
441811029	BLOEMHOF PF/S	Primary	Section 20	BLOEMHOF FARM	HEILBRON	FEZILE DABI	Q1	R 1,177	18
442506237	BODIBENG S/S	Secondary	Section 21	16744 MARABASTAD	KROONSTAD	FEZILE DABI	Q2	R 1,177	665
443611132	BOHULA TSHEPE P/S	Primary	Section 21	3244 TAYLOR PARK	SASOLBURG	FEZILE DABI	Q3	R 1,177	1,199
443011077	BOHOLONG PF/S	Primary	Section 20	GROODTFRONTEN FARM	PARYS	FEZILE DABI	Q1	R 1,177	9
442506184	BOIKEMISITSO P/S	Primary	Section 21	7398/9 EDGAR PHAKOE STREET	KROONSTAD	FEZILE DABI	Q3	R 1,177	1,004

P.H. MARGOE

MEC EDUCATION




SIGNATURE

26 / 05 / 2016

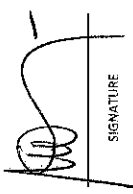
DATE

FREE STATE PROVINCE
RESOURCE TARGETING LIST FOR 2016

EMIS	SCHOOL NAME	CATEGORY OF SCHOOL	SECTION 21 / NON-SECTION 21	ADDRESS	TOWN	EDUCATION DISTRICT	QUINTILE 2016	2016 PER LEARNER ALLOCATION	LEARNER NUMBERS FOR 2016 ALLOCATION
444611126	BOIPHILELO S/S	Secondary	Section 21	970 KHUMALO STREET	VREDEFORT	FEZILE DABI	Q1	R 1,177	780
442506314	BOITEKO P/S	Primary	Section 21	2951 SEKELE STREET	KROONSTAD	FEZILE DABI	Q2	R 1,177	267
443011180	BOITLAMO S/S	Secondary	Section 21	9357 MANDELA SEC.	PARYS	FEZILE DABI	Q1	R 1,177	684
441811159	BOITUMELONG P/S	Primary	Section 21	35 CILLIERS STREET	HEILBRON	FEZILE DABI	Q3	R 1,177	452
443611161	BOKANTSHO P/S	Primary	Section 21	12 VAAL POWER STATION	VEREENIGING	FEZILE DABI	Q3	R 1,177	193
444510328	BONGANE-LEBOHANG S/S	Secondary	Section 21	8 - 14 PAPENFUS STREET	CORNELIA	FEZILE DABI	Q1	R 1,177	434
443011164	BOPA-SETHABA P/S	Primary	Section 21	9176 MANDELA SECTION	PARYS	FEZILE DABI	Q1	R 1,177	1,077
443011027	BOTIHABA-TSATSI P/S	Primary	Section 21	1500 DABI, TUMAHOLE	PARYS	FEZILE DABI	Q2	R 1,177	719
442506332	BRENTPARK C/S	Secondary	Section 21	BRIERLEY STREET	KROONSTAD	FEZILE DABI	Q3	R 1,177	435
442506331	BRENTVALE P/S	Primary	Section 21	BRIERLEY STREET	KROONSTAD	FEZILE DABI	Q3	R 1,177	678
444611231	BUITEN-AF PF/S	Primary	Section 20	SHERPSTONE FARM	PARYS	FEZILE DABI	Q1	R 1,177	12
442506027	BURMAH PF/S	Primary	Section 20	BURMAH	EDENVILLE	FEZILE DABI	Q1	R 1,177	23
441811102	CAIRO PF/S	Primary	Section 20	CAIRO FARM	KOPPIES	FEZILE DABI	Q1	R 1,177	20
443611168	CEDAR S/S	Secondary	Section 21	6288 Chris Hani	SASOLBURG	FEZILE DABI	Q3	R 1,177	1,012
444611246	CHRIS VAN NIEKERK /S	Primary	Section 21	17 Vry Street	VREDEFORT	FEZILE DABI	Q1	R 1,177	235
443611174	CREDO P/S	Primary	Section 21	11397 RUTH FIRST	SASOLBURG	FEZILE DABI	Q3	R 1,177	1,373
442411078	DANIE BERNARDO PF/S	Primary	Section 20	KROMDRAAI FARM	KOPPIES	FEZILE DABI	Q1	R 1,177	9
443611253	DENEYSVILLE P/S	Primary	Section 21	S TANK STREET	DENEYSVILLE	FEZILE DABI	Q4	R 590	245

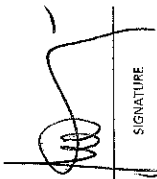

SIGNATURE

EMIS	SCHOOL NAME	CATEGORY OF SCHOOL	SECTION 21 / NON-SECTION 21	ADDRESS	TOWN	EDUCATION DISTRICT	QUINTILE 2016	2016 PER LEARNER ALLOCATION	LEARNER NUMBERS FOR 2016 ALLOCATION
442411185	DIBASEHOLO P/S	Primary	Section 21	738 CHURCH STREET	KOPPIES	FEZILE DABI	Q2	R 1,177	1,126
441811004	DIPKRAAL IF/S	Primary	Section 21	FARM DIPKRAAL	HEILBRON	FEZILE DABI	Q1	R 1,177	55
442506292	DOORNSPRUIT PF/S	Primary	Section 20	DOORNSPRUIT FARM	KROONSTAD	FEZILE DABI	Q1	R 1,177	5
442506215	DORRINGTON MATSEPE I/S	Primary	Section 21	11467 PITSO STREET	KROONSTAD	FEZILE DABI	Q3	R 1,177	981
442506199	DR REGINALD CINGO CS/S	Secondary	Section 21	Cnr KOEKOE AND PHAKOE STR	KROONSTAD	FEZILE DABI	Q3	R 1,177	994
444306283	DR SELLO PF/S	Primary	Section 21	8353 EVANS PARK	VILJOENSKROON	FEZILE DABI	Q1	R 1,177	909
442506319	EDENVILLE I/S	Primary	Section 21	22 JORDAAN STREET	EDENVILLE	FEZILE DABI	Q2	R 1,177	492
441610084	FALESIZWE S/S	Secondary	Section 21	1221 MABOYA STREET	FRANKFORT	FEZILE DABI	Q1	R 1,177	1,015
442506260	Fontein PF/S	Primary	Section 20	Fontein Farm	KROONSTAD	FEZILE DABI	Q1	R 1,177	5
443611254	Fonteine P/S	Primary	Section 21	VLAARDINGESTRAAT 35	SASOLBURG	FEZILE DABI	Q5	R 240	748
444306190	FRIESLAND PF/S	Primary	Section 20	WATERFORD FARM	VILJOENSKROON	FEZILE DABI	Q1	R 1,177	3
442701132	GERHARDUSDAM PF/S	Primary	Section 20	SILLOAM FARM	STEYNSRUS	FEZILE DABI	Q1	R 1,177	21
444510008	Grenfell PF/S	Primary	Section 20	Grenfell Farm	FRANKFORT	FEZILE DABI	Q1	R 1,177	17
442710227	GROENEWALD PF/S	Primary	Section 20	BLAAUKRANS	PETRUS STEYN	FEZILE DABI	Q1	R 1,177	13
443701007	GROENPAN PF/S	Primary	Section 20	GROENPAN FARM	SENEKAL	FEZILE DABI	Q1	R 1,177	9
443611015	GROENPUNT PF/S	Primary	Section 20	DENEYSVILLE 39	VEREENIGING	FEZILE DABI	Q1	R 1,177	26
442506053	GROOTRIETVLEI PF/S	Primary	Section 20	GROOTRIETVLEI FARM	KROONSTAD	FEZILE DABI	Q1	R 1,177	33
441610028	GUGULETHU I/S	Primary	Section 21	1216 MAHOPOSHE STREET	FRANKFORT	FEZILE DABI	Q3	R 1,177	545



SIGNATURE

FREE STATE PROVINCE
RESOURCE TARGETING LIST FOR 2016

EMIS	SCHOOL NAME	CATEGORY OF SCHOOL	SECTION 21 / NON-SECTION 21	ADDRESS	TOWN	EDUCATION DISTRICT	QUINTILE 2016	2016 PER LEARNER ALLOCATION	LEARNER NUMBERS FOR 2016 ALLOCATION
442506251	HAMILTONSRUST PF/S	Primary	Section 20	HAMILTONSRUST FARM	KROONSTAD	FEZILE DABI	Q1	R 1,177	26
441610104	HARTEBES PF/S	Primary	Section 20	HARTEBES FARM	FRANKFORT	FEZILE DABI	Q1	R 1,177	2
441811277	HEILBRON C/S	Secondary	Section 21	WRIGHTSTRAAT	HEILBRON	FEZILE DABI	Q5	R 240	378
442506258	HELDERWATER PF/S	Primary	Section 20	KATBOS	KROONSTAD	FEZILE DABI	Q1	R 1,177	4
443011255	HF VERWOERD P/S	Primary	Section 21	ST JAN STREET	PARYS	FEZILE DABI	Q5	R 240	955
442510155	HORINGSPRUIT PF/S	Primary	Section 20	HONINGSPRUIT	STEYNSUS	FEZILE DABI	Q1	R 1,177	6
443611245	HTS SASOLBURG	Secondary	Section 21	13 HARRY SMITH STREET	SASOLBURG	FEZILE DABI	Q5	R 240	574
444306170	HWETLA PF/S	Primary	Section 20	BANKFONTEIN FARM	VILJOENSKROON	FEZILE DABI	Q1	R 1,177	7
443611134	IKETSETSENG CS/S	Secondary	Section 21	3998 TAYLOR PARK	SASOLBURG	FEZILE DABI	Q3	R 1,177	1,788
442411016	INLANDSEE PF/S	Primary	Section 20	INLANSEE FARM	PARYS	FEZILE DABI	Q1	R 1,177	20
442411169	IPATLELENG P/S	Primary	Section 21	3576 NEW EXTENTION	KOPPIES	FEZILE DABI	Q2	R 1,177	1,002
443611156	ISAAC MHLAMBI P/S	Primary	Section 21	6207 CHRIS HANI	SASOLBURG	FEZILE DABI	Q3	R 1,177	942
443611182	JJ KUBHEKA P/S	Primary	Section 21	3374 ORANJEVILLE ROAD	DENEYSVILLE	FEZILE DABI	Q2	R 1,177	739
442510220	JOHANNES MB MAROKANE P/S	Primary	Section 21	508 MATLWANGTLWANG	STEYNSRUS	FEZILE DABI	Q2	R 1,177	668
444306039	JONKERSKRAAL PF/S	Primary	Section 20	JONKERSKRAAL FARM	ORKNEY	FEZILE DABI	Q1	R 1,177	22
442506040	JORDAAN PF/S	Primary	Section 20	KROONSPRUIT	KROONSTAD	FEZILE DABI	Q1	R 1,177	51
442506339	JSM SETILOANE S/S	Secondary	Section 21	93 HILL STREET	KROONSTAD	FEZILE DABI	Q3	R 1,177	143
443611280	KAHOBOTIHA-SAKUBUSHA S/S	Secondary	Section 21	14882 WALTER SISULU	SASOLBURG	FEZILE DABI	Q3	R 1,177	1,279

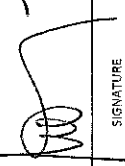

SIGNATURE

EMIS	SCHOOL NAME	CATEGORY OF SCHOOL	SECTION 21 / NON-SECTION 21	ADDRESS	TOWN	EDUCATION DISTRICT	QUINTILE 2016	2016 PER LEARNER ALLOCATION	LEARNER NUMBERS FOR 2016 ALLOCATION
442506078	KANANELO S/S	Secondary	Section 21	1563 ROBERT SELLO STREET	KROONSTAD	FEZILE DABI	Q3	R 1,177	1,122
441811155	KEARBETSWI P/S	Primary	Section 21	2240 LENNON STREET	HEILBRON	FEZILE DABI	Q1	R 1,177	1,099
444306340	KGABARENG S/S	Secondary	Section 21	4916 RAMMULOTSI	VILJOENSKROON	FEZILE DABI	Q1	R 1,177	712
442506011	KGAI SANONG PF/S	Primary	Section 20	BELVEDERE FARM	VILJOENSKROON	FEZILE DABI	Q1	R 1,177	38
444306150	KGATELOPELE PF/S	Primary	Section 20	SWARTFONTEIN FARM	VILJOENSKROON	FEZILE DABI	Q1	R 1,177	47
444306234	KGOLAGANO S/S	Secondary	Section 21	4166 RAMMULOTSI	VILJOENSKROON	FEZILE DABI	Q1	R 1,177	1,039
440506333	KLEINBROEK PF/S	Primary	Section 21	Kleinbroekmansfontein (plaas)	BOTHAVILLE	FEZILE DABI	Q4	R 590	116
440506265	KOEBERG PF/S	Primary	Section 20	KOEBERG FARM	BOTHAVILLE	FEZILE DABI	Q1	R 1,177	41
441610231	KOLKIE PF/S	Primary	Section 20	KOLKIE	TWEELING	FEZILE DABI	Q1	R 1,177	9
445802137	KOPANIELANG THUTO P/S	Primary	Section 21	17939 WALTER SISULU	SASOLBURG	FEZILE DABI	Q3	R 1,177	1,634
441811013	KRAANVOELVLAKTE PF/S	Primary	Section 20	SCOTT STREET	ORANJEVILLE	FEZILE DABI	Q1	R 1,177	300
442506328	KROON P/S	Primary	Section 21	4 Booyesenstraat / Street	KROONSTAD	FEZILE DABI	Q4	R 590	564
442506326	KROONHEUWEL P/S	Primary	Section 21	Verwoerdstraat	KROONSTAD	FEZILE DABI	Q5	R 240	526
442506318	KROONSTAD CS/S	Secondary	Section 21	NOORDWEG	KROONSTAD	FEZILE DABI	Q5	R 240	674
441610045	KROONTJIE PF/S	Primary	Section 20	BEGINSEL	TWEELING	FEZILE DABI	Q1	R 1,177	5
442411129	KWAKWATSI S/S	Secondary	Section 21	739 CHURCH STREET	KOPPIES	FEZILE DABI	Q2	R 1,177	669
442411194	LAXDALE PF/S	Primary	Section 20	LAXDALE FARM	KOPPIES	FEZILE DABI	Q1	R 1,177	19
443611141	LE NOTSI S/S	Secondary	Section 21	1471 REFENKOGOTSO	DENEYSVILLE	FEZILE DABI	Q2	R 1,177	604



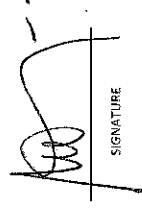
FREE STATE PROVINCE
RESOURCE TARGETING LIST FOR 2016

EMIS	SCHOOL NAME	CATEGORY OF SCHOOL	SECTION 21 / NON-SECTION 21	ADDRESS	TOWN	EDUCATION DISTRICT	QUINTILE 2016	2016 PER LEARNER ALLOCATION	LEARNER NUMBERS FOR 2016 ALLOCATION
443611115	LEDIBOHONG PF/S	Primary	Section 20	FRAALUITZICHT FARM	SASOLBURG	FEZILE DABI	Q1	R 1,177	27
444306288	LEEUPAN PF/S	Primary	Section 20	GROENBLOEM STATION	VILJOENSKROON	FEZILE DABI	Q1	R 1,177	17
443611256	LEEWSPRUIT P/S	Primary	Section 21	BEN BOUWER STREET	SASOLBURG	FEZILE DABI	Q4	R 590	893
443611175	LEHUTSO P/S	Primary	Section 21	9581 SOMERSPOST	SASOLBURG	FEZILE DABI	Q2	R 1,177	1,598
444306121	LEOKA PF/S	Primary	Section 20	DOORNKOP	VILJOENSKROON	FEZILE DABI	Q1	R 1,177	13
443701212	LEONIE PF/S	Primary	Section 20	LEONIE FARM	SENEKAL	FEZILE DABI	Q1	R 1,177	35
442506293	LUKUBU P/S	Primary	Section 21	4755 Mankie Street	Kroonstad	FEZILE DABI	Q3	R 1,177	884
442506125	LOVEDALE P/S	Primary	Section 21	29 Naledi Trust	Kroonstad	FEZILE DABI	Q1	R 1,177	266
443611259	LUMIERE P/S	Primary	Section 21	h/v Wolwekop & Elandsbergstraat	Sasolburg	FEZILE DABI	Q4	R 590	432
444206157	LYSBETH PF/S	Primary	Section 20	GOEDE HOOP	STEYNSRUS	FEZILE DABI	Q1	R 1,177	4
444306096	MAHLABATHENG P/S	Primary	Section 21	419 Tsolo Street	Viljoenskroon	FEZILE DABI	Q1	R 1,177	1,029
442701043	MAKAWAANSBANK PF/S	Primary	Section 20	MAKAWAANSBANK	STEYNSRUS	FEZILE DABI	Q1	R 1,177	25
442506049	MAKGETHA PF/S	Primary	Section 20	UITZOEK	KROONSTAD	FEZILE DABI	Q1	R 1,177	18
443611045	MALAKABENG I/S	Primary	Section 21	2000 Moroka Street	Sasolburg	FEZILE DABI	Q3	R 1,177	1,001
442506238	MAOKENG P/S	Primary	Section 21	10372 Koekoe Village	Kroonstad	FEZILE DABI	Q3	R 1,177	1,217
441610278	MARSALA PF/S	Primary	Section 20	ROSEDALE	TWEELING	FEZILE DABI	Q1	R 1,177	24
442510187	MATLWANGTLWANG S/S	Secondary	Section 21	851 MATLWANGTLWANG	STEYNSRUS	FEZILE DABI	Q2	R 1,177	457
441610218	MEDUWANENG P/S	Primary	Section 21	1210 NAMAHADI	FRANKFORT	FEZILE DABI	Q3	R 1,177	939


SIGNATURE


FREE STATE PROVINCE
RESOURCE TARGETING LIST FOR 2016

EMIS	SCHOOL NAME	CATEGORY OF SCHOOL	SECTION 21 / NON-SECTION 21	ADDRESS	TOWN	EDUCATION DISTRICT	QUINTILE 2016	2016 PER LEARNER ALLOCATION	LEARNER NUMBERS FOR 2016 ALLOCATION
441811188	METSIMAHOLO P/S	Primary	Section 21	77 KGOPOLOLONG STREET	METSIMAHOLO	FEZILE DABI	Q2	R 1,177	608
441811178	METSIMATILE S/S	Secondary	Section 21	77 KGOPOLOLONG STREET	ORANIEVILLE	FEZILE DABI	Q2	R 1,177	411
442506285	MEYER-GEDENK PF/S	Primary	Section 20	DOORINSPRUIT	KROONSTAD	FEZILE DABI	Q1	R 1,177	4
441610200	MFUNDO THUTO S/S	Secondary	Section 21	4768 Seabata Section	FRANKFORT	FEZILE DABI	Q2	R 1,177	883
442506036	MOEDING PF/S	Primary	Section 20	SKAAPKRAAL FARM	EDENVILLE	FEZILE DABI	Q1	R 1,177	25
442506077	MOEPENG /S	Primary	Section 21	1504 MORAKE STREET	KROONSTAD	FEZILE DABI	Q2	R 1,177	638
441610364	MOHLAKENG P/S	Primary	Section 21	1369 Ext 3	VILLIERS	FEZILE DABI	Q1	R 1,177	781
444611187	MOKWALLO P/S	Primary	Section 21	220 BASIENG STREET	VREDEFORT	FEZILE DABI	Q2	R 1,177	926
441610023	MOOIGELEGEN PF/S	Primary	Section 20	MOOIGELEGEN FARM	FRANKFORT	FEZILE DABI	Q1	R 1,177	3
442506203	MOTSWELA S/S	Secondary	Section 21	11481 Caswell str.	MAOKENG	FEZILE DABI	Q3	R 1,177	765
445802172	MPUMELELO S/S	Secondary	Section 20	20082 Amelia	SASOLBURG	FEZILE DABI	Q3	R 1,177	549
440506229	NAMPO AS/S	Secondary	Section 21	Rustig, Bothaville	BOTHAVILLE	FEZILE DABI	Q1	R 1,177	715
442506241	NGWATHE S/S	Secondary	Section 21	208 MOKONE STR	EDENVILLE	FEZILE DABI	Q2	R 1,177	385
443611068	NGOPOLENG S/S	Secondary	Section 21	667 DIKGUTSANENG SECTION	SASOLBURG	FEZILE DABI	Q3	R 1,177	1,526
442506045	NOKANAPEDI PF/S	Primary	Section 20	TWEEESPRUIT	EDENVILLE	FEZILE DABI	Q1	R 1,177	9
443611181	NOMSA S/S	Secondary	Section 21	3281 Refengagutso	DENEYSVILLE	FEZILE DABI	Q2	R 1,177	905
443611257	NOORD/NORTH P/S	Primary	Section 21	VANDERBUIL STREET	SASOLBURG	FEZILE DABI	Q4	R 590	582
442506154	NOORDSKOOL PF/S	Primary	Section 20	CORNERTON	KROONSTAD	FEZILE DABI	Q1	R 1,177	16



SIGNATURE

FREE STATE PROVINCE
RESOURCE TARGETING LIST FOR 2016


EMIS	SCHOOL NAME	CATEGORY OF SCHOOL	SECTION 21 / NON-SECTION 21	ADDRESS	TOWN	EDUCATION DISTRICT	QUINTILE 2016	2016 PER LEARNER ALLOCATION	LEARNER NUMBERS FOR 2016 ALLOCATION
442506253	NOVA SCOTIA PF/S	Primary	Section 20	NOVASCOTIA	KROONSTAD	FEZILE DABI	Q1	R 1,177	9
442506030	NTHA I/S	Primary	Section 21	3631 MONGANE STREET	KROONSTAD	FEZILE DABI	Q3	R 1,177	513
442710366	NTJHAFADITSWE I/S	Primary	Section 21	851 Matlwanglwang	STEYNSRUS	FEZILE DABI	Q2	R 1,177	596
443011149	NTSHWEPHEPA P/S	Primary	Section 21	8097 TUMAHOLE	PARYS	FEZILE DABI	Q2	R 1,177	1,019
444306095	NTSOANATSATI P/S	Primary	Section 21	220 NTLABA STREET	VILJOENSKROON	FEZILE DABI	Q1	R 1,177	1,098
444510327	NTSWANATSATI P/S	Primary	Section 21	200 Tholulwazi Street	CORNELIA	FEZILE DABI	Q1	R 1,177	750
442506161	NTUTUBOLLE PF/S	Primary	Section 20	RIETFontein	KROONSTAD	FEZILE DABI	Q1	R 1,177	8
441811191	NUWE ENGELAND PF/S	Primary	Section 20	NUWE ENGELAND FARM	HEILBRON	FEZILE DABI	Q1	R 1,177	13
441811225	ONGEGUND PF/S	Primary	Section 20	ONGEGUND	HEILBRON	FEZILE DABI	Q1	R 1,177	13
441610223	OPLOOP PF/S	Primary	Section 20	OPLOOP FARM	FRANKFORT	FEZILE DABI	Q1	R 1,177	27
441811258	ORANIEVILLE P/S	Primary	Section 21	Scottstraat 42	ORANIEVILLE	FEZILE DABI	Q5	R 240	25
442506153	OSLAAGTE PF/S	Primary	Section 20	OSLAAGTE FARM	KROONSTAD	FEZILE DABI	Q1	R 1,177	4
443011241	PARYS SKOOLS/S	Secondary	Section 21	Schilbachstraat	PARYS	FEZILE DABI	Q5	R 240	588
443611162	PELE-YA-PELE S/S	Secondary	Section 21	Vaal Power, Viljoensdrif	VEREENIGING	FEZILE DABI	Q3	R 1,177	666
443011028	PHEHELLANG S/S	Secondary	Section 21	1054 Koloane Street	PARYS	FEZILE DABI	Q3	R 1,177	726
442506216	PHEPHETSO S/S	Secondary	Section 21	10765 Koekoe Village	KROONSTAD	FEZILE DABI	Q3	R 1,177	1,081
441811038	PHIRIHADI P/S	Primary	Section 21	1002 Lele Street	HEILBRON	FEZILE DABI	Q3	R 1,177	984
441811229	PHIRITONA S/S	Secondary	Section 21	1003 KGWARE STREET	HEILBRON	FEZILE DABI	Q3	R 1,177	1,221


SIGNATURE

EMIS	SCHOOL NAME	CATEGORY OF SCHOOL	SECTION 21 / NON-SECTION 21	ADDRESS	TOWN	EDUCATION DISTRICT	QUINTILE 2016	2016 PER LEARNER ALLOCATION	LEARNER NUMBERS FOR 2016 ALLOCATION
441811184	PHITSHANA P/S	Primary	Section 21	334 MBETHE STREET	HEILBRON	FEZILE DABI	Q3	R 1,177	1,001
441610202	PHOMELLO P/S	Primary	Section 21	2087 Tsolo Street	Villiers	FEZILE DABI	Q2	R 1,177	856
442506308	PHOMOLONG I/S	Primary	Section 21	2139 PHOMOLONG	KROONSTAD	FEZILE DABI	Q3	R 1,177	794
442506303	PHULENG P/S	Primary	Section 21	1501 THULO STREET	KROONSTAD	FEZILE DABI	Q3	R 1,177	766
442506007	PLATBERG PF/S	Primary	Section 20	WILGERBOOM	KROONSTAD	FEZILE DABI	Q1	R 1,177	64
441610263	POELAND P/S	Primary	Section 21	3825 Phahameng	FRANKFORT	FEZILE DABI	Q3	R 1,177	1,324
441610173	QALABOTJHA S/S	Secondary	Section 21	794 Wessie Street	VILLIERS	FEZILE DABI	Q2	R 1,177	718
442506156	REAITUMELA I/S	Primary	Section 21	6147 Temp Street	KROONSTAD	FEZILE DABI	Q3	R 1,177	957
443611272	REBATLA THUTO S/S	Secondary	Section 21	3821 NEW EXTENSION	KWAKWATSI	FEZILE DABI	Q2	R 1,177	565
441610193	REFENG THABO S/S	Secondary	Section 21	702 Mokoena Street	TWEELING	FEZILE DABI	Q2	R 1,177	628
443611198	REFENGKGOTSO P/S	Primary	Section 21	906 REFENGKGOTSO	DENEYSVILLE	FEZILE DABI	Q2	R 1,177	802
442506206	REHABILE PF/S	Primary	Section 20	3374 MOHLABANE STREET	KROONSTAD	FEZILE DABI	Q1	R 1,177	5
444306214	REHAUJHETSWE AS/S	Secondary	Section 21	2658 I.S. SECTION	VILJOENSKROON	FEZILE DABI	Q1	R 1,177	496
442506098	RELEBOHILE I/S	Primary	Section 21	5209 KGIBA STREET	KROONSTAD	FEZILE DABI	Q3	R 1,177	450
444306219	RENYAKALLETSE P/S	Primary	Section 21	1735 Botsho Street	VILJOENSKROON	FEZILE DABI	Q1	R 1,177	1,087
441610088	RETSHEDITSWE S/S	Secondary	Section 21	1538 Ext 4 Qalabotjha	VILLIERS	FEZILE DABI	Q2	R 1,177	1,084
442411239	RHENOSTERDRAAI PF/S	Primary	Section 20	RHENOSTERDRAAI	KOPPIES	FEZILE DABI	Q1	R 1,177	7
442701220	RIETFontein PF/S	Primary	Section 20	DELAWARE FARM	STEYNERSBURG	FEZILE DABI	Q1	R 1,177	58


SIGNATURE


EMIS	SCHOOL NAME	CATEGORY OF SCHOOL	SECTION 21 / NON-SECTION 21	ADDRESS	TOWN	EDUCATION DISTRICT	QUINTILE 2016	2016 PER LEARNER ALLOCATION	LEARNER NUMBERS FOR 2016 ALLOCATION
441811003	ROODERAND PF/S	Primary	Section 20	ROODERAND	HEILBRON	FEZILE DABI	Q1	R 1,177	18
442506176	RUBY PF/S	Primary	Section 20	RUBY FARM	KROONSTAD	FEZILE DABI	Q1	R 1,177	14
444306320	SALOMON SENEKAL C/S	Secondary	Section 21	VILJOENSTRAAT 34	VILJOENSKROON	FEZILE DABI	Q5	R 240	340
442506193	SAMADULA PF/S	Primary	Section 20	INHOEK	KROONSTAD	FEZILE DABI	Q1	R 1,177	20
444611171	SAMUEL SEBEGO PAKI S/S	Secondary	Section 21	2562 THAMBO SECTION	VREDEFORT	FEZILE DABI	Q1	R 1,177	448
441811261	SANDERSVILLE I/S	Primary	Section 21	1 MAIN STREET	HEILBRON	FEZILE DABI	Q3	R 1,177	560
442411249	SAREL CILLIERS C/S	Secondary	Section 21	Dirkie Uysstraat 3	KOPPIES	FEZILE DABI	Q3	R 1,177	553
443611242	SASOLBURG S/S	Secondary	Section 21	Taurus Street	SASOLBURG	FEZILE DABI	Q5	R 240	823
443011262	SCHONKENVILLE I/S	Primary	Section 21	42 SECOND STREET	PARYS	FEZILE DABI	Q2	R 1,177	864
441811147	SEDIBA-THUTO S/S	Secondary	Section 21	2285 Kuape Street	HEILBRON	FEZILE DABI	Q1	R 1,177	1,287
442506287	SEEISOVILLE P/S	Primary	Section 21	1242 Mahabane Street	LENGAU	FEZILE DABI	Q3	R 1,177	573
443011051	SELOGILWE P/S	Primary	Section 21	1052 KHUMALO STREET	PARYS	FEZILE DABI	Q3	R 1,177	991
442506330	SENTRALE VOLKSKOOL	Primary	Section 21	Hillstraat 92	KROONSTAD	FEZILE DABI	Q5	R 240	534
444611034	SEOTLO PF/S	Primary	Section 20	ESPERNZA	VREDEFORT	FEZILE DABI	Q1	R 1,177	15
442411215	SERFONTEIN PF/S	Primary	Section 20	SERFONTEIN FARM	KOPPIES	FEZILE DABI	Q1	R 1,177	7
442506222	SERNICK PF/S	Primary	Section 20	SERNICK FARM	EDENVILLE	FEZILE DABI	Q1	R 1,177	6
442506236	SHS MOFUBE P/S	Primary	Section 21	986 NGWATHE	EDENVILLE	FEZILE DABI	Q2	R 1,177	973
441610081	SIRONGILE PF/S	Primary	Section 20	MIDDENIN FARM	FRANKFORT	FEZILE DABI	Q1	R 1,177	36


SIGNATURE


26 / 05 / 2016
DATE

FREE STATE PROVINCE
RESOURCE TARGETING LIST FOR 2016

EMIS	SCHOOL NAME	CATEGORY OF SCHOOL	SECTION 21 / NON-SECTION 21	ADDRESS	TOWN	EDUCATION DISTRICT	QUINTILE 2016	2016 PER LEARNER ALLOCATION	LEARNER NUMBERS FOR 2016 ALLOCATION
443011110	SINDEKILE P/S	Primary	Section 21	3323 TLADI STREET	PARYS	FEZILE DABI	Q3	R 1,177	530
442411019	SKURWEPOORT PF/S	Primary	Section 20	SKURWEPOORT	KOPPIES	FEZILE DABI	Q1	R 1,177	2
441811151	SPITSHOEK PF/S	Primary	Section 20	SPITSHOEK	HEILBRON	FEZILE DABI	Q1	R 1,177	17
442710262	STEYNSRUS C/S	Secondary	Section 21	SMUTSSTREET	STEYNSRUS	FEZILE DABI	Q4	R 590	639
443701216	SUSANNA PF/S	Primary	Section 20	CAMPBORI, PIETGEDRAAI	SENEKAL	FEZILE DABI	Q1	R 1,177	32
443611250	TAAIBOS P/S	Primary	Section 21	Skoolstraat	KRAGBON	FEZILE DABI	Q3	R 1,177	586
442411213	TABOR PF/S	Primary	Section 20	TABOR	KOPPIES	FEZILE DABI	Q1	R 1,177	6
441811043	TABU PF/S	Primary	Section 20	SKAAP FARM 4	SASOLBURG	FEZILE DABI	Q1	R 1,177	27
444611167	TATAISO P/S	Primary	Section 21	792 MANDELA SECTION, MOKWALLO	VREDEFORT	FEZILE DABI	Q2	R 1,177	1,011
444306138	THABANG S/S	Secondary	Section 21	420 MABELE STREET	VILJOENSKROON	FEZILE DABI	Q1	R 1,177	816
441811093	THABANTWA PF/S	Primary	Section 20	HERTZOG FARM	HEILBRON	FEZILE DABI	Q1	R 1,177	10
442506169	THAKAMESO CS/S	Secondary	Section 21	8812-CORNER LUDICK AND TANG STREET	KROONSTAD	FEZILE DABI	Q2	R 1,177	650
442710357	THAROLLO P/S	Primary	Section 21	94 MATLWANGTLWANG	STEYNSRUS	FEZILE DABI	Q2	R 1,177	615
443611172	THEHA SETJHABA P/S	Primary	Section 21	4750 Sommerspost	SASOLBURG	FEZILE DABI	Q2	R 1,177	1,175
441610208	THUTO-KE-TSELA P/S	Primary	Section 21	2333 Sunrise Section	FRANKFORT	FEZILE DABI	Q3	R 1,177	1,261
441811089	THSETSA PF/S	Primary	Section 20	SPITSKOP FARM	HEILBRON	FEZILE DABI	Q1	R 1,177	5
443611275	TJHABA TSOHLE P/S	Primary	Section 21	14718, REFENGKOTSO	DENEYSVILLE	FEZILE DABI	Q2	R 1,177	989
443611223	TSATSI P/S	Primary	Section 20	1126 Leoka Street, Zamdela	SASOLBURG	FEZILE DABI	Q3	R 1,177	702



SIGNATURE

EMIS	SCHOOL NAME	CATEGORY OF SCHOOL	SECTION 21 / NON-SECTION 21	ADDRESS	TOWN	EDUCATION DISTRICT	QUINTILE 2016	2016 PER LEARNER ALLOCATION	LEARNER NUMBERS FOR 2016 ALLOCATION
441610358	TSEBO-ULWAZI S/S	Secondary	Section 21	TSEBO - ULWAZI SECONDARY SCHOOL	FRANKFORT	FEZILE DABI	Q2	R 1,177	671
441610246	TSHEDISO XOLANI P/S	Primary	Section 21	162 Makhanya Street	TWEELING	FEZILE DABI	Q2	R 1,177	1,034
444510195	TUMELWANO PF/S	Primary	Section 20	SKULSRIT	VREDE	FEZILE DABI	Q1	R 1,177	18
441610264	TWEELING C/S	Secondary	Section 21	49 PIET RETIEF STREET	TWEELING	FEZILE DABI	Q2	R 1,177	539
444510257	UITZIEN IF/S	Primary	Section 20	P O Box 570	VREDE	FEZILE DABI	Q1	R 1,177	154
442506066	UPLANDS PF/S	Primary	Section 20	TWEESPRUIT FARM	KROONSTAD	FEZILE DABI	Q1	R 1,177	15
443611244	VAALPARK ARTICON S/S	Secondary	Section 21	Langeberg Street 35	SASOLBURG	FEZILE DABI	Q5	R 240	528
443611260	VAALPARK P/S	Primary	Section 21	Bavlaanskloofweg 28	Vaalpark	FEZILE DABI	Q5	R 240	837
443611238	VAALRIVIER PF/S	Primary	Section 20	MODDERFONTEIN	VEREENIGING	FEZILE DABI	Q1	R 1,177	13
442510134	VAN DYKSKRAAL PF/S	Primary	Section 20	VAND YKSKRAAL BUILDING	KROONSTAD	FEZILE DABI	Q1	R 1,177	11
444306239	VIERFONTEIN PF/S	Primary	Section 20	EUREKA	VIERFONTEIN	FEZILE DABI	Q1	R 1,177	42
441610265	VILLIERS C/S	Secondary	Section 21	Lombaardstraat	VILLIERS	FEZILE DABI	Q4	R 590	201
442506329	VOORWAARTS I/S	Primary	Section 21	HARTLEYSTRAAT/STREET	KROONSTAD	FEZILE DABI	Q4	R 590	721
444611263	VREDEFORT P/S	Primary	Section 21	11 ORANIERIVIER STREET	VREDEFORT	FEZILE DABI	Q2	R 1,177	580
441610138	WATERDRAAI PF/S	Primary	Section 20	FORTRESS FARM	FRANKFORT	FEZILE DABI	Q1	R 1,177	21
443011203	WEIVELD AS/S	Secondary	Section 21	Weiveld, Plas Genskuil	PARYS	FEZILE DABI	Q1	R 1,177	534
441610266	WILGERIVIER C/S	Secondary	Section 21	Marktstraat	FRANKFORT	FEZILE DABI	Q5	R 240	537
444510362	WILHELM PF/S	Primary	Section 20	WILHELM FARM	VREDE	FEZILE DABI	Q1	R 1,177	6

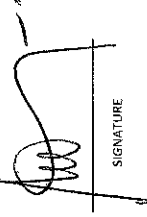

SIGNATURE

FREE STATE PROVINCE
RESOURCE TARGETING LIST FOR 2016


EMIS	SCHOOL NAME	CATEGORY OF SCHOOL	SECTION 21 / NON-SECTION 21	ADDRESS	TOWN	EDUCATION DISTRICT	QUINTILE 2016	2016 PER LEARNER ALLOCATION	LEARNER NUMBERS FOR 2016 ALLOCATION
442506261	WONDERKOP PF/S	Primary	Section 20	WONDERKOP FARM	KROONSTAD	FEZILE DABI	Q1	R 1,177	11
444306167	WONDERKRING PF/S	Primary	Section 20	WONDERKRING	VILJOENSKROON	FEZILE DABI	Q1	R 1,177	17
443011173	YAKHISWE S/S	Secondary	Section 21	7589 Sasulu Section	PARYS	FEZILE DABI	Q3	R 1,177	702
441610221	ZAMALEKA P/S	Primary	Section 21	731 Mphuthi Street	VILLIERS	FEZILE DABI	Q2	R 1,177	1,188
444412060	ADAMSONSVLE I/S	Primary	Section 20	ADAMSONSVLE FARM	WELKOM	LEIWELEPUTSWA	Q1	R 1,177	45
440704214	AKADEMIA S/S	Secondary	Section 21	Ext Van Zyl Street	BRANDFORT	LEIWELEPUTSWA	Q2	R 1,177	562
442908301	ALLANRIDGE C/S	Secondary	Section 21	CHALUMNA STREET	ALLANRIDGE	LEIWELEPUTSWA	Q4	R 590	223
440404005	ANNASPAAN PF/S	Primary	Section 20	ANNASPAAN FARM	DEALESVILLE	LEIWELEPUTSWA	Q1	R 1,177	9
440404129	ARAMELA C/S	Secondary	Section 21	349 MOSHOLODI STREET	BOSHOF	LEIWELEPUTSWA	Q2	R 1,177	1,226
444712088	AURORA P/S	Primary	Section 21	CNR: Rissik St., D'Urban st	WELKOM	LEIWELEPUTSWA	Q5	R 240	1,073
441912034	BAHALE S/S	Secondary	Section 21	1131 PHOMOLONG LOCATION	HENNINGMAN	LEIWELEPUTSWA	Q3	R 1,177	1,016
444712090	BEDELIA P/S	Primary	Section 21	OBBERON STREET, BEDELIA	WELKOM	LEIWELEPUTSWA	Q4	R 590	704
444412109	BOASE P/S	Primary	Section 21	2242 SENYANE STREET	VIRGINIA	LEIWELEPUTSWA	Q3	R 1,177	895
444712022	BOFIHLA I/S	Primary	Section 21	8183 THUHLWANE ROAD	THABONG	LEIWELEPUTSWA	Q3	R 1,177	239
440506217	BOIKUTLO P/S	Primary	Section 21	6149 KGOTSONG	BOTHAVILLE	LEIWELEPUTSWA	Q2	R 1,177	777
444412066	BOTTEKONG P/S	Primary	Section 21	1150 ITUMELENG STREET	VIRGINIA	LEIWELEPUTSWA	Q2	R 1,177	1,013
444008291	BOLIBA P/S	Primary	Section 21	674 Masilo Street	THEUNISSEN	LEIWELEPUTSWA	Q2	R 1,177	951
442008094	BOPAPADI PF/S	Primary	Section 20	BOX 95, Hoopstad	HOOPSTAD	LEIWELEPUTSWA	Q1	R 1,177	12


SIGNATURE

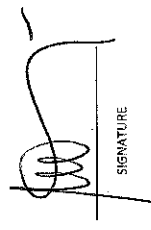
EMIS	SCHOOL NAME	CATEGORY OF SCHOOL	SECTION 21 / NON-SECTION 21	ADDRESS	TOWN	EDUCATION DISTRICT	QUINTILE 2016	2016 PER LEARNER ALLOCATION	LEARNER NUMBERS FOR 2016 ALLOCATION
440404216	BOSHOF C/S	Secondary	Section 21	VOORTREKKER STREET	BOSHOF	LEIWELEPUTSWA	Q3	R 1,177	902
440404238	BOSHOF I/S	Primary	Section 21	DIJKER STRAAT	BOSHOF	LEIWELEPUTSWA	Q2	R 1,177	365
440506240	BOTHAVILLE P/S	Primary	Section 21	634 MOKGAGE STREET	BOTHAVILLE	LEIWELEPUTSWA	Q2	R 1,177	982
440506317	BOTHAVILLE S/S	Secondary	Section 21	Symondstraat	BOTHAVILLE	LEIWELEPUTSWA	Q5	R 240	317
440506235	BOVAAL I/S	Primary	Section 21	p o box 1059	BOTHAVILLE	LEIWELEPUTSWA	Q1	R 1,177	355
442908302	BRANDWAG P/S	Primary	Section 21	Kalkkuilfaan	ODENDAALSRSUS	LEIWELEPUTSWA	Q5	R 240	637
444712105	BRONVILLE P/S	Primary	Section 21	3 Waterboer Street	WELKOM	LEIWELEPUTSWA	Q2	R 1,177	1,225
440808296	BULTFONTEIN C/S	Secondary	Section 21	H/V Dickenstraat en Stofbergstraat	BULTFONTEIN	LEIWELEPUTSWA	Q5	R 240	325
444008294	CONCORDIA S/S	Secondary	Section 21	63 Van Heerden Str	THEUNISSEN	LEIWELEPUTSWA	Q2	R 1,177	805
444712091	DAGBREEK P/S	Primary	Section 21	POTGIETERSTRAAT 1	WELKOM	LEIWELEPUTSWA	Q5	R 240	723
444712045	DALUVUYO P/S	Primary	Section 21	8086 PHEPHENGWENI STREET	WELKOM	LEIWELEPUTSWA	Q3	R 1,177	748
440404228	DEALESVILLE P/S	Primary	Section 21	BRANDSTRAAT 1	DEALESVILLE	LEIWELEPUTSWA	Q4	R 590	43
444412122	DIEKETSENG P/S	Primary	Section 21	3518 STILTE PARK	VIRGINIA	LEIWELEPUTSWA	Q1	R 1,177	991
440808287	DIFATENG PF/S	Primary	Section 20	PO BOX 63	BULTFONTEIN	LEIWELEPUTSWA	Q1	R 1,177	6
442908246	DIHWAI P/S	Primary	Section 21	2583 NYAKALLONG	ALLANRIDGE	LEIWELEPUTSWA	Q1	R 1,177	845
441912017	DIKGOMONG PF/S	Primary	Section 20	AMSTERDAM FARM	HENNINGMAN	LEIWELEPUTSWA	Q1	R 1,177	23*
440506232	DIPHETOHO S/S	Secondary	Section 21	6702 MPOMALANGA SECTION	BOTHAVILLE	LEIWELEPUTSWA	Q1	R 1,177	720
444712014	DIRISANANG I/S	Primary	Section 21	8155 Matsa and Motloli Street	WELKOM	LEIWELEPUTSWA	Q3	R 1,177	202


SIGNATURE

EMIS	SCHOOL NAME	CATEGORY OF SCHOOL	SECTION 21 / NON-SECTION 21	ADDRESS	TOWN	EDUCATION DISTRICT	QUINTILE 2016	2016 PER LEARNER ALLOCATION	LEARNER NUMBERS FOR 2016 ALLOCATION
442506031	DORINGBOOM PF/S	Primary	Section 20	DORINGBOOM FARM	KROONSTAD	LEIWELEPUTSWA	Q1	R 1,177	18
444712109	DR MG MNGOMA	Primary	Section 21	27140 Dooren Pan	WELKOM	LEIWELEPUTSWA	Q2	R 1,177	1,462
440506324	EBEN DONGES P/S	Primary	Section 21	PRELLERSTRAAT	BOTHAVILLE	LEIWELEPUTSWA	Q5	R 240	264
444206228	ECCO P/S	Primary	Section 21	1318 MMAMAHABANE	VENTERSBURG	LEIWELEPUTSWA	Q1	R 1,177	844
442908251	ELDORET S/S	Secondary	Section 21	DAAN VAN DER MERWE AVENUE	ODENDAALSRIJS	LEIWELEPUTSWA	Q3	R 1,177	363
444712042	EMBONISWENI I/S	Primary	Section 21	P.O.BOX 40121	WELKOM	LEIWELEPUTSWA	Q3	R 1,177	653
440808262	EXCELSIOR PF/S	Primary	Section 20	EXCELSIOR FARM	BULTFONTEIN	LEIWELEPUTSWA	Q1	R 1,177	9
445802164	GM POLORI	Primary	Section 20	HOOSTAD	HOOPSTAD	LEIWELEPUTSWA	Q3	R 1,177	760
444712106	GOLDEN PARK P/S	Primary	Section 21	Barend Street, Bronville	WELKOM	LEIWELEPUTSWA	Q2	R 1,177	1,203
444712076	GOUDVELD S/S	Secondary	Section 21	Longweg 322, Jan Cilliers Park	WELKOM	LEIWELEPUTSWA	Q5	R 240	859
440404196	GRASLAAGTE PF/S	Primary	Section 20	RUS FARM	HERTZOGVILLE	LEIWELEPUTSWA	Q1	R 1,177	11
441912006	HAMSVERWACHT PF/S	Primary	Section 20	HAMSVERWACHT FARM	HENNINGMAN	LEIWELEPUTSWA	Q1	R 1,177	32
445802144	Hani Park P/S	Primary	Section 21	35429 Hani Park	WELKOM	LEIWELEPUTSWA	Q3	R 1,177	1,219
440808282	HANOVER CF/S	Secondary	Section 21	HANOVER FARM	BULTFONTEIN	LEIWELEPUTSWA	Q1	R 1,177	405
444412093	HARMONIE P/S	Primary	Section 21	VONDELING ROAD, Glen Harmony	VIRGINIA	LEIWELEPUTSWA	Q5	R 240	935
444412077	HARMONIE S/S	Secondary	Section 21	44 Vondeling Road	HARMONY	LEIWELEPUTSWA	Q5	R 240	907
444412071	HARMONY P/S	Primary	Section 21	Tikwe Village	VIRGINIA	LEIWELEPUTSWA	Q2	R 1,177	199
440808009	HARTBEESDRAAI PF/S	Primary	Section 20	HARTBEESDRAAI	BULTFONTEIN	LEIWELEPUTSWA	Q1	R 1,177	24




EMIS	SCHOOL NAME	CATEGORY OF SCHOOL	SECTION 21 / NON-SECTION 21	ADDRESS	TOWN	EDUCATION DISTRICT	QUINTILE 2016	2016 PER LEARNER ALLOCATION	LEARNER NUMBERS FOR 2016 ALLOCATION
441912094	HENNENMAN P/S	Primary	Section 21	Wilhelmina & Frieda Street	HENNENMAN	LEIWELEPUTSWA	Q5	R 240	344
441912078	HENNENMAN S/S	Secondary	Section 21	Schlabuschstraat 20	HENNENMAN	LEIWELEPUTSWA	Q5	R 240	254
444412079	HENTIE CILLIERS H/S	Secondary	Section 21	HOEK VAN DAHLIA EN DUIKERLAAN	VIRGINIA	LEIWELEPUTSWA	Q5	R 240	608
440506218	HLABOLOHA P/S	Primary	Section 21	6972 MOKGAGE STR	BOTHAVILLE	LEIWELEPUTSWA	Q1	R 1,177	1,149
444712011	HLLOHELO I/S	Primary	Section 21	8153 Tlholohelo Street	THABONG	LEIWELEPUTSWA	Q3	R 1,177	173
442008297	HOOPSTAD C/S	Secondary	Section 21	19 SCHOOL STREET	HOOPSTAD	LEIWELEPUTSWA	Q5	R 240	303
444008045	HOU AAN IF/S	Primary	Section 21	Hou-Aan Farm	THEUNISSEN	LEIWELEPUTSWA	Q1	R 1,177	51
444712082	HTS WELKOM	Secondary	Section 21	VOLKSWEG	WELKOM	LEIWELEPUTSWA	Q5	R 240	722
440506325	HUMANSVLAKTE PF/S	Primary	Section 21	Plaas Humansvlakte	BOTHAVILLE	LEIWELEPUTSWA	Q4	R 590	109
442908255	COSENG P/S	Primary	Section 21	405 Morake Str	ODENDAALSUS	LEIWELEPUTSWA	Q3	R 1,177	778
444412051	KAHENG P/S	Primary	Section 21	75 MAKOKO DRIVE	VIRGINIA	LEIWELEPUTSWA	Q3	R 1,177	667
440506166	KEMISETSENG P/S	Primary	Section 21	2361 MAILE STREET	BOTHAVILLE	LEIWELEPUTSWA	Q1	R 1,177	984
444712065	KEMISETSENG (MINE) P/S	Primary	Section 21	HAMLET STREET	WELKOM	LEIWELEPUTSWA	Q2	R 1,177	108
444712010	KETSETSENG I/S	Primary	Section 21	8189 THUHOANE RD	WELKOM	LEIWELEPUTSWA	Q3	R 1,177	162
440808227	KGWANTLELLE P/S	Primary	Section 21	1152 SENTSO	BULTFONTEIN	LEIWELEPUTSWA	Q1	R 1,177	1,213
442908017	NPOCUKO P/S	Primary	Section 21	208 NDIMANDE STREET	ODENDAALSUS	LEIWELEPUTSWA	Q2	R 1,177	685
444908323	PHATELENG S/S	Secondary	Section 21	24 ERUSMUS STREET	WESSELSBRON	LEIWELEPUTSWA	Q1	R 1,177	479
445008310	POPENG S/S	Secondary	Section 21	33 LEECH STREET	WINBURG	LEIWELEPUTSWA	Q2	R 1,177	306



SIGNATURE

FREE STATE PROVINCE
RESOURCE TARGETING LIST FOR 2016


EMIS	SCHOOL NAME	CATEGORY OF SCHOOL	SECTION 21 / NON-SECTION 21	ADDRESS	TOWN	EDUCATION DISTRICT	QUINTILE 2016	2016 PER LEARNER ALLOCATION	LEARNER NUMBERS FOR 2016 ALLOCATION
444908152	ITHABELENG S/S	Secondary	Section 21	1299 BOIKHUTSO STREET	WESSELSBRON	LEIWELEPUTSWA	Q1	R 1,177	1,200
444908008	ITOKISETSENG CF/S	Secondary	Section 21	Sanniesrus farm	Wesselsbron	LEIWELEPUTSWA	Q1	R 1,177	325
442908220	ITUNELENG P/S	Primary	Section 21	589 Block 7 Makane Street	ODENDAALSRSUS	LEIWELEPUTSWA	Q1	R 1,177	768
442908321	JC MOTUMI S/S	Secondary	Section 21	8444 K9, BLOCK 7	KUTLOANONG	LEIWELEPUTSWA	Q2	R 1,177	916
440704040	KAGISANO C/S	Secondary	Section 21	167 NTHUNYA STREET	SOUTPAN	LEIWELEPUTSWA	Q2	R 1,177	866
444412036	KALKVLAKTE PF/S	Primary	Section 20	STAND NO.338	VIRGINIA	LEIWELEPUTSWA	Q1	R 1,177	73
440704047	KAROO PF/S	Primary	Section 20	KAROO	BRANDFORT	LEIWELEPUTSWA	Q1	R 1,177	10
444908190	KATOLOSO P/S	Primary	Section 21	1169 Sepkolodi Street	WESSELSBRON	LEIWELEPUTSWA	Q2	R 1,177	1,036
440404128	KEGOMODITSWE P/S	Primary	Section 21	335 MALEBOGO STREET	HERTZOGVILLE	LEIWELEPUTSWA	Q1	R 1,177	1,530
444206242	KGAUHELO P/S	Primary	Section 21	KGAUHELO PUBLIC SCHOOL	VENTERSBURG	LEIWELEPUTSWA	Q1	R 1,177	863
440404264	KGHOLOLOSEGO S/S	Secondary	Section 21	14 SCHOOL STREET	DEALESVILLE	LEIWELEPUTSWA	Q1	R 1,177	436
440704031	KGUTSONG PF/S	Primary	Section 20	DANKBAAR	BRANDFORT	LEIWELEPUTSWA	Q1	R 1,177	11
441912110	KHELENG S/S	Secondary	Section 21	11451 FIRST STREET	HENNENMAN	LEIWELEPUTSWA	Q3	R 1,177	987
444008050	KHOTOS P/S	Primary	Section 21	923 MASILO	THEUNISSEN	LEIWELEPUTSWA	Q2	R 1,177	858
442908154	KHOTSONG P/S	Primary	Section 21	720 TAUNYANE STREET	ODENDAALSRSUS	LEIWELEPUTSWA	Q2	R 1,177	871
444712100	KOPPIE ALLEEN P/S	Primary	Section 21	DEREKSTRAAT 10	WELKOM	LEIWELEPUTSWA	Q5	R 240	552
442908307	KUTLOANONG S/S	Secondary	Section 21	1292 K4/ 2322 K7	KUTLOANONG	LEIWELEPUTSWA	Q1	R 1,177	1,157
441912053	KWEETSA P/S	Primary	Section 21	2963 PHOMOLONG	HENNENMAN	LEIWELEPUTSWA	Q3	R 1,177	808


SIGNATURE

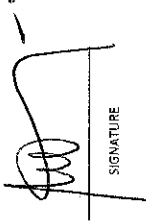
EMIS	SCHOOL NAME	CATEGORY OF SCHOOL	SECTION 21 / NON-SECTION 21	ADDRESS	TOWN	EDUCATION DISTRICT	QUINTILE 2016	2016 PER LEARNER ALLOCATION	LEARNER NUMBERS FOR 2016 ALLOCATION
440808137	LA RIVIERA PF/S	Primary	Section 20	LA RIVIERA	BULTFONTEIN	LEIWELEPUTSWA	Q1	R 1,177	17
442908319	LA WESI S/S	Secondary	Section 21	2564/5 MOSHANE STREET	ALLANRIDGE	LEIWELEPUTSWA	Q3	R 1,177	709
444412089	LAKEVIEW P/S	Primary	Section 21	38 VALLEY DRIVE SOUTH	VIRGINIA	LEIWELEPUTSWA	Q5	R 240	514
444712002	LEBOGANG S/S	Secondary	Section 21	T/8097 DR MINGOMA STREET	WELKOM	LEIWELEPUTSWA	Q3	R 1,177	1,184
444008195	LEBONENG PF/S	Primary	Section 20	MOLTENO, MASILO LOCATION	THEUNISSEN	LEIWELEPUTSWA	Q1	R 1,177	16
442008107	LEUKRAAL PF/S	Primary	Section 20	LEUKRAAL FARM	HOOPSTAD	LEIWELEPUTSWA	Q1	R 1,177	10
444712049	LEHAKWE P/S	Primary	Section 21	14112 DR JAMES MOROKA STREET	WELKOM	LEIWELEPUTSWA	Q2	R 1,177	855
444206046	LEHLOHONOLO PF/S	Primary	Section 20	STILLE WONING	VENTERSBURG	LEIWELEPUTSWA	Q1	R 1,177	3
444712127	LEKGARIETSE	Secondary	Section 21	13504 MATIMA DRIVE	WELKOM	LEIWELEPUTSWA	Q3	R 1,177	1,017
441912005	LEKKERLEWE PF/S	Primary	Section 20	P.O. BOX 126	HENNINGMAN	LEIWELEPUTSWA	Q1	R 1,177	9
444712125	LEMOTSO P/S	Primary	Section 21	25992 Joe Siovo Road	WELKOM	LEIWELEPUTSWA	Q2	R 1,177	1,226
444712029	LENAKENG T/S	Secondary	Section 21	8000 CONSTANTIA ROAD EXT	WELKOM	LEIWELEPUTSWA	Q2	R 1,177	700
444712021	LENYORA I/S	Primary	Section 21	8152 Mmatso Street	WELKOM	LEIWELEPUTSWA	Q3	R 1,177	379
444712040	LEPHOLA S/S	Secondary	Section 21	8218 NKOANE ROAD	WELKOM	LEIWELEPUTSWA	Q3	R 1,177	1,266
444712044	LESEDING T/S	Secondary	Section 21	10976 CONSTANTIA ROAD EXTENSION	WELKOM	LEIWELEPUTSWA	Q3	R 1,177	1,117
442008056	LETHOLA PF/S	Primary	Section 20	KLIPPAN	HOOPSTAD	LEIWELEPUTSWA	Q1	R 1,177	16
440506070	LETLOTLO NALEDI P/S	Primary	Section 21	9114 NALEDI SECTION	BOTHAVILLE	LEIWELEPUTSWA	Q1	R 1,177	1,366
444712114	LETSETE S/S	Secondary	Section 21	15573 DOLF BRITZ	WELKOM	LEIWELEPUTSWA	Q2	R 1,177	1,171


SIGNATURE

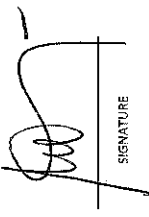
EMIS	SCHOOL NAME	CATEGORY OF SCHOOL	SECTION 21 / NON-SECTION 21	ADDRESS	TOWN	EDUCATION DISTRICT	QUINTILE 2016	2016 PER LEARNER ALLOCATION	LEARNER NUMBERS FOR 2016 ALLOCATION
444908257	LETSIBOLO P/S	Primary	Section 21	444 KEANG STREET	MONYAKENG	LEIWELEPUTSWA	Q1	R 1,177	1,197
444008256	LOBONENG P/S	Primary	Section 21	670 MASILO TOWNSHIP	THEUNISSEN	LEIWELEPUTSWA	Q2	R 1,177	739
444206085	LOOD KLOPPER PF/S	Primary	Section 20	MOODIAM	VENTERSBURG	LEIWELEPUTSWA	Q1	R 1,177	6
440506327	LOSKUIL PF/S	Primary	Section 21	Plaas Loskuil	BOTHAVILLE	LEIWELEPUTSWA	Q4	R 590	43
440808253	MAGAKAJANE P/S	Primary	Section 21	1428 BAROLONG STREET	BULTFONTEIN	LEIWELEPUTSWA	Q1	R 1,177	1,014
445008189	MAKELEKETLA P/S	Primary	Section 21	1095 MAKELEKETLA	WINBURG	LEIWELEPUTSWA	Q2	R 1,177	686
442908245	MALEBALEBA P/S	Primary	Section 21	4989 K-6	ODENDAALSRUS	LEIWELEPUTSWA	Q3	R 1,177	1,008
440506227	MAMELLANG-THUTO S/S	Secondary	Section 21	5233 MPUMALANGA	BOTHAVILLE	LEIWELEPUTSWA	Q1	R 1,177	1,120
444412025	MAMELLO S/S	Secondary	Section 21	1391 Musa Street	VIRGINIA	LEIWELEPUTSWA	Q2	R 1,177	1,356
444008085	MAPULE PF/S	Primary	Section 20	GRASVLEI	THEUNISSEN	LEIWELEPUTSWA	Q1	R 1,177	12
444412119	MAREMATLOU S/S	Secondary	Section 21	4545 PHAHAMENG	VIRGINIA	LEIWELEPUTSWA	Q1	R 1,177	1,345
442008146	MARIENDAL PF/S	Primary	Section 20	MARIENDAL	HOOPSTAD	LEIWELEPUTSWA	Q1	R 1,177	14
442908022	MAROBÉ P/S	Primary	Section 21	433 Menong Street	ODENDAALSRUS	LEIWELEPUTSWA	Q1	R 1,177	857
440808250	MATIMA-LENYORA P/S	Primary	Section 21	3447 BULTFONTEIN	BULTFONTEIN	LEIWELEPUTSWA	Q1	R 1,177	917
444206211	MATSERIPE S/S	Secondary	Section 21	1317 Mmamahabane Location	VENTERSBURG	LEIWELEPUTSWA	Q1	R 1,177	787
440704105	MATSHEDISO I/S	Primary	Section 21	1267 Segalo Street	BRANDFORT	LEIWELEPUTSWA	Q1	R 1,177	778
444412113	MELODING S/S	Secondary	Section 21	12198 STILTE PARK	VIRGINIA	LEIWELEPUTSWA	Q2	R 1,177	759
444412095	MERRIESPRUIT P/S	Primary	Section 21	Fernweg	VIRGINIA	LEIWELEPUTSWA	Q5	R 240	353


SIGNATURE


EMIS	SCHOOL NAME	CATEGORY OF SCHOOL	SECTION 21 / NON-SECTION 21	ADDRESS	TOWN	EDUCATION DISTRICT	QUINTILE 2016	2016 PER LEARNER ALLOCATION	LEARNER NUMBERS FOR 2016 ALLOCATION
440404023	METSIA HARE PF/S	Primary	Section 20	MIDDELWATER	HERTZOGVILLE	LEIWELEPUTSWA	Q1	R 1,177	15
444908281	MIDDELPAN PF/S	Primary	Section 20	MIDDELPAN	WESSELBRON	LEIWELEPUTSWA	Q1	R 1,177	23
442008196	MISGUN PF/S	Primary	Section 20	MISGUN	HOOPSTAD	LEIWELEPUTSWA	Q1	R 1,177	19
444908317	MMABANA P/S	Primary	Section 21	4013 Nkacoang Street	WESSELBRON	LEIWELEPUTSWA	Q1	R 1,177	1,067
444712050	MMANTSHERO P/S	Primary	Section 21	13502 Tsiu Matsepe Street	WELKOM	LEIWELEPUTSWA	Q2	R 1,177	974
442908098	MOHOBQ P/S	Primary	Section 21	2597 K5	ODENDAALSRUS	LEIWELEPUTSWA	Q1	R 1,177	645
444712023	MOJAHQ P/S	Primary	Section 21	8096 DR. MNGOMA ROAD	WELKOM	LEIWELEPUTSWA	Q3	R 1,177	409
440704025	MOKGWABONG P/S	Primary	Section 21	14114 JAMES MOROKA STREET	MOTSETHABONG	LEIWELEPUTSWA	Q2	R 1,177	978
440808030	MOLEBEDI PF/S	Primary	Section 20	BOX 341	BULTFONTEIN	LEIWELEPUTSWA	Q1	R 1,177	10
440704112	MONAMODI P/S	Primary	Section 21	1057 SEGALO STREET	BRANDFORT	LEIWELEPUTSWA	Q1	R 1,177	1,027
444908243	MONYAKENG S/S	Secondary	Section 21	90629 MONYAKENG	WESSELBRON	LEIWELEPUTSWA	Q1	R 1,177	776
440506102	MOPHATE S/S	Secondary	Section 21	1355 MAJA STREET	BOTHAVILLE	LEIWELEPUTSWA	Q2	R 1,177	1,245
444712039	MOREMAPHOFU I/S	Primary	Section 21	8087 PHEPHENGWENI STREET	THABONG	LEIWELEPUTSWA	Q3	R 1,177	907
442908234	MOSALA S/S	Secondary	Section 21	458 REUBEN MOKGOSI STR	ALLANRIDGE	LEIWELEPUTSWA	Q3	R 1,177	916
441912024	MOSO P/S	Primary	Section 21	1135 PHOMOLONG	HENNEMAN	LEIWELEPUTSWA	Q3	R 1,177	930
440404046	MOTHEU PF/S	Primary	Section 20	CONSTANSIA	CHRISTIANA	LEIWELEPUTSWA	Q1	R 1,177	1
442506159	MOTHEUSE PF/S	Primary	Section 20	DRIEKUIL-SUID	KROONSTAD	LEIWELEPUTSWA	Q1	R 1,177	5
442506137	NAHANA PF/S	Primary	Section 20	MOODIAM	KROONSTAD	LEIWELEPUTSWA	Q1	R 1,177	15


SIGNATURE


EMIS	SCHOOL NAME	CATEGORY OF SCHOOL	SECTION 21 / NON-SECTION 21	ADDRESS	TOWN	EDUCATION DISTRICT	QUINTILE 2016	2016 PER LEARNER ALLOCATION	LEARNER NUMBERS FOR 2016 ALLOCATION
445008150	NALEDI-YA-BOTJABELA S/S	Secondary	Section 21	784 Vaal Rock	WINBURG	LEIWELEPUTSWA	Q1	R 1,177	1,040
444712052	NANABOLELA S/S	Secondary	Section 21	18122 KOTELLO STREET	WELKOM	LEIWELEPUTSWA	Q2	R 1,177	1,194
444712096	NAUDEVILLE P/S	Primary	Section 21	Mostertstraat 2	WELKOM	LEIWELEPUTSWA	Q5	R 240	482
444908303	NELSDRIE P/S	Primary	Section 21	Port Allen	WELKOM	LEIWELEPUTSWA	Q5	R 240	149
442008108	NIEKERSKUIL PF/S	Primary	Section 20	NIEKERSKUIL	HOOPSTAD	LEIWELEPUTSWA	Q1	R 1,177	22
440808325	NTUTHUZELO P/S	Primary	Section 21	3592 MOOKODI SECTION	BULTFONTEIN	LEIWELEPUTSWA	Q1	R 1,177	1,158
442908304	ODENSIA P/S	Primary	Section 21	DE KOCKLAAN	ODENDAALSRSUS	LEIWELEPUTSWA	Q5	R 240	496
441912030	ONS ANKER IF/S	Primary	Section 21	Ons Anker Farm	HENNINGMAN	LEIWELEPUTSWA	Q1	R 1,177	114
440808178	ONS SIN PF/S	Primary	Section 20	ONS SIN, BULTFONTEIN	BULTFONTEIN	LEIWELEPUTSWA	Q1	R 1,177	16
441912027	ONS WAARDEER PF/S	Primary	Section 20	KROMHOEK	ODENDAALSRSUS	LEIWELEPUTSWA	Q1	R 1,177	18
442008207	ORANJEKUIL PF/S	Primary	Section 20	ORANJEKUIL	HOOPSTAD	LEIWELEPUTSWA	Q1	R 1,177	32
442008169	OVERYZEL PF/S	Primary	Section 20	OVERYZEL	BLOEMHOF	LEIWELEPUTSWA	Q1	R 1,177	9
440506198	OZIEL SELELE CS/S	Secondary	Section 21	2360 Mphisi Street	BOTHAVILLE	LEIWELEPUTSWA	Q1	R 1,177	668
444712073	PABALLONG I/S	Primary	Section 20	PABALLONG VILLAGE	WELKOM	LEIWELEPUTSWA	Q2	R 1,177	72
440704003	PAPESVLEI PF/S	Primary	Section 21	Erfdeel Farm School	VERKEERDEVLEI	LEIWELEPUTSWA	Q1	R 1,177	20
444412118	PHAHAMISANANG P/S	Primary	Section 21	5443 Mandela Park	VIRGINIA	LEIWELEPUTSWA	Q1	R 1,177	1,053
442908055	PHEHELLO S/S	Secondary	Section 21	645 MAKAKANE STREET	ODENDAALSRSUS	LEIWELEPUTSWA	Q1	R 1,177	1,221
442008182	PHELA HANTLE PF/S	Primary	Section 20	LEKKERLEWE	HOOPSTAD	LEIWELEPUTSWA	Q1	R 1,177	9


SIGNATURE

EMIS	SCHOOL NAME	CATEGORY OF SCHOOL	SECTION 21 / NON-SECTION 21	ADDRESS	TOWN	EDUCATION DISTRICT	QUINTILE 2016	2016 PER LEARNER ALLOCATION	LEARNER NUMBERS FOR 2016 ALLOCATION
441912069	PHOMOLONG P/S	Primary	Section 21	2037 MOLETSANE STREET	HENNINGMAN	LEIWELEPUTSWA	Q1	R 1,177	560
440808081	PICCANIN PF/S	Primary	Section 20	54 BULTFONTEIN	BULTFONTEIN	LEIWELEPUTSWA	Q1	R 1,177	10
444712012	POLOKONG I/S	Primary	Section 21	POLOKONG INTERMEDIATE SCHOOL	WELKOM	LEIWELEPUTSWA	Q2	R 1,177	151
440808124	PONONG PF/S	Primary	Section 20	GREYINGSRUS	BULTFONTEIN	LEIWELEPUTSWA	Q1	R 1,177	9
444712123	PRESIDENT BRAND P/S	Primary	Section 21	Mafikeng Road, Bolketong Village	WELKOM	LEIWELEPUTSWA	Q2	R 1,177	35
440704100	PROSPECT I/S	Primary	Section 20	DAMSPRUIT	BRANDFORT	LEIWELEPUTSWA	Q1	R 1,177	56
442008071	RABONE PF/S	Primary	Section 20	EXCELSIOR	HOOPSTAD	LEIWELEPUTSWA	Q1	R 1,177	17
440808312	RAINBOW S/S	Secondary	Section 21	3590 WOOKODI STREET	BULTFONTEIN	LEIWELEPUTSWA	Q1	R 1,177	1,449
440404267	RANDJES PF/S	Primary	Section 20	RIETPAN FARM	DEALESVILLE	LEIWELEPUTSWA	Q1	R 1,177	7
444908236	RAPPARDSVLAKTE PF/S	Primary	Section 20	RAPPARDSVLAKTE	WESSELSBRON	LEIWELEPUTSWA	Q1	R 1,177	20
442908180	REARABETSWA S/S	Secondary	Section 21	348 BLOCK 2	ODENDAALSRSUS	LEIWELEPUTSWA	Q3	R 1,177	911
444412047	REATTLEHLE S/S	Secondary	Section 21	749 KGOTSONG STREET	VIRGINIA	LEIWELEPUTSWA	Q3	R 1,177	492
440704141	REFIHLITSE C/S	Secondary	Section 21	223 BANYANE DRIVE	VERKEERDEVLEI	LEIWELEPUTSWA	Q2	R 1,177	442
441912121	REIKETSEDITSE I/S	Primary	Section 21	1131 PHOMOLONG	HENNINGMAN	LEIWELEPUTSWA	Q3	R 1,177	887
444712097	REITZPARK P/S	Primary	Section 21	GELDENHUYS ST., REITZ PARK	WELKOM	LEIWELEPUTSWA	Q4	R 590	887
442008316	RELEKILE S/S	Secondary	Section 21	2150 MANDELA DRIVE	HOOPSTAD	LEIWELEPUTSWA	Q1	R 1,177	731
440808153	REPHOLOSITSE S/S	Secondary	Section 21	1566 Ludada Street	BULTFONTEIN	LEIWELEPUTSWA	Q1	R 1,177	1,143
444008314	RESEAMOHETSE P/S	Primary	Section 21	3688 Masilo	THEUNISSEN	LEIWELEPUTSWA	Q2	R 1,177	1,077

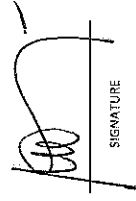


EMIS	SCHOOL NAME	CATEGORY OF SCHOOL	SECTION 21 / NON-SECTION 21	ADDRESS	TOWN	EDUCATION DISTRICT	QUINTILE 2016	2016 PER LEARNER ALLOCATION	LEARNER NUMBERS FOR 2016 ALLOCATION
444712115	RHEEDERPARK C/S	Secondary	Section 21	54 LINDSAY ROAD	WELKOM	LEIWELEPUTSWA	Q2	R 1,177	837
444712098	RIEBEECKSTAD P/S	Primary	Section 21	Hoek van Ernest & Aurorastraat	WELKOM	LEIWELEPUTSWA	Q5	R 240	469
444712060	RIEBEECKSTAD S/S	Secondary	Section 21	H/v Mahler en Marestraat	RIEBEECKSTAD	LEIWELEPUTSWA	Q5	R 240	682
442908318	SA MOKGOTHU P/S	Primary	Section 21	3073 NYAKALLONG	ALLANRIDGE	LEIWELEPUTSWA	Q1	R 1,177	661
444412092	SAA PLAAS P/S	Primary	Section 21	C/O Nobel- and Neon Street	VIRGINIA	LEIWELEPUTSWA	Q4	R 590	813
440404258	SAAMWERK P/S	Primary	Section 21	H/v Skool en Pretorius straat	HERTZOGVILLE	LEIWELEPUTSWA	Q4	R 590	71
440704011	SACSONIA PF/S	Primary	Section 20	SACSONIA	BRANDFORT	LEIWELEPUTSWA	Q1	R 1,177	42
444908298	SANDVELD C/S	Secondary	Section 21	Du Preez Street	WESSELSBRON	LEIWELEPUTSWA	Q5	R 240	277
440808133	SANNIESGUNS PF/S	Primary	Section 20	SANNIESGUNS	BULTFONTEIN	LEIWELEPUTSWA	Q1	R 1,177	4
440808142	SARDINIA PF/S	Primary	Section 20	SARDINIA	BULTFONTEIN	LEIWELEPUTSWA	Q1	R 1,177	11
444712035	SEASO P/S	Primary	Section 21	PO Box 40103	WELKOM	LEIWELEPUTSWA	Q3	R 1,177	436
440506133	SEKA PF/S	Primary	Section 20	DOORHOEK FARM	BOTHAVILLE	LEIWELEPUTSWA	Q1	R 1,177	17
440808012	SEKGWENG IF/S	Primary	Section 21	FARM DOORNBULT	BULTFONTEIN	LEIWELEPUTSWA	Q1	R 1,177	254
440404259	SENZILE C/S	Secondary	Section 21	164 SCHOOL STREET	HERTZOGVILLE	LEIWELEPUTSWA	Q1	R 1,177	1,208
442908239	SEQHOBONG S/S	Secondary	Section 21	6273 K6	ODENDAALSRS	LEIWELEPUTSWA	Q1	R 1,177	806
440808141	SEREI PF/S	Primary	Section 20	PO BOX 134	BULTFONTEIN	LEIWELEPUTSWA	Q1	R 1,177	32
444712108	SETSHABELO P/S	Primary	Section 21	28588 Dr Ndaki Street,	WELKOM	LEIWELEPUTSWA	Q2	R 1,177	1,165
444206029	SOMERVELD PF/S	Primary	Section 20	DAERAAD VIA BUNDU	VENTERSBURG	LEIWELEPUTSWA	Q1	R 1,177	8


SIGNATURE


FREE STATE PROVINCE
RESOURCE TARGETING LIST FOR 2016

EMIS	SCHOOL NAME	CATEGORY OF SCHOOL	SECTION 21 / NON-SECTION 21	ADDRESS	TOWN	EDUCATION DISTRICT	QUINTILE 2016	2016 PER LEARNER ALLOCATION	LEARNER NUMBERS FOR 2016 ALLOCATION
444712099	ST HELENA P/S	Primary	Section 21	14, Unicorn Road	WELKOM	LEIWELEPUTSWA	Q5	R 240	573
440704219	STAATSPRES. SWART C/S	Secondary	Section 21	Voortrekkerstraat 22	BRANDFORT	LEIWELEPUTSWA	Q5	R 240	429
444008079	STILTE PF/S	Primary	Section 20	STILTE	VIRGINIA	LEIWELEPUTSWA	Q1	R 1,177	72
440808211	SUMMERVILLE PF/S	Primary	Section 20	BULTFONTEIN	THEUNISSEN	LEIWELEPUTSWA	Q1	R 1,177	130
444008016	SWAELFONTEIN PF/S	Primary	Section 20	SWAELFONTEIN	THEUNISSEN	LEIWELEPUTSWA	Q1	R 1,177	11
444008151	TAIWE S/S	Secondary	Section 21	3601 MASILO	THEUNISSEN	LEIWELEPUTSWA	Q2	R 1,177	1,071
444206171	TASMANIA PF/S	Primary	Section 20	TASMANIA	KROONSTAD	LEIWELEPUTSWA	Q1	R 1,177	3
444908311	TATAISO P/S	Primary	Section 21	3814 MOEDING STREET	WESSELSBRON	LEIWELEPUTSWA	Q1	R 1,177	1,211
440506079	TEBELLO PF/S	Primary	Section 20	DANIELSKUIL FARM	BOTHAVILLE	LEIWELEPUTSWA	Q1	R 1,177	17
444712033	TETO S/S	Secondary	Section 21	8174 CONSTANTIA ROAD	WELKOM	LEIWELEPUTSWA	Q3	R 1,177	1,275
442908145	THABANG PF/S	Primary	Section 20	WEENEN FARM	ODENDAALSRUS	LEIWELEPUTSWA	Q1	R 1,177	10
444712062	THABONG P/S	Primary	Section 21	8023 MODIKENG ROAD	WELKOM	LEIWELEPUTSWA	Q3	R 1,177	629
440704098	THALIA PF/S	Primary	Section 20	THALIA	BRANDFORT	LEIWELEPUTSWA	Q1	R 1,177	8
444712061	THEMBEKILE P/S	Primary	Section 21	DR Mgoma Road, Motsethabong	WELKOM	LEIWELEPUTSWA	Q3	R 1,177	465
444008299	THEUNISSEN C/S	Secondary	Section 21	Loopstraat 1	THEUNISSEN	LEIWELEPUTSWA	Q5	R 240	336
442008247	THORISO P/S	Primary	Section 21	1802 Nelson Mandela Drive	HOOPSTAD	LEIWELEPUTSWA	Q2	R 1,177	1,216
444712020	THOTAGAUTA S/S	Secondary	Section 21	Cnr Thuhlohoane/Mothusi Rd	WELKOM	LEIWELEPUTSWA	Q3	R 1,177	1,400
442908283	THUSANONG P/S	Primary	Section 21	426 BLOCK 6	ODENDAALSRUS	LEIWELEPUTSWA	Q2	R 1,177	1,206



SIGNATURE

FREE STATE PROVINCE
RESOURCE TARGETING LIST FOR 2016

EMIS	SCHOOL NAME	CATEGORY OF SCHOOL	SECTION 21 / NON-SECTION 21	ADDRESS	TOWN	EDUCATION DISTRICT	QUINTILE 2016	2016 PER LEARNER ALLOCATION	LEARNER NUMBERS FOR 2016 ALLOCATION
444306201	TIDOR PF/S	Primary	Section 20	BODEEL FARM	BOTHAVILLE	LEIWELEPUTSWA	Q1	R 1,177	25
442008225	TIKWANE CS/S	Secondary	Section 21	653 RASELLO STREET	HOOPSTAD	LEIWELEPUTSWA	Q1	R 1,177	856
444412057	TIKWE P/S	Primary	Section 21	369 KOPANONG STREET	VIRGINIA	LEIWELEPUTSWA	Q2	R 1,177	1,052
440506165	TJANTJELLO P/S	Primary	Section 21	1354 MAJA STREET	BOTHAVILLE	LEIWELEPUTSWA	Q2	R 1,177	1,022
442008254	TLAMANANG P/S	Primary	Section 21	175 MOFOKENG STREET	HOOPSTAD	LEIWELEPUTSWA	Q2	R 1,177	1,650
445008258	TLONGKANYENG P/S	Primary	Section 21	1094 OLD LOCATION	WINBURG	LEIWELEPUTSWA	Q2	R 1,177	932
442908038	TS MATLALETSA P/S	Primary	Section 21	7 CEDER AVENUE	ODENDAALSRUUS	LEIWELEPUTSWA	Q2	R 1,177	204
444712048	TSAKANI P/S	Primary	Section 21	11958 Matima Crescent	WELKOM	LEIWELEPUTSWA	Q2	R 1,177	856
440506116	TSHEDESEHANG P/S	Primary	Section 21	975 Mohlabane Street	KGOTSONG	LEIWELEPUTSWA	Q3	R 1,177	862
440506087	TSHEHETSO P/S	Primary	Section 20	94414 NALEDI, KGOTSONG	BOTHAVILLE	LEIWELEPUTSWA	Q3	R 1,177	313
442908191	TSHIRELETSO P/S	Primary	Section 21	378 NYAKALLONG	ALLANRIDGE	LEIWELEPUTSWA	Q3	R 1,177	972
440404130	TSHOWARELO P/S	Primary	Section 21	372 POTLAKI STR	DEALESVILLE	LEIWELEPUTSWA	Q1	R 1,177	926
444712004	TSWELOPELE I/S	Primary	Section 21	8154 James Ngake Street	WELKOM	LEIWELEPUTSWA	Q3	R 1,177	384
444712081	UNITAS CS/S	Secondary	Section 21	Cnr Volks & Arrarat Road	WELKOM	LEIWELEPUTSWA	Q5	R 240	1,007
444206334	VENTERSBURG I/S	Primary	Section 21	DIP Scholtzstraat	VENTERSBURG	LEIWELEPUTSWA	Q3	R 1,177	639
440704235	VERKEERDEVLEI P/S	Primary	Section 21	Meiring Street	VERKEERDEVLEI	LEIWELEPUTSWA	Q1	R 1,177	154
440404065	VERWISSELING PF/S	Primary	Section 20	VERWISSELING	HERTZOGVILLE	LEIWELEPUTSWA	Q1	R 1,177	8
440808049	VETRIWIER IF/S	Primary	Section 20	VALSFONTEIN FARM	BULTFONTEIN	LEIWELEPUTSWA	Q1	R 1,177	104

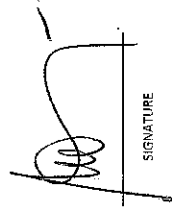

SIGNATURE

EMIS	SCHOOL NAME	CATEGORY OF SCHOOL	SECTION 21 / NON-SECTION 21	ADDRESS	TOWN	EDUCATION DISTRICT	QUINTILE 2016	2016 PER LEARNER ALLOCATION	LEARNER NUMBERS FOR 2016 ALLOCATION
444008103	VERHOEK I/F/S	Primary	Section 21	Port Allen road	WELKOM	LEIWELEPUTSWA	Q1	R 1,177	190
444412074	VIRGINIA MINE P/S	Primary	Section 21	PHOMOLONG VILLAGE	VIRGINIA	LEIWELEPUTSWA	Q2	R 1,177	175
444412101	VIRGINIA P/S	Primary	Section 21	VOLSKOOL VIRGINIA	VIRGINIA	LEIWELEPUTSWA	Q5	R 240	236
444908181	VOLTRUISPAN PF/S	Primary	Section 20	VOLTRUISPAN FARM	WESSELSBRON	LEIWELEPUTSWA	Q1	R 1,177	21
444712102	WELKOM PREPARATORY SCHOOL	Primary	Section 21	C/o Romeo- & Viola Streets	Welkom	LEIWELEPUTSWA	Q5	R 240	815
444712083	WELKOM HIGH S/S	Secondary	Section 21	62 Falstaff Road	Welkom	LEIWELEPUTSWA	Q5	R 240	1,189
444712107	WELKOM S/S	Secondary	Section 21	c/o Pietersen and Barend Street	Welkom	LEIWELEPUTSWA	Q3	R 1,177	798
444712108	WELKOM VOLSKOOL P/S	Primary	Section 21	Tanastraat 40	Welkom	LEIWELEPUTSWA	Q5	R 240	600
444712075	WELKOM-GIMNASIUM S/S	Secondary	Section 21	GIMNASIUMSTRAAT 1	WELKOM	LEIWELEPUTSWA	Q5	R 240	885
442908295	WESSEL MAREE S/S	Secondary	Section 21	Weeberstraat/street	ODENDAALSRIJS	LEIWELEPUTSWA	Q5	R 240	417
444712072	WESTERN HOLDINGS P/S	Primary	Section 20	1122 Rheederpark Ext 2	Welkom	LEIWELEPUTSWA	Q2	R 1,177	228
444908054	WILLENDANK PF/S	Primary	Section 20	DANKBAAR	WESSELSBRON	LEIWELEPUTSWA	Q1	R 1,177	16
445008300	WINBURG C/S	Secondary	Section 21	PIETER VAN DER WERKENSTRAAT	WINBURG	LEIWELEPUTSWA	Q3	R 1,177	837
440506123	WINKELPOS PF/S	Primary	Section 20	GROOTPAN	KROONSTAD	LEIWELEPUTSWA	Q1	R 1,177	14
440704167	WSM MALOTLE P/S	Primary	Section 21	578 SEGALO STREET	BRANDFORT	LEIWELEPUTSWA	Q1	R 1,177	750
444008269	WYNANDSFONTEIN PF/S	Primary	Section 20	WYNANDSFONTEIN FARM	THEUNISSEN	LEIWELEPUTSWA	Q1	R 1,177	7
443907314	ALBERT MOROKA	Secondary	Section 21	STAND NUMBER 2345	Thaba Nchu	MOTHEO	Q3	R 1,177	1,029
440602037	AMOHELANG I/S	Primary	Section 21	1159 SECTION C	BOTSHABELO	MOTHEO	Q1	R 1,177	596




FREE STATE PROVINCE
RESOURCE TARGETING LIST FOR 2016

EMIS	SCHOOL NAME	CATEGORY OF SCHOOL	SECTION 21 / NON-SECTION 21	ADDRESS	TOWN	EDUCATION DISTRICT	QUINTILE 2016	2016 PER LEARNER ALLOCATION	LEARNER NUMBERS FOR 2016 ALLOCATION
440303023	ARBEIDSGENOT PF/S	Primary	Section 21	ARBEIDSGENOT FARM	BLOEMFONTEIN	MOTHEO	Q1	R 1,177	773
442607150	ATALANTA PF/S	Primary	Section 20	ATALANTA FARM	LADYBRAND	MOTHEO	Q1	R 1,177	36
440303248	ATANG P/S	Primary	Section 21	8152 Namibia	BLOEMFONTEIN	MOTHEO	Q3	R 1,177	1,403
440303261	ATLEHANG S/S	Secondary	Section 21	4449 RAMAILANE STREET	BLOEMFONTEIN	MOTHEO	Q3	R 1,177	1,100
440304187	BAINSVLEI C/S	Secondary	Section 21	16 Langeberg Avenue	BLOEMFONTEIN	MOTHEO	Q2	R 1,177	706
440304165	BATHO P/S	Primary	Section 21	1283 Phatthane Street	BLOEMFONTEIN	MOTHEO	Q3	R 1,177	673
440602071	BATJHA P/S	Primary	Section 21	856 Block T	BOTSHABELO	MOTHEO	Q2	R 1,177	769
440304231	BLOEMFONTEIN P/S	Primary	Section 21	Lomarinstraat, Bayswater	NOORDSTAD	MOTHEO	Q5	R 240	886
440304212	BLOEMFONTEIN S/S	Secondary	Section 21	Gladstoneveg	BLOEMFONTEIN	MOTHEO	Q5	R 240	917
444802126	BLOEMFONTEIN SOUTH HIGH S/S	Secondary	Section 21	De la Rey Avenue	BLOEMFONTEIN	MOTHEO	Q5	R 240	620
440303133	BLOEMFONTEIN-OOS I/S	Primary	Section 21	100 EEUFEES ROAD	BLOEMFONTEIN	MOTHEO	Q3	R 1,177	1,108
440303135	BOCHABELA P/S	Primary	Section 21	4515 MOIKANGOA STREET	BLOEMFONTEIN	MOTHEO	Q3	R 1,177	605
442607186	BODIBENG-BA-THUTO IF/S	Primary	Section 20	Yaxham Farm	TWEESPRUIT	MOTHEO	Q1	R 1,177	76
440602061	BOLOKEHANG I/S	Primary	Section 21	2710 J Section	BOTSHABELO	MOTHEO	Q1	R 1,177	1,079
440602028	BOTHABAPELO P/S	Primary	Section 21	431 SECTION "A"	BOTSHABELO	MOTHEO	Q1	R 1,177	274
440303146	BOTIEHADI P/S	Primary	Section 21	29777 GROOTVLEI	BLOEMFONTEIN	MOTHEO	Q2	R 1,177	1,424
443907246	BOTSIME I/S	Primary	Section 21	Kgalala Village, Ga-Rapulana	THABA NCHU	MOTHEO	Q1	R 1,177	78
441002011	BRADFORD PF/S	Primary	Section 21	BRADFORD FARM	BOTSHABELO	MOTHEO	Q1	R 1,177	18


SIGNATURE


FREE STATE PROVINCE
RESOURCE TARGETING LIST FOR 2016

EMIS	SCHOOL NAME	CATEGORY OF SCHOOL	SECTION 21 / NON-SECTION 21	ADDRESS	TOWN	EDUCATION DISTRICT	QUINTILE 2016	2016 PER LEARNER ALLOCATION	LEARNER NUMBERS FOR 2016 ALLOCATION
440304227	BRANDWAG P/S	Primary	Section 21	Du Randt Street	BLOEMFONTEIN	MOTHEO	Q5	R 240	1,133
440304257	BRENER P/S	Primary	Section 21	31 Deale Road	BLOEMFONTEIN	MOTHEO	Q5	R 240	993
440304255	BRENER S/S	Secondary	Section 21	Limousine Street, Helicon Heights	DANHOF	MOTHEO	Q5	R 240	1,566
440304207	C&N H/MEIESKOOI ORANIE	Secondary	Section 21	Harry Smithstraat 3	BLOEMFONTEIN	MOTHEO	Q5	R 240	753
440304225	C&N P/MEIESKOOI ORANIE	Primary	Section 21	Aliwalstraat 99	BLOEMFONTEIN	MOTHEO	Q5	R 240	570
443907266	CHRISTIAN LIPHOKO I/S	Secondary	Section 21	LOSABA STREET	THABA NCHU	MOTHEO	Q3	R 1,177	560
440303102	COMMITTECH CS/S	Secondary	Section 21	10792 SINGONZO STREET	BLOEMFONTEIN	MOTHEO	Q3	R 1,177	1,275
440304240	CREDENCE P/S	Primary	Section 21	PIETERSENSINGEL	BLOEMFONTEIN	MOTHEO	Q4	R 590	1,152
440303059	DALLUXOLO I/S	Primary	Section 21	1183 MAMANI STREET	BLOEMFONTEIN	MOTHEO	Q3	R 1,177	575
440304069	DE DAM PF/S	Primary	Section 20	DE DAM FARM	BLOEMFONTEIN	MOTHEO	Q1	R 1,177	20
440602069	DIBENGATSEBO P/S	Primary	Section 21	253 K SECTION	BOTSHABELO	MOTHEO	Q2	R 1,177	984
440602042	DITHOLWANA P/S	Primary	Section 21	440 Section D	BOTSHABELO	MOTHEO	Q1	R 1,177	361
440304145	DITLATSE PF/S	Primary	Section 21	ABRAMSKRAAL ROAD	BLOEMFONTEIN	MOTHEO	Q1	R 1,177	87
440603139	DR BETHUEL SETAI IF/S	Primary	Section 20	Plot 101 Old Brandford Road	BLOEMFONTEIN	MOTHEO	Q1	R 1,177	107
440304229	DR CF VISSER P/S	Primary	Section 21	Tibbie Visserlaan, Estoile	BLOEMFONTEIN	MOTHEO	Q5	R 240	359
440303196	DR VILLOEN C/S	Secondary	Section 21	Harrisstraat, Willows	BLOEMFONTEIN	MOTHEO	Q5	R 240	1,050
440304241	DR. BLOK S/S	Secondary	Section 21	Abdurehmanstraat 2, Heldsdal	BLOEMFONTEIN	MOTHEO	Q4	R 590	1,312
440304169	EERSTELING PF/S	Primary	Section 20	KELLYSVIEW	BLOEMFONTEIN	MOTHEO	Q1	R 1,177	38



SIGNATURE

FREE STATE PROVINCE
RESOURCE TARGETING LIST FOR 2016

EMIS	SCHOOL NAME	CATEGORY OF SCHOOL	SECTION 21 / NON-SECTION 21	ADDRESS	TOWN	EDUCATION DISTRICT	QUINTILE 2016	2016 PER LEARNER ALLOCATION	LEARNER NUMBERS FOR 2016 ALLOCATION
443907272	EMANG P/S	Primary	Section 21	BULTFONTEIN 2	THABANCHU	MOTHEO	Q3	R 1,177	1,443
443907216	ERESKULD I/S	Primary	Section 21	EXCELSIOR ROAD	GA-RAPULANA	MOTHEO	Q3	R 1,177	285
440304226	EUNICE P/S	Primary	Section 21	Jock Meiring Street	Bloemfontein	MOTHEO	Q5	R 240	761
440304210	EUNICE S/S	Secondary	Section 21	3 JOCK MEIRING ST	BRANDHOF	MOTHEO	Q5	R 240	851
440602029	FADIMEHANG P/S	Primary	Section 21	1085 SECTION A	BOTSHABELO	MOTHEO	Q1	R 1,177	496
440303203	FAUNA P/S	Primary	Section 21	150 Springbok Road	BLOEMFONTEIN	MOTHEO	Q4	R 590	1,072
443907221	FENYANG P/S	Primary	Section 20	PARADYS TRUST	THABANCHU	MOTHEO	Q1	R 1,177	56
440303204	FICHARDTPARK P/S	Primary	Section 21	Weithagenstraat	BLOEMFONTEIN	MOTHEO	Q5	R 240	953
440303188	FICHARDTPARK S/S	Secondary	Section 21	Hudsonnylaan 24	BLOEMFONTEIN	MOTHEO	Q5	R 240	982
443907229	GAMABETWA P/S	Primary	Section 20	SPRINGFONTEIN VILLAGE	THABANCHU	MOTHEO	Q2	R 1,177	24
440303183	GONYANE P/S	Primary	Section 21	6593 Dr Lebona Street	BLOEMFONTEIN	MOTHEO	Q3	R 1,177	890
443907250	GORONYANE S/S	Secondary	Section 21	3032 UNIT ONE	THABANCHU	MOTHEO	Q3	R 1,177	628
445802138	GRASSLAND I/S	Primary	Section 21	17329 EXTENSION 28	BLOEMFONTEIN	MOTHEO	Q3	R 1,177	1,143
440304230	GREY-KOLLEGE P/S	Primary	Section 21	JOCK MEIRING ST	BLOEMFONTEIN	MOTHEO	Q5	R 240	1,062
440304211	GREY-KOLLEGE S/S	Secondary	Section 21	Jock Meiring Street	BLOEMFONTEIN	MOTHEO	Q5	R 240	1,194
440304183	HEATHERDALE CS/S	Secondary	Section 21	Heatherdale Road.	BLOEMFONTEIN	MOTHEO	Q5	R 240	1,176
440304242	HEIDE P/S	Primary	Section 21	92A Paper Street	BLOEMFONTEIN	MOTHEO	Q4	R 590	1,162
440303052	HODISA T/S	Secondary	Section 21	420 NTLATI STREET	BLOEMFONTEIN	MOTHEO	Q3	R 1,177	1,051



SIGNATURE

EMIS	SCHOOL NAME	CATEGORY OF SCHOOL	SECTION 21 / NON-SECTION 21	ADDRESS	TOWN	EDUCATION DISTRICT	QUINTILE 2016	2016 PER LEARNER ALLOCATION	LEARNER NUMBERS FOR 2016 ALLOCATION
440602041	HOHLE I/S	Primary	Section 21	Q3 G SECTION	BOTSHABELO	MOTHEO	Q3	R 1,177	1,106
440907089	HOPE PF/S	Primary	Section 20	HOPE FARM	CLOCOLAN	MOTHEO	Q1	R 1,177	13
440303194	HTS LOUIS BOTHA	Secondary	Section 21	Victoriaroad	BLOEMFONTEIN	MOTHEO	Q5	R 240	1,323
440304039	HOBE I/S	Primary	Section 21	6592B MOSHOESHOE ROAD	BLOEMFONTEIN	MOTHEO	Q3	R 1,177	818
443907312	IKAELELO I/S	Primary	Section 21	3041 LOSABA STERRE	THABA NCHU	MOTHEO	Q3	R 1,177	83
440303032	IKAELELO S/S	Secondary	Section 21	3051 MOIPOLA STREET	BLOEMFONTEIN	MOTHEO	Q3	R 1,177	1,109
440303205	JIM FOUCHÉ P/S	Primary	Section 21	Lavenderstr	BLOEMFONTEIN	MOTHEO	Q5	R 240	804
440303189	JIM FOUCHÉ S/S	Secondary	Section 21	Wildealslaan 1	BLOEMFONTEIN	MOTHEO	Q5	R 240	913
440304244	JOE SOLOMON P/S	Primary	Section 21	3 Parish Avenue	BLOEMFONTEIN	MOTHEO	Q3	R 1,177	1,394
440303008	KAALSPRUIT PF/S	Primary	Section 20	KAALSPRUIT	BLOEMFONTEIN	MOTHEO	Q1	R 1,177	29
440304117	KAELANG S/S	Secondary	Section 21	Chief Moroka str 4703	BLOEMFONTEIN	MOTHEO	Q3	R 1,177	1,062
440303070	KAGISHO CS/S	Secondary	Section 21	5625 MOHAPI STREET	BLOEMFONTEIN	MOTHEO	Q3	R 1,177	1,262
445802143	KAMOHELO P/S	Primary	Section 21	8806 PHASE 3	BLOEMFONTEIN	MOTHEO	Q3	R 1,177	1,344
440304029	KARABELO P/S	Primary	Section 21	7797 Molatole Street	BLOEMFONTEIN	MOTHEO	Q3	R 1,177	938
440602082	KATAMELO I/S	Primary	Section 21	3284 U SECTION	BOTSHABELO	MOTHEO	Q2	R 1,177	891
443907269	KEIKELAME I/S	Primary	Section 20	P.O BOX 455	THABA NCHU	MOTHEO	Q2	R 1,177	66
440303078	KGABANE P/S	Primary	Section 21	11874 Malefane Street	BLOEMFONTEIN	MOTHEO	Q3	R 1,177	707
440303065	KGATO P/S	Primary	Section 21	14620 MOIPOLA STREET	BLOEMFONTEIN	MOTHEO	Q3	R 1,177	1,156


SIGNATURE

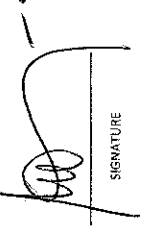
FREE STATE PROVINCE
RESOURCE TARGETING LIST FOR 2016

EMIS	SCHOOL NAME	CATEGORY OF SCHOOL	SECTION 21 / NON-SECTION 21	ADDRESS	TOWN	EDUCATION DISTRICT	QUINTILE 2016	2016 PER LEARNER ALLOCATION	LEARNER NUMBERS FOR 2016 ALLOCATION
440602034	KGAUHO S/S	Secondary	Section 21	471 SECTION C1	BOTSHABELO	MOTHEO	Q2	R 1,177	960
440602053	KGORATHUTO S/S	Secondary	Section 21	1426 Section D	BOTSHABELO	MOTHEO	Q1	R 1,177	864
440303124	KGOTSOFOLO IF/S	Primary	Section 20	TIERPOORT JERUSALEM	BLOEMFONTEIN	MOTHEO	Q1	R 1,177	178
440304272	KHAKHAU I/S	Primary	Section 20	9TH TOGEGREGGEN ROAD	BLOEMFONTEIN	MOTHEO	Q3	R 1,177	195
440602120	KHOTHATSO I/S	Primary	Section 21	1253 SECTION I	BOTSHABELO	MOTHEO	Q2	R 1,177	759
443907256	KHUNE P/S	Primary	Section 20	158 Roelffontein	THABA NCHU	MOTHEO	Q3	R 1,177	148
443907244	KOBUE P/S	Primary	Section 21	MOKWENA LOCATION	THABA NCHU	MOTHEO	Q1	R 1,177	349
440303206	KOOT NIEMANN I/S	Primary	Section 21	Old Thaba Nchu Road	BLOEMFONTEIN	MOTHEO	Q3	R 1,177	1,118
440303251	KOPANONG S/S	Secondary	Section 21	33039 Turflaagte	BLOEMFONTEIN	MOTHEO	Q3	R 1,177	1,312
440304233	KRUITBERG P/S	Primary	Section 21	132 RAYMOND MHLABA STREET	BLOEMFONTEIN	MOTHEO	Q5	R 240	1,181
441002091	LEA MANOR IF/S	Primary	Section 20	LEA-MANOR FARM	DEWETSDORP	MOTHEO	Q1	R 1,177	127
440602045	LEBELO I/S	Primary	Section 21	441 D Section	BOTSHABELO	MOTHEO	Q1	R 1,177	732
442607201	LEEUEW RIV.MILL PF/S	Primary	Section 20	LEEUEW RIVER MILLS FARM	TWEESPRUIT	MOTHEO	Q1	R 1,177	43
440602046	LEFIKENG S/S	Secondary	Section 21	1190 U SECTION	BOTSHABELO	MOTHEO	Q2	R 1,177	1,128
440304162	LEGAE I/S	Primary	Section 21	6619 MtJombile Street, Bochabela	BLOEMFONTEIN	MOTHEO	Q3	R 1,177	654
440304087	LEKHULONG S/S	Secondary	Section 21	5081 MOJATAU STR.	BLOEMFONTEIN	MOTHEO	Q3	R 1,177	839
440602122	LENYORA LA THUTO CS/S	Secondary	Section 21	3224 H SEC	BOTSHABELO	MOTHEO	Q2	R 1,177	1,298
440602072	LERATONG S/S	Secondary	Section 21	2307 J SECTION	BOTSHABELO	MOTHEO	Q1	R 1,177	1,184




FREE STATE PROVINCE
RESOURCE TARGETING LIST FOR 2016

EMIS	SCHOOL NAME	CATEGORY OF SCHOOL	SECTION 21 / NON-SECTION 21	ADDRESS	TOWN	EDUCATION DISTRICT	QUINTILE 2016	2016 PER LEARNER ALLOCATION	LEARNER NUMBERS FOR 2016 ALLOCATION
440303011	LEREKO S/S	Secondary	Section 21	Monaheng Street 7855	BLOEMFONTEIN	MOTHEO	Q3	R 1,177	1,097
440602027	LEROLE I/S	Primary	Section 21	1939 E SECTION	BOTSHABELO	MOTHEO	Q1	R 1,177	372
440303009	LESEDI P/S	Primary	Section 21	4673 KOKOZELA STREET	BLOEMFONTEIN	MOTHEO	Q3	R 1,177	652
440303257	LOURIER PARK I/S	Primary	Section 21	63 Kokkerboom Street	LOURIER-PARK	MOTHEO	Q5	R 240	573
440602084	MABELA I/S	Primary	Section 21	514 SECTION U	BOTSHABELO	MOTHEO	Q2	R 1,177	844
440304192	MABEOANA I/S	Primary	Section 21	6591 JONGA STREET	BLOEMFONTEIN	MOTHEO	Q3	R 1,177	916
440303028	MABOLELA P/S	Primary	Section 21	11875 MALEFANE STREET	KAGISANONG	MOTHEO	Q3	R 1,177	458
440303132	MABOLOKA P/S	Primary	Section 21	4672 KOKOZELA STREET	BLOEMFONTEIN	MOTHEO	Q3	R 1,177	758
440602052	MAHLOHONOLO I/S	Primary	Section 21	815 E Section	BOTSHABELO	MOTHEO	Q1	R 1,177	526
440602080	MAKGULO I/S	Primary	Section 21	1359 J SECTION	BOTSHABELO	MOTHEO	Q1	R 1,177	684
442607262	MAMOSA PF/S	Primary	Section 20	MAMOSA PRIMARY	CLOCOLAN	MOTHEO	Q1	R 1,177	15
440304164	MANGAUNG P/S	Primary	Section 21	CNR. COOK AVE. & FORD HARE ROAD	BLOEMFONTEIN	MOTHEO	Q3	R 1,177	721
440303136	MARANG I/S	Primary	Section 21	1147 Cooper Avenue	BLOEMFONTEIN	MOTHEO	Q3	R 1,177	844
443907228	MASERONA I/S	Primary	Section 21	229 GLADSTONE	THABA NCHU	MOTHEO	Q2	R 1,177	209
443907219	MATELENA PF/S	Primary	Section 20	KLIPFONTEIN VILLAGE	THABA NCHU	MOTHEO	Q1	R 1,177	36
445802133	MATLA P/S	Primary	Section 21	15107 PHASE SIX	BLOEMFONTEIN	MOTHEO	Q3	R 1,177	1,681
443907245	MATSITSELE P/S	Primary	Section 20	KOMMISSIEDRIET VILLAGE	THABA NCHU	MOTHEO	Q1	R 1,177	33
443907260	MMAFAFANE P/S	Primary	Section 20	87 TABALE TRUST	THABA NCHU	MOTHEO	Q2	R 1,177	38



SIGNATURE

FREE STATE PROVINCE
RESOURCE TARGETING LIST FOR 2016


EMIS	SCHOOL NAME	CATEGORY OF SCHOOL	SECTION 21 / NON-SECTION 21	ADDRESS	TOWN	EDUCATION DISTRICT	QUINTILE 2016	2016 PER LEARNER ALLOCATION	LEARNER NUMBERS FOR 2016 ALLOCATION
440602087	MMULAKGORO I/S	Primary	Section 21	844 W SECTION	BOTSHABELO	MOTHEO	Q2	R 1,177	1,068
440602055	MMUSAPELO I/S	Primary	Section 21	2032 Esection Botshabelo	BOTSHABELO	MOTHEO	Q1	R 1,177	607
443907255	MODISAOTSILE P/S	Primary	Section 20	RAKHOI VILLAGE	THABA NCHU	MOTHEO	Q1	R 1,177	33
443907233	MODUTUNG I/S	Primary	Section 20	1 Modutung	THABA NCHU	MOTHEO	Q1	R 1,177	102
440304045	MOEMEDI S/S	Secondary	Section 21	17104, Rocklands	BLOEMFONTEIN	MOTHEO	Q3	R 1,177	928
443907311	MOIPOLAI P/S	Primary	Section 21	17943 POTSANE TRUST	THABA NCHU	MOTHEO	Q1	R 1,177	33
443907268	MOIPONE P/S	Primary	Section 21	3044 CHIEF MOROKA STREET	THABA NCHU	MOTHEO	Q3	R 1,177	937
443907258	MOKAE P/S	Primary	Section 21	Stand 12121, Seroalo Village	THABA NCHU	MOTHEO	Q3	R 1,177	157
443907306	MOKITLANE P/S	Primary	Section 21	621 BULTFONTEIN B	THABA NCHU	MOTHEO	Q2	R 1,177	580
443907231	MOKOTO P/S	Primary	Section 20	P O Box 1080	THABA NCHU	MOTHEO	Q1	R 1,177	43
443907232	MOKWENA P/S	Primary	Section 21	6153 MOKWENA LOCATION	THABA NCHU	MOTHEO	Q2	R 1,177	454
443907224	MOLACONENG P/S	Primary	Section 21	BOFUJO VILLAGE	THABA NCHU	MOTHEO	Q1	R 1,177	21
440602089	MONOKOTSWAI I/S	Primary	Section 21	1632 U SECTION	BOTSHABELO	MOTHEO	Q2	R 1,177	1,147
440304030	MONYATSI P/S	Primary	Section 21	15827 RABAJI STREET	ROCKLANDS	MOTHEO	Q3	R 1,177	433
440304166	MORAFE P/S	Primary	Section 20	30316 ABDURAHMAN STR	BLOEMFONTEIN	MOTHEO	Q3	R 1,177	230
443907222	MORAGO P/S	Primary	Section 20	9E Morago Location	THABA NCHU	MOTHEO	Q1	R 1,177	62
443907241	MOROKA S/S	Secondary	Section 21	7960 STATION ROAD	THABA NCHU	MOTHEO	Q1	R 1,177	954
440304061	MOTHUSI P/S	Primary	Section 21	16943 TSEKELETSA STREET	BLOEMFONTEIN	MOTHEO	Q4	R 590	378


SIGNATURE

EMIS	SCHOOL NAME	CATEGORY OF SCHOOL	SECTION 21 / NON-SECTION 21	ADDRESS	TOWN	EDUCATION DISTRICT	QUINTILE 2016	2016 PER LEARNER ALLOCATION	LEARNER NUMBERS FOR 2016 ALLOCATION
443907257	MOTIYANE P/S	Primary	Section 21	SPITSKOP TRUST	THABANCHU	MOTHEO	Q1	R 1,177	16
443907218	MOTLATLA I/S	Primary	Section 21	E2020 Motlatla Village	THABANCHU	MOTHEO	Q3	R 1,177	240
444802109	MOTSEKUWA P/S	Primary	Section 21	P O Box 53	VAN STADENSURUS	MOTHEO	Q1	R 1,177	205
443907265	MOTSHUMI P/S	Primary	Section 20	BALACLAVA TRUST	THABANCHU	MOTHEO	Q2	R 1,177	35
443907278	MOUTLOATS I/S	Primary	Section 21	3929 UNIT ONE EXT	THABANCHU	MOTHEO	Q3	R 1,177	201
440602121	MPATLENG S/S	Secondary	Section 21	3010 T-SECTION	BOTSHABELO	MOTHEO	Q2	R 1,177	765
440602050	MPHOKENG P/S	Primary	Section 21	1946 SECTION D	BOTSHABELO	MOTHEO	Q1	R 1,177	707
442607005	MULLERSDRIFT PF/S	Primary	Section 20	GOEDE HOOP	LADYBRAND	MOTHEO	Q1	R 1,177	13
443907251	NAMANYANE P/S	Primary	Section 21	3043 CHIEF ROBERT MOROKA STREET	THABANCHU	MOTHEO	Q3	R 1,177	327
440304208	NAVALSIG CS/S	Secondary	Section 21	38 Raymond Mhlabi Street	BLOEMFONTEIN	MOTHEO	Q5	R 240	1,088
443907239	NGAKANTS'POORT PF/S	Primary	Section 21	FELOANE TRUST	THABANCHU	MOTHEO	Q1	R 1,177	63
441002097	NIEKERSVLEI PF/S	Primary	Section 20	116 DEWETSDORP	DEWETSDORP	MOTHEO	Q1	R 1,177	27
440602093	NGGOTHAISENG I/S	Primary	Section 21	1834 N Section	BOTSHABELO	MOTHEO	Q2	R 1,177	616
443907235	NKHABELE P/S	Primary	Section 20	596 rietfontein	THABANCHU	MOTHEO	Q2	R 1,177	25
440304008	NOZALA I/S	Primary	Section 21	Cnr Maphisa and Moshoshoe Road	PHAHAMENG	MOTHEO	Q3	R 1,177	679
440602068	NTATELENG I/S	Primary	Section 21	1136 BLOCO G	BOTSHABELO	MOTHEO	Q1	R 1,177	458
440602078	NTEBALENG I/S	Primary	Section 21	2434 W SECTION	BOTSHABELO	MOTHEO	Q2	R 1,177	1,104
440602094	NTSEBENG P/S	Primary	Section 21	918 SECTION S	BOTSHABELO	MOTHEO	Q2	R 1,177	1,072



SIGNATURE

EMIS	SCHOOL NAME	CATEGORY OF SCHOOL	SECTION 21 / NON-SECTION 21	ADDRESS	TOWN	EDUCATION DISTRICT	QUINTILE 2016	2016 PER LEARNER ALLOCATION	LEARNER NUMBERS FOR 2016 ALLOCATION
440602066	NTEDISENG I/S	Primary	Section 21	348 SECTION K	BOTSHABELO	MOTHEO	Q2	R 1,177	1,000
440602060	NTEMOSENG S/S	Secondary	Section 21	Stand No. 02	BOTSHABELO	MOTHEO	Q3	R 1,177	774
440602043	INTHABELENG P/S	Primary	Section 21	193 RAMAHUTSI	BOTSHABELO	MOTHEO	Q1	R 1,177	165
440602085	INTHAPELLENG I/S	Primary	Section 21	1691 SECTION K	BLOEMFONTEIN	MOTHEO	Q2	R 1,177	998
440602090	NTUMEDISENG S/S	Secondary	Section 21	2061 SECTION 'N'	BOTSHABELO	MOTHEO	Q2	R 1,177	961
440303103	INZAME P/S	Primary	Section 21	10792 Makoaane Street	BLOEMFONTEIN	MOTHEO	Q4	R 590	1,466
442607084	OLNEY PF/S	Primary	Section 20	OLNEY, MODDERPOORT	LADYBRAND	MOTHEO	Q1	R 1,177	15
440304248	OLYMPIA P/S	Primary	Section 21	Titus Louw Street	BLOEMFONTEIN	MOTHEO	Q3	R 1,177	1,367
440303212	ONZE RUST P/S	Primary	Section 21	General Hattingstraat 14	BLOEMFONTEIN	MOTHEO	Q5	R 240	796
442607346	PELONOMI HOSPITAL P/S	Primary	Section 20	PELONOMI HOSPITAL	BLOEMFONTEIN	MOTHEO	Q3	R 1,177	45
442607187	PETRUSHOOP IF/S	Primary	Section 20	P.O BOX 23	LADYBRAND	MOTHEO	Q1	R 1,177	38
440304250	PETUNIA S/S	Secondary	Section 21	43 - 47 PETUNIA STREET	BLOEMFONTEIN	MOTHEO	Q4	R 590	1,333
440304163	PHAHAMISANG P/S	Primary	Section 21	1155 LOVEDALE ROAD	BLOEMFONTEIN	MOTHEO	Q3	R 1,177	465
440602036	PHALLANG I/S	Primary	Section 21	249 SECTION C	BOTSHABELO	MOTHEO	Q2	R 1,177	571
440602044	PHANO I/S	Primary	Section 21	34 SECTION E	RAMAHUTSI	MOTHEO	Q1	R 1,177	419
442607035	PHEDISANO PF/S	Primary	Section 20	WATERKLOOF	LADYBRAND	MOTHEO	Q1	R 1,177	24
443907267	PHETOGANE S/S	Secondary	Section 21	6159 WOKWENA LOCATION	THABA NCHU	MOTHEO	Q3	R 1,177	718
440303250	PHUTHANANG P/S	Primary	Section 20	Plot 9 Ferreira	BLOEMFONTEIN	MOTHEO	Q1	R 1,177	120



SIGNATURE

FREE STATE PROVINCE
RESOURCE TARGETING LIST FOR 2016

EMIS	SCHOOL NAME	CATEGORY OF SCHOOL	SECTION 21 / NON-SECTION 21	ADDRESS	TOWN	EDUCATION DISTRICT	QUINTILE 2016	2016 PER LEARNER ALLOCATION	LEARNER NUMBERS FOR 2016 ALLOCATION
440303233	POLOKEHONG P/S	Primary	Section 21	38017 FREEDOM SQUARE	BLOEMFONTEIN	MOTHEO	Q3	R 1,177	1,140
440602070	PONTSHENG P/S	Primary	Section 21	1840 SECTION F	BOTSHABELO	MOTHEO	Q2	R 1,177	795
443907238	POONYANE P/S	Primary	Section 20	TWEEFONTEIN	THABANCHU	MOTHEO	Q2	R 1,177	83
440602047	POPANO S/S	Secondary	Section 21	190 Section A	BOTSHABELO	MOTHEO	Q1	R 1,177	430
440303209	PRESIDENT BRAND P/S	Primary	Section 21	Wag-'n-Blerijeboslaan, Pellissier	BLOEMFONTEIN	MOTHEO	Q5	R 240	592
440304218	PRESIDENT STEYN C/S	Secondary	Section 21	Plet Omdaalgweg	BLOEMFONTEIN	MOTHEO	Q5	R 240	397
440602039	QELO I/S	Primary	Section 21	270 D SECTION	BOTSHABELO	MOTHEO	Q1	R 1,177	119
443907240	RAMAHUTSHE P/S	Primary	Section 20	18044 THUBISI VILLAGE	THABA-NCHU	MOTHEO	Q1	R 1,177	53
443907261	RAMOSHANE P/S	Primary	Section 20	YORKSFORD VILLAGE	THABA NCHU	MOTHEO	Q2	R 1,177	44
440602030	RANKWE I/S	Primary	Section 21	1058 SECTION A	BOTSHABELO	MOTHEO	Q1	R 1,177	430
440602051	RAOHANG I/S	Primary	Section 21	833 SECTION E	BOTSHABELO	MOTHEO	Q1	R 1,177	611
443907236	RATAU P/S	Primary	Section 21	4300 RATAU VILLAGE	THABA NCHU	MOTHEO	Q3	R 1,177	663
440602059	REAMOHETSE S/S	Secondary	Section 21	816 SECTION E	BOTSHABELO	MOTHEO	Q1	R 1,177	1,029
440907207	REAMOHETSWE P/S	Primary	Section 20	ALMA FARM	CLOCOLAN	MOTHEO	Q1	R 1,177	27
440602079	REENTSENG P/S	Primary	Section 21	2406 BLOCK K	BOTSHABELO	MOTHEO	Q2	R 1,177	556
443907326	REFENTSE P/S	Primary	Section 21	12921 ZONE 4 EXTENSION	SELOSESHA	MOTHEO	Q3	R 1,177	968
440602033	REFIHLILE I/S	Primary	Section 21	1359 SECTION C1	BOTSHABELO	MOTHEO	Q2	R 1,177	423
440303259	REKONNE P/S	Primary	Section 21	128 VOORTREKKER	BLOEMFONTEIN	MOTHEO	Q2	R 1,177	1,080



SIGNATURE

EMIS	SCHOOL NAME	CATEGORY OF SCHOOL	SECTION 21 / NON-SECTION 21	ADDRESS	TOWN	EDUCATION DISTRICT	QUINTILE 2016	2016 PER LEARNER ALLOCATION	LEARNER NUMBERS FOR 2016 ALLOCATION
440303159	RELEBELETSE P/S	Primary	Section 21	7482 PHASE 4	BLOEMFONTEIN	MOTHEO	Q2	R 1,177	1,352
440602067	RETSAMAILE P/S	Primary	Section 21	153 BOTSHABELO	BOTSHABELO	MOTHEO	Q1	R 1,177	668
443907237	ROOIBUIT P/S	Primary	Section 21	ROOIBUIT VILLAGE	THABA NCHU	MOTHEO	Q1	R 1,177	76
440303214	ROSEVIEW P/S	Primary	Section 21	VICTORIA ROAD	BLOEMFONTEIN	MOTHEO	Q5	R 240	1,141
443907305	RT MOKGOPA S/S	Secondary	Section 21	BULTFONTEIN	THABA-NCHU	MOTHEO	Q3	R 1,177	1,161
440907011	RUSTIG PF/S	Primary	Section 20	RUSTIG	CLOCOLAN	MOTHEO	Q1	R 1,177	7
440304028	RUTANANG I/S	Primary	Section 21	16269 TLHAPANE STREET	BLOEMFONTEIN	MOTHEO	Q3	R 1,177	690
440303211	SAND DU PLESSIS P/S	Primary	Section 21	Fowlerstraat	BLOEMFONTEIN	MOTHEO	Q5	R 240	402
440303192	SAND DU PLESSIS S/S	Secondary	Section 21	Pasteurymaan, Hospital Park	BLOEMFONTEIN	MOTHEO	Q5	R 240	553
440907003	SANDSPRUIT PF/S	Primary	Section 20	SANDSPRUIT	CLOCOLAN	MOTHEO	Q1	R 1,177	36
440602031	SANKATANE I/S	Primary	Section 21	545 SECTION C	BLOEMFONTEIN	MOTHEO	Q2	R 1,177	379
440602088	SEBABATSO P/S	Primary	Section 21	2028 Section M	BOTSHABELO	MOTHEO	Q1	R 1,177	1,007
443907254	SEDIITI S/S	Secondary	Section 21	Kildare	THABA NCHU	MOTHEO	Q1	R 1,177	542
440602075	SEEMAHLE S/S	Secondary	Section 21	514 SECTION K	BOTSHABELO	MOTHEO	Q2	R 1,177	1,360
440304021	SEHUNELO S/S	Secondary	Section 21	22607 Hamilton Road	BLOEMFONTEIN	MOTHEO	Q3	R 1,177	1,498
443907252	SEIPHEMO P/S	Primary	Section 21	Bultfontein A	THABA NCHU	MOTHEO	Q1	R 1,177	681
440602092	SEITHATI I/S	Primary	Section 21	2121 H SECTION	BOTSHABELO	MOTHEO	Q2	R 1,177	499
440602086	SELOKISA I/S	Primary	Section 21	2605 J SECTION	BOTSHABELO	MOTHEO	Q1	R 1,177	341



SIGNATURE

FREE STATE PROVINCE
RESOURCE TARGETING LIST FOR 2016

EMIS	SCHOOL NAME	CATEGORY OF SCHOOL	SECTION 21 / NON-SECTION 21	ADDRESS	TOWN	EDUCATION DISTRICT	QUINTILE 2016	2016 PER LEARNER ALLOCATION	LEARNER NUMBERS FOR 2016 ALLOCATION
443907248	SELOSESHA P/S	Primary	Section 21	3050 MOLOSIOA STREET	THABANCHU	MOTHEO	Q3	R 1,177	193
440303040	SEMAJANI P/S	Primary	Section 21	P O BOX 100677	BLOEMFONTEIN	MOTHEO	Q1	R 1,177	265
440602081	SEMONOTELA P/S	Primary	Section 21	2848 SECTION N	BOTSHABELO	MOTHEO	Q2	R 1,177	574
440602076	SENAKANGWEDI S/S	Secondary	Section 21	120 SECTION E	BOTSHABELO	MOTHEO	Q1	R 1,177	865
440304234	SENTRAL P/S	Primary	Section 21	32 Raymond Mhlaba Street	BLOEMFONTEIN	MOTHEO	Q5	R 240	1,066
440304213	SENTRAL S/S	Secondary	Section 21	Generaal Cronjéstraat	BLOEMFONTEIN	MOTHEO	Q5	R 240	918
440602077	SEROKI P/S	Primary	Section 21	802 M SECTION	BOTSHABELO	MOTHEO	Q2	R 1,177	705
443907220	SEROPE P/S	Primary	Section 20	Woodbridge Trust	THABANCHU	MOTHEO	Q2	R 1,177	53
440602083	SETJHABA-SE-MAKETSE C/S	Secondary	Section 21	NO 5 SECTION H1	BOTSHABELO	MOTHEO	Q2	R 1,177	1,653
443907242	SETLOGELO P/S	Primary	Section 20	E 140 MOROTO	THABANCHU	MOTHEO	Q1	R 1,177	77
440303145	SONSKYN PF/S	Primary	Section 20	SONKYN	BLOEMFONTEIN	MOTHEO	Q1	R 1,177	54
440304221	ST ANDREW'S C/S	Secondary	Section 21	Gen Dan Plenaar Dr.	BLOEMFONTEIN	MOTHEO	Q5	R 240	638
443907217	ST AUGUSTINES P/S	Primary	Section 21	3035 UNIT 1	THABANCHU	MOTHEO	Q3	R 1,177	401
440303187	ST BERNARDS S/S	Secondary	Section 21	3510 NYOKONG STREET	BLOEMFONTEIN	MOTHEO	Q4	R 590	655
440303131	ST MARY'S P/S	Primary	Section 21	3401 GORONYANE STREET	BLOEMFONTEIN	MOTHEO	Q4	R 590	1,153
440304222	ST MICHAEL'S C/S	Secondary	Section 21	KLERCK AVENUE	BLOEMFONTEIN	MOTHEO	Q5	R 240	583
443907243	ST PAUL'S P/S	Primary	Section 21	808 MOROKA LOCATION	GA RAPULANA	MOTHEO	Q3	R 1,177	768
443907271	STRYDOM S/S	Secondary	Section 21	Station Road	THABANCHU	MOTHEO	Q2	R 1,177	867




EMIS	SCHOOL NAME	CATEGORY OF SCHOOL	SECTION 21 / NON-SECTION 21	ADDRESS	TOWN	EDUCATION DISTRICT	QUINTILE 2016	2016 PER LEARNER ALLOCATION	LEARNER NUMBERS FOR 2016 ALLOCATION
444802108	SJIDDOSHOEK P/S	Primary	Section 20	GELUKSDAM	WEPENER	MOTHEO	Q1	R 1,177	79
443907225	TALA P/S	Primary	Section 20	TALA TRUST	THABA NCHU	MOTHEO	Q1	R 1,177	36
443907215	TAWANA P/S	Primary	Section 21	RATLOU VILLAGE CIVIC CENTRE	THABA NCHU	MOTHEO	Q1	R 1,177	582
440303063	TEBELELO P/S	Primary	Section 21	14618 Molpolai	BLOEMFONTEIN	MOTHEO	Q3	R 1,177	765
440602048	THABO P/S	Primary	Section 21	943 K SECTION	BOTSHABELO	MOTHEO	Q2	R 1,177	1,206
440602062	THARI YA TSEPE I/S	Primary	Section 21	1704 SECTION L	BOTSHABELO	MOTHEO	Q1	R 1,177	1,351
440602049	THATO I/S	Primary	Section 21	2192 Botshabelo	BOTSHABELO	MOTHEO	Q1	R 1,177	219
440602038	THATOHATSI I/S	Primary	Section 21	STAND NO 464	BOTSHABELO	MOTHEO	Q1	R 1,177	627
443907270	THUBISI P/S	Primary	Section 21	3888 Builtfontein C & Station Road	THABA NCHU	MOTHEO	Q3	R 1,177	626
440303280	TJHEBELOPELE P/S	Primary	Section 21	12419 PHASE 6	BLOEMFONTEIN	MOTHEO	Q2	R 1,177	1,408
443907228	TLHABAKI I/S	Primary	Section 21	E197 SEDIBA TRUST	SELOSESHA	MOTHEO	Q1	R 1,177	166
445802157	TLHOLO P/S	Primary	Section 20	1429 Section F	BOTSHABELO	MOTHEO	Q3	R 1,177	864
443907273	TLOTLANANG C/S	Secondary	Section 21	Kerk St South	THABA NCHU	MOTHEO	Q4	R 590	1,053
440602032	TLOTUSANG I/S	Primary	Section 21	1957 Section C	BOTSHABELO	MOTHEO	Q2	R 1,177	323
443907277	TM SETILOANE I/S	Primary	Section 21	610 LOSABA STREET	THABA NCHU	MOTHEO	Q3	R 1,177	189
443907223	TOBA P/S	Primary	Section 20	MERINO LOCATION	THABA-NCHU	MOTHEO	Q1	R 1,177	53
440303126	TOKA P/S	Primary	Section 21	36022 TOKA HIGHWAY	BLOEMFONTEIN	MOTHEO	Q3	R 1,177	1,125
443907259	TONYA P/S	Primary	Section 20	RATABANE, GA RAPULANA	THABA NCHU	MOTHEO	Q1	R 1,177	15

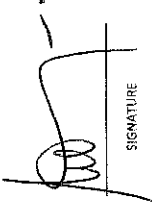


FREE STATE PROVINCE
RESOURCE TARGETING LIST FOR 2016


EMIS	SCHOOL NAME	CATEGORY OF SCHOOL	SECTION 21 / NON-SECTION 21	ADDRESS	TOWN	EDUCATION DISTRICT	QUINTILE 2016	2016 PER LEARNER ALLOCATION	LEARNER NUMBERS FOR 2016 ALLOCATION
443907247	TSHIPINARE P/S	Primary	Section 20	58 Poloko Road	THABA NCHU	MOTHEO	Q3	R 1,177	196
440304092	TSHOLETSANG I/S	Primary	Section 21	6184 LOBERE STREET	BLOEMFONTEIN	MOTHEO	Q3	R 1,177	573
440303089	TSHOLOHELO P/S	Primary	Section 21	10916 Tau street	BLOEMFONTEIN	MOTHEO	Q3	R 1,177	1,293
443907263	TSIWATSIMA P/S	Primary	Section 20	BOX 1493 MIDDLEDEEL VILLAGE	GARAPULANA	MOTHEO	Q1	R 1,177	33
440304121	TSOSELETSO S/S	Secondary	Section 21	11935 D.M. SELEMELA	BLOEMANDA	MOTHEO	Q3	R 1,177	1,312
440303140	UITKOM'S PF/S	Primary	Section 20	UITKOM'S PRIMARY	BLOEMFONTEIN	MOTHEO	Q1	R 1,177	33
440303245	UNITY P/S	Primary	Section 21	18460 MORENG MOKHELE STR	BLOEMFONTEIN	MOTHEO	Q3	R 1,177	1,619
442607345	UNIVERSITAS HOSPITAL P/S	Primary	Section 20	PRESIDENT PAUL KRUGER	BLOEMFONTEIN	MOTHEO	Q3	R 1,177	52
440303213	UNIVERSITAS P/S	Primary	Section 21	Ross-straat	BLOEMFONTEIN	MOTHEO	Q5	R 240	893
440304018	VLAKKRAAL PF/S	Primary	Section 20	ANNASRUS	BLOEMFONTEIN	MOTHEO	Q1	R 1,177	8
440304043	VULAMASANGO S/S	Secondary	Section 21	1026 ZIM STREET	MANGAUNG	MOTHEO	Q3	R 1,177	854
443907275	W. THEJANE I/S	Primary	Section 21	VLENTER VILLAGE	THABA NCHU	MOTHEO	Q3	R 1,177	70
440304171	WATERBRON I/S	Primary	Section 20	4 Orange Road	BLOEMFONTEIN	MOTHEO	Q1	R 1,177	348
440303215	WILGEHOF P/S	Primary	Section 21	Rose Avenue	BLOEMFONTEIN	MOTHEO	Q5	R 240	761
440304236	WILLEM POSTMA P/S	Primary	Section 21	Poulteneysstraat 13	BLOEMFONTEIN	MOTHEO	Q5	R 240	932
440303165	WILLOWS PF/S	Primary	Section 21	WILLOWS	BLOEMFONTEIN	MOTHEO	Q1	R 1,177	80
440304054	WOLFHUIS PF/S	Primary	Section 20	ROOKRAAL FARM	LAGENHOVEN PARK	MOTHEO	Q1	R 1,177	12
440101086	AASVOELKRANS PF/S	Primary	Section 20	AASVOELKRANS FARM	BETHLEHEM	THABO MOFUTSANYANA	Q1	R 1,177	22


SIGNATURE

EMIS	SCHOOL NAME	CATEGORY OF SCHOOL	SECTION 21 / NON-SECTION 21	ADDRESS	TOWN	EDUCATION DISTRICT	QUINTILE 2016	2016 PER LEARNER ALLOCATION	LEARNER NUMBERS FOR 2016 ALLOCATION
441705146	ABERFELDY PF/S	Primary	Section 20	535 ABERFELDY FARM	HARRISMITH	THABO MOFUTSANYANA	Q1	R 1,177	9
445109039	AKOFANG I/S	Primary	Section 21	3653 NTEO STREET	PHUTHADITJHABA	THABO MOFUTSANYANA	Q2	R 1,177	567
445008033	ALDAM PF/S	Primary	Section 20	Aldam Estate Resort	VENTERSBURG	THABO MOFUTSANYANA	Q1	R 1,177	16
444510210	ALLEMANSGRAS PF/S	Primary	Section 20	ALLEMANSGRAS FARM	VREDE	THABO MOFUTSANYANA	Q1	R 1,177	10
440101143	AMETIS PF/S	Primary	Section 20	AMETIS FARM	BETHLEHEM	THABO MOFUTSANYANA	Q1	R 1,177	18
440101042	ARRAN PF/S	Primary	Section 20	ARRAN FARM C/O WARDEN ROAD	BETHLEHEM	THABO MOFUTSANYANA	Q1	R 1,177	177
442607053	ASSISI PF/S	Primary	Section 21	FORT SAVAGE FARM	LADYBRAND	THABO MOFUTSANYANA	Q1	R 1,177	113
441407184	BAREND V RENSBURG IF/S	Primary	Section 20	IONIA FARM	FICKSBURG	THABO MOFUTSANYANA	Q1	R 1,177	88
445101260	BEACON S/S	Secondary	Section 21	Mabolela Street	PHUTHADITJHABA	THABO MOFUTSANYANA	Q4	R 590	701
442607211	BEISANG MABEWANA P/S	Primary	Section 21	240 WLONGENI STREET	HOBHOUSE	THABO MOFUTSANYANA	Q2	R 1,177	717
442807286	BELLONA PF/S	Primary	Section 20	BELLONA FARM	MARQUARD	THABO MOFUTSANYANA	Q1	R 1,177	11
441501123	BESTERSVLEI PF/S	Primary	Section 20	BESTERSVLEI FARM	FOURIESBURG	THABO MOFUTSANYANA	Q1	R 1,177	9
443701211	BETEL PF/S	Primary	Section 20	MARIA FARM	SENEKAL	THABO MOFUTSANYANA	Q1	R 1,177	28
440101136	BETHLEHEM CS/S	Secondary	Section 21	3539 NTSHINGILA STREET	BETHLEHEM	THABO MOFUTSANYANA	Q1	R 1,177	1,034
440101281	BETHLEHEM I/S	Primary	Section 21	186 Populier Str.	BETHLEHEM	THABO MOFUTSANYANA	Q4	R 590	1,134
443410332	BEYERSGIFT PF/S	Primary	Section 20	BEYERSGIFT FARM	REITZ	THABO MOFUTSANYANA	Q1	R 1,177	41
441705070	BHOIWAANA PF/S	Primary	Section 20	DRIEDEL FARM	WARDEN	THABO MOFUTSANYANA	Q1	R 1,177	23
445109063	BLUEGUMBOSCH S/S	Secondary	Section 21	1589 BLUEGUMBOSCH	PHUTHADITJHABA	THABO MOFUTSANYANA	Q3	R 1,177	607

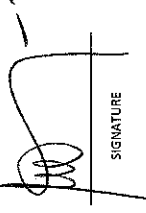

SIGNATURE

EMIS	SCHOOL NAME	CATEGORY OF SCHOOL	SECTION 21 / NON-SECTION 21	ADDRESS	TOWN	EDUCATION DISTRICT	QUINTILE 2016	2016 PER LEARNER ALLOCATION	LEARNER NUMBERS FOR 2016 ALLOCATION
445109055	BODIBENG P/S	Primary	Section 21	Marakong	PHUTHADITJHABA	THABO MOFUTSANYANA	Q1	R 1,177	800
440101120	BODIKELA I/S	Primary	Section 21	2306 MOKGELE STREET	BETHLEHEM	THABO MOFUTSANYANA	Q3	R 1,177	863
440101224	BOHLOKONG P/S	Primary	Section 21	276a Cotzee Street	BETHLEHEM	THABO MOFUTSANYANA	Q3	R 1,177	913
440101173	BOHLOKWA PF/S	Primary	Section 20	LISBON FARM	BETHLEHEM	THABO MOFUTSANYANA	Q1	R 1,177	47
445109012	BOIKETLONG P/S	Primary	Section 21	Boiketlo Village	PHUTHADITJHABA	THABO MOFUTSANYANA	Q1	R 1,177	763
441705107	BOIPOPO I/S	Primary	Section 21	1681 TSHIAMBE A	HARRISMITH	THABO MOFUTSANYANA	Q3	R 1,177	142
445105168	BOITELO P/S	Primary	Section 21	Site 38	Phuthaditjhaba	THABO MOFUTSANYANA	Q1	R 1,177	1,011
445109062	BOITSEBELO JUNIOR TECHNICAL	Primary	Section 21	MAMPOI ROAD	WITSIESHOEK	THABO MOFUTSANYANA	Q3	R 1,177	220
441407160	BOITUMELO S/S	Secondary	Section 21	Site 2443 Zone 4	FICKSBURG	THABO MOFUTSANYANA	Q3	R 1,177	965
441407166	BOKGABANE PF/S	Primary	Section 20	DASKOP FARM	FICKSBURG	THABO MOFUTSANYANA	Q1	R 1,177	11
445109051	BOLATA I/S	Primary	Section 21	1000 BOLATA VILLAGE	PHUTHADITJHABA	THABO MOFUTSANYANA	Q1	R 1,177	331
441407068	BORIBENG PF/S	Primary	Section 20	MORGENSON FARM	FICKSBURG	THABO MOFUTSANYANA	Q1	R 1,177	21
441501085	BREDA IF/S	Primary	Section 21	P. O BOX 170	FOURIESBURG	THABO MOFUTSANYANA	Q1	R 1,177	354
441407302	CALEDONPARK P/S	Primary	Section 21	Caledon Street	FICKSBURG	THABO MOFUTSANYANA	Q3	R 1,177	673
441501026	CAROLINA PF/S	Primary	Section 20	CAROLINA FARM	FOURIESBURG	THABO MOFUTSANYANA	Q1	R 1,177	15
440101197	CLARENS I/S	Primary	Section 21	388 MALIBAMATSHO STREET	CLARENS	THABO MOFUTSANYANA	Q3	R 1,177	685
440101273	CLARENS I/S (Town)	Primary	Section 21	Malherbe Street	Clarens	THABO MOFUTSANYANA	Q3	R 1,177	354
440907308	CLOCOLAN LAERSKOOI	Primary	Section 21	CLOETESTRAAT 5	CLOCOLAN	THABO MOFUTSANYANA	Q4	R 590	136


SIGNATURE

26/05/2016
DATE


EMIS	SCHOOL NAME	CATEGORY OF SCHOOL	SECTION 21 / NON-SECTION 21	ADDRESS	TOWN	EDUCATION DISTRICT	QUINTILE 2016	2016 PER LEARNER ALLOCATION	LEARNER NUMBERS FOR 2016 ALLOCATION
440907307	CLOCOLAN S/S	Secondary	Section 21	SHORT STREET SOUTH 1	CLOCOLAN	THABO MOFUTSANYANA	Q1	R 1,177	784
445109058	CLUBVIEW I/S	Primary	Section 21	50 B/BUSH RD	WITSIESHOEK	THABO MOFUTSANYANA	Q3	R 1,177	740
445109057	CLUBVIEW S/S	Secondary	Section 21	MAKOANE ROAD	PHUTHADITJHABA	THABO MOFUTSANYANA	Q3	R 1,177	520
442607295	COENRAAD SNYMAN P/S	Primary	Section 21	MAIN ROAD	MODDERPOORT	THABO MOFUTSANYANA	Q4	R 590	190
445008037	CORNTORITA PF/S	Primary	Section 20	CORNTORITA FARM	WINBURG	THABO MOFUTSANYANA	Q1	R 1,177	18
440101051	DALIOSAFAT PF/S	Primary	Section 20	DALIOSAFAT FARM	DALIOSAFAT FARM	THABO MOFUTSANYANA	Q1	R 1,177	26
440101274	DANIELSRUS P/S	Primary	Section 21	Danielsrus	DANIELSRUS	THABO MOFUTSANYANA	Q4	R 590	18
440101199	DANIELSRUS PF/S	Primary	Section 20	SPESBONA FARM	DANIELSRUS	THABO MOFUTSANYANA	Q1	R 1,177	11
440101149	DANKBAARHEID PF/S	Primary	Section 20	DANKBAARHEID FARM	BETHLEHEM	THABO MOFUTSANYANA	Q1	R 1,177	11
441207299	DAWIESVILLE P/S	Primary	Section 21	C/O BENBAADIES & LEEUBEKKE STREET	TWEESPRUIT	THABO MOFUTSANYANA	Q1	R 1,177	207
445109013	DIKGAKENG I/S	Primary	Section 21	Naledi Village	PHUTHADITJHABA	THABO MOFUTSANYANA	Q1	R 1,177	167
445109005	DIKWENA S/S	Secondary	Section 21	12 MOTEKANG ROAD	PHUTHADITJHABA	THABO MOFUTSANYANA	Q1	R 1,177	348
445101232	DINARE S/S	Secondary	Section 21	TSEKI VILLAGE	WITSIESHOEK	THABO MOFUTSANYANA	Q1	R 1,177	290
444510280	DINASDEEL PF/S	Primary	Section 20	ROOIRAND FARM	VREDE	THABO MOFUTSANYANA	Q1	R 1,177	21
440101195	DIPELANENG P/S	Primary	Section 21	269 NCALA STREET	KESTELL	THABO MOFUTSANYANA	Q2	R 1,177	1,209
445109014	DIPHAKEWENG P/S	Primary	Section 21	Mangang village next to Elisabeth Ross	MOKODUMELA	THABO MOFUTSANYANA	Q1	R 1,177	416
445105200	DIQHOBOG P/S	Primary	Section 21	METS MATSHO VILLAGE	PHUTHADITJHABA	THABO MOFUTSANYANA	Q1	R 1,177	638
441705198	DIRKIE UYS C/S	Secondary	Section 21	5 Carel Trichardt Avenue	WARDEN	THABO MOFUTSANYANA	Q4	R 590	232


SIGNATURE

26 / 05 / 2016
DATE


FREE STATE PROVINCE
RESOURCE TARGETING LIST FOR 2016

EMIS	SCHOOL NAME	CATEGORY OF SCHOOL	SECTION 21 / NON-SECTION 21	ADDRESS	TOWN	EDUCATION DISTRICT	QUINTILE 2016	2016 PER LEARNER ALLOCATION	LEARNER NUMBERS FOR 2016 ALLOCATION
445101258	DITHOTANENG I/S	Primary	Section 21	DITHOTANENG VILLAGE	WITSIESHOEK	THABO MOFUTSANYANA	Q1	R 1,177	378
440101102	DUIKFONTEIN PF/S	Primary	Section 20	DUIKFONTEIN FARM	BETHLEHEM	THABO MOFUTSANYANA	Q1	R 1,177	40
440101290	EE MONESE C/S	Secondary	Section 21	3441 Tambo	SENEKAL	THABO MOFUTSANYANA	Q2	R 1,177	470
442710070	EENDRAG PF/S	Primary	Section 20	EENDRAG FARM	PETRUS STEYN	THABO MOFUTSANYANA	Q1	R 1,177	19
441705125	EERAM I/S	Primary	Section 20	SUSANNA FARM	HARRISMITH	THABO MOFUTSANYANA	Q1	R 1,177	89
443410168	EMAMMOHO PF/S	Primary	Section 20	EMDEN FARM	REITZ	THABO MOFUTSANYANA	Q1	R 1,177	9
440101103	EMDEN PF/S	Primary	Section 20	TABATONA STREET	BETHLEHEM	THABO MOFUTSANYANA	Q1	R 1,177	46
441705089	EMFULANENI PF/S	Primary	Section 20	SKUINSHOOGTE FARM	WARDEN	THABO MOFUTSANYANA	Q1	R 1,177	10
441705090	ESHLAHLANI PF/S	Primary	Section 20	GEORGESKRAAL FARM	WARDEN	THABO MOFUTSANYANA	Q1	R 1,177	15
444510175	ESIZIBENI S/S	Secondary	Section 21	536 MGWAGOMKHULU	MEMEL	THABO MOFUTSANYANA	Q1	R 1,177	702
443410244	ETEMBENI PF/S	Primary	Section 20	ETEMBENI	REITZ	THABO MOFUTSANYANA	Q1	R 1,177	17
444510053	EVUNGWINI S/S	Secondary	Section 21	858 MAKOKO STREET	VREDE	THABO MOFUTSANYANA	Q2	R 1,177	918
441207293	EXCELSIOR C/S	Secondary	Section 21	47 Steyn Street	EXCELSIOR	THABO MOFUTSANYANA	Q3	R 1,177	352
442710217	FATENG SA THUTO P/S	Primary	Section 21	830 MONYOKA STREET	LINDLEY	THABO MOFUTSANYANA	Q2	R 1,177	835
441407291	FICKSBURG CS/S	Secondary	Section 21	1 LANG STREET	FICKSBURG	THABO MOFUTSANYANA	Q4	R 590	612
441407297	FICKSBURG P/S	Primary	Section 21	IMPERANISTRAAT	FICKSBURG	THABO MOFUTSANYANA	Q4	R 590	535
441501275	FOURIESBURG I/S	Primary	Section 21	Steyn Street 37	FOURIESBURG	THABO MOFUTSANYANA	Q4	R 590	312
441407075	FRANSKHOEK PF/S	Primary	Section 20	FRANSKHOEK FARM	FICKSBURG	THABO MOFUTSANYANA	Q1	R 1,177	34


SIGNATURE


EMIS	SCHOOL NAME	CATEGORY OF SCHOOL	SECTION 21 / NON-SECTION 21	ADDRESS	TOWN	EDUCATION DISTRICT	QUINTILE 2016	2016 PER LEARNER ALLOCATION	LEARNER NUMBERS FOR 2016 ALLOCATION
441705132	GEDENK PF/S	Primary	Section 20	122 GROOTKRAAL FARM	WARDEN	THABO MOFUTSANYANA	Q1	R 1,177	13
441705055	GELUKSDAL PF/S	Primary	Section 20	GELUKSDAL FARM	HARRISMITH	THABO MOFUTSANYANA	Q1	R 1,177	9
440101276	GRAANVELD P/S	Primary	Section 21	1 STRAPP STREET	BETHLEHEM	THABO MOFUTSANYANA	Q5	R 240	622
440101170	GROENKOP PF/S	Primary	Section 20	GROENKOP FARM	KESTEL	THABO MOFUTSANYANA	Q1	R 1,177	6
443410197	GROENKORING PF/S	Primary	Section 20	592 Groenlaagte Farm	REITZ	THABO MOFUTSANYANA	Q1	R 1,177	39
441407183	HAMMONIA IF/S	Primary	Section 21	HAMMONIA	FICKSBURG	THABO MOFUTSANYANA	Q1	R 1,177	158
442710014	HANS RAUTENBACH PF/S	Primary	Section 20	ROEDEBLOEM FARM	PETRUS STEYN	THABO MOFUTSANYANA	Q1	R 1,177	13
441705197	HARRISMITH HOERSKOOLO S/S	Secondary	Section 21	Greyling str 72	HARRISMITH	THABO MOFUTSANYANA	Q5	R 240	449
441705199	HARRISMITH P/S	Primary	Section 21	Greylingstraat 64 Greyling Street	HARRISMITH	THABO MOFUTSANYANA	Q5	R 240	846
441705033	HARRISMITH S/S	Secondary	Section 21	595 Mabanga Street	HARRISMITH	THABO MOFUTSANYANA	Q1	R 1,177	554
440101074	HELENA SLABBERTS PF/S	Primary	Section 20	HELENA FARM	BETHLEHEM	THABO MOFUTSANYANA	Q1	R 1,177	62
441705139	HERITAGE IF/S	Primary	Section 20	HERITAGE FARM	HARRISMITH	THABO MOFUTSANYANA	Q1	R 1,177	20
442607303	HERMANA P/S	Primary	Section 21	OLIENHOUTSTRAAT	LADYBRAND	THABO MOFUTSANYANA	Q3	R 1,177	462
443410113	HESTERDAL PF/S	Primary	Section 20	HESTERDAL FARM	REITZ	THABO MOFUTSANYANA	Q1	R 1,177	15
445105189	HLAIDANE S/S	Secondary	Section 21	LEJOANENG VILLAGE	MOKODUMELA	THABO MOFUTSANYANA	Q1	R 1,177	162
445101240	HLATSENG I/S	Primary	Section 21	HLATSENG VILLAGE	WITSIESHOEK	THABO MOFUTSANYANA	Q1	R 1,177	201
440907177	HLOHLWANE P/S	Primary	Section 21	736 HLOHLWANE	CLOCOLAN	THABO MOFUTSANYANA	Q1	R 1,177	1,005
441705044	HLOMISA PF/S	Primary	Section 20	Rietvlei Farm	HARRISMITH	THABO MOFUTSANYANA	Q1	R 1,177	94

EMIS	SCHOOL NAME	CATEGORY OF SCHOOL	SECTION 21 / NON-SECTION 21	ADDRESS	TOWN	EDUCATION DISTRICT	QUINTILE 2016	2016 PER LEARNER ALLOCATION	LEARNER NUMBERS FOR 2016 ALLOCATION
441705143	HOPEDALE IF/S	Primary	Section 20	Hopedale Farm	WARDEN	THABO MOFUTSANYANA	Q1	R 1,177	82
442710128	KAHENG ZAKHINI S/S	Secondary	Section 21	528 MAMAFUBEDU	PETRUS STEYN	THABO MOFUTSANYANA	Q1	R 1,177	624
440101017	IMPULUKO P/S	Primary	Section 21	1548A MABIZELA STREET	BETHLEHEM	THABO MOFUTSANYANA	Q3	R 1,177	895
440101089	IMPUMELELO P/S	Primary	Section 21	3306 Nhlabathi Street	BETHLEHEM	THABO MOFUTSANYANA	Q3	R 1,177	762
441705011	INTABAZWE I/S	Primary	Section 21	909 Ntshingila Drive	HARRISMITH	THABO MOFUTSANYANA	Q1	R 1,177	660
444510212	INTUTHUKO-KATLEHO I/S	Primary	Section 21	40 KUHN STREET	VREDE	THABO MOFUTSANYANA	Q2	R 1,177	770
441705051	IPHONDLI S/S	Secondary	Section 21	515 Tshongwe str	WARDEN	THABO MOFUTSANYANA	Q1	R 1,177	652
441501162	POKELLENG S/S	Secondary	Section 21	5 Mashaeng Location	FOURIESBURG	THABO MOFUTSANYANA	Q1	R 1,177	1,063
445109015	TEBOHELENG P/S	Primary	Section 21	85 MAKONG VILLAGE	QWAQWA	THABO MOFUTSANYANA	Q1	R 1,177	632
443410091	ITEKENG PE/S	Primary	Section 20	VLAKSPRUIT FARM	REITZ	THABO MOFUTSANYANA	Q1	R 1,177	10
442807329	ITEMOHENG P/S	Primary	Section 21	1857 moemaneng	MARQUARD	THABO MOFUTSANYANA	Q1	R 1,177	1,023
443701081	ITHABISENG S/S	Secondary	Section 21	564 MATWABENG LOCATION	SENEKAL	THABO MOFUTSANYANA	Q1	R 1,177	760
441705012	ITLHAHANELENG P/S	Primary	Section 21	1082 ZWANE STREET	HARRISMITH	THABO MOFUTSANYANA	Q3	R 1,177	413
445101242	ITLOTISENG P/S	Primary	Section 21	Tseki Dumelang Shopping Centre	PHUTHADITJHABA	THABO MOFUTSANYANA	Q1	R 1,177	412
442607336	ITOKISETSENG BOKAMOSO S/S	Secondary	Section 21	VAN ZYL STREET 52	HOBHOUSE	THABO MOFUTSANYANA	Q2	R 1,177	354
442710261	JA MAIHERBE P/S	Primary	Section 20	REITZSTRAAT	PETRUS STEYN	THABO MOFUTSANYANA	Q4	R 590	107
440101045	JOHANNA FOURIE PE/S	Primary	Section 20	1302 MABOYA STREET	BETHLEHEM	THABO MOFUTSANYANA	Q1	R 1,177	42
440101277	JORDAN/A P/S	Primary	Section 21	VAN RIEBEECKSTRAAT	BETHLEHEM	THABO MOFUTSANYANA	Q5	R 240	663


SIGNATURE


FREE STATE PROVINCE
RESOURCE TARGETING LIST FOR 2016

EMIS	SCHOOL NAME	CATEGORY OF SCHOOL	SECTION 21 / NON-SECTION 21	ADDRESS	TOWN	EDUCATION DISTRICT	QUINTILE 2016	2016 PER LEARNER ALLOCATION	LEARNER NUMBERS FOR 2016 ALLOCATION
445109059	JUSTICE LEFUMA P/S	Primary	Section 21	STAND 307	PHUTHADITJHABA	THABO MOFUTSANYANA	Q2	R 1,177	1,066
445105195	IWALA BOHOLO P/S	Primary	Section 21	IWALA - BOHOLO VILLAGE	PHUTHADITJHABA	THABO MOFUTSANYANA	Q1	R 1,177	46
444510012	KAALFONTEIN PF/S	Primary	Section 20	WELTEVREDE FARM	REITZ	THABO MOFUTSANYANA	Q1	R 1,177	6
443701070	KAHISANO PF/S	Primary	Section 20	ARCADIA FARM	SENEKAL	THABO MOFUTSANYANA	Q1	R 1,177	14
445101245	KARABELO I/S	Primary	Section 21	Matchabong Village	PHUTHADITJHABA	THABO MOFUTSANYANA	Q1	R 1,177	323
445105158	KATLEHO P/S	Primary	Section 21	TSESENG THIBELLA VILLAGE	MOKODUMELA	THABO MOFUTSANYANA	Q1	R 1,177	561
441407071	KETA PF/S	Primary	Section 20	ALETTA	FICKSBURG	THABO MOFUTSANYANA	Q1	R 1,177	27
441705208	KGETHATSEBO-KHETHULWAZI I/S	Primary	Section 21	2010 TSHAME B	HARRISMITH	THABO MOFUTSANYANA	Q2	R 1,177	818
445109011	KGOLATHUTO S/S	Secondary	Section 21	8707 Mampol Road	PHUTHADITJHABA	THABO MOFUTSANYANA	Q3	R 1,177	999
445105173	KGOLEDI YA MANKA P/S	Primary	Section 21	P.O BOX 5668	PHUTHADITJHABA	THABO MOFUTSANYANA	Q1	R 1,177	975
445109042	KGOPIANE P/S	Primary	Section 21	Bolata Village next Atang Store	PHUTHADITJHABA	THABO MOFUTSANYANA	Q1	R 1,177	792
445101244	KGOTSONG P/S	Primary	Section 21	31 KUDUMANE VILLAGE	WITSIESHOEK	THABO MOFUTSANYANA	Q1	R 1,177	392
443410186	KGOTSO-UKOLO S/S	Secondary	Section 21	2910 PETSANA	REITZ	THABO MOFUTSANYANA	Q2	R 1,177	710
440907042	KGUTLISO P/S	Primary	Section 21	454 Ntsharebone Loc	CLOCOLAN	THABO MOFUTSANYANA	Q1	R 1,177	903
443701038	KGWELE PF/S	Primary	Section 20	BERGSIG FARM	SENEKAL	THABO MOFUTSANYANA	Q1	R 1,177	18
440101225	KHANYENG I/S	Primary	Section 21	1093 MANYE STREET	BETHLEHEM	THABO MOFUTSANYANA	Q3	R 1,177	247
445109052	KHOTHALANG C/S	Primary	Section 21	Elizabeth Ross Street	WITSIESHOEK	THABO MOFUTSANYANA	Q1	R 1,177	505
441811163	KHUTLO E NTL E PF/S	Primary	Section 20	MOOIHOEK	PETRUS STEYN	THABO MOFUTSANYANA	Q1	R 1,177	4


SIGNATURE


FREE STATE PROVINCE
RESOURCE TARGETING LIST FOR 2016

EMIS	SCHOOL NAME	CATEGORY OF SCHOOL	SECTION 21 / NON-SECTION 21	ADDRESS	TOWN	EDUCATION DISTRICT	QUINTILE 2016	2016 PER LEARNER ALLOCATION	LEARNER NUMBERS FOR 2016 ALLOCATION
441407147	KLEINSTE PF/S	Primary	Section 20	KLEINSTE	ROSENDAAL	THABO MOFUTSANYANA	Q1	R 1,177	13
443410203	KLEINWATER IF/S	Primary	Section 20	Kleinhaaks Farm	REITZ	THABO MOFUTSANYANA	Q1	R 1,177	160
445101237	KOALI S/S	Secondary	Section 21	Makhaloaneng Village	PHUTHADITJHABA	THABO MOFUTSANYANA	Q1	R 1,177	277
442710249	KOMSPRUIT PF/S	Primary	Section 20	KOMSPRUIT FARM	STEYNSRUS	THABO MOFUTSANYANA	Q1	R 1,177	24
445105168	KOOS MOTA I/S	Primary	Section 21	Phomolong - Tsheseng	WITSIESHOEK	THABO MOFUTSANYANA	Q1	R 1,177	349
441705212	KOPANANG-HLANGANANI	Primary	Section 21	679 Richman Street	WARDEN	THABO MOFUTSANYANA	Q1	R 1,177	623
441705053	KUYIWAPHI PF/S	Primary	Section 20	CORNELIA FARM	WARDEN	THABO MOFUTSANYANA	Q1	R 1,177	9
441501093	KWA KWADUPE PF/S	Primary	Section 20	Oranje Farm	FOURIESBURG	THABO MOFUTSANYANA	Q1	R 1,177	17
440101147	KVALENT PF/S	Primary	Section 20	ETRICK FARM	BETHLEHEM	THABO MOFUTSANYANA	Q1	R 1,177	27
442710359	KWETLISONG S/S	Secondary	Section 21	22 NAUDESTREET	PETRUS STEYN	THABO MOFUTSANYANA	Q2	R 1,177	543
442607298	LADYBRAND P/S	Primary	Section 21	COLLIN STREET	LADYBRAND	THABO MOFUTSANYANA	Q4	R 590	459
442607176	LADYBRAND P/S	Primary	Section 21	1271 Manyatseng	LADYBRAND	THABO MOFUTSANYANA	Q2	R 1,177	1,091
442607292	LADYBRAND S/S	Secondary	Section 21	Collinstreet 26	LADYBRAND	THABO MOFUTSANYANA	Q5	R 240	409
440907036	LAMBERTINA IF/S	Primary	Section 20	LAMBERTINA FARM	CLOCOLAN	THABO MOFUTSANYANA	Q1	R 1,177	106
442607063	LE RENG S/S	Secondary	Section 21	1692 Matieleng Drive	LADYBRAND	THABO MOFUTSANYANA	Q2	R 1,177	1,270
442607209	LE ROUX P/S	Primary	Section 21	2101 MATLELENG AVENUE	LADYBRAND	THABO MOFUTSANYANA	Q3	R 1,177	732
445101238	LEBOHANG P/S	Primary	Section 21	LEBOHANG PRIMARY SCHOOL	WITSIESHOEK	THABO MOFUTSANYANA	Q2	R 1,177	690
443410102	LEIFO IZIKO S/S	Secondary	Section 21	632 PETSANA	REITZ	THABO MOFUTSANYANA	Q2	R 1,177	1,641


SIGNATURE

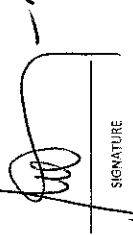
FREE STATE PROVINCE
RESOURCE TARGETING LIST FOR 2016

EMIS	SCHOOL NAME	CATEGORY OF SCHOOL	SECTION 21 / NON-SECTION 21	ADDRESS	TOWN	EDUCATION DISTRICT	QUINTILE 2016	2016 PER LEARNER ALLOCATION	LEARNER NUMBERS FOR 2016 ALLOCATION
445101230	LEKGUUD S/S	Secondary	Section 21	PABALLONG VILLAGE	WITSIESHOEK	THABO MOFUTSANYANA	Q1	R 1,177	600
443410122	LEKUTU PF/S	Primary	Section 20	KRANSFONTEIN FARM	REITZ	THABO MOFUTSANYANA	Q1	R 1,177	8
440101068	LELONG PF/S	Primary	Section 20	LELONG FARM	BETHLEHEM	THABO MOFUTSANYANA	Q1	R 1,177	12
445109045	LEPANYA P/S	Primary	Section 21	BOLATA, SEPHURWANENG	PHUTHADITJHABA	THABO MOFUTSANYANA	Q1	R 1,177	167
440101104	LERALLA IF/S	Primary	Section 20	ZAAI HOEK FARM	BETHLEHEM	THABO MOFUTSANYANA	Q1	R 1,177	249
442710001	LERAPO P/S	Primary	Section 21	Stand 416, Leratswana	ARLINGTON	THABO MOFUTSANYANA	Q1	R 1,177	670
445105186	LERATO P/S	Primary	Section 21	QHOLAQ-HWE VILLAGE	PHUTHADITJHABA	THABO MOFUTSANYANA	Q1	R 1,177	1,098
441811142	LERATO PF/S	Primary	Section 20	WELGEVONDEN	PETRUS STEYN	THABO MOFUTSANYANA	Q1	R 1,177	12
441705201	LERATO UTHANDO CS/S	Secondary	Section 21	83 EXT 1	HARRISMITH	THABO MOFUTSANYANA	Q3	R 1,177	833
442710172	LERATSWANA S/S	Secondary	Section 21	552 Leratswana Location	ARLINGTON	THABO MOFUTSANYANA	Q1	R 1,177	292
440101061	LERUTLE PF/S	Primary	Section 20	KLEINFONTEIN FARM	KESTELL	THABO MOFUTSANYANA	Q1	R 1,177	11
445101254	LESQAANA I/S	Primary	Section 21	SEHLAANENG VILLAGE	WITSIESHOEK	THABO MOFUTSANYANA	Q1	R 1,177	687
445109061	LETLOTLO P/S	Primary	Section 21	8919 LEEUW STREET	PHUTHADITJHABA	THABO MOFUTSANYANA	Q1	R 1,177	1,382
445109043	LETOTOLO P/S	Primary	Section 21	Letotolo Primary	WITSIESHOEK	THABO MOFUTSANYANA	Q2	R 1,177	1,423
445109031	LETSHA-LE-MADUKE P/S	Primary	Section 21	LETSHA LE MADUKE VILLAGE	PHUTHADITJHABA	THABO MOFUTSANYANA	Q1	R 1,177	611
445109054	LETSHIBOLO P/S	Primary	Section 21	802 River Side	RIVERSIDE	THABO MOFUTSANYANA	Q3	R 1,177	932
441407046	LEWENSBRON PF/S	Primary	Section 20	LEWENSBRON FARM	ROSENDAL	THABO MOFUTSANYANA	Q1	R 1,177	10
445101243	LIBE P/S	Primary	Section 21	Tseki Mphatlalatsane	PHUTHADITJHABA	THABO MOFUTSANYANA	Q1	R 1,177	249



SIGNATURE

FREE STATE PROVINCE
RESOURCE TARGETING LIST FOR 2016

EMIS	SCHOOL NAME	CATEGORY OF SCHOOL	SECTION 21 / NON-SECTION 21	ADDRESS	TOWN	EDUCATION DISTRICT	QUINTILE 2016	2016 PER LEARNER ALLOCATION	LEARNER NUMBERS FOR 2016 ALLOCATION
443701215	LIBERTAS CF/S	Secondary	Section 21	WAAIPLAAS FARM	SENEKAL	THABO MOFUTSANYANA	Q1	R 1,177	365
444510287	LILAMANI PF/S	Primary	Section 20	LILAMANI FARM	VREDE	THABO MOFUTSANYANA	Q1	R 1,177	40
444510315	LINCOLNSHIRE PF/S	Primary	Section 20	LINCOLNSHIRE FARM	MEMEL	THABO MOFUTSANYANA	Q1	R 1,177	18
442710259	LINDLEY C/S	Secondary	Section 21	1 BRAND STREET / BRANDSTRAAT 1	LINDLEY	THABO MOFUTSANYANA	Q3	R 1,177	374
442710268	LINDLEY P/S	Primary	Section 21	BRANDSTRAAT 1	LINDLEY	THABO MOFUTSANYANA	Q4	R 590	92
440101293	LK NTLABATHI I/S	Primary	Section 21	1421 PHEKOLONG STREET	BETHLEHEM	THABO MOFUTSANYANA	Q3	R 1,177	942
440101200	LOCH LOMOND PF/S	Primary	Section 20	Small Grain Farm	BETHLEHEM	THABO MOFUTSANYANA	Q1	R 1,177	422
445105155	MAANANKOE S/S	Secondary	Section 21	25 Thibella Village	PHUTHADITJHABA	THABO MOFUTSANYANA	Q1	R 1,177	257
441705063	MABATE IF/S	Primary	Section 20	P.O.Box 1265	HARRISMITH	THABO MOFUTSANYANA	Q1	R 1,177	80
445109024	MABELA C/S	Primary	Section 21	09 MOTEKANG ROAD	PHUTHADITJHABA	THABO MOFUTSANYANA	Q1	R 1,177	1,015
445109016	MABEWANA P/S	Primary	Section 21	94 SENYAMO VILLAGE	PHUTHADITJHABA	THABO MOFUTSANYANA	Q1	R 1,177	520
445105169	MACHAEA P/S	Primary	Section 21	Comet Village	PHUTHADITJHABA	THABO MOFUTSANYANA	Q1	R 1,177	801
445109026	MADIBOHO I/S	Primary	Section 21	10100 PHAMONG VILLAGE	PHUTHADITJHABA	THABO MOFUTSANYANA	Q1	R 1,177	558
445101239	MAFIKA-DITSHIU P/S	Primary	Section 21	000 Tseki, Poeleng	WITSIESHOEK	THABO MOFUTSANYANA	Q1	R 1,177	382
441501033	MAFIKENG PF/S	Primary	Section 20	EBENHAEZER FARM	FOURIESBURG	THABO MOFUTSANYANA	Q1	R 1,177	6
441407116	MAFODING PF/S	Primary	Section 20	FERDALE FARM	ROSENDAL	THABO MOFUTSANYANA	Q1	R 1,177	9
445109040	MAFUBE I/S	Primary	Section 21	8919 MOHLOMI STREET	PHUTHADITJHABA	THABO MOFUTSANYANA	Q3	R 1,177	759
441501009	MAGDALENA PF/S	Primary	Section 20	MAGDALENA FARM	FOURIESBURG	THABO MOFUTSANYANA	Q1	R 1,177	23



SIGNATURE

EMIS	SCHOOL NAME	CATEGORY OF SCHOOL	SECTION 21 / NON-SECTION 21	ADDRESS	TOWN	EDUCATION DISTRICT	QUINTILE 2016	2016 PER LEARNER ALLOCATION	LEARNER NUMBERS FOR 2016 ALLOCATION
440607296	MAHLATSWETSA P/S	Primary	Section 21	266 MAHLATSWETSA	EXCELSIOR	THABO MOFUTSANYANA	Q2	R 1,177	1,008
445101246	MAJARA P/S	Primary	Section 21	MAKHALOANENG VILLAGE	WITSIESHOEK	THABO MOFUTSANYANA	Q1	R 1,177	256
445105191	MAJWENG PF/S	Secondary	Section 21	Diatelawa Farm	WITSIESHOEK	THABO MOFUTSANYANA	Q1	R 1,177	154
445109002	MAKABELANE CS/S	Secondary	Section 21	NO 2 MOHALE STREET	PHUTHADITJHABA	THABO MOFUTSANYANA	Q2	R 1,177	543
442710099	MAKATELA PF/S	Primary	Section 20	JAGERSRUS FARM	PETRUS STEYN	THABO MOFUTSANYANA	Q1	R 1,177	4
445105159	MAKENENG P/S	Primary	Section 21	MAKENENG VILLAGE	MOKODUMELA	THABO MOFUTSANYANA	Q1	R 1,177	689
445101236	MAKGABANE S/S	Secondary	Section 21	SEHLAJANENG VILLAGE	WITSIESHOEK	THABO MOFUTSANYANA	Q1	R 1,177	182
445105160	MAKGETHENG P/S	Primary	Section 21	Makgetheng Combined school	PHUTHADITJHABA	THABO MOFUTSANYANA	Q1	R 1,177	248
445109047	MAKHALANYANE I/S	Primary	Section 21	HA - NCHABENG	QWACIWA	THABO MOFUTSANYANA	Q1	R 1,177	174
445101247	MAKHALOANENG P/S	Primary	Section 21	MAKHALOANENG VILLAGE	WITSIESHOEK	THABO MOFUTSANYANA	Q1	R 1,177	418
445109023	MAKONG I/S	Primary	Section 21	MAKONG VILLAGE	PHUTHADITJHABA	THABO MOFUTSANYANA	Q1	R 1,177	303
445105183	MAKWANE I/S	Primary	Section 21	MAKWANE MAIN ROAD	DIKGAKENG	THABO MOFUTSANYANA	Q1	R 1,177	903
443701175	MAKWANYANE PF/S	Primary	Section 20	VIRGINIA FARM	SENEKAL	THABO MOFUTSANYANA	Q1	R 1,177	39
442710182	MAMAFUBEDU P/S	Primary	Section 21	704 Easter Village	PETRUS STEYN	THABO MOFUTSANYANA	Q2	R 1,177	1,112
445109020	MAMELLO P/S	Primary	Section 21	1847 Mampol Street	PHUTHADITJHABA	THABO MOFUTSANYANA	Q2	R 1,177	897
440101184	MAMQJALEFA PF/S	Primary	Section 20	UITZIGHT FARM	BETHEHEM	THABO MOFUTSANYANA	Q1	R 1,177	20
445101248	MAMOSA I/S	Primary	Section 21	Makhaloaneng village	WITSIESHOEK	THABO MOFUTSANYANA	Q1	R 1,177	204
445109001	MAMPOLI S/S	Secondary	Section 21	Mangang Village	PHUTHADITJHABA	THABO MOFUTSANYANA	Q1	R 1,177	904


SIGNATURE

FREE STATE PROVINCE
RESOURCE TARGETING LIST FOR 2016

EMIS	SCHOOL NAME	CATEGORY OF SCHOOL	SECTION 21 / NON-SECTION 21	ADDRESS	TOWN	EDUCATION DISTRICT	QUINTILE 2016	2016 PER LEARNER ALLOCATION	LEARNER NUMBERS FOR 2016 ALLOCATION
445109017	MANGAUNG I/S	Primary	Section 21	MANGAUNG VILLAGE	PHUTHADITJHABA	THABO MOFUTSANYANA	Q1	R 1,177	420
445105148	MANTHATISI S/S	Secondary	Section 21	PHOMOLONG VILLAGE	WITSIESHOEK	THABO MOFUTSANYANA	Q1	R 1,177	419
445109034	MANTSHALALA I/S	Primary	Section 21	CHARLES MOPELI ROAD	WITSIESHOEK	THABO MOFUTSANYANA	Q1	R 1,177	743
445101253	MANTSUBISE P/S	Primary	Section 21	Mantsubise Village	WITSIESHOEK	THABO MOFUTSANYANA	Q1	R 1,177	257
442607040	MANYATSENG P/S	Primary	Section 21	1272 VENTER STREET	LADYBRAND	THABO MOFUTSANYANA	Q3	R 1,177	1,044
441705111	MANZINI PF/S	Primary	Section 20	WAAIWATER FARM	WARDEN	THABO MOFUTSANYANA	Q1	R 1,177	15
445105180	MAPEKA I/S	Primary	Section 21	Qoqolosing	PHUTHADITJHABA	THABO MOFUTSANYANA	Q1	R 1,177	178
441407062	MARALLANENG S/S	Secondary	Section 21	1368 Zone 2	FICKSBURG	THABO MOFUTSANYANA	Q3	R 1,177	844
440101027	MAREUIL PF/S	Primary	Section 20	MAREUIL FARM	BETHLEHEM	THABO MOFUTSANYANA	Q1	R 1,177	39
443907249	MARIASDAL S/S	Secondary	Section 21	MARIASDAL HIGH SCHOOL	TWEESPRUIT	THABO MOFUTSANYANA	Q4	R 590	335
442807294	MARQUARD C/S	Secondary	Section 21	Krugerstraat	MARQUARD	THABO MOFUTSANYANA	Q4	R 590	422
441407110	MASALENG P/S	Primary	Section 21	1021/2 MEQHELENG	FICKSBURG	THABO MOFUTSANYANA	Q2	R 1,177	1,081
441501130	MASHAYENG PF/S	Primary	Section 20	LOSKOP FARM	FOURIESBURG	THABO MOFUTSANYANA	Q1	R 1,177	43
445105154	MASOPHA S/S	Secondary	Section 21	Dinkveng Village	WITSIESHOEK	THABO MOFUTSANYANA	Q1	R 1,177	98
440101151	MATOPPO PF/S	Primary	Section 20	MATOPPO	PAUL ROUX	THABO MOFUTSANYANA	Q1	R 1,177	33
445109018	MATSIENG P/S	Primary	Section 21	Naledi Village	MOKODUMELA	THABO MOFUTSANYANA	Q1	R 1,177	449
445109064	MATSIKENG P/S	Primary	Section 21	115 MATSIKENG VILLAGE	PHUTHADITJHABA	THABO MOFUTSANYANA	Q1	R 1,177	442
445105182	MATSWAKENG I/S	Primary	Section 21	MATSWAKENG VILLAGE	PHUTHADITJHABA	THABO MOFUTSANYANA	Q1	R 1,177	239



P.H.J. MARGOE

MEC EDUCATION

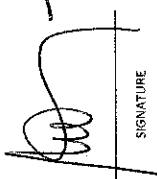
SIGNATURE

26 / 05 / 2016

DATE


FREE STATE PROVINCE
RESOURCE TARGETING LIST FOR 2016

EMIS	SCHOOL NAME	CATEGORY OF SCHOOL	SECTION 21 / NON-SECTION 21	ADDRESS	TOWN	EDUCATION DISTRICT	QUINTILE 2016	2016 PER LEARNER ALLOCATION	LEARNER NUMBERS FOR 2016 ALLOCATION
440101119	MATSWATHAKA P/S	Primary	Section 21	2812 Shupinyaneng Street	BETHLEHEM	THABO MOFUTSANYANA	Q3	R 1,177	965
443701196	MATWABENG P/S	Primary	Section 21	2074 MONGALAKI STREET	SENEKAL	THABO MOFUTSANYANA	Q1	R 1,177	750
441407333	MAUTSE P/S	Primary	Section 21	591 MAUTSE LOCATION	ROSENDAL	THABO MOFUTSANYANA	Q1	R 1,177	840
441705205	MBEKA PF/S	Primary	Section 20	MDUNTPE LAAN	MEMEL	THABO MOFUTSANYANA	Q1	R 1,177	10
440101203	MEETS PF/S	Primary	Section 20	VERSIE FARM	BETHLEHEM	THABO MOFUTSANYANA	Q1	R 1,177	42
445109044	MEHLADING P/S	Primary	Section 21	BOLATA VILLAGE	WITSIESHOEK	THABO MOFUTSANYANA	Q1	R 1,177	645
441407331	MEHOPUNG P/S	Primary	Section 21	8060 Zone 8 Location	FICKSBURG	THABO MOFUTSANYANA	Q3	R 1,177	1,110
444510239	MEMEL (Public) P/S	Primary	Section 21	161 MSUSU STREET	MEMEL	THABO MOFUTSANYANA	Q1	R 1,177	994
444510269	MEMEL P/S	Primary	Section 21	President Steyn Street	MEMEL	THABO MOFUTSANYANA	Q3	R 1,177	297
441407178	MEQHELENG P/S	Primary	Section 21	320 Location 2	FICKSBURG	THABO MOFUTSANYANA	Q3	R 1,177	1,254
440101075	MERWESHOOP PF/S	Primary	Section 20	MERWESHOOP FARM	BETHLEHEM	THABO MOFUTSANYANA	Q1	R 1,177	20
445105149	MEISI-MATSHO S/S	Secondary	Section 21	Thaba Bosiu Village	PHUTHADITJHABA	THABO MOFUTSANYANA	Q1	R 1,177	221
441705118	MEULRIVIER PF/S	Primary	Section 20	ALMA FARM	WARDEN	THABO MOFUTSANYANA	Q1	R 1,177	9
441501221	MEYNELL PF/S	Primary	Section 20	KLEIN THABA BOSIGO	FOURIESBURG	THABO MOFUTSANYANA	Q1	R 1,177	42
441407118	MIEMIESARBEID PF/S	Primary	Section 20	MIEMIESARBEID	FICKSBURG	THABO MOFUTSANYANA	Q1	R 1,177	37
443701218	MIMOSA PF/S	Primary	Section 20	OLD FICKSBURG ROAD	SENEKAL	THABO MOFUTSANYANA	Q1	R 1,177	103
445105170	MIRI P/S	Primary	Section 21	QOQOLOSING VILLAGE	PHUTHADITJHABA	THABO MOFUTSANYANA	Q1	R 1,177	280
440101154	MISPA PF/S	Primary	Section 20	MISPA	BETHLEHEM	THABO MOFUTSANYANA	Q1	R 1,177	26


SIGNATURE

26/05/2016
DATE

EMIS	SCHOOL NAME	CATEGORY OF SCHOOL	SECTION 21 / NON-SECTION 21	ADDRESS	TOWN	EDUCATION DISTRICT	QUINTILE 2016	2016 PER LEARNER ALLOCATION	LEARNER NUMBERS FOR 2016 ALLOCATION
441407328	MI MOHLAHLI S/S	Secondary	Section 21	417 C/O KORT & IMPERANI	FICKSBURG	THABO MOFUTSANYANA	Q2	R 1,177	678
445105203	MMATHABO S/S	Secondary	Section 21	Qholaghe Village	PHUTHADITJHABA	THABO MOFUTSANYANA	Q1	R 1,177	904
442507175	MODDERPOORT IF/S	Primary	Section 21	MODDERPOORT FARM	LADYBRAND	THABO MOFUTSANYANA	Q1	R 1,177	30
442710126	MODIYA PF/S	Primary	Section 20	BLOEMHOEK FARM	PETRUS STEYN	THABO MOFUTSANYANA	Q1	R 1,177	5
442807179	MOEMANENG P/S	Primary	Section 21	407 JACOB MAKOELE DRIVE	MARQUARD	THABO MOFUTSANYANA	Q1	R 1,177	1,394
441705129	MOFFAT PF/S	Primary	Section 20	WILGEGUND FARM	HARRISMITH	THABO MOFUTSANYANA	Q1	R 1,177	24
445105150	MOHALADITWE S/S	Secondary	Section 21	MAKWANE VILLAGE	PHUTHADITJHABA	THABO MOFUTSANYANA	Q1	R 1,177	580
443701156	MOHALATALI P/S	Primary	Section 21	974 Matwabeng	SENEKAL	THABO MOFUTSANYANA	Q1	R 1,177	953
445105161	MOHALE P/S	Primary	Section 21	Makeneng Village	WITSIESHOEK	THABO MOFUTSANYANA	Q1	R 1,177	808
445101234	MOHATO S/S	Secondary	Section 21	81006 Namoha Village	PHUTHADITJHABA	THABO MOFUTSANYANA	Q1	R 1,177	723
445105171	MOHLAKANENG I/S	Primary	Section 21	DINKWENG VILLAGE	MOKODUMELA	THABO MOFUTSANYANA	Q1	R 1,177	129
445678913	MOHLODI-THUTO /S	Primary	Section 21	2069 MOEMANENG	MARQUARD	THABO MOFUTSANYANA	Q1	R 1,177	789
440101049	MOJALEFA PF/S	Primary	Section 20	KOEBOERG FARM	CLARENS	THABO MOFUTSANYANA	Q1	R 1,177	149
445109019	MOJATSOHLE P/S	Primary	Section 21	Mangung village	PHUTHADITJHABA	THABO MOFUTSANYANA	Q1	R 1,177	740
440101158	MOKEJANE PF/S	Primary	Section 20	HAMOKOLA	FOURIESBURG	THABO MOFUTSANYANA	Q1	R 1,177	16
445105185	MOLAPO S/S	Secondary	Section 21	MATSHKENG VILL	PHUTHADITJHABA	THABO MOFUTSANYANA	Q1	R 1,177	740
440101160	MOLEBOHE PF/S	Primary	Section 20	SALT LAKE FARM	BETHLEHEM	THABO MOFUTSANYANA	Q1	R 1,177	13
443701037	MOLEKANE PF/S	Primary	Section 20	LIBERIA FARM	SENEKAL	THABO MOFUTSANYANA	Q1	R 1,177	7



SIGNATURE

26 / 05 / 2016

DATE


FREE STATE PROVINCE
RESOURCE TARGETING LIST FOR 2016

EMIS	SCHOOL NAME	CATEGORY OF SCHOOL	SECTION 21 / NON-SECTION 21	ADDRESS	TOWN	EDUCATION DISTRICT	QUINTILE 2016	2016 PER LEARNER ALLOCATION	LEARNER NUMBERS FOR 2016 ALLOCATION
445109041	MOLIBELI P/S	Primary	Section 21	HARANKOPANE	PHUTHADITJHABA	THABO MOFUTSANYANA	Q2	R 1,177	776
441705042	MOLWAINE PF/S	Primary	Section 20	SUNRISE FARM	HARRISMITH	THABO MOFUTSANYANA	Q1	R 1,177	20
445101249	MONONTSHA I/S	Primary	Section 21	8062 MONONTSHA VILLAGE	WITSIESHOEK	THABO MOFUTSANYANA	Q1	R 1,177	307
440101178	MONT REVE PF/S	Primary	Section 20	MONT REVE	BETHLEHEM	THABO MOFUTSANYANA	Q1	R 1,177	18
445105151	MOOKODI S/S	Secondary	Section 21	MOKODUMELA	MAKENENG	THABO MOFUTSANYANA	Q1	R 1,177	418
445109067	MORENA MOKOPELA SS	Secondary	Section 21	BOLATA VILLAGE	PHUTHADITJHABA	THABO MOFUTSANYANA	Q1	R 1,177	462
445802150	Morena Tshohisi Moloi II	Primary	Section 21	127 Mahaseng	HARRISMITH	THABO MOFUTSANYANA	Q3	R 1,177	860
440101294	MORITING WA THUTO S/S	Secondary	Section 21	732 Malherbe Street	CLARENS	THABO MOFUTSANYANA	Q2	R 1,177	302
445109010	MOTEKA S/S	Secondary	Section 21	Ha-Rankopane Village	PHUTHADITJHABA	THABO MOFUTSANYANA	Q2	R 1,177	613
440101087	MOTSHEPUWA P/S	Primary	Section 21	277 MLANGENI STREET	BETHLEHEM	THABO MOFUTSANYANA	Q3	R 1,177	771
445109032	MPHATLALATSANE P/S	Primary	Section 21	MPHATLALATSANE VILLAGE	WITSIESHOEK	THABO MOFUTSANYANA	Q1	R 1,177	753
441705027	MPHOPHOMO C/S	Primary	Section 20	Waterfall farm	HARRISMITH	THABO MOFUTSANYANA	Q1	R 1,177	169
445101250	NAKA P/S	Primary	Section 21	Leribe Village	PHUTHADITJHABA	THABO MOFUTSANYANA	Q1	R 1,177	339
445109033	NAMAHADI P/S	Primary	Section 21	NAMAHADI VILLAGE	PHUTHADITJHABA	THABO MOFUTSANYANA	Q1	R 1,177	242
445101252	NAMOHA P/S	Primary	Section 21	Namoha Village	WITSIESHOEK	THABO MOFUTSANYANA	Q1	R 1,177	248
445109035	NEO P/S	Primary	Section 21	Mangaung village	WITSIESHOEK	THABO MOFUTSANYANA	Q1	R 1,177	738
442607198	NEW VALE IF/S	Primary	Section 21	SITE 828	LADYBRAND	THABO MOFUTSANYANA	Q1	R 1,177	128
441705122	NEXUS P/S	Primary	Section 21	2581 TSHIAME C	HARRISMITH	THABO MOFUTSANYANA	Q3	R 1,177	1,038


SIGNATURE

FREE STATE PROVINCE
RESOURCE TARGETING LIST FOR 2016


EMIS	SCHOOL NAME	CATEGORY OF SCHOOL	SECTION 21 / NON-SECTION 21	ADDRESS	TOWN	EDUCATION DISTRICT	QUINTILE 2016	2016 PER LEARNER ALLOCATION	LEARNER NUMBERS FOR 2016 ALLOCATION
441705065	NHLAKANIPHO I/S	Primary	Section 21	681 KHESWA STREET	HARRISMITH	THABO MOFUTSANYANA	Q1	R 1,177	620
440101190	NKARABENG S/S	Secondary	Section 21	1107 TLHOLONG	KESTELL	THABO MOFUTSANYANA	Q1	R 1,177	894
445109025	NKHOBISO S/S	Secondary	Section 21	MANGAUNG VILLAGE	PHUTHADITHABA	THABO MOFUTSANYANA	Q1	R 1,177	349
440101066	NONNASHOEK PF/S	Primary	Section 20	NONNASHOEK FARM	BETHLEHEM	THABO MOFUTSANYANA	Q1	R 1,177	34
440101040	NOOIT KONDEKEN PF/S	Primary	Section 20	ILL PARADISO FARM	CLARENS	THABO MOFUTSANYANA	Q1	R 1,177	11
445105172	NTEBOHISENG P/S	Primary	Section 21	Makoane village	WITSIESHOEK	THABO MOFUTSANYANA	Q1	R 1,177	476
445101286	NTHABISENG S/S	Secondary	Section 21	TSEKI VILLAGE	PHUTHADITHABA	THABO MOFUTSANYANA	Q1	R 1,177	316
440101179	NTHUTE P/S	Primary	Section 21	6832 Bohlokong	BETHLEHEM	THABO MOFUTSANYANA	Q3	R 1,177	994
440101171	NTSU S/S	Secondary	Section 21	28 PIENAAR STREET	BETHLEHEM	THABO MOFUTSANYANA	Q4	R 590	1,284
443410204	OOST-HUIZENSHOEK PF/S	Primary	Section 20	OOST-HUIJSHOEK	REITZ	THABO MOFUTSANYANA	Q1	R 1,177	8
440101106	OVERDENE PF/S	Primary	Section 20	OVERDENE FARM	BETHLEHEM	THABO MOFUTSANYANA	Q1	R 1,177	22
445101251	PABALLONG P/S	Primary	Section 21	PABALLONG VILLAGE	PHUTHADITHABA	THABO MOFUTSANYANA	Q1	R 1,177	509
444510043	PADLANGS PF/S	Primary	Section 20	TWEEFONTEIN FARM	VREDE	THABO MOFUTSANYANA	Q1	R 1,177	28
441705004	PATRYSHOEK PF/S	Primary	Section 20	PATRYSHOEK FARM	WARDEN	THABO MOFUTSANYANA	Q1	R 1,177	23
443701267	PAUL ERASMUS S/S	Secondary	Section 21	1 Van Niekerk Street	SENEKAL	THABO MOFUTSANYANA	Q4	R 590	301
443701278	PAUL ROUX I/S	Primary	Section 21	4 Cilliers street	PAUL ROUX	THABO MOFUTSANYANA	Q2	R 1,177	396
443410219	PETSANA P/S	Primary	Section 21	260 School Street	REITZ	THABO MOFUTSANYANA	Q2	R 1,177	1,019
445109046	PHAHAMENG I/S	Primary	Section 21	Masateng Village	PHUTHADITHABA	THABO MOFUTSANYANA	Q1	R 1,177	523


SIGNATURE

26 / 05 / 2016
DATE


FREE STATE PROVINCE
RESOURCE TARGETING LIST FOR 2016

EMIS	SCHOOL NAME	CATEGORY OF SCHOOL	SECTION 21 / NON-SECTION 21	ADDRESS	TOWN	EDUCATION DISTRICT	QUINTILE 2016	2016 PER LEARNER ALLOCATION	LEARNER NUMBERS FOR 2016 ALLOCATION
443410331	PHALLA P/S	Primary	Section 20	TWEESPRUIT FARM	REITZ	THABO MOFUTSANYANA	Q1	R 1,177	22
445109048	PHAMONG P/S	Primary	Section 20	PHAMONG VILLAGE	WITSIESHOEK	THABO MOFUTSANYANA	Q1	R 1,177	455
441501193	PHAPHAMA P/S	Primary	Section 21	PHAPHAMA PUBLIC SCHOOL	FOURIESBURG	THABO MOFUTSANYANA	Q3	R 1,177	1,255
442710141	PHELLAPEDI P/S	Primary	Section 20	LINDLEY	LINDLEY	THABO MOFUTSANYANA	Q1	R 1,177	15
444510272	PHEPHANI P/S	Primary	Section 20	UITVLUGT FARM	VREDE	THABO MOFUTSANYANA	Q1	R 1,177	16
445105174	PHETA I/S	Primary	Section 21	Moeding Village	WITSIESHOEK	THABO MOFUTSANYANA	Q1	R 1,177	481
443410080	PHINDUZAME I/S	Primary	Section 21	1596 Petsana	REITZ	THABO MOFUTSANYANA	Q2	R 1,177	948
445105162	PHIRI I/S	Primary	Section 21	THABANA TSOANA VILLAGE	WITSIESHOEK	THABO MOFUTSANYANA	Q1	R 1,177	466
445105152	PHOFUNG S/S	Secondary	Section 21	Selwalejwale Village	MOKODUMELA	THABO MOFUTSANYANA	Q1	R 1,177	452
442710101	PHUKALLA S/S	Secondary	Section 21	912 MALEFANE STR, NTHA	LINDLEY	THABO MOFUTSANYANA	Q2	R 1,177	631
445109021	PHUTHADITJHABA I/S	Primary	Section 21	2790 Hissa Street	PHUTHADITJHABA	THABO MOFUTSANYANA	Q2	R 1,177	142
440101131	PIETERSHOF P/S	Primary	Section 20	HIGHLANDS FARM	BETHLEHEM	THABO MOFUTSANYANA	Q1	R 1,177	27
443410176	POMMIERN P/S	Primary	Section 20	POMMIERN	REITZ	THABO MOFUTSANYANA	Q1	R 1,177	71
441705123	PULAMADIBOHO P/S	Primary	Section 21	2298 MOLEFE DRIVE	HARRISMITH	THABO MOFUTSANYANA	Q3	R 1,177	677
445105194	QHOLAQHWE I/S	Primary	Section 21	Qholaqhwe Village	PHUTHADITJHABA	THABO MOFUTSANYANA	Q1	R 1,177	1,087
441407154	QHOWANENG P/S	Primary	Section 21	3079 ZONE 6	FICKSBURG	THABO MOFUTSANYANA	Q1	R 1,177	1,042
441705061	QHUBEKA P/S	Primary	Section 21	STAND 1272 42ND HILL	HARRISMITH	THABO MOFUTSANYANA	Q3	R 1,177	526
445109036	QIBI P/S	Primary	Section 21	HA-SETHUNYA VILLAGE	WITSIESHOEK	THABO MOFUTSANYANA	Q1	R 1,177	424




FREE STATE PROVINCE
RESOURCE TARGETING LIST FOR 2016

EMIS	SCHOOL NAME	CATEGORY OF SCHOOL	SECTION 21 / NON-SECTION 21	ADDRESS	TOWN	EDUCATION DISTRICT	QUINTILE 2016	2016 PER LEARNER ALLOCATION	LEARNER NUMBERS FOR 2016 ALLOCATION
445109037	QWABI P/S	Primary	Section 21	Stand No 81	PHUTHADITJHABA	THABO MOFUTSANYANA	Q1	R 1,177	944
445109049	QWAQWA C/S	Primary	Section 21	940 RAMOOKHO STR	PHUTHADITJHABA	THABO MOFUTSANYANA	Q3	R 1,177	557
442710325	RAMAELE PF/S	Primary	Section 20	RAMAELE FARM	LINDLEY	THABO MOFUTSANYANA	Q1	R 1,177	15
441407010	RAMAFUTSANA IF/S	Primary	Section 20	DEEMSTER FARM	FICKSBURG	THABO MOFUTSANYANA	Q1	R 1,177	157
445105157	RANTSANE S/S	Secondary	Section 21	Makoane village	PHUTHADITJHABA	THABO MOFUTSANYANA	Q1	R 1,177	805
443701072	RAROLOHA PF/S	Primary	Section 20	BETHANIE FARM	SENEKAL	THABO MOFUTSANYANA	Q1	R 1,177	22
443907338	REABETSWE I/S	Primary	Section 21	138 Ha-Rankopane Village	PHUTHADITJHABA	THABO MOFUTSANYANA	Q1	R 1,177	264
440101097	REABOKA PF/S	Primary	Section 20	SMALL-FONTEIN FARM	BETHLEHEM	THABO MOFUTSANYANA	Q1	R 1,177	67
445109003	REAHOLA S/S	Secondary	Section 21	3652 Motsekuoa Street	PHUTHADITJHABA	THABO MOFUTSANYANA	Q3	R 1,177	411
443410184	REATILE I/S	Primary	Section 21	2370 PETSANA	REITZ	THABO MOFUTSANYANA	Q2	R 1,177	777
440101116	REDUMETSE PF/S	Primary	Section 20	VLAKPAN FARM	BETHLEHEM	THABO MOFUTSANYANA	Q1	R 1,177	22
445802154	REHOPOTSWE P/S	Primary	Section 20	9255 Phase 7	BETHLEHEM	THABO MOFUTSANYANA	Q3	R 1,177	436
443701169	REHOTSE I/S	Primary	Section 21	2076 MATWABENG	SENEKAL	THABO MOFUTSANYANA	Q3	R 1,177	635
442710368	REKEMISEDITSE I/S	Primary	Section 21	913 MALEFANE STR	LINDLEY	THABO MOFUTSANYANA	Q2	R 1,177	441
444510296	REITHUTILE PF/S	Primary	Section 20	1580 MPHULO	VREDE	THABO MOFUTSANYANA	Q1	R 1,177	15
443410330	REITZ C/S	Secondary	Section 21	Davelstraat	REITZ	THABO MOFUTSANYANA	Q5	R 240	403
443701186	REKGOTSETSE S/S	Secondary	Section 21	704 MAKWETU SECTION	PAUL-ROUX	THABO MOFUTSANYANA	Q1	R 1,177	335
440101270	RETIFF C/S	Secondary	Section 21	WESSELS STREET	KESTELL	THABO MOFUTSANYANA	Q4	R 590	1,034


SIGNATURE

FREE STATE PROVINCE
RESOURCE TARGETING LIST FOR 2016

EMIS	SCHOOL NAME	CATEGORY OF SCHOOL	SECTION 21 / NON-SECTION 21	ADDRESS	TOWN	EDUCATION DISTRICT	QUINTILE 2016	2016 PER LEARNER ALLOCATION	LEARNER NUMBERS FOR 2016 ALLOCATION
441207157	REUTLWAHETSE S/S	Secondary	Section 21	1339 MAHLATSWETSA	EXCELSIOR	THABO MOFUTSANYANA	Q2	R 1,177	513
445109065	RIVERSIDE I/S	Primary	Section 21	134 PERCY STREET	WITSIESHOEK	THABO MOFUTSANYANA	Q3	R 1,177	62
444510308	ROADSIDE IF/S	Primary	Section 20	ROADSIDE FARM	VREDE	THABO MOFUTSANYANA	Q1	R 1,177	42
443410230	RONDEBOSCH PF/S	Primary	Section 20	PLATKOP FARM	REITZ	THABO MOFUTSANYANA	Q1	R 1,177	7
441705133	ROOKOP IF/S	Primary	Section 20	ROOKOP FARM	WARDEN	THABO MOFUTSANYANA	Q1	R 1,177	196
443701118	RORISANG P/S	Primary	Section 21	456 MATWABENG	SENEKAL	THABO MOFUTSANYANA	Q1	R 1,177	610
445802140	Ruang Tsebo P/S	Primary	Section 21	3333 EXTENSION 6	CLOCOLAN	THABO MOFUTSANYANA	Q3	R 1,177	1,008
441705106	SASAMALA S/S	Secondary	Section 21	428 MAIN ROAD	HARRISMITH	THABO MOFUTSANYANA	Q3	R 1,177	542
441705142	SCHREINER'S CLAIM PF/S	Primary	Section 20	SCHREINER'S CLAIM FARM	HARRISMITH	THABO MOFUTSANYANA	Q1	R 1,177	67
445101233	SFANAKWENA I/S	Primary	Section 21	Tseki Village	QWAQWA	THABO MOFUTSANYANA	Q1	R 1,177	202
445105175	SEDIBENG P/S	Primary	Section 21	Sedibeng, Tseseng Village	WITSIESHOEK	THABO MOFUTSANYANA	Q1	R 1,177	232
441407033	SEFOMELA PF/S	Primary	Section 20	BERLIN FARM	FICKSBURG	THABO MOFUTSANYANA	Q1	R 1,177	12
442607323	SEHLABENG S/S	Secondary	Section 21	M357, Manyatseng Township	LADYBRAND	THABO MOFUTSANYANA	Q3	R 1,177	802
445105163	SEKGOMPEPE P/S	Primary	Section 21	Thibella Village	PHUTHADITJHABA	THABO MOFUTSANYANA	Q1	R 1,177	258
445105164	SEKGOETHADI P/S	Primary	Section 21	THABANA-TSOANA VILLAGE	MOKODUMELA	THABO MOFUTSANYANA	Q1	R 1,177	655
442710062	SEKGUTLONG PF/S	Primary	Section 20	KORTE	PETRUS STEYN	THABO MOFUTSANYANA	Q1	R 1,177	22
445101231	SEKGUTLONG S/S	Secondary	Section 21	Monontsha Village	WITSIESHOEK	THABO MOFUTSANYANA	Q1	R 1,177	731
443410180	SEKHAHLA PF/S	Primary	Section 20	STRYDFONTEIN FARM	REITZ	THABO MOFUTSANYANA	Q1	R 1,177	12



SIGNATURE

FREE STATE PROVINCE
RESOURCE TARGETING LIST FOR 2016

EMIS	SCHOOL NAME	CATEGORY OF SCHOOL	SECTION 21 / NON-SECTION 21	ADDRESS	TOWN	EDUCATION DISTRICT	QUINTILE 2016	2016 PER LEARNER ALLOCATION	LEARNER NUMBERS FOR 2016 ALLOCATION
440101194	SEKOKO P/S	Primary	Section 21	414 SCHOOL STREET	PAUL ROUX	THABO MOFUTSANYANA	Q1	R 1,177	935
445105165	SELEBALO P/S	Primary	Section 21	Thabana Tshoana Village	PHUTHADITJHABA	THABO MOFUTSANYANA	Q1	R 1,177	266
445109006	SELELEKELA S/S	Secondary	Section 21	7043 Cnr Phatang & Mamello Street	PHUTHADITJHABA	THABO MOFUTSANYANA	Q3	R 1,177	588
445109050	SELEMELA P/S	Primary	Section 21	BOLATA VILLAGE NEXT TO CLINIC	MOKODUMELA	THABO MOFUTSANYANA	Q1	R 1,177	283
443701279	SENEKAL P/S	Primary	Section 21	Besterstreet	SENEKAL	THABO MOFUTSANYANA	Q4	R 590	377
441705060	SENTEBALE P/S	Primary	Section 21	1208 ZWANE STREET	HARRISMITH	THABO MOFUTSANYANA	Q3	R 1,177	440
445101261	SENTINEL P/S	Primary	Section 21	MABOLELA ROAD	WITSIESHOEK	THABO MOFUTSANYANA	Q3	R 1,177	851
441705097	SEOTLONG AS/S	Secondary	Section 21	WELTEVREDE FARM	QWA-QWA	THABO MOFUTSANYANA	Q3	R 1,177	553
443410136	SEPHESHA PF/S	Primary	Section 20	VAN ROOYENSWONING FARM	REITZ	THABO MOFUTSANYANA	Q1	R 1,177	20
445109022	SEPHOKONG I/S	Primary	Section 21	BOCHABELA VILLAGE	QWA QWA	THABO MOFUTSANYANA	Q3	R 1,177	363
445101241	SETSOTO I/S	Primary	Section 21	TSEKI VILLAGE	PHUTHADITJHABA	THABO MOFUTSANYANA	Q1	R 1,177	362
445105202	SHAKHANE S/S	Secondary	Section 21	SHAKHANE SECONDARY SCHOOL	WITSIESHOEK	THABO MOFUTSANYANA	Q1	R 1,177	199
445105177	SHOESHOE P/S	Primary	Section 21	MAKWANE VILLAGE	PHUTHADITJHABA	THABO MOFUTSANYANA	Q1	R 1,177	511
441705034	SIBONAKALISO I/S	Primary	Section 21	P.O.Box 6, WYNBERG	HARRISMITH	THABO MOFUTSANYANA	Q1	R 1,177	216
441705058	SILEVU PF/S	Primary	Section 20	CORNER FARM	BETHLEHEM	THABO MOFUTSANYANA	Q1	R 1,177	22
445802142	SILINDOKUHLE P/S	Primary	Section 21	424 Eighth Avenue	WARDEN	THABO MOFUTSANYANA	Q3	R 1,177	696
444510292	SITHOKOZILE PF/S	Primary	Section 20	BLOEMHOF FARM	VREDE	THABO MOFUTSANYANA	Q1	R 1,177	11
441705026	SOBA PF/S	Primary	Section 20	AFRIKASKOP	KESTELL	THABO MOFUTSANYANA	Q1	R 1,177	67


FREE STATE PROVINCE
RESOURCE TARGETING LIST FOR 2016

EMIS	SCHOOL NAME	CATEGORY OF SCHOOL	SECTION 21 / NON-SECTION 21	ADDRESS	TOWN	EDUCATION DISTRICT	QUINTILE 2016	2016 PER LEARNER ALLOCATION	LEARNER NUMBERS FOR 2016 ALLOCATION
441705095	SOLFERINO PF/S	Primary	Section 20	KLIPDRIFT FARM	WARDEN	THABO MOFUTSANYANA	Q1	R 1,177	20
442607189	SPITSKOP PF/S	Primary	Section 20	SPITSKOP	LADYBRAND	THABO MOFUTSANYANA	Q1	R 1,177	22
440101198	SPITSKRANS PF/S	Primary	Section 20	SPITSKRANS FARM	BETHLEHEM	THABO MOFUTSANYANA	Q1	R 1,177	95
442607208	ST BENEDICT P/S	Primary	Section 20	2014 MAT LELENG DRIVE	LADYBRAND	THABO MOFUTSANYANA	Q2	R 1,177	475
442710074	STELIFONTEIN I/F/S	Primary	Section 21	STELIFONTEIN FARM	PETRUS-STEYN	THABO MOFUTSANYANA	Q1	R 1,177	28
445008003	SUMMERFIELD PF/S	Primary	Section 20	SUMMERFIELD FARM	WINBURG	THABO MOFUTSANYANA	Q1	R 1,177	28
443410112	SUSANNASKOP PF/S	Primary	Section 20	SUSANNASKOP	REITZ	THABO MOFUTSANYANA	Q1	R 1,177	40
443410335	SWARTBERG PF/S	Primary	Section 20	SUSANNASRUS FARM	REITZ	THABO MOFUTSANYANA	Q1	R 1,177	16
441705126	SWINBURNE I/F/S	Primary	Section 21	Franshoek farm	HARRISMITH	THABO MOFUTSANYANA	Q1	R 1,177	136
445101255	TABOLA P/S	Primary	Section 21	Dithotaneeng Village	WITSIESHOEK	THABO MOFUTSANYANA	Q1	R 1,177	763
445109066	TATAISONG P/S	Primary	Section 21	8708 LIETA STREET	PHUTHADITJHABA	THABO MOFUTSANYANA	Q3	R 1,177	688
441407204	TAUNG S/S	Secondary	Section 21	117 MAUTSE	ROSENDAL	THABO MOFUTSANYANA	Q1	R 1,177	484
445109038	TEBANG I/S	Primary	Section 21	HA - SETHUNYA VILLAGE	WITSIESHOEK	THABO MOFUTSANYANA	Q1	R 1,177	172
445105176	TEBOHO P/S	Primary	Section 21	Makwane Village	PHUTHADITJHABA	THABO MOFUTSANYANA	Q1	R 1,177	841
441207304	THABA PATCHOA C/S	Secondary	Section 21	191 SKOOL STREET	TWEESPRUIT	THABO MOFUTSANYANA	Q1	R 1,177	191
445105178	THABA-BOSIU I/S	Primary	Section 21	THABA BOSIU VILLAGE	PHUTHADITJHABA	THABO MOFUTSANYANA	Q1	R 1,177	503
440101018	THABANG P/S	Primary	Section 21	2171 BOSIU STREET	BOHLOKONG	THABO MOFUTSANYANA	Q3	R 1,177	733
440101029	THABO PF/S	Primary	Section 20	GROENVLEI FARM	BETHLEHEM	THABO MOFUTSANYANA	Q1	R 1,177	26


SIGNATURE


FREE STATE PROVINCE
RESOURCE TARGETING LIST FOR 2016

EMIS	SCHOOL NAME	CATEGORY OF SCHOOL	SECTION 21 / NON-SECTION 21	ADDRESS	TOWN	EDUCATION DISTRICT	QUINTILE 2016	2016 PER LEARNER ALLOCATION	LEARNER NUMBERS FOR 2016 ALLOCATION
440101108	THABO THOKOZA S/S	Secondary	Section 21	1163 B Manye Street	BETHLEHEM	THABO MOFUTSANYANA	Q3	R 1,177	1,025
445109008	THAHAMESO S/S	Secondary	Section 21	Boleta Village	PHUTHADITHABA	THABO MOFUTSANYANA	Q1	R 1,177	314
445109004	THALABODIBA S/S	Secondary	Section 21	HASETHUNYA VILLAGE	PHUTHADITHABA	THABO MOFUTSANYANA	Q1	R 1,177	756
445109068	THAROLOLO I/S	Primary	Section 21	3074 BLOCK L	PHUTHADITHABA	THABO MOFUTSANYANA	Q2	R 1,177	1,018
442710218	THEBE P/S	Primary	Section 21	544 MANAFUBEDU	PETRUS STEYN	THABO MOFUTSANYANA	Q2	R 1,177	1,306
445101256	THEBE-YA-KGOMO P/S	Primary	Section 21	MONONTSHA NEXT TO PHOHLELE STORE	WITSIESHOEK	THABO MOFUTSANYANA	Q1	R 1,177	307
445101257	THEIANA P/S	Primary	Section 21	MONONTSHA VILLAGE	WITSIESHOEK	THABO MOFUTSANYANA	Q1	R 1,177	182
445802155	THEMBAUJILE P/S	Primary	Section 20	858 Makoko Street	VREDE	THABO MOFUTSANYANA	Q3	R 1,177	310
444510214	THEMBIMFUNDO P/S	Primary	Section 21	1927 Shabangu Street	VREDE	THABO MOFUTSANYANA	Q2	R 1,177	879
445105166	THIBELLA I/S	Primary	Section 21	Thibella Village Next To Tribal Office	PHUTHADITHABA	THABO MOFUTSANYANA	Q1	R 1,177	335
441705032	THIBELLA PF/S	Primary	Section 20	VOGELVLEI FARM	HARRISMITH	THABO MOFUTSANYANA	Q1	R 1,177	24
445109009	THOKOANA MAKAOA S/S	Secondary	Section 21	MABOLELA VILLAGE	PHUTHADITHABA	THABO MOFUTSANYANA	Q2	R 1,177	424
442710183	THUTO TSEBO P/S	Primary	Section 21	1466 MAREMATLOU STREET	LINDLEY	THABO MOFUTSANYANA	Q1	R 1,177	1,276
440101192	TISETSANG S/S	Secondary	Section 21	1421A Phekolong Street	BETHLEHEM	THABO MOFUTSANYANA	Q3	R 1,177	1,169
445109030	TISETSO P/S	Primary	Section 21	3653 Nteo Street	WITSIESHOEK	THABO MOFUTSANYANA	Q1	R 1,177	681
445109029	TLHORONG S/S	Secondary	Section 21	Phamong Village	Witsieshoek	THABO MOFUTSANYANA	Q1	R 1,177	472
442807155	TLOKOLA S/S	Secondary	Section 21	883 MOEMENANG	MARQUARD	THABO MOFUTSANYANA	Q1	R 1,177	894
441705214	TLOKWENG P/S	Primary	Section 21	TLOKWENG	PHUTHADITHABA	THABO MOFUTSANYANA	Q1	R 1,177	234


SIGNATURE


FREE STATE PROVINCE
RESOURCE TARGETING LIST FOR 2016

EMIS	SCHOOL NAME	CATEGORY OF SCHOOL	SECTION 21 / NON-SECTION 21	ADDRESS	TOWN	EDUCATION DISTRICT	QUINTILE 2016	2016 PER LEARNER ALLOCATION	LEARNER NUMBERS FOR 2016 ALLOCATION
441407159	TLOTLO SONG No1 S/S	Secondary	Section 21	1731 CROSSROADS	FICKSBURG	THABO MOFUTSANYANA	Q3	R 1,177	1,127
440101183	TOKOLOHO PF/S	Primary	Section 20	P O BOX 215, SHERIDAN	BETHLEHEM	THABO MOFUTSANYANA	Q1	R 1,177	81
440101101	TRENTHAM PF/S	Primary	Section 20	TRENTHAM FARM	BETHLEHEM	THABO MOFUTSANYANA	Q1	R 1,177	5
440101280	TRUIDA KESTELL P/S	Primary	Section 21	14 WESSELS STR	BETHLEHEM	THABO MOFUTSANYANA	Q4	R 590	759
445109027	TSEBO S/S	Secondary	Section 21	HA-RANKOPANE VILLAGE	PHUTHADITJHABA	THABO MOFUTSANYANA	Q1	R 1,177	782
441705207	TSEBONG-OLWAZINI P/S	Primary	Section 21	673 TSHAME B	HARRISMITH	THABO MOFUTSANYANA	Q3	R 1,177	1,055
445101228	TSEKI S/S	Secondary	Section 21	Tseki Village	WITSIESHOEK	THABO MOFUTSANYANA	Q1	R 1,177	187
445105181	TSESENG P/S	Primary	Section 21	PHOMOLONG VILLAGE	QWAQWA	THABO MOFUTSANYANA	Q1	R 1,177	254
441407113	TSEBEBIDISANO IF/S	Primary	Section 20	RIVEN-HILL FARM	FICKSBURG	THABO MOFUTSANYANA	Q1	R 1,177	113
440907087	TSHEPANG S/S	Secondary	Section 21	TSHEPANG SECONDARY SCHOOL	CLOCOLAN	THABO MOFUTSANYANA	Q1	R 1,177	882
440101285	TSHEPANO III I/S	Primary	Section 21	2347 Mashaeng Location	FOURIESBURG	THABO MOFUTSANYANA	Q1	R 1,177	1,076
441407048	TSHEPO-E-MOLEMO PF/S	Primary	Section 20	KOMWEER FARM	ROSENDAL	THABO MOFUTSANYANA	Q1	R 1,177	16
441705030	TSHEPONG PF/S	Primary	Section 20	WELVAART FARM	HARRISMITH	THABO MOFUTSANYANA	Q1	R 1,177	22
445109007	TSHIBOLLO S/S	Secondary	Section 21	PRIVATE BAG X 138	QWAQWA	THABO MOFUTSANYANA	Q1	R 1,177	440
445101283	TSHITSO P/S	Primary	Section 21	TSEKI VILLAGE	TSEKI VILLAGE	THABO MOFUTSANYANA	Q1	R 1,177	174
445105156	TSHOLO S/S	Secondary	Section 21	Thabanatsoana Village	MOKODUMELA	THABO MOFUTSANYANA	Q1	R 1,177	258
445105167	TSHWARA-THEBE I/S	Primary	Section 21	110 Tshirela Village	QWAQWA	THABO MOFUTSANYANA	Q1	R 1,177	267
445105184	TSWELANGPELE I/S	Primary	Section 21	COMET VILLAGE NEXT YOUTH CENTRE	PHUTHADITJHABA	THABO MOFUTSANYANA	Q1	R 1,177	212


SIGNATURE


FREE STATE PROVINCE
RESOURCE TARGETING LIST FOR 2016

EMIS	SCHOOL NAME	CATEGORY OF SCHOOL	SECTION 21 / NON-SECTION 21	ADDRESS	TOWN	EDUCATION DISTRICT	QUINTILE 2016	2016 PER LEARNER ALLOCATION	LEARNER NUMBERS FOR 2016 ALLOCATION
443701284	TUMISANG P/S	Primary	Section 21	3676 JOHN STONE STREET	SENEKAL	THABO MOFUTSANYANA	Q1	R 1,177	1,225
443701016	TUTUBOLOHA I/S	Primary	Section 21	893 JOHN STONE	SENEKAL	THABO MOFUTSANYANA	Q1	R 1,177	815
441207156	TWEESPRUIT C/S	Secondary	Section 21	98 Boroa Location	TWEESPRUIT	THABO MOFUTSANYANA	Q1	R 1,177	1,047
441207300	TWEESPRUIT P/S	Primary	Section 21	ELMSTRAAT/ STREET	TWEESPRUIT	THABO MOFUTSANYANA	Q5	R 240	381
445802161	UMCEBO P/S	Primary	Section 20	161 Msusu Street	MEMEL	THABO MOFUTSANYANA	Q3	R 1,177	201
441207290	UNICOM AS/S	Secondary	Section 21	Unicom Estate	TWEESPRUIT	THABO MOFUTSANYANA	Q4	R 590	681
441207301	UNICOM P/S	Primary	Section 21	Unicom Estate	TWEESPRUIT	THABO MOFUTSANYANA	Q4	R 590	848
440101019	UTOPIA PF/S	Primary	Section 20	UTOPIA FARM	BETHLEHEM	THABO MOFUTSANYANA	Q1	R 1,177	82
443410163	VAALBANKSPAN PF/S	Primary	Section 20	VAALBANKSPAN FARM	REITZ	THABO MOFUTSANYANA	Q1	R 1,177	17
441705036	VADERSGIFT PF/S	Primary	Section 20	PAARDE FARM	WARDEN	THABO MOFUTSANYANA	Q1	R 1,177	8
441407128	VAILIMA PF/S	Primary	Section 20	VAILIMA FARM	FICKSBURG	THABO MOFUTSANYANA	Q1	R 1,177	46
442607034	VEELHOEK PF/S	Primary	Section 20	VEELHOEK	LADYBRAND	THABO MOFUTSANYANA	Q1	R 1,177	12
441705075	VENUS PF/S	Primary	Section 20	VENUS	HARRISMITH	THABO MOFUTSANYANA	Q1	R 1,177	9
441705101	VERKYERSKOP PF/S	Primary	Section 20	MORNINGSIDE FARM	VERKYERSKOP	THABO MOFUTSANYANA	Q1	R 1,177	62
443410336	VETPAN PF/S	Primary	Section 20	VETPAN FARM	REITZ	THABO MOFUTSANYANA	Q1	R 1,177	12
440101268	VOORTREKKER S/S	Secondary	Section 21	Wesweg	BETHLEHEM	THABO MOFUTSANYANA	Q5	R 240	772
444510260	VREDE C/S	Secondary	Section 21	REYNESSTRAAT 22	VREDE	THABO MOFUTSANYANA	Q4	R 590	288
444510222	VREDE P/S	Primary	Section 21	321 Mhlambi Street	VREDE	THABO MOFUTSANYANA	Q2	R 1,177	1,170


SIGNATURE


FREE STATE PROVINCE
RESOURCE TARGETING LIST FOR 2016

EMIS	SCHOOL NAME	CATEGORY OF SCHOOL	SECTION 21 / NON-SECTION 21	ADDRESS	TOWN	EDUCATION DISTRICT	QUINTILE 2016	2016 PER LEARNER ALLOCATION	LEARNER NUMBERS FOR 2016 ALLOCATION
441705001	VULINDELA P/S	Primary	Section 21	405 TWALA STREET	HARRISMITH	THABO MOFUTSANYANA	Q1	R 1,177	954
440907197	WALLOP IF/S	Primary	Section 20	WALLOP FARM SCHOOL	CLOCOLAN	THABO MOFUTSANYANA	Q1	R 1,177	87
441705124	WARDEN P/S	Primary	Section 21	424 Eighth Avenue	WARDEN	THABO MOFUTSANYANA	Q1	R 1,177	577
441501111	WELVANPAS PF/S	Primary	Section 20	WELVANPAS	FOURIESBURG	THABO MOFUTSANYANA	Q1	R 1,177	42
443701015	WHISPERING WILLOWS PF/S	Primary	Section 20	ARLINGTON ROAD CROSS R	ARLINGTON	THABO MOFUTSANYANA	Q1	R 1,177	8
445101266	WITSIESHOEK P/S	Primary	Section 21	8819 CUNUKILO STREET	PHUTHADITJHABA	THABO MOFUTSANYANA	Q4	R 590	874
440101269	WITTEBERG S/S	Secondary	Section 21	Baartmanstraat	BETHLEHEM	THABO MOFUTSANYANA	Q5	R 240	676
443410120	WOLWAS PF/S	Primary	Section 20	DEMOLLEN	REITZ	THABO MOFUTSANYANA	Q1	R 1,177	21
440101141	YEDDO PF/S	Primary	Section 20	YEDDO FARM	BETHLEHEM	THABO MOFUTSANYANA	Q1	R 1,177	77
445109077	ZR MAHABANE P/S	Primary	Section 21	2384 Lusaka	PHUTHADITJHABA	THABO MOFUTSANYANA	Q1	R 1,177	1,065
443104215	AJC JOOSTE C/S	Secondary	Section 21	OSSEWASTRAAT 38	PETRUSBURG	XHARIEP	Q1	R 1,177	453
441103107	ALBERTINA SISULU S/S	Secondary	Section 21	1679 PHETLHU STREET	EDENBURG	XHARIEP	Q2	R 1,177	400
441103173	AUSTINSPOST PF/S	Primary	Section 20	VAALBANK FARM	EDENBURG	XHARIEP	Q1	R 1,177	22
444802095	BALMACARA IF/S	Primary	Section 21	BALMACARA	WEPENER	XHARIEP	Q1	R 1,177	85
443303110	BEANG TSE MOLEMO S/S	Secondary	Section 21	832 KHUTSO STREET	REDDERSBURG	XHARIEP	Q3	R 1,177	405
443203219	BERGMANSHOOGTE I/S	Primary	Section 21	ARENDWEG 1	PHILIPPOLIS	XHARIEP	Q3	R 1,177	359
443503162	BLYDSKAP PF/S	Primary	Section 20	WEENKOP FARM	ROUXVILLE	XHARIEP	Q1	R 1,177	15
442204126	BOARAVELO C/S	Secondary	Section 21	1295 SEERKOEI STREET	JAGERSFONTEIN	XHARIEP	Q1	R 1,177	728



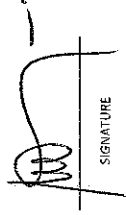
FREE STATE PROVINCE
RESOURCE TARGETING LIST FOR 2016

EMIS	SCHOOL NAME	CATEGORY OF SCHOOL	SECTION 21 / NON-SECTION 21	ADDRESS	TOWN	EDUCATION DISTRICT	QUINTILE 2016	2016 PER LEARNER ALLOCATION	LEARNER NUMBERS FOR 2016 ALLOCATION
445203174	BOKAMOSO/KAMVA I/F/S	Primary	Section 21	Main Road, Boesmanskop	ZASTRON	XHARIEP	Q1	R 1,177	62
441103256	BOTILE BA THUTO P/S	Primary	Section 21	1044 VELEKO STREET	EDENBURG	XHARIEP	Q2	R 1,177	718
441002116	CHRISTIAAN DE WIET C/S	Secondary	Section 21	Mynhardtstraat	DEWETSDORP	XHARIEP	Q4	R 590	578
442304245	DIAMANTHOOGTE C/S	Secondary	Section 21	FIRST AVENUE	KOFFIEFONTEIN	XHARIEP	Q2	R 1,177	1,370
444802119	EBENHAESERHOOGTE I/S	Primary	Section 21	PETUNIASTR.	WEPENER	XHARIEP	Q1	R 1,177	586
441103197	EDENBURG C/S	Secondary	Section 21	Reitz-Steyn straat	EDENBURG	XHARIEP	Q1	R 1,177	440
441103221	EDENHOOGTE P/S	Primary	Section 21	Edenhoogte P/S	EDENBURG	XHARIEP	Q2	R 1,177	301
444802058	GELUKWAARTS I/F/S	Primary	Section 21	LONGLEAD FARM	VANSTADENSUS	XHARIEP	Q1	R 1,177	142
441002103	HELVETIA P/S	Primary	Section 20	HELVETIA	DEWETSDORP	XHARIEP	Q1	R 1,177	52
443303199	HENDRIK POTGIETER A/S	Secondary	Section 21	Voortrekkerstraat	REDDERSBURG	XHARIEP	Q4	R 590	317
442103278	HOLPAN I/S	Primary	Section 21	HOLPANSTRAAT	JACOBSDAL	XHARIEP	Q1	R 1,177	129
442104188	IKANYEGENG C/S	Secondary	Section 21	123 SEDITI STREET	JACOBSDAL	XHARIEP	Q2	R 1,177	894
443104127	INOSENG P/S	Primary	Section 21	2 Bolketlo Street	PETRUSBURG	XHARIEP	Q1	R 1,177	1,215
443104274	IPETLENG S/S	Secondary	Section 21	1107 Selemela Street	PETRUSBURG	XHARIEP	Q1	R 1,177	657
443303241	ITEMELENG P/S	Primary	Section 21	821 LESEDI STREET	REDDERSBURG	XHARIEP	Q3	R 1,177	734
442104209	JACOBSDAL LANDBOUSKOOI	Secondary	Section 21	Landbouwal	JACOBSDAL	XHARIEP	Q5	R 240	339
442104232	JACOBSDAL P/S	Primary	Section 21	Piet Retiefstraat	JACOBSDAL	XHARIEP	Q4	R 590	253
442204243	JAGERSFONTEIN I/S	Primary	Section 21	Harringtonstr 36	JAGERSFONTEIN	XHARIEP	Q3	R 1,177	418


SIGNATURE

FREE STATE PROVINCE
RESOURCE TARGETING LIST FOR 2016


EMIS	SCHOOL NAME	CATEGORY OF SCHOOL	SECTION 21 / NON-SECTION 21	ADDRESS	TOWN	EDUCATION DISTRICT	QUINTILE 2016	2016 PER LEARNER ALLOCATION	LEARNER NUMBERS FOR 2016 ALLOCATION
443503137	JB TYU P/S	Primary	Section 21	142 NTOBELA STREET	ROUXVILLE	XHARIEP	Q2	R 1,177	927
441002123	KATISO P/S	Primary	Section 21	1539 REVONIA LOCATION	DEWETSDORP	XHARIEP	Q3	R 1,177	840
442304217	KOFFIEFONTEIN C/S	Secondary	Section 21	Hempdenweg 2	KOFFIEFONTEIN	XHARIEP	Q4	R 590	266
444802016	KOREA IF/S	Primary	Section 21	BONHILL	ZASTRON	XHARIEP	Q1	R 1,177	147
443104026	LAWRENCE PF/S	Primary	Section 20	WITKRAAL	PETRUSBURG	XHARIEP	Q1	R 1,177	18
440203134	LEPHOI P/S	Primary	Section 21	685 Hospitaal street	BETHULIE	XHARIEP	Q2	R 1,177	813
445203100	LERE LA THUTO S/S	Secondary	Section 21	SITE 323	ZASTRON	XHARIEP	Q1	R 1,177	703
442304131	LERETHABETSE P/S	Primary	Section 21	831 LEFAFA	KOFFIEFONTEIN	XHARIEP	Q2	R 1,177	672
444802117	LOUW WEPENER C/S	Secondary	Section 21	Minnaar Street	WEPENER	XHARIEP	Q4	R 590	447
441304247	LUCKHOFF C/S	Secondary	Section 21	PHIL SAUNDERSSTRAAT	LUCKHOFF	XHARIEP	Q2	R 1,177	869
441304246	LUCKHOFF P/S	Primary	Section 21	VOORTREKKERSTRAAT	LUCKHOFF	XHARIEP	Q4	R 590	81
441304103	LUIPERDGRANT PF/S	Primary	Section 20	PARYS FARM	FAURESMTIH	XHARIEP	Q1	R 1,177	26
444103109	MADIKGETLA P/S	Primary	Section 21	392 RAMOSITILE STREET	TROMPSBURG	XHARIEP	Q2	R 1,177	523
445203088	MATJATO PF/S	Primary	Section 20	BOESMANSKOP	ZASTRON	XHARIEP	Q1	R 1,177	9
443104205	MAXIMILLIAN PF/S	Primary	Section 20	SALDERYSPOORT	PETRUSBURG	XHARIEP	Q1	R 1,177	30
441002074	METSIMAPHODI S/S	Secondary	Section 21	Morojaneng	DEWETSDORP	XHARIEP	Q3	R 1,177	1,009
443803112	MOFULATSHPE P/S	Primary	Section 21	474 Johns Street	SMITHFIELD	XHARIEP	Q2	R 1,177	734
444803003	MOOIFONTEIN PF/S	Primary	Section 21	Mooifontein Primary School	ZASTRON	XHARIEP	Q1	R 1,177	94


SIGNATURE

26/05/2016
DATE


FREE STATE PROVINCE
RESOURCE TARGETING LIST FOR 2016

EMIS	SCHOOL NAME	CATEGORY OF SCHOOL	SECTION 21 / NON-SECTION 21	ADDRESS	TOWN	EDUCATION DISTRICT	QUINTILE 2016	2016 PER LEARNER ALLOCATION	LEARNER NUMBERS FOR 2016 ALLOCATION
443503229	NALEDI I/S	Primary	Section 21	CHASESTRAAT	ROUXVILLE	XHARIEP	Q1	R 1,177	403
441002098	NGODISE P/S	Primary	Section 21	554 OLD LOCATION	DEWETSDORP	XHARIEP	Q3	R 1,177	847
441304220	OLIEN S/S	Secondary	Section 21	1 ACHTERKERK STREET	FAURESMITH	XHARIEP	Q1	R 1,177	507
442304249	OPPERMANS I/S	Primary	Section 21	Schoolstraat 64	KOFFIEFONTEIN	XHARIEP	Q1	R 1,177	286
443203224	ORANIEKRAG I/S	Primary	Section 21	HYDRO PARK	GARIEPDAM	XHARIEP	Q3	R 1,177	411
442104263	PANORAMA C/S	Secondary	Section 21	School Street 1	JACOBSDAL	XHARIEP	Q2	R 1,177	820
440203200	PELLISSIER C/S	Secondary	Section 21	VILJOENSTRAAT 2	BETHULIE	XHARIEP	Q3	R 1,177	415
440404251	PERDEBERG I/S	Primary	Section 20	HOUSE NO 1	PERDEBERG	XHARIEP	Q2	R 1,177	64
442103279	PHAMBILI P/S	Primary	Section 21	c/o THOMPSONSTREET	JACOBSDAL	XHARIEP	Q1	R 1,177	148
440303026	PHEELONG PF/S	Primary	Section 20	VREDE FARM	BLOEMFONTEIN	XHARIEP	Q1	R 1,177	26
443203108	PHILIPPOLIS P/S	Primary	Section 21	184 SCHOOL STREET	PHILIPPOLIS	XHARIEP	Q3	R 1,177	365
443203190	PHILIPPOLIS S/S	Secondary	Section 21	18. SCHOOL STREET	PHILIPPOLIS	XHARIEP	Q2	R 1,177	248
444103117	PT SANDERS C/S	Secondary	Section 21	1 Roos Street	TROMPSBURG	XHARIEP	Q2	R 1,177	422
444802025	QIBING S/S	Secondary	Section 21	1633 FICK STREET	WEPENER	XHARIEP	Q1	R 1,177	648
442304132	REIKALETSE S/S	Secondary	Section 21	1888 JACOBSDALWEG	KOFFIEFONTEIN	XHARIEP	Q2	R 1,177	322
443803600	RELEBOHILE SIBULELE C/S	Secondary	Section 21	282 BRAND STREET	SMITHFIELD	XHARIEP	Q2	R 1,177	694
440404125	RIO RUBRA PF/S	Primary	Section 20	MERIBA	BOSHOF	XHARIEP	Q1	R 1,177	21
443503210	ROUXVILLE P/S	Primary	Section 21	Marais Street	ROUXVILLE	XHARIEP	Q2	R 1,177	371


SIGNATURE

FREE STATE PROVINCE
RESOURCE TARGETING LIST FOR 2016

EMIS	SCHOOL NAME	CATEGORY OF SCHOOL	SECTION 21 / NON-SECTION 21	ADDRESS	TOWN	EDUCATION DISTRICT	QUINTILE 2016	2016 PER LEARNER ALLOCATION	LEARNER NUMBERS FOR 2016 ALLOCATION
445203226	SAMUEL JOHNSON I/S	Primary	Section 21	1 Tielman Roos Avenue	ZASTRON	XHARIEP	Q1	R 1,177	978
443803227	SMITHFIELD P/S	Primary	Section 20	SKOOLSTRAAT	SMITHFIELD	XHARIEP	Q2	R 1,177	215
440203111	SPRINGFONTEIN P/S	Primary	Section 21	626 LOCO LOCATION	SPRINGFONTEIN	XHARIEP	Q2	R 1,177	425



SIGNATURE

26 / 05 / 2016
DATE

FREE STATE PROVINCE
RESOURCE TARGETING LIST FOR 2016

EMIS	SCHOOL NAME	CATEGORY OF SCHOOL	SECTION 21 / NON-SECTION 21	ADDRESS	TOWN	EDUCATION DISTRICT	QUINTILE 2016	2016 PER LEARNER ALLOCATION	LEARNER NUMBERS FOR 2016 ALLOCATION
440203193	SPRINGFONTEIN S/S	Secondary	Section 21	18 Voortrekker Street	SPRINGFONTEIN	XHARIEP	Q2	R 1,177	311
442204193	ST LAWRENCE P/S	Primary	Section 21	374 DUNN STREET	JAGERSFONTEIN	XHARIEP	Q3	R 1,177	260
443503106	THABO-VUYO S/S	Secondary	Section 21	401 REXE, ROLELEATHUNYA TOWNSHIP	ROUXVILLE	XHARIEP	Q2	R 1,177	659
444802125	THAPELONG S/S	Secondary	Section 21	463 THAPELONG LOCATION	VANSTADENSUS	XHARIEP	Q1	R 1,177	238
440303101	THUSANANG PF/S	Primary	Section 20	VREDE FARM	HAGESDAM	XHARIEP	Q1	R 1,177	31
444802099	TLOTLISO P/S	Primary	Section 21	1632 Fick Street	WEPENER	XHARIEP	Q1	R 1,177	1,065
444103230	TROMPSBURG P/S	Primary	Section 21	WESSELSTRAAT 5	TROMPSBURG	XHARIEP	Q4	R 590	143
444103244	TROMPSBURG S/S	Secondary	Section 21	50 WESSELS STREET	TROMPSBURG	XHARIEP	Q3	R 1,177	293
441304186	TSWARAGANANG P/S	Primary	Section 21	142 VUKAZENZELE STREET	FAURESMTIH	XHARIEP	Q1	R 1,177	454
441304194	TSWELAPELE KA THUTHO J/S	Primary	Section 21	33 Relebohile	LUCKHOFF	XHARIEP	Q3	R 1,177	146
443104062	TUMELANG IF/S	Primary	Section 20	ABRAHAMSKRAAL FARM	BAINSVLEI	XHARIEP	Q1	R 1,177	80
441304253	VOORUITSIG P/S	Primary	Section 21	LOUWSTREET	FAURESMTIH	XHARIEP	Q1	R 1,177	223
440303021	WILLIAMSTRIP PF/S	Primary	Section 20	Williamstrip	BLOEMFONTEIN	XHARIEP	Q1	R 1,177	63
440203228	WILLIAMSVILLE P/S	Primary	Section 21	MAGNOLIASTRAAT	SPRINGFONTEIN	XHARIEP	Q2	R 1,177	206
440203105	WONGALETHU S/S	Secondary	Section 21	1047 Jim Fouche'	BETHULIE	XHARIEP	Q3	R 1,177	610
445203129	ZAMA P/S	Primary	Section 21	1933 OITHI STREET	ZASTRON	XHARIEP	Q1	R 1,177	1,167
445203201	ZASTRON C/S	Secondary	Section 21	Bergstr 1	ZASTRON	XHARIEP	Q4	R 590	390
445203138	ZASTRON P/S	Primary	Section 21	SITE NO. 447, MATLAKENG TOWNSHIP	ZASTRON	XHARIEP	Q1	R 1,177	1,194

** Small schools with a learner number less than 24 receive a fixed amount of R27264


SIGNATURE

Comp No	Road No	Old No	Road Description	Topo No	Start Description	Kilometer	End Description
T00002	T2	XXXXXX	RUSTE MARIA - DAMSPRUIT	144	P55/1 INTERSECT BRANDFORT	7.94	S103 INTERSECT BRANDFORT
T00003	T3	XXXXXX	MOOIDOORN	144	S406 INTERSECT BLOEMFONTEIN	1.62	T4 INTERSECT BLOEMFONTEIN
T00004	T4	XXXXXX	KLEIN FONTEINTJIE-ROODEHEUVEL	144	P55/1 INTERSECT BRANDFORT	7.25	BORDER ROODEHEUVEL BRANDFORT
T00005	T5	XXXXXX	ORANJERUST - DRIEHOEK	145	S252 INTERSECT BRANDFORT	3.30	BORDER ZUURFONTEIN 1412 BRANDFORT
T00006	T6	XXXXXX	ZOETFONTEIN - VAALBANK	145	S252 INTERSECT BRANDFORT	6.40	T6 INTERSECT BRANDFORT
T00007	T7	XXXXXX	ZUURFONTEIN - MOOIFONTEIN	145	S252 INTERSECT BLOEMFONTEIN	4.80	T6 INTERSECT BLOEMFONTEIN
T00008	T8	XXXXXX	WILLIES DAM- UITVAL	124	S364 INTERSECT SOUTPAN	0.70	BORDER BELMONT SOUTPAN
T00009	T9	XXXXXX	VLAKFONTEIN - ROSMEAD	124	S102 INTERSECT BLOEMFONTEIN	9.30	S103 INTERSECT BLOEMFONTEIN
T00010	T10	XXXXXX	VLAKFONTEIN - GELUK	124	S101 INTERSECT BLOEMFONTEIN	5.65	S364 INTERSECT BLOEMFONTEIN
T00011	T11	XXXXXX	RIETFONTEIN - KALKPAN	143	S103 INTERSECT BLOEMFONTEIN	3.70	T9 INTERSECT BLOEMFONTEIN
T00013	T13	XXXXXX	WILLIESDAM - LUSTHOF	143	S102 INTERSECT SOUTPAN	10.30	S103 INTERSECT SOUTPAN
T00014	T14	XXXXXX	RIETFONTEIN - RIVERSDALE	143	T16 INTERSECT SOUTPAN	0.98	BORDER RIETFONTEIN 187 SOUTPAN
T00016	T16	XXXXXX	JOPIE FOURIE - ALLUVIUM	143	S103 INTERSECT BRANDFORT	10.84	S392 INTERSECT BRANDFORT
T00018	T18	XXXXXX	KATRINASDALE - ZOETVLEI	125	S103 INTERSECT BRANDFORT	3.55	BORDER ZOETVLEI BRANDFORT
T00019	T19	XXXXXX	MISGUNST - GANNAVLAKTE	125	S103 INTERSECT BLOEMFONTEIN	4.90	S1396 INTERSECT BLOEMFONTEIN
T00021	T21	XXXXXX	KALKWAL - ROSEMEAD	143	S392 INTERSEC SOUTPAN	6.70	S392 INTERSEC SOUTPAN
T00022	T22	XXXXXX	MYBURGHSFONTEIN-JAKHALSFONTEIN	143	S262 INTERSECT BLOEMFONTEIN	5.00	S363 INTERSECT BLOEMFONTEIN
T00023	T23	XXXXXX	VAALBANK	143	S363 INTERSECT BRANDFORT	1.29	BOUNDARY OF VAALBANK 581 BRANDFORT
T00024	T24	XXXXXX	VAALBANK	143	T23 INTERSECT SOUTPAN	1.13	BOUNDARY VAALBANK SOUTPAN
T00025	T25	XXXXXX	VARSPAN - WASCHBANK	124	S447 INTERSECT SOUTPAN	0.51	BOUNDARY OF WASCHBANK SOUTPAN
T00026	T26	XXXXXX	ZAAIBULT - LIBERIE	123	S253 INTERSEC SOUTPAN	15.00	S422 INTERSEC SOUTPAN
T00027	T27	XXXXXX	TWYFELKOPSPAN - GRASDAM	123	S253 INTERSECT SOUTPAN	5.00	T26 INTERSECT SOUTPAN
T00029	T29	XXXXXX	HOLFFONTEIN - AWENDGLORIE	123	S253 INTERSECT SOUTPAN	5.80	S448 INTERSECT SOUTPAN
T00031	T31	XXXXXX	VAALBANK - VAALBANK	143	T32 INTERSECT BLOEMFONTEIN	2.40	T22 INTERSECT BLOEMFONTEIN
T00033	T33	XXXXXX	VAALBANK - GOEDVERBLVD	143	S363 INTERSECT SOUTPAN	1.32	BOUNDARY GOEDVERBLIJF 931 SOUTPAN
T00034	T34	T4200	KALKFONTEIN OOST - ARMIDALE	143	T16 INTERSECT SOUTPAN	3.70	BORDER ARMIDALE SOUTPAN
T00035	T35	XXXXXX	WELGELUK - DAMSPRUIT	144	P55/1 INTERSECT BRANDFORT	15.40	T2 INTERSECT BRANDFORT
T00037	T37	XXXXXX	ROODEHEUVEL - TAFELKOP	144	S392 INTERSECT BRANDFORT	7.40	T5182 INTERSECT BBRANDFORT
T00038	T38	XXXXXX	WELGELUK - GEHEIM	144	P55/1 INTERSECT BRANDFORT	1.30	INTERSECT S405 BRANDFORT
T00039	T39	XXXXXX	WINTERHOEK - MOOIDOORN	144	T38 INTERSECT BRANDFORT	3.00	MOOIDORN 923 BRANDFORT
T00040	T40	XXXXXX	SPYTFONTEIN - GEHEIM	144	S263 INTERSECT BRANDFORT	7.90	S405 INTERSECT BRANDFORT
T00041	T41	XXXXXX	GOEDE HOOP - WITFONTEIN	144	S405 INTERSECT BRANDFORT	4.15	BORDER KAREEKLOOF 132 BRANDFORT
T00042	T42	XXXXXX	ST. BERNARDT - MEMEL	145	S104 INTERSECT VERKEERDEVLEI	5.60	S404 INTERSECT VERKEERDEVLEI
T00043	T43	XXXXXX	ST. BERNARDT - SELBORNE	145	S104 INTERSECT VERKEERDEVLEI	3.80	T59 INTERSECT VERKEERDEVLEI
T00044	T44	XXXXXX	RIETFONTEIN-KLIPLAATDRIFT	145	S104 INTERSECT VERKEERDEVLEI	10.67	S252 INTERSECT VERKEERDEVLEI
T00046	T46	XXXXXX	WARDENFIELD - JOHANNASGIFT	145	S252 INTERSECT BLOEMFONTEIN	5.56	T44 INTERSECT BLOEMFONTEIN
T00047	T47	XXXXXX	WELTEVREDE ZUID - NOORD AMERICA	144	S263 INTERSEC BRANDFORT	2.80	BORDER SUB 1 OF NOORD AMERIKA 407
T00048	T48	XXXXXX	BELFORT - DI POORT	144	S404 INTERSEC BRANDFORT	0.97	BORDER SCHANSKRAAL 1233 BRANDFORT
T00049	T49	XXXXXX	WELTEVREDEN - DIEPFONTEIN	159	S104 INTERSEC BLOEMFONTEIN	10.30	BORDER VAALBANK 847 BLOEMFONTEIN
T00050	T50	XXXXXX	DEELINGS RUST - MOOIHOEK	144	S404 INTERSECT BLOEMFONTEIN	6.28	T49 INTERSECT BLOEMFONTEIN
T00051	T51	XXXXXX	HOLTZHUISFONTEIN - BRAKFONTEIN	145	S104 INTERSEC BLOEMFONTEIN	11.75	T49 INTERSEC BLOEMFONTEIN
T00052	T52	XXXXXX	BETHEL - WHITTINGTON NOORD	159	S104 INTERSECT BLOEMFONTEIN	5.40	BORDER WHITTINGTON NOORD 842 BLOEMFONTEIN
T00053	T53	XXXXXX	BERGKRAAL - MAZELSPPOORT	159	T49 INTERSECT BLOEMFONTEIN	7.90	S403 INTERSECT BLOEMFONTEIN
T00054	T54	XXXXXX	KLIPLAATDRIFT - STEURBANK	159	T53 INTERSECT BLOEMFONTEIN	3.60	BORDER STEURBANK 152 BLOEMFONTEIN
T00055	T55	XXXXXX	KLEIN OSSPRUIT-WELTEVREDENZUID	144	S404 INTERSECT BLOEMFONTEIN	0.25	BORDER SUB 1 KLEIN OSSPRUIT 136 BLOEMFONTEIN
T00056	T56	XXXXXX	KLEIN OSSPRUIT - VAALBANK	144	S404 INTERSECT BLOEMFONTEIN	0.70	BORDER CORNELIASRUST 15 BLOEMFONTEIN
T00058	T58	XXXXXX	KAPITEINSKRAAL - RUST-EN-VREDE	145	S317 INTERSECT BLOEMFONTEIN	7.90	S963 INTERSECT BLOEMFONTEIN
T00059	T59	XXXXXX	SALOMONS LAAGTE - MARTHINIQUE	145	S316 INTERSECT VERKEERDEVLEI	7.10	S315 INTERSECT VERKEERDEVLEI
T00060	T60	XXXXXX	SALOMONS KRAAL - WELTEVREDEN	160	T59 INTERSECT VERKEERDEVLEI	0.79	BORDER WELTEVREDEN 461 VERKEERDEVLEI
T00062	T62	XXXXXX	STEYNSSPRUIT - KIRKINTILOCH	160	S316 INTERSECT BOTSHABELO	12.00	S878 INTERSECT BOTSHABELO
T00064	T64	XXXXXX	RIETFONTEIN - STERKFONTEIN	160	S315 INTERSECT BOTSHABELO	5.80	T62 INTERSECT BOTSHABELO
T00065	T65	XXXXXX	SEPAZI SIDING - BLOEMSPRUIT	160	T5598 & T68 INTERSEC THABA NCHU	6.65	T5601 INTERSEC THABA NCHU
T00066	T66	XXXXXX	THIPA - LIKATLONG	160	T65 INTERSEC THABA NCHU	1.45	BORDER MALIKA 48 THABA NCHU
T00067	T67	XXXXXX	LIKATLONG - LOWER MALIKA	160	S315 INTERSEC THABA NCHU	1.77	BORDER LOWER MALIKA 512 THABA NCHU
T00068	T68	XXXXXX	GOEDE HOOP - SEPAZI SIDING	160	N8/11 INTERSEC THABA NCHU	6.50	T5598 & T65 INTERSEC THABA NCHU
T00071	T71	XXXXXX	ZONDERHOUT - SEBATA	160	N8/11 INTERSEC THABA NCHU	6.10	BORDER ZONDERHOUT 439 THABA NCHU

Comp No	Road No	Old No	Road Description	Topo No	Start Description	Kilometer	End Description
T00073	T73	XXXXXX	VAN TONDER SIDING-VAALBANK ZUID	159	VAN TONDER SIDING 1497 BLOEMFONTEIN	3.05	BORDER VAALBANK ZUID 1853 BLOEMFONTEIN
T00077	T77	XXXXXX	MARTINDALE - FAIRVIEW	159	STR INTERSECT MARTINDALE HOEWES BLOEMFONTEIN	3.70	BORDER OF FAIRVIEW 531 BLOEMFONTEIN
T00078	T78	XXXXXX	BATHURST - KRANTZKRAAL	159	N8 INTERSECT BLOEMFONTEIN	9.60	S104 INTERSECT BLOEMFONTEIN
T00079	T79	XXXXXX	GROENTEPLEIN - BRAKLAAGTE	159	S314 INTERSECT BLOEMFONTEIN	1.40	BORDER BOESMANSKOP 115 BLOEMFONTEIN
T00080	T80	XXXXXX	BOESMANSKOP - MERIBA	159	T79 INTERSECT BLOEMFONTEIN	4.00	BORDER MERIBA 1199 BLOEMFONTEIN
T00081	T81	XXXXXX	KLEIN GROENTEPLEIN - KLEIN PALMIETFO	159	N8/11 INTERSEC BLOEMFONTEIN	2.35	BORDER SUB 3 MEALIESPRUIT 703 BLOEMFONTEIN
T00082	T82	XXXXXX	BATHURST - WAAGSTUK	159	N8 INTERSECT BLOEMFONTEIN	1.73	BORDER BELGIE 1285 BLOEMFONTEIN
T00084	T84	XXXXXX	HIGHVELD - ELBA	159	S419 INTERSECT BLOEMFONTEIN	2.75	BORDER BELGIE 1285 BLOEMFONTEIN
T00085	T85	XXXXXX	DONKERPOORT - VENTERS VILLE	174	S418 INTERSECT BLOEMFONTEIN	1.50	BORDER VENTERS VILLE 2493 BLOEMFONTEIN
T00087	T87	XXXXXX	RUST EN VREDE - SANAH'S POST	160	S417 INTERSECT BLOEMFONTEIN	0.31	BORDER JACOBUS GELUK 1016 BLOEMFONTEIN
T00088	T88	XXXXXX	KROMDRAAI - BOSPLAAS	160	S418 INTERSECT BOTSHABELO	5.90	S417 INTERSECT BOTSHABELO
T00089	T89	XXXXXX	MOROKKOS VLUGT - KARNDRIUF	160	S417 INTERSECT BLOEMFONTEIN	6.76	S417 INTERSECT BLOEMFONTEIN
T00090	T90	XXXXXX	LOUISDAL - FRANSINA	174	S300 INTERSECT BOTSHABELO	1.80	S417 INTERSECT BOTSHABELO
T00091	T91	XXXXXX	OMLOOP - BESEMKOP	160	S417 INTERSECT BOTSHABELO	2.10	BORDER BESEMKOP BOTSHABELO
T00092	T92	XXXXXX	PLAATJIES FONTEIN - FRANSINA	174	S144 INTERSECT BOTSHABELO	2.30	BORDER BESTERS VLEI 2740 BOTSHABELO
T00093	T93	XXXXXX	BOSPLAAS - PAARDENKOP	160	S417 INTERSECT BOTSHABELO	1.92	T89 INTERSECT BOTSHABELO
T00094	T94	XXXXXX	POTSDAM - PALMIETFONTEIN	159	S144 INTERSECT BLOEMFONTEIN	7.20	S419 INTERSECT BLOEMFONTEIN
T00095	T95	XXXXXX	POTSDAM - ZAAIBULT	159	S144 INTERSECT BLOEMFONTEIN	5.79	S419 INTERSECT BLOEMFONTEIN
T00096	T96	XXXXXX	SCHMIDTS RUST - TUSSENRIVIER	159	S419 INTERSECT BLOEMFONTEIN	3.10	T95 INTERSECT BLOEMFONTEIN
T00097	T97	XXXXXX	BLYDSCHAP - RIETFONTEIN	159	P6/1 INTERSECT BLOEMFONTEIN	7.70	S144 INTERSECT BLOEMFONTEIN
T00098	T98	XXXXXX	LIEUWKOP - POTSDAM	173	BORDER DE HEK 296 BLOEMFONTEIN	6.90	S144 INTERSECT BLOEMFONTEIN
T00099	T99	XXXXXX	TWEEFONTEIN - MAGDALENASRUSTN	173	S144 INTERSECT BLOEMFONTEIN	4.20	BORDER MAGDALENASRUST 2093 BLOEMFONTEIN
T00100	T100	XXXXXX	GELUKSBRON - MIDDELPOORT	174	S144 INTERSECT DEWETSDORP	0.35	BORDER EBENHAEZER 1631 DEWETSDORP
T00101	T101	XXXXXX	SPRINGFONTEIN - NAPIER	174	S300 INTERSECT BOTSHABELO	6.20	BORDER VERDUN BOTSHABELO
T00102	T102	XXXXXX	PARADYS - BLYDSCHAP	173	N6 INTERSECT BLOEMFONTEIN	12.20	P6/1 INTERSECT BLOEMFONTEIN
T00104	T104	XXXXXX	ONZE RUST - RIETFONTEIN	172	N6/8 INTERSEC BLOEMFONTEIN	12.12	BORDER ROSENDAL 530 BLOEMFONTEIN
T00105	T105	XXXXXX	RIETSPRUIT - MEARSGELUK	173	BORDER RIETSPRUIT 2251 BLOEMFONTEIN	2.40	T104 INTERSECT BLOEMFONTEIN
T00106	T106	XXXXXX	EERSTE GELUK - MOOIVLEI	173	P6/1 INTERSECT BLOEMFONTEIN	12.20	S434 INTERSECT BLOEMFONTEIN
T00109	T109	XXXXXX	BEGINSEL - ERFDEEL	173	S425 INTERSECT BLOEMFONTEIN	0.88	BORDER MIDDELKOP 2085 BLOEMFONTEIN
T00110	T110	XXXXXX	DIEPLEEGTE - KINCORA	173	P6/1 INTERSECT BOTSHABELO	5.80	S300 INTERSECT BOTSHABELO
T00111	T111	XXXXXX	EERSTE GELUK - STRYDFONTEIN	173	P6/1 INTERSECT BLOEMFONTEIN	3.10	BORDER STRYDFONTEIN INTERSECT BLOEMFONTEIN
T00112	T112	XXXXXX	DAMFONTEIN - VLAKSPRUIT	173	T106 INTERSECT BLOEMFONTEIN	7.56	T111 INTERSECT BLOEMFONTEIN
T00114	T114	XXXXXX	GEORGIA - THE WILLOWS	172	S145 INTERSECT BLOEMFONTEIN	8.20	S426 INTERSECT BLOEMFONTEIN
T00115	T115	XXXXXX	KLEINSTRAAD - HOPE VLEY	158	S137 INTERSECT BLOEMFONTEIN	4.22	T114 INTERSECT BLOEMFONTEIN
T00118	T118	XXXXXX	VREDESHOF - IRENE	172	S426 INTERSECT BLOEMFONTEIN	0.51	BORDER IRENE 2007 BLOEMFONTEIN
T00119	T119	XXXXXX	KLEIN BEGIN - KAFFERRIVIER	171	S301 INTERSECT BLOEMFONTEIN	4.30	T4881 INTERSECT BLOEMFONTEIN
T00121	T121	XXXXXX	BACHSRUST - PALMIETFONTEIN	171	S301 INTERSECT BLOEMFONTEIN	12.70	S296 INTERSECT BLOEMFONTEIN
T00124	T124	XXXXXX	BOSKOP - GELUKSFONTEIN	171	P22/1 INTERSECT BLOEMFONTEIN	10.90	T125 INTERSECT BLOEMFONTEIN
T00125	T125	XXXXXX	SCHOONGEZICHT - HELDERFONTEIN	171	P22/1 INTERSECT BLOEMFONTEIN	9.10	S426 INTERSECT BLOEMFONTEIN
T00126	T126	XXXXXX	KAREEPOORT - GELUKSFONTEIN	171	S426 INTERSECT BLOEMFONTEIN	3.30	T125 INTERSECT BLOEMFONTEIN
T00127	T127	XXXXXX	CHEZNOUS - HOLMESGEGUN	172	S301 INTERSECT BLOEMFONTEIN	9.30	S301 INTERSECT BLOEMFONTEIN
T00128	T128	XXXXXX	KAFFERRIVIER - VAALKOP	172	S145 INTERSECT BLOEMFONTEIN	5.60	T127 INTERSECT BLOEMFONTEIN
T00129	T129	XXXXXX	BORNMANFONTEIN - OLYVENKOP	171	S301 INTERSECT BLOEMFONTEIN	12.00	S431 INTERSECT BLOEMFONTEIN
T00130	T130	XXXXXX	HEBRON - OUDE DRIFT	185	T129 INTERSECT BLOEMFONTEIN	0.64	S432 INTERSECT TROMPSBURG
T00131	T131	XXXXXX	VLAKLEEGTE - POSTKRAAL	185	S432 INTERSECT EDENBURG	2.15	BORDER DIEPFONTEIN WEST 446 EDENBURG
T00132	T132	XXXXXX	KAFFERRIVIER - LITTLE GO	171	S301/S431 INTERSECT BLOEMFONTEIN	4.67	T127 INTERSECT BLOEMFONTEIN
T00133	T133	T135	SPRINGFONTEIN - LONDON	171	S468 INTERSECT BLOEMFONTEIN	6.48	T121 INTERSECT BLOEMFONTEIN
T00134	T134	T122	SPRINGFONTEIN - LONDON	171	S296 INTERSECT BLOEMFONTEIN	4.60	P22/1 INTERSECT BLOEMFONTEIN
T00136	T136	XXXXXX	TWYFELFONTEIN - LONDON	171	P22/1 INTERSECT BLOEMFONTEIN	5.30	T121 INTERSECT BLOEMFONTEIN
T00137	T137	XXXXXX	MERIBA - GELUKSDEEL	171	P22/1 INTERSECT BLOEMFONTEIN	1.60	BORDER GELUKSDEEL BLOEMFONTEIN
T00138	T138	XXXXXX	INVER - UITKYK	172	S301 INTERSECT BLOEMFONTEIN	1.60	BORDER GROBLER BLOEMFONTEIN
T00139	T139	XXXXXX	INVER - BELGRANO	172	S301 INTERSECT BLOEMFONTEIN	1.13	BORDER WOLVEKOP 2585 BLOEMFONTEIN
T00141	T141	XXXXXX	DEELZAMENKOMST - MIDDELDEEL	171	P22/1 INTERSECT BLOEMFONTEIN	1.29	BORDER ZAMENKOMST BLOEMFONTEIN
T00142	T142	XXXXXX	SCHHOONVLAKTE - KLEINKOEK	171	S284 INTERSECT BLOEMFONTEIN	3.10	BORDER KLEINKOEK 2362 BLOEMFONTEIN

Comp No	Road No	Old No	Road Description	Topo No	Start Description	Kilometer	End Description
T00144	T144	XXXXXX	POUNDISFORD - BERGPLAATS	158	S1216 INTERSECT BLOEMFONTEIN	2.34	BORDER BERGPLAAS 41 BLOEMFONTEIN
T00145	T145	XXXXXX	OLIEVENPLAAT - MIDDELDEEL	157	N8 INTERSECT BLOEMFONTEIN	12.60	P22/1 INTERSECT BLOEMFONTEIN
T00146	T146	XXXXXX	WATERKLOOF - AARDOORN	157	N8 INTERSECT BLOEMFONTEIN	5.60	T145 INTERSECT BLOEMFONTEIN
T00147	T147	XXXXXX	ELANDS BULT - PLATKOP	157	T145 INTERSECT BLOEMFONTEIN	5.00	T150 INTERSECT BLOEMFONTEIN
T00148	T148	XXXXX	KWESTIEFONTEIN - ELANDS BULT	172	S137 INTERSECT BLOEMFONTEIN	1.88	T145 INTERSECT BLOEMFONTEIN
T00149	T149	XXXXXX	RUSTPLAATS - NIEMANSRUST	171	T145 INTERSECT BLOEMFONTEIN	1.80	BORDER TEVREDE 2393 BLOEMFONTEIN
T00150	T150	XXXXXX	DRIEKLOOF - BOSKOP	157	S849 INTERSECT BLOEMFONTEIN	15.00	P22/1 INTERSECT BLOEMFONTEIN
T00151	T151	XXXXXX	KLEIN RUST PLAATS - SCHOONGEZICHT	171	P22/1 INTERSECT BLOEMFONTEIN	3.20	T150 INTERSECT BLOEMFONTEIN
T00153	T153	XXXXXX	VEE POST-VAN DEN BERGS DEEL	157	S849 INTERSECT BLOEMFONTEIN	3.10	S1268 INTERSECT BLOEMFONTEIN
T00154	T154	XXXXXX	VEE POST - ERFPOST	157	S849 INTERSECT BLOEMFONTEIN	2.70	S1268 INTERSECT BLOEMFONTEIN
T00157	T157	XXXXXX	VREDE - WILLIAMSTRIP	171	S283 INTERSECT BLOEMFONTEIN	7.90	S849 INTERSECT BLOEMFONTEIN
T00158	T158	XXXXXX	OLIVENPLAAT - WATERKLOOFSIDING	157	P7/1 INTERSECT BLOEMFONTEIN	1.11	BORDER WATERKLOOF SIDING INTERSECT BLOEMFONTEIN
T00159	T159	XXXXXX	DOORNBOOM - SALISBURY PLAIN	157	S283 INTERSECT BLOEMFONTEIN	2.25	BORDER SALISBURY PLAIN BLOEMFONTEIN
T00161	T161	XXXXXX	ROSEDENE - BRABRANT	158	S141 INTERSECT BLOEMFONTEIN	4.30	S336 INTERSECT BLOEMFONTEIN
T00162	T162	XXXXXX	QUAGGAFONTEIN	158	N8 INTERSECT BLOEMFONTEIN	3.50	BORDER OF QUAGGAFONTEIN 2300 BLOEMFONTEIN
T00163	T163	XXXXXX	WONDERWATER - SANNAS RUST	142	S141 INTERSECT BLOEMFONTEIN	15.60	S141 INTERSECT BLOEMFONTEIN
T00165	T165	XXXXXX	RONNEPLEEGTE - BRABANT	158	HIGHLAND 204 BLOEMFONTEIN	3.40	S336 INTERSECT BLOEMFONTEIN
T00166	T166	XXXXXX	HIGHLANDS - PRINCEBURG	158	T165 INTERSECT BLOEMFONTEIN	0.64	BORDER PRINCEBURG 1753 BLOEMFONTEIN
T00167	T167	XXXXXX	RONNEPLEEGTE - DOORNPAN	142	S141 INTERSECT BLOEMFONTEIN	6.76	S327 INTERSECT BLOEMFONTEIN
T00168	T168	XXXXXX	PUTDAM - VAN HEERDENSPPOST	142	T167 INTERSECT BLOEMFONTEIN	2.60	T167 INTERSECT BLOEMFONTEIN
T00170	T170	XXXXXX	QUAGGALEEGTE - WILSONS FORT	157	S141 INTERSECT BLOEMFONTEIN	2.72	BORDER WILSONS FORT 1365 BLOEMFONTEIN
T00171	T171	XXXXXX	NIEUWJAARSDAM - WOLFHUIS	142	S141 INTERSECT BLOEMFONTEIN	1.10	BORDER KAREEPUT 2979 BLOEMFONTEIN
T00172	T172	XXXXXX	AVENHAM - CUMBRAE	144	A194 INTERSECT BLOEMFONTEIN	9.60	P21/1 INTERSECT BLOEMFONTEIN
T00173	T173	XXXXXX	FLORADALE - MERINO	143	T172 INTERSECT BLOEMFONTEIN	5.95	BORDER MERINO 14 BLOEMFONTEIN
T00174	T174	XXXXXX	NATIONALE - LEKKERDOORNS	143	P59/1 INTERSECT BLOEMFONTEIN	5.60	S389 INTERSECT BLOEMFONTEIN
T00177	T177	S142	CUMBRAE - ST. ELMO	143	T4275 INTERSECT BLOEMFONTEIN	9.20	T180 INTERSECT BLOEMFONTEIN
T00179	T179	XXXXXX	KESTELLINA - UITZICHT	158	P59/1 INTERSECT BLOEMFONTEIN	6.28	S389 INTERSECT BLOEMFONTEIN
T00180	T180	XXXXXX	ST. ELMO - SCHUINSHOOGTE	158	P77/4 INTERSECT BLOEMFONTEIN	4.00	S389 INTERSECT BLOEMFONTEIN
T00182	T182	XXXXXX	NATIONALE - URSUDA	158	P59/1 INTERSECT BLOEMFONTEIN	7.10	S326 INTERSECT BLOEMFONTEIN
T00183	T183	XXXXXX	BLOEMFONTEIN TOWNLANDS - CECILIA	158	P59/1 INTERSECT BLOEMFONTEIN	0.29	VAN BLERK ROAD INTERSECT BLOEMFONTEIN
T00184	T184	XXXXXX	HOLME'S BALE - CONCORDIA	143	P21/1 INTERSECT BLOEMFONTEIN	3.25	BORDER CONCORDIA 1137 BLOEMFONTEIN
T00185	T185	XXXXXX	TREDENHAM - WILDEALSKLOOF	158	A54 INTERSECT BLOEMFONTEIN	1.75	BORDER SUB 5 WILDEALSKLOOF 1205 BLOEMFONTEIN
T00187	T187	XXXXXX	FAIRVIEW	143	P21/1 INTERSECT BLOEMFONTEIN	1.35	BORDER SUB 1 FAIRVIEW 2845 BLOEMFONTEIN
T00191	T191	XXXXXX	UITSNIJ - CANDEE	68	S172 INTERSECT HENNENMAN	1.77	S181 INTERSECT HENNENMAN
T00192	T192	XXXXXX	UITSNIJ - ZEELAND	68	S172 INTERSECT HENNENMAN	0.10	BORDER ZEELAND 8 HENNENMAN
T00197	T197	XXXXXX	BOTHASRUS - FAIRVIEW	67	S181 INTERSECT HENNENMAN	2.10	BORDER FAIRVIEW 1681 INTERSECT HENNENMAN
T00198	T198	XXXXXX	NOOITGEDACHT - BLUEGUMGROVE	67	P36/1 INTERSECT ODENDAALSRUS	11.90	S181 INTERSECT ODENDAALSRUS
T00199	T199	XXXXXX	POSEN - POSEN	67	S172 INTERSECT RIEBEECKSTAD	4.10	T198 INTERSECT RIEBEECKSTAD
T00200	T200	XXXXXX	CYFERGAT - GROOTBOOM	67	P36/1 INTERSECT RIEBEECKSTAD	1.00	T198 INTERSECT RIEBEECKSTAD
T00201	T201	XXXXXX	COMMODANTSPAN - ERFDEEL	67	S173 INTERSECT RIEBEECKSTAD	5.50	T198 INTERSECT RIEBEECKSTAD
T00202	T202	XXXXXX	VOGELS RAND - HELDERWATER	67	P43/3 INTERSECT HENNENMAN	4.70	T211 INTERSECT HENNENMAN
T00203	T203	XXXXXX	RUST - VREDESVRDRAG	67	S211 INTERSECT HENNENMAN	0.70	T202 INTERSECT HENNENMAN
T00204	T204	XXXXXX	DANKBAARHEID - GOUWS RUST	67	S173 INTERSECT WELKOM	0.90	T205 INTERSECT WELKOM
T00205	T205	XXXXXX	NEWLANDS - MIMOSA	67	P4/1 INTERSECT WELKOM	2.55	BORDER NEWLANDS 42 WELKOM
T00209	T209	XXXXXX	HOMESTEAD - KAAVALLEI	67	T206 INTERSECT VIRGINIA	0.05	BORDER KAAVALLEI 61 VIRGINIA
T00212	T212	XXXXXX	PER LOT - MOOIVELD	87	S211 INTERSECT VIRGINIA	0.60	BORDER MOOIVELD 392 VIRGINIA
T00214	T214	XXXXXX	VAALKRANTZ - FERREIRAS RUST	87	P2/2 INTERSECT VIRGINIA	6.12	T213 INTERSECT VIRGINIA
T00215	T215	XXXXXX	HARMONY - ZOMERVELD	87	S211 INTERSECT VIRGINIA	4.05	BORDER SUB 14 VAALKRANZ 220 VIRGINIA
T00216	T216	XXXXXX	VIDEO - VERMEULENSKRAAL NOORD	87	P2/2 INTERSECT VIRGINIA	1.77	T217 INTERSECT VIRGINIA
T00218	T218	XXXXXX	VAALBANK - VAALBANK	86	T217 INTERSECT WELKOM	0.89	BORDER 1/VAALBANK 1190 IWELKOM
T00219	T219	XXXXXX	ADAMSONVLEY - THE PRAIRE	86	T217 INTERSECT WELKOM	1.30	T220 INTERSECT WELKOM
T00220	T220	XXXXXX	THE PRAIRIE - KLIPPAN	86	P1/2 INTERSECT WELKOM	2.65	THE PRAIRIE WELKOM
T00221	T221	XXXXXX	DOORNBULT - KATBOSCHDRAAI	86	S228 INTERSECT WELKOM	1.40	S286 INTERSECT WELKOM
T00222	T222	XXXXXX	ORONTO - DOORNBULT	86	P1/2 INTERSECT WELKOM	4.97	BORDER 1/DOORNBULT 82 INTERSECT WELKOM
T00223	T223	XXXXXX	OTAVI - COETZEES RUST	86	S228 INTERSECT WELKOM	5.60	T226 INTERSECT WELKOM
T00224	T224	XXXXXX	MATIMANDO - DELVILLE	86	T223 INTERSECT WELKOM	0.97	BORDER DELVILLE 8 INTERSECT WELKOM
T00225	T225	XXXXXX	MON DESIR - KALKPAN	85	S91 INTERSECT WELKOM	9.40	S517 INTERSECT WELKOM
T00226	T226	XXXXXX	ONVERWACHT - MARAISDEEL	86	P39/1 INTERSECT WELKOM	6.96	T225 INTERSECT WELKOM

Comp No	Road No	Old No	Road Description	Topo No	Start Description	Kilometer	End Description
T00228	T228	XXXXXX	WELGELUK - THERONIA	86	S237 INTERSECT WELKOM	4.16	P39/1 INTERSECT WELKOM
T00229	T229	XXXXXX	BROEDERSTROOM - WELGEGUND	66	S237 INTERSECT WELKOM	1.77	BORDER 1/WELGEGUND INTERSECT WELKOM
T00230	T230	XXXXXX	THERONIA - STERKWATER	86	T228 INTERSECT WELKOM	4.00	T231 INTERSECT WELKOM
T00231	T231	XXXXXX	TOCHGEKRY - SAAMWERK	65	S237 INTERSECT WELKOM	6.12	S517 INTERSECT WELKOM
T00232	T232	XXXXXX	DANKBAAR - HOOPVLEI	65	S237 INTERSECT WESSELSBRON	3.38	T231 INTERSECT WESSELSBRON
T00233	T233	XXXXXX	TOCHGEKRY - KORTLAAGTE	66	S237 INTERSECT WELKOM	2.29	S287 INTERSECT WELKOM
T00234	T234	XXXXXX	GEDULD - AVONDSRUST	66	S287 INTERSECT WELKOM	0.97	BORDER AVONDSRUST 232 INTERSECT WELKOM
T00235	T235	XXXXXX	UIT KYK - WELTEVREDEN	86	S237 INTERSECT WELKOM	2.90	BORDER 1/WELTEVREDEN INTERSECT WELKOM
T00238	T238	XXXXXX	AMSTERDAM - JOSEPHUSRUST	66	P14/1 INTERSECT ODENDAALSRUS	5.20	S239 INTERSECT ODENDAALSRUS
T00239	T239	XXXXXX	ZONDERDAM - JOSEPHUSRUST	66	P14/1 INTERSECT ODENDAALSRUS	1.60	S153 INTERSECT ODENDAALS
T00242	T242	XXXXX	PHILLIPPI - LANGVERWACHT	66	S1065 INTERSECT ODENDAALSRUS	5.00	BORDER LANGVERWACHT 275 ODENDAALSRUS
T00243	T243	XXXXXX	KALKKUIL - BRITZPAN	66	P43/4 INTERSECT ODENDAALSRUS	1.90	BORDER BRITZPAN 228 ODENDAALSRUS
T00245	T245	XXXXXX	UTOPIA - MIMOSA	66	P43/3 INTERSECT ODENDAALSRUS	7.60	BORDER MIMOSA 334 INTERSECT ODENDAALSRUS
T00246	T246	XXXXXX	LEEUEWBOSCH - PARADYS	66	P36/1 INTERSECT ODENDAALSRUS	16.70	S173 INTERSECT ODENDAALSRUS
T00247	T247	XXXXXX	BUITENDACHS HOOP - LEEUEWBOSCH	66	S86 INTERSECT ODENDAALSRUS	7.90	T246 INTERSECT ODENDAALSRUS
T00248	T248	XXXXXX	PARADYS - BRUINTJESLAAGTE	47	S173 INTERSECT ALLANRIDGE	0.41	T246 INTERSECT ALLANRIDGE
T00249	T249	XXXXXX	SCHAAPPLAATS - GROOTKOP	46	S161 INTERSECT ALLANRIDGE	5.75	S86 INTERSECT ALLANRIDGE
T00251	T251	XXXXXX	WELVERDRUK - GOEDEHOOP	47	T250 INTERSECT ALLANRIDGE	0.10	BORDER GOEDEHOOP 933 INTERSECT ALLANRIDGE
T00252	T252	XXXXXX	WELVERDRUK - TEVREDEN	67	T250 INTERSECT ALLANRIDGE	0.16	BORDER TEVREDEN
T00255	T255	XXXXXX	LEKKERWATER - SMALDEEL	47	S259 INTERSECT KROONSTAD	7.80	S182 INTERSECT KROONSTAD
T00256	T256	XXXXXX	PETRA - MIDDENBLIK	47	S288 INTERSECT KROONSTAD	5.20	T255 INTERSECT KROONSTAD
T00257	T257	XXXXXX	PARADYS - KROMKUIL	67	S173 INTERSECT ALLANRIDGE	3.20	S288 INTERSECT KROONSTAD
T00258	T258	XXXXXX	EENZAAM - MORGEN RUST	67	S288 INTERSECT ODENDAALSRUS	1.10	S173 INTERSECT ODENDAALSRUS
T00259	T259	XXXXXX	ONVERWACHT - EENZAAM	67	S173 INTERSECT ODENDAALSRUS	1.78	T258 INTERSECT ODENDAALSRUS
T00260	T260	XXXXXX	KAMEELDORNS - ONVERWACHT	67	P36/1 INTERSECT WELKOM	2.70	S173 INTERSECT WELKOM
T00261	T261	XXXXX	SMYTEGELD - DE RUST	47	S161 INTERSECT KROONSTAD	6.28	S288 INTERSECT ALLANRIDGE
T00262	T262	XXXXXX	DORINGHOEK - EENZAAM	67	P36/1 INTERSECT ODENDAALSRUS	2.00	BORDER MOOILAAGTE 1665 ODENDAALSRUS
T00263	T263	XXXXXX	VICTORIASPRUIT - MOOIDAM	67	S259 INTERSECT ODENDAALSRUS	2.09	S161 INTERSECT ODENDAALSRUS
T00264	T264	XXXXXX	VICTORIA SPRUIT - VICTORIADAM	67	S161 INTERSECT KROONSTAD	0.82	BORDER VICTORIADAM 1858 KROONSTAD
T00266	T266	XXXXXX	GELUK - TWEEDOORNS	47	S259 INTERSECT KROONSTAD	3.40	S161 INTERSECT KROONSTAD
T00270	T270	XXXXXX	THERON - RIETGAT	48	S182 INTERSECT KROONSTAD	9.60	P32/2 INTERSECT KROONSTAD
T00271	T271	XXXXXX	RONDAVEL - MOOIVLEI	48	P36/1 INTERSECT KROONSTAD	5.95	BORDER MOOIVLEI 284 INTERSECT KROONSTAD
T00272	T272	XXXXXX	KALKFONTEIN - TEMPEST VALLEY	48	S182 INTERSECT KROONSTAD	4.67	T270 INTERSECT KROONSTAD
T00273	T273	XXXXXX	PANORAMA - TWEE DRONK	48	S183 INTERSECT KROONSTAD	2.95	BORDER WOLVENFONTEIN 1547 INTERSECT KROONSTAD
T00274	T274	XXXXXX	MARIENDAL - HILLARYDALE	47	P32/2 AAMS KROONSTAD	2.15	S182 INTERSECT KROONSTAD
T00275	T275	T276	TOCHGEKRIJ - PANKADE	47	T4615 INTERSECT KROONSTAD	5.80	T5406 INTERSECT KROONSTAD
T00278	T278	XXXXXX	ANNASBULT - UITHOEK	47	T255 INTERSECT KROONSTAD	1.20	BORDER UITHOEK/NELSKROON 1630 KROONSTAD
T00281	T281	XXXXXX	SUSANNAS RUST - LANDSKROON	47	T4615 INTERSECT KROONSTAD	6.00	S173 INTERSECT KROONSTAD
T00282	T282	T284	SWARTLAAGTE - THESENSLAAGTE	47	S183 INTERSECT KROONSTAD	10.30	T4615 INTERSECT KROONSTAD
T00285	T285	XXXXXX	MORGENROOD - TEMPE	47	S183 INTERSECT KROONSTAD	5.80	T4617 INTERSECT KROONSTAD
T00286	T286	XXXXXX	WOLVENFONTEIN - MORGENROOD	47	S183 INTERSECT KROONSTAD	26.30	S183 INTERSECT KROONSTAD
T00287	T287	XXXXXX	ENKELDOORN - GREENLANDS	29	T286 INTERSECT KROONSTAD	5.60	T286 INTERSECT KROONSTAD
T00289	T289	XXXXXX	MEERSHOLSKOP - BALTIMORE	48	T286 INTERSECT KROONSTAD	10.90	T286 INTERSECT KROONSTAD
T00290	T290	XXXXXX	GELUK - ZYVERFONTEIN	48	P15/1 INTERSECT KROONSTAD	9.05	T289 INTERSECT KROONSTAD
T00292	T292	XXXXXX	VLAKDAM - GELUK	48	P56/1 INTERSECT KROONSTAD	8.25	S1130 INTERSECT KROONSTAD
T00293	T293	XXXXXX	MEYERTON - MEYERTON	48	T292 KROONSTAD	1.50	BORDER MEYERTON 317 INTERSECT KROONSTAD
T00295	T295	XXXXXX	SCHOONGEZICHT - DALMANUTHA	48	P56/1 INTERSECT KROONSTAD	2.80	S151 INTERSECT KROONSTAD
T00296	T296	XXXXXX	FAIRVIEW - TWEESPRUIT	49	S151 INTERSECT KROONSTAD	0.06	BORDER AMERIKA 1921 KROONSTAD
T00298	T298	XXXXXX	SWELLEN DAM - AGROOTDAM	31	S156 INTERSECT KROONSTAD	11.70	S1285 INTERSECT KROONSTAD
T00299	T299	XXXXXX	GROENPAN - VERBLYDEN	31	P56/1 S169 KRUIS KROONSTAD	10.60	T298 INTERSECT KROONSTAD
T00300	T300	XXXXXX	SCHIKSPRUIT - STILLEWONING	31	T299 INTERSECT KROONSTAD	1.10	BORDER STILLEWONING 637 INTERSECT KROONSTAD
T00302	T302	XXXXXX	GROENPAN - GROENSPRUIT	31	P56/1 INTERSECT KROONSTAD	6.50	S156/T302 CROSS KROONSTAD
T00303	T303	XXXXXX	ROOIDAM - PAARDEPLAATS	30	P56/1 INTERSECT KROONSTAD	3.00	S169 INTERSECT KROONSTAD
T00307	T307	XXXXXX	RUSTIG - BARNARD	30	S156 INTERSECT KROONSTAD	8.30	S1130 INTERSECT KROONSTAD
T00308	T308	XXXXXX	BARNARD - MORGENROOD	30	T307 INTERSECT KROONSTAD	0.16	BORDER MORGENROOD 1353 INTERSECT KROONSTAD
T00309	T309	XXXXXX	GELUK - LORENZO	30	P15/1 INTERSECT KROONSTAD	7.60	T307 INTERSECT KROONSTAD

Comp No	Road No	Old No	Road Description	Topo No	Start Description	Kilometer	End Description
T00310	T310	XXXXXX	RUSTIG - RONDEBOSJE	30	S156 INTERSECT KROONSTAD	4.95	BORDER RONDEBOSJE 241 KROONSTAD
T00311	T311	XXXXXX	PRIMA VISTA - STILLE WONING	30	P15/1 INTERSECT KROONSTAD	3.52	BORDER STILLE WONING 690 KROONSTAD
T00312	T312	XXXXXX	ADULLAN - MOFSCHAAP	30	T311 INTERSECT KROONSTAD	0.11	BORDER MOFSCHAAP 1269 KROONSTAD
T00313	T313	XXXXXX	RUSTIG - PASSIE HALT	30	S156 INTERSECT KROONSTAD	7.60	S730/S1095 CROSS INTERSECT KROONSTAD
T00314	T314	XXXXXX	WELDONE - BOSCHKOPJE	30	T313 INTERSECT KROONSTAD	7.00	T3825 INTERSECT KROONSTAD
T00315	T315	XXXXXX	ZONNESCHYN - RHENOSTERHOEK	30	S169 INTERSECT KROONSTAD	5.80	P56/1 INTERSECT KROONSTAD
T00316	T316	XXXXXX	NOOITGEDACHT NOORD-FRAAIUITZIC	31	S156/T302 CROSS KROONSTAD	3.54	BORDER FRAAIUITZICHT 211 INTERSECT KROONSTAD
T00317	T317	XXXXXX	HENDRIENA - BLENHEIM	31	S1244 INTERSECT KROONSTAD	0.50	BORDER BLENHEIM 169 INTERSECT KROONSTAD
T00318	T318	XXXXXX	MOOIBULT - STEILDRIFT	31	T316 INTERSECT KOPPIES	2.90	BORDER STEILDRIFT 363 INTERSECT KROONSTAD
T00321	T321	XXXXXX	LEEUKUIL - WILLOW	31	S1244 INTERSECT KROONSTAD	4.10	S1244 INTERSECT KROONSTAD
T00322	T322	XXXXXX	LANGKUIL - KROMKUIL	31	S290 INTERSECT KROONSTAD	2.60	BORDER KROMKUIL 152 INTERSECT KROONSTAD
T00323	T323	XXXXXX	VOLCANO - DUNBARTON	31	S290 INTERSECT KOPPIES	0.49	BORDER DUNBARTON 204 INTERSECT KROONSTAD
T00325	T325	XXXXXX	SERFONTEIN - SENKA	31	S290 INTERSECT KROONSTAD	2.04	EDEN INTERSECT KROONSTAD
T00326	T326	XXXXXX	MORESTER - MORESTER	32	T327 INTERSECT EDENVILLE	2.42	BORDER 2/1 MORESTER 192 EDENVILLE
T00328	T328	XXXXXX	BAKENPOORT-WELTEVREDEN	32	S155 INTERSECT EDENVILLE	5.20	S278 INTERSECT EDENVILLE
T00330	T330	XXXXXX	UETZEN - HARMONIE	50	P36/2 INTERSECT KROONSTAD	0.81	BORDER HARMONIE 2291 INTERSECT KROONSTAD
T00331	T331	XXXXXX	VERGENOEGD - DE RUST	50	S203 INTERSECT EDENVILLE	1.00	T333 INTERSECT EDENVILLE
T00332	T332	XXXXXX	MONTREAL - DE RUST	50	S155 INTERSECT EDENVILLE	5.57	T333 INTERSECT EDENVILLE
T00333	T333	XXXXXX	DEPRESSIE - KLEIN KLIPKRAAL	49	S155 INTERSECT KROONSTAD	11.20	S1061 INTERSECT KROONSTAD
T00334	T334	XXXXXX	KOFFIELAAGTE - ANNAS RUST	31	S155 INTERSECT EDENVILLE	7.10	S1061 INTERSECT KROONSTAD
T00336	T336	XXXXXX	FRAAIUITZICHT - ZUIDHOEK	49	S151 INTERSECT KROONSTAD	7.60	S1061 INTERSECT KROONSTAD
T00337	T337	XXXXXX	PLATRANDE - ERFDEEL	49	S1331 INTERSECT KROONSTAD	6.60	T336 INTERSECT KROONSTAD
T00338	T338	XXXXXX	SMALDEEL - VOORWAARTS	31	S1061 INTERSECT KROONSTAD	1.45	BORDER VOORWAARTS 1989 KROONSTAD
T00339	T339	XXXXXX	KROONVLEI - KATBOSCH	31	S151 INTERSECT KROONSTAD	0.16	BORDER KATBOSCH 377 INTERSECT KROONSTAD
T00340	T340	XXXXXX	JOHANNES RUST - ROTTERDAM	49	T336 INTERSECT KROONSTAD	0.60	BORDER ROTTERDAM 242 INTERSECT KROONSTAD
T00341	T341	XXXXXX	JOHANNES RUST - MOOIDAM	49	T336 INTERSECT KROONSTAD	0.50	BORDER MOOIDAM 893 INTERSECT KROONSTAD
T00342	T342	XXXXXX	FRAAIUITZICHT-BRITS RUST	49	T336 INTERSECT KROONSTAD	1.30	BORDER BRITS RUST 1497 KROONSTAD
T00343	T343	XXXXXX	TOBRUK - FAIRVIEW	49	P36/2 INTERSECT KROONSTAD	6.00	S151 INTERSECT KROONSTAD
T00344	T344	XXXXXX	CORNERTON - SOMERFORT	49	P36/2 INTERSECT KROONSTAD	2.70	BORDER SOMERFORD 1675 KROONSTAD
T00345	T345	XXXXXX	GOEDEHOOP - MAMRE	49	T346 INTERSECT KROONSTAD	2.54	P36/2 INTERSECT KROONSTAD
T00346	T346	XXXXXX	KLIPLAATDRIFT - ZOETVLAKTE	49	INTERSECT AT S276 KROONSTAD	14.30	BORDER OF ZOETVLAKTE 536 KROONSTAD
T00347	T347	XXXXXX	FRAAIUITZICHT - DIE BANK	49	S72 INTERSECT AT S72KROONSTAD	16.95	T4192 INTERSECT KROONSTAD
T00348	T348	XXXXXX	KRANSSPRUIT NOORD-MIDDELSLOPE	49	INTERSECT AT S202 KROONSTAD	1.94	BORDER OF MIDDELSLOPE 1327 KROONSTAD
T00349	T349	XXXXXX	KRANSSPRUIT NOORD	49	INTERSECT AT T348 KROONSTAD	0.65	1/KRANSSPRUIT NOORD 292 KROONSTAD
T00350	T350	XXXXXX	RANDJES SPRUIT - 3.ALBANY	49	S72 INTERSECT KROONSTAD	0.65	BORDER 3/ALBANY 199 INTERSECT KROONSTAD
T00351	T351	XXXXXX	RANDJES SPRUIJ - ALBANY	49	S72 INTERSECT KROONSTAD	0.40	ALBANY 199 KROONSTAD
T00352	T352	XXXXXX	RANDJES SPRUIT - KRISTAL	49	INTERSECT AT S72 KROONSTAD	1.10	BORDER KRISTAL 1983 KROONSTAD
T00353	T353	XXXXXX	FONTEINSPRUIT - MOOIWATER	50	INTERSECT AT P36/2 EDENVILLE	0.97	BORDER MOOIWATER 1682 INTERSECT EDENVILLE
T00354	T354	XXXXXX	DAMFONTEIN - WELTEVREDEN	49	S72 INTERSECT KROONSTAD	3.50	S271 INTERSECT KROONSTAD
T00355	T355	XXXXXX	MOOIDEEL - UITZOEK	69	S1044 INTERSECT STEYNSRUS	6.90	BORDER WELVAART STEYNSRUS
T00356	T356	XXXXXX	THEEFONTEIN - WELVAART	49	S72 INTERSECT KROONSTAD	0.97	BORDER WELVAART 294 INTERSECT KROONSTAD
T00357	T357	XXXXXX	RIENZI - PLEZIERFONTEIN	49	S72 INTERSECT KROONSTAD	14.65	T355 INTERSECT KROONSTAD
T00359	T359	XXXXXX	THEEFONTEIN - THEEFONTEIN	49	INTERSECT AT S933 KROONSTAD	2.26	BORDER OF 1/THEEFONTEIN 273 KROONSTAD
T00360	T360	XXXXXX	GERMANIA - ONBEKEND	31	S155 INTERSECT EDENVILLE	4.20	S938 INTERSECT EDENVILLE
T00361	T361	XXXXXX	BATSFONTEIN - FREDERICKS RUST	49	INTERSECT AT S933 KROONSTAD	0.49	BORDER OF FREDERICKS RUST 1080 KROONSTAD
T00362	T362	XXXXXX	BATSFONTEIN - ARCADIE	49	S933 INTERSECT KROONSTAD	0.49	BORDER ARCADIE 2161 KROONSTAD
T00363	T363	XXXXXX	BATSFONTEIN - RUDOLFSBULT	49	S933 INTERSECT KROONSTAD	1.13	BORDER RUDOLFSBULT 1084 KROONSTAD
T00364	T364	XXXXXX	STRYDHOEK - STRYDHOEK	49	T363 INTERSECT KROONSTAD	2.70	BORDER STRYDHOEK KROONSTAD
T00366	T366	XXXXXX	WONDERFONTEIN - EENSGEVONDEN	50	T358 INTERSECT EDENVILLE	0.81	BORDER EENSGEVONDEN 2213 EDENVILLE
T00367	T367	XXXXXX	2.BANKIES - LEHMKUHL'S RUST	50	P36/2 INTERSECT EDENVILLE	8.00	S198 INTERSECT EDENVILLE
T00368	T368	XXXXXX	WAAGHOEK - EENSGEVONDEN	50	P36/2 INTERSECT EDENVILLE	7.10	S277 INTERSECT EDENVILLE
T00369	T369	XXXXXX	HOLYROOD - BARENDINA	50	S198 INTERSECT EDENVILLE	4.00	S277 INTERSECT EDENVILLE
T00370	T370	XXXXXX	AANKRIJ - FAIR FIELD	50	S277 INTERSECT EDENVILLE	0.70	BORDER FAIRFIELD 2488 EDENVILLE
T00371	T371	XXXXXX	LA BLANCHE - MORGENDAL	50	S69 INTERSECT EDENVILLE	0.20	BORDER MORGENDAL 372 EDENVILLE
T00372	T372	XXXXXX	JAGTSLAKTE - DAGGA RAND	50	S69 INTERSECT EDENVILLE	5.80	BORDER DAGGARAND 24 EDENVILLE
T00373	T373	XXXXXX	PLESSIS SPRUIT - UITKYK	50	S69 INTERSECT EDENVILLE	1.00	BORDER UITKYK 1317 EDENVILLE
T00374	T374	XXXXXX	BARENDINA - RIETSPRUIT	50	S277 INTERSECT EDENVILLE	4.83	T375 INTERSECT EDENVILLE
T00375	T375	XXXXXX	KAROOSPRUIT - HERMANUSDAL	50	S198 INTERSECT EDENVILLE	8.05	S69 INTERSECT EDENVILLE
T00376	T376	XXXXXX	BETHEL	50	S69 INTERSECT EDENVILLE	1.95	BORDER 3/1/BETHEL 453 EDENVILLE
T00378	T378	XXXXXX	BRAKDAM - HERMANUS DAL	50	S72 INTERSECT EDENVILLE	6.44	S198 EDENVILLE

Comp No	Road No	Old No	Road Description	Topo No	Start Description	Kilometer	End Description
T00379	T379	XXXXXX	KAROOSPRUIT - KRANSHOEK	50	S69 INTERSECT EDENVILLE	7.20	BORDER ZOETVLEI 682 EDENVILLE
T00380	T380	XXXXXX	ERFENIS	50	T379 INTERSECT EDENVILLE	0.20	BORDER ERFENIS 483 EDENVILLE
T00381	T381	XXXXXX	KLIPFONTEIN - ELANDSVLEI	70	T2243 INTERSECT EDENVILLE	4.00	T2244 INTERSECT EDENVILLE
T00382	T382	XXXXXX	DOORNKLOOF 'A' 27 - LEEUWSPRUIT	49	S72 INTERSECT KROONSTAD	2.49	OU SPOOR 698 KROONSTAD
T00383	T383	XXXXXX	MARA - DANIELSKUIL	70	S250 INTERSECT STEYNSRUS	9.20	T382 INTERSECT STEYNSRUS
T00384	T384	XXXXXX	AMOR - COLLEEN	70	S307 INTERSECT STEYNSRUS	7.10	P23/2 INTERSECT STEYNSRUS
T00386	T386	XXXXXX	OP DE TYD - KLIPPAN	70	S92 INTERSECT STEYNSRUS	1.94	BORDER 1/KLIPPAN 650 INTERSECT STEYNSRUS
T00387	T387	XXXXXX	ZWARTVLEI - HONIGSPRUIT	70	S69 INTERSECT STEYNSRUS	2.04	BORDER HONIGSPRUIT 340 INTERSECT STEYNSRUS
T00388	T388	XXXXXX	ZWARTVLEI - BAYSWATER	70	T387 INTERSECT STEYNSRUS	0.65	BAYSWATER 558 INTERSECT STEYNSRUS
T00389	T389	XXXXXX	KAALFONTEIN - JAPAN	70	S69 INTERSECT STEYNSRUS	2.10	JAPAN 220 STEYNSRUS
T00390	T390	XXXXXX	RIVIERA - DE HOOP	70	S69 INTERSECT STEYNSRUS	6.00	S250 INTERSECT STEYNSRUS
T00391	T391	XXXXXX	SUKEY - FRANCINAS POST	70	S69 INTERSECT STEYNSRUS	7.89	S72 INTERSECT EDENVILLE
T00392	T392	XXXXXX	SUKEY - VAN DYKSKRAAL	70	S69 INTERSECT STEYNSRUS	1.77	T391 INTERSECT STEYNSRUS
T00393	T393	XXXXXX	ERFPACHT - WATERVAL NOORD	50	S69 INTERSECT EDENVILLE	4.51	T394 INTERSECT EDENVILLE
T00394	T394	XXXXXX	FRAAIUITKYK - WILLEM PRINSLOO	50	S72 INTERSECT EDENVILLE	8.37	S256 INTERSECT STEYNSRUS
T00395	T395	XXXXXX	BRAKDAM - NOOITGEDACHT	50	S72 INTERSECT EDENVILLE	1.77	BORDER NOOITGEDACHT 2242 EDENVILLE
T00396	T396	XXXXXX	OUDE PLAATS - OUDE-WERF	50	S72 INTERSECT EDENVILLE	0.81	BORDER OUDE-WERF 160 KROONSTAD
T00397	T397	XXXXXX	RIENZI - KRANSFONTEIN	49	T357 INTERSECT KROONSTAD	4.67	S256 INTERSECT STEYNSRUS
T00398	T398	XXXXXX	GLENMORGAN - GUNSTELING	69	T357 INTERSECT KROONSTAD	1.13	BORDER GUNSTELING INTERSECT KROONSTAD
T00399	T399	XXXXXX	SPIOENKOP - KRANZDRIFT	70	S249 INTERSECT STEYNSRUS	3.97	S294 INTERSECT STEYNSRUS
T00400	T400	T407	RIVIERA - JOSEPHSDEEL	70	S69 INTERSECT STEYNSRUS	8.37	T401 INTERSECT STEYNSRUS
T00401	T401	XXXXXX	JOSEPHSDEEL - BENONI	70	S249 INTERSECT STEYNSRUS	9.82	S69 INTERSECT STEYNSRUS
T00402	T402	XXXXXX	BENONI - ONRUST	70	T4512 INTERSECT STEYNSRUS	8.21	T401 INTERSECT STEYNSRUS
T00403	T403	XXXXXX	AGENDA - MIDDELBULT	69	P23/1 INTERSECT STEYNSRUS	2.60	BORDER VERMEULENS SPRUIT 2099
T00405	T405	XXXXXX	WONDERKOP - GEDULDFONTEIN	69	S202 INTERSECT STEYNSRUS	1.94	BORDER 2/GEDULDFONTEIN 795 INTERSECT STEYNSRUS
T00406	T406	XXXXXX	MOOIDEEL - GEDULDFONTEIN	69	S202/S1044 CROSS KROONSTAD	0.80	BORDER 1/GEDULDFONTEIN INTERSECT KROONSTAD
T00408	T408	XXXXXX	MERIBA - LOUVAIN	69	S202 NTERSECT KROONSTAD	4.60	BORDER LOUVAIN 2205 KROONSTAD
T00409	T409	XXXXXX	GOEIE HOOP - BOTHAS RUST	49	P23/1 INTERSECT KROONSTAD	1.20	BORDER BOTHASRUST 276 INTERSECT KROONSTAD
T00410	T410	XXXXXX	SCHEFENINGEN - GEDULD	68	INTERSECT KROONSTAD	13.90	P23/1 INTERSECT KROONSTAD
T00411	T411	XXXXXX	DE RUST - PATRYSDRAAI	69	T410 INTERSECT KROONSTAD	1.13	BORDER PATRYSDRAAI 906 INTERSECT KROONSTAD
T00412	T412	XXXXXX	KLEIN ROODEKOP - DE RUST	69	S166 INTERSECT STEYNSRUS	5.90	S168 INTERSECT STEYNSRUS
T00413	T413	XXXXXX	KLEIN ROODEKOP - BLOEMPLAATS	69	T412 INTERSECT STEYNSRUS	1.94	BORDER BLOEMPLAATS 967 INTERSECT STEYNSRUS
T00414	T414	XXXXXX	LEEUWSPRUIT - LERNA	68	T410 INTERSECT KROONSTAD	1.60	BORDER LERNA 894 INTERSECT KROONSTAD
T00415	T415	XXXXXX	WOLVEKOP - MOOIDRAAI	69	T410 INTERSECT KROONSTAD	0.65	BORDER MOOIDRAAI 953 KROONSTAD
T00416	T416	XXXXXX	VOGELSTRUISFONTEIN - WOLVEKOP	69	S166 INTERSECT KROONSTAD	9.26	T410 INTERSECT KROONSTAD
T00417	T417	XXXXXX	RIETFONTEIN - KLIPFONTEIN	69	S260 INTERSECT STEYNSRUS	5.96	S167 INTERSECT STEYNSRUS
T00422	T422	XXXXXX	ZUURKLOOF	69	T423 INTERSECT VENTERSBURG	0.97	BORDER ZUURKLOOF 592 INTERSECT VENTERSBURG
T00423	T423	XXXXXX	VERMEULENS HOEK - ZWART KOPJE	68	S166 INTERSECT KROONSTAD	4.19	T424 INTERSECT KROONSTAD
T00424	T424	XXXXXX	OLIFANTSHOEK - PLACIUS	68	S166 INTERSECT KROONSTAD	8.37	S260 INTERSECT KROONSTAD
T00425	T425	XXXXXX	WELGELUK	69	T424 INTERSECT KROONSTAD	1.29	BORDER WELGELUK 20 INTERSECT KROONSTAD
T00426	T426	XXXXXX	HERMANUS - TURFFONTEIN	69	S166 INTERSECT STEYNSRUS	1.45	BORDER 1/TURFFONTEIN 2452 INTERSECT STEYNSRUS
T00428	T428	XXXXXX	RIETFONTEIN	69	S260 INTERSECT VENTERSBURG	0.65	BORDER RIETFONTEIN 2457 VENTERSBURG
T00429	T429	XXXXXX	MOOIHOEK - DAMSPRUIT	69	S166 INTERSECT STEYNSRUS	0.74	BORDER DAMSPRUIT 1584 INTERSECT STEYNSRUS
T00430	T430	XXXXXX	NIEUWE PLAATS - ZWARTKOPPIES	69	S165 INTERSECT STEYNSRUS	5.80	BORDER ZWARTKOPPIES INTERSECT STEYNSRUS
T00431	T431	XXXXXX	STRYDFONTEIN-MOND VON BRAKSPRUIT	69	T432 INTERSECT STEYNSRUS	3.06	BORDER MOND VON BRAKSPRUIT 308 INTERSECT STEYNSRUST
T00432	T432	XXXXXX	NIEWEWERF - STEYNSRUS TOWNLANDS.	69	P23/1 INTERSECT STEYNSRUS	16.35	STEYNSRUST TOWNLANDS
T00433	T433	XXXXXX	KROMDRAAI - SCHOONHEID	70	T432 INTERSECT STEYNSRUS	5.80	BORDER KROMDRAAI 845 INTERSECT STEYNSRUS
T00434	T434	XXXXXX	STEYNSRUS TOWNLANDS-STELLA	70	P67/3 INTERSECT STEYNSRUS	1.79	BORDER STELLA 762 INTERSECT STEYNSRUS
T00435	T435	XXXXXX	WELTEVREDE - KROMDRAAI	70	S170 INTERSECT STEYNSRUS	1.61	BORDER WELTEVREDE 804 INTERSECT STEYNSRUS
T00436	T436	XXXXXX	DE RUST - BLAAUWBOSCHBANK	69	S170 INTERSECT STEYNSRUS	2.42	BORDER BLAAUWBOSCHBANK INTERSECT STEYNSRUS
T00437	T437	XXXXXX	WILLOW GROVE - VLUGTDRIFT	69	T436 INTERSECT STEYNSRUS	2.26	BORDER VLUGTDRIFT 394 STEYNSRUS
T00439	T439	XXXXXX	BENNIES RUST - SPRINKAANKOP	89	S170 INTERSECT STEYNSRUS	1.40	S291 INTERSECT STEYNSRUS
T00440	T440	T439	ROOIPOORT-MODDERBULT ZUID	89	T439 INTERSECT STEYNSRUS	2.54	BORDER MODDERBULT ZUID 143 STEYNSRUS
T00442	T442	XXXXXX	SPRINKAANKOP-WELKOMSPRUIT	89	S291 INTERSECT STEYNSRUS	6.70	T2430 INTERSECT VENTERSBURG
T00443	T443	XXXXXX	LANDPLAATS - POTGIETERSLEGER	89	T2430 INTERSECT VENTERSBURG	1.45	BORDER POTGIETERSLEGER 204 INTERSECT VENTERSBURG
T00444	T444	XXXXXX	HENDRINA - POPLIERBOSCH	89	S170 INTERSECT STEYNSRUS	11.27	S1007 INTERSECT STEYNSRUS

Comp No	Road No	Old No	Road Description	Topo No	Start Description	Kilometer	End Description
T00445	T445	XXXXXX	AANDENKING - OSTEND	89	S1007 INTERSECT STEYNSRUS	7.40	T444 INTERSECT STEYNSRUS
T00449	T449	XXXXXX	MARIKWA - VAN WYKS RUST	89	S308 INTERSECT VENTERSBURG	4.99	S1006 INTERSECT VENTERSBURG
T00450	T450	XXXXXX	BOOMPLAATS - BELMONT	89	S167 INTERSECT STEYNSRUS	5.96	S170 INTERSECT STEYNSRUS
T00451	T451	XXXXXX	TASMANIA - KOPJESKRAAL	69	S167 INTERSECT VENTERSBURG	3.35	S170 INTERSECT VENTERSBURG
T00452	T452	XXXXXX	LANGVERWACHT - BOOMPLAATS	68	P55/4 INTERSECT HENNENMAN	8.04	S238 INTERSECT HENNENMAN
T00453	T453	XXXXXX	GROOTDAM - OUDERSGIFT	89	S167 INTERSECT VENTERSBURG	1.45	T450 INTERSECT VENTERSBURG
T00454	T454	XXXXXX	DAMPLAATS WEST - KWESTIE	69	S167 INTERSECT VENTERSBURG	3.54	S170 INTERSECT VENTERSBURG
T00455	T455	XXXXXX	HERSAW - MARIENDAL	88	P55/4 INTERSECT VENTERSBURG	1.94	BORDER MARIENDAL 260 INTERSECT VENTERSBURG
T00458	T458	XXXXXX	WELBEMIND - VENTERSBURG TOWNLANDS	88	BORDER RUDOLF 429	2.20	BORDER KRAANVOGELVLEI 266 INTERSECT VENTERSBURG
T00459	T459	XXXXXX	VENTERSRUST - MERIBA	88	P94/1 INTERSECT VENTERSBURG	9.18	S311 INTERSECT VIRGINIA
T00460	T460	XXXXXX	ONSE RUST - HARD LINES	88	P94/1 INTERSECT VENTERSBURG	1.13	BORDER HARD LINES 618 INTERSECT VENTERSBURG
T00461	T461	XXXXXX	CARLIE - DOUGEUR	87	P94/1 S309 CROSS VIRGINIA	6.28	S311 INTERSECT VENTERSBURG
T00462	T462	XXXXXX	WILGERBOOM - DOUGEUR	87	P2/1 INTERSECT VIRGINIA	4.67	S311 INTERSECT VIRGINIA
T00465	T465	XXXXXX	AANGEHEG - BRAKVLEI	68	P99/1 INTERSECT HENNENMAN	1.78	BORDER MOOI TOEKOMST 2430/HELPMEKAAR 2436 HENNENMAN
T00466	T466	XXXXXX	WACHTPLAAS - RIETSPRUIT	68	S166 INTERSECT HENNENMAN	3.20	S272 INTERSECT HENNENMAN
T00467	T467	XXXXXX	STILLEWONING - VOORSPOED	68	P55/4 INTERSECT HENNENMAN	1.94	BORDER 1/VOORSPOED INTERSECT HENNENMAN
T00468	T468	XXXXXX	KLEINHANSRUST	68	S257 INTERSECT HENNENMAN	0.65	BORDER KLEINHANSRUST 2043 INTERSECT HENNENMAN
T00470	T470	XXXXXX	GEDULD - HIGHLANDS	68	P99/1 INTERSECT KROONSTAD	0.81	BORDER HIGHLANDS 1145 KROONSTAD
T00471	T471	XXXXXX	GEDULD - VREDE	68	S1069 INTERSECT KROONSTAD	0.77	BORDER ELANDSRAND 2466 KROONSTAD
T00472	T472	XXXXXX	UITVAL - TOCHGEKREGEN	48	S172 INTERSECT KROONSTAD	4.55	S265 INTERSECT KROONSTAD
T00473	T473	XXXXXX	GELUK - MIDDELSPRUIT	68	P36/1 INTERSECT KROONSTAD	0.33	BORDER MIDDELSPRUIT 1809 INTERSECT KROONSTAD
T00474	T474	XXXXXX	KROONSPRUIT - ERFDEEL	48	N1/17 INTERSECT KROONSTAD	3.54	BORDER ERFDEEL 1642 INTERSECT KROONSTAD
T00476	T476	XXXXXX	KROONSTAD TOWNLANDS-HALFKROONSD	48	KROONSTAD TOWNLANDS	3.80	BORDER HALF KROONSDRIFT INTERSECT KROONSTAD
T00478	T478	XXXXXX	PANDAM - BAKENKOP	31	S155 INTERSECT EDENVILLE	3.54	BORDER BAKENKOP 146 INTERSECT EDENVILLE
T00479	T479	XXXXXX	MARA - UITKYK	32	T360 INTERSECT EDENVILLE	4.51	T328 INTERSECT EDENVILLE
T00481	T481	XXXXXX	HENDRIKSDEEL - BROEDERS STROOM	21	S774 INTERSECT FRANKFORT	3.10	BORDER BEESTEHOEK INTERSECT FRANKFORT
T00482	T482	XXXXXX	KLIPOOG - WINTERSHOEK	21	S159 INTERSECT FRANKFORT	7.25	S774 INTERSECT FRANKDORT
T00485	T485	XXXXXX	ONLANGS	21	S159 INTERSECT FRANKFORT	2.20	7/ONLANGS 184 FRANKFORT
T00486	T486	XXXXXX	BRAKSPRUIT - AANSOEK	21	S775 INTERSECT FRANKFORT	2.42	BORDER KNOPPIESFONTEIN 1160 INTERSECT FRANKFORT
T00487	T487	XXXXXX	LUBBE - AANZOEK	21	S1122 INTERSECT FRANKFORT	6.60	BORDER AANZOEK 104 FRANKFORT
T00488	T488	XXXXXX	RIVERSDAL - VRUGREG	21	S159 INTERSECT FRANKFORT	3.87	S912 INTERSECT FRANKFORT
T00490	T490	XXXXXX	COSMOS - ROOIPOORT	21	S159 INTERSECT FRANKFORT	1.94	BORDER ROOIPOORT 200 FRANKFORT
T00491	T491	XXXXXX	COSMOS - WOLF	21	S159 INTERSECT FRANKFORT	6.92	S775 INTERSECT FRANKFORT
T00492	T492	XXXXXX	PAARDEKRAAL - SARA'S RUST	21	S1122 INTERSECT FRANKFORT	5.64	T487 INTERSECT FRANKFORT
T00494	T494	XXXXXX	WELKOM - RIETFONTEIN	35	P36/4 INTERSECT FRANKFORT	2.42	BORDER RIETFONTEIN 202 FRANKFORT
T00495	T495	XXXXXX	LEEUEW SPRUIT - KROMSPRUIT	35	P36/4 INTERSECT FRANKFORT	2.74	JAPAN INTERSECT FRANKFORT
T00497	T497	T496	COSMOS - ZOEK MY	35	S159 INTERSECT FRANKFORT	3.39	BORDER ZOEK MY 891 INTERSECT FRANKFORT
T00498	T498	XXXXXX	ONVERWACHT - BOSCHMANSFONTEIN	35	P36/4 INTERSECT FRANKFORT	2.90	BORDER BOSCHMANSFONTEIN 112 FRANKFORT
T00499	T499	XXXXXX	STRASBURG - VAN AARDTS DRAAI	35	S159 INTERSECT FRANKFORT	1.44	BORDER VAN AARDTS DRAAI FRANKFORT
T00500	T500	XXXXXX	MOOIFONTEIN - GELUK	73	S916 INTERSECT REITZ	6.44	S206 INTERSECT REITZ
T00501	T501	XXXXXX	DUNDALK - VETPAN	94	S60 INTERSECT REITZ	9.18	T500 INTERSECT BETHLEHEM
T00502	T502	XXXXXX	PIETERSVLEIJ - SPOHIA	93	S206 INTERSECT BETHLEHEM	1.77	BORDER SOPHIA 1231 INTERSECT BETHLEHEM
T00503	T503	XXXXXX	RICHARDSPAN - OS KRAAL	94	P64/2 INTERSECT BETHLEHEM	10.70	S60 INTERSECT BETHLEHEM
T00506	T506	XXXXXX	LA ROCHELLE - NAUDES VLEI	93	S206 INTERSECT BETHLEHEM	2.00	BORDER NAUDES VLEY BETHLEHEM
T00507	T507	XXXXXX	MOEDERSGIFT - ROSSOUW	93	S206 INTERSECT BETHLEHEM	2.00	BORDER ROSSOUW 549 INTERSECT BETHLEHEM
T00508	T508	XXXXXX	CYFERLAAGTE - NAZARETH	93	S1259 INTERSECT BETHLEHEM	1.77	BORDER NAZARETH 60 INTERSECT BETHLEHEM
T00509	T509	XXXXXX	VILJOENSHOEK - BROOMLANDS	93	S220 INTERSECT BETHLEHEM	4.99	T510 INTERSECT BETHLEHEM
T00510	T510	XXXXXX	BETHEL - ANNANDALE	93	P18/9 INTERSECT BETHLEHEM	12.00	BORDER BOSCHHOEK 1237 INTERSECT BETHLEHEM
T00511	T511	XXXXXX	ARRAN - MARAISWONING	93	T510 INTERSECT BETHLEHEM	4.60	T4963 INTERSECT BETHLEHEM
T00512	T512	XXXXXX	BETHEL - LA ROSCHELLE	93	S206 INTERSECT BETHLEHEM	0.82	BORDER BETHEL 614 INTERSECT BETHLEHEM
T00513	T513	XXXXXX	KREUZBURG - METHKA	93	P18/9 INTERSECT BETHLEHEM	2.80	BORDER METHKA 633 INTERSECT BETHLEHEM
T00514	T514	XXXXXX	AMETIS - ANNANDALE	93	P18/9 INTERSECT BETHLEHEM	0.43	T510 INTERSECT BETHLEHEM
T00515	T515	XXXXXX	AMETIS - MOOIHOEK	93	P18/9 INTERSECT BETHLEHEM	5.37	S175 INTERSECT BETHLEHEM
T00516	T516	XXXXXX	ERFENIS - DANKBAAR	93	S206 INTERSECT BETHLEHEM	1.13	BORDER DANKBAAR 1328 INTERSECT BETHLEHEM

Comp No	Road No	Old No	Road Description	Topo No	Start Description	Kilometer	End Description
T00517	T517	XXXXXX	MERIBA - RHEBOKSPOORT	94	S175 INTERSECT BETHLEHEM	2.58	BORDER RHEBOKSPOORT 715 INTERSECT BETHLEHEM
T00518	T518	XXXXXX	PIELANSHOEK - DEELPLAATS	93	P57/3 INTERSECT BETHLEHEM	6.40	BORDER COENANA 724 BETHLEHEM
T00519	T519	XXXXXX	SAULSPOORT - NONNASHOEK	93	T518 INTERSECT BETHLEHEM	2.74	BORDER NONNASHOEK 1760 INTERSECT BETHLEHEM
T00520	T520	XXXXXX	DRAKENSTEIN - TWISTNIET	113	P57/3 INTERSECT BETHLEHEM	2.30	BORDER TWISTNIET 1760 INTERSECT BETHLEHEM
T00521	T521	XXXXXX	DRAKENSTEIN - ERFENIS	113	P57/3 INTERSECT BETHLEHEM	10.95	T522 INTERSECT BETHLEHEM
T00522	T522	XXXXXX	ERFENIS - SPYTFONTEIN	114	T521 INTERSECT KESTELL	5.20	T524 INTERSECT KESTELL
T00523	T523	XXXXXX	PREEKSTOEL - HATTINGS DAL	94	S176 INTERSECT BETHLEHEM	6.60	BORDER HATTINGS DAL 1767 INTERSECT BETHLEHEM
T00524	T524	XXXXXX	MEDINA - SPYTFONTEIN	114	S175 INTERSECT BETHLEHEM	6.80	P57/3 INTERSECT BETHLEHEM
T00525	T525	XXXXXX	WELBEDACHT - DIPKA "B"	94	S232 INTERSECT AFRIKAS KOP	3.06	BORDER DIPKA "B" 505 INTERSECT AFRIKAS KOP
T00526	T526	XXXXXX	SLANGRIVIER - JOLLY KOP	94	P18/9 INTERSECT KRANSFONTEIN	6.12	P64/2 INTERSECT KRANSFONTEIN
T00528	T528	XXXXXX	EENZAAMHEID - KALKPAN	94	S177 INTERSECT REITZ	7.52	S1256 INTERSECT REITZ
T00530	T530	XXXXXX	ALLEMANSPRUIT - STOLZENFELS	94	S177 INTERSECT REITZ	10.80	S1256 INTERSECT REITZ
T00531	T531	XXXXXX	TRADOUW - BARRYS ESTATE	94	S177 INTERSECT KESTELL	13.36	S1256 INTERSECT KESTELL
T00535	T535	XXXXXX	KRANSFONTEIN - SANDFONTEIN	114	S230 INTERSECT KESTELL	2.00	BORDER KRANSFONTEIN 1261 INTERSECT KESTELL
T00536	T536	XXXXXX	MOOIFONTEIN - LOVEDALE	114	S230 INTERSECT KESTELL	2.00	BORDER 1/LOVEDALE 1262 INTERSECT KESTELL
T00537	T537	XXXXXX	KLEIFONTEIN - PATRYSFONTEIN	114	S230 INTERSECT KESTELL	3.90	BORDER PATRYSFONTEIN 113 INTERSECT KESTELL
T00538	T538	XXXXXX	MOOIFONTEIN - DIEPFONTEIN	114	SWARTSTRAAT INTERSECT KESTELL	7.80	BORDER DIEPFONTEIN 1263 KESTELL
T00539	T539	XXXXXX	AILSA CRAIG - BEGIN	114	S22 INTERSECT KESTELL	7.40	BORDER BEGIN 1306 INTERSECT KESTELL
T00540	T540	XXXXXX	BRAKFONTEIN - MORGENROOD	114	S22 INTERSECT KESTELL	2.03	BORDER MORGENROOD 1516 INTERSECT KESTELL
T00542	T542	XXXXXX	GROENDRAAI - KLIPDRIFT	114	S230 INTERSECT KESTELL	4.00	BORDER KLIPDRIFT 147 INTERSECT KESTELL
T00547	T547	XXXXXX	GRAIGROSSI - DE ARK	133	P31/2 INTERSECT CLARENS	6.80	BORDER MOOIHOEK INTERSECT CLARENS
T00549	T549	XXXXXX	TEVREDE - SUNNYSIDE	114	S22 INTERSECT KESTELL	2.30	BORDER SUNNYSIDE 1178 INTERSECT KESTELL
T00550	T550	XXXXXX	MODDERINA - BRAMLEYSHOEK	113	S205 INTERSECT CLARENS	12.24	S188 INTERSECT CLARENS
T00551	T551	XXXXXX	MODDERINA - ZAAIHOEK	113	S1258 INTERSECT CLARENS	5.61	S217 INTERSECT CLARENS
T00552	T552	XXXXXX	BOSTON - DRUPFONTEIN	113	S1258 INTERSECT CLARENS	6.76	P31/1 INTERSECT BETHLEHEM
T00554	T554	XXXXXX	UITVLUCHT - DAVELS RUST	114	P57/3 INTERSECT BETHLEHEM	9.50	S188 INTERSECT BETHLEHEM
T00555	T555	XXXXXX	LOSKOP - FRIEDERCHS RUHE	113	S188 INTERSECT BETHLEHEM	7.50	S1258 INTERSECT BETHLEHEM
T00556	T556	XXXXXX	EENDVOGELVLEY - KROONSPRUIT	113	P31/1 INTERSECT BETHLEHEM	7.30	S1258 INTERSECT BETHLEHEM
T00558	T558	XXXXXX	BOOMPLAATS	113	T556 INTERSECT BETHLEHEM	0.70	BORDER BOOMPLAATS 640 BETHLEHEM
T00559	T559	XXXXXX	RIETFONTEIN - ORANGIA	113	P57/3 INTERSECT BETHLEHEM	5.63	S188 INTERSECT BETHLEHEM
T00561	T561	XXXXXX	BETHLEHEM TOWNLANDS - AC	113	P9/1 INTERSECT BETHLEHEM	4.60	BORDER HOUTKOP 696 INTERSECT BETHLEHEM
T00563	T563	XXXXXX	DE BURG SUSAN - EBENHAEZER	113	P31/1 INTERSECT BETHLEHEM	14.50	S217 INTERSECT BETHLEHEM
T00565	T565	XXXXXX	BARNEA - WELTEVREDEN	113	P18/8 INTERSECT BETHLEHEM	7.41	BORDER BARNEA 231 INTERSECT BETHLEHEM
T00566	T566	XXXXXX	KEEROM - DE RUST	113	S217 INTERSECT CLARENS	1.10	BORDER DE RUST 388 INTERSECT CLARENS
T00567	T567	XXXXXX	LISSIE - SNYMANSHOEK	112	T569 INTERSECT CLARENS	11.05	BORDER SNYMANSHOEK 129 FOURIESBURG
T00568	T568	XXXXXX	RETIEFNEK - RABIESHOEK	112	P18/8 INTERSECT BETHLEHEM	7.64	BORDER RABIESHOEK 180 BETHLEHEM
T00569	T569	XXXXXX	BOTHAS HULP - LIBANON	112	T567 INTERSECT FICKSBURG	4.75	T567 INTERSECT BETHLEHEM
T00570	T570	XXXXXX	ZONDERHOUT - ZANDVALLEYSHOEK	132	S190 INTERSECT FOURIESBURG	5.50	BORDER 2/ZANDVALLEYSHOEK 326 FOURIESBURG
T00572	T572	XXXXXX	MORGENZON - AVONDZON	112	P18/8 INTERSECT FOURIESBURG	4.40	S1047 INTERSECT FOURIESBURG
T00573	T573	XXXXXX	BETHLEHEM STAR - PRESENTPOOR	132	P18/8 INTERSECT FOURIESBURG	4.01	BORDER 3/PRESENTPOORT 139 FOURIESBURG
T00574	T574	XXXXXX	KRANSKOP - DE HOEK	112	T575 INTERSECT ROSENDAL	1.77	BORDER DE HOEK 14 INTERSECT ROSENDAL
T00575	T575	XXXXXX	THE PADDOCKS - MOOIHOEK	112	S199 INTERSECT ROSENDAL	4.60	BORDER ROODEHOEK INTERSECT ROSENDAL
T00576	T576	XXXXXX	DEKSELSFONTEIN - LIJNFONTEIN	112	S926 INTERSECT ROSENDAL	3.87	BORDER LYNFONTEIN 118 INTERSECT ROSENDAL
T00578	T578	XXXXXX	MOROCCO - VAALBANK	112	S189 INTERSECT PAUL ROUX	1.00	BORDER VAALBANK PAUL ROUX
T00579	T579	XXXXXX	WATERKLOOF	112	S194 INTERSECT PAUL ROUX	4.03	S189 INTERSECT PAUL ROUX
T00580	T580	XXXXXX	WATERKLOOF - CREFELD	112	T579 INTERSECT BETHLEHEM	12.10	S224 INTERSECT BETHLEHEM
T00581	T581	XXXXXX	MARY ANN - PATRYSRAND	111	S224 INTERSECT PAUL ROUX	0.99	BORDER PATRYSRAND 1168 PAUL ROUX
T00582	T582	XXXXXX	FORT BESTER "A"-KRUGERSPOST	112	P57/4 INTERSECT PAUL ROUX	2.50	BORDER KRUGERS POST 1310 INTERSECT PAUL ROUX
T00583	T583	XXXXXX	DUIKFONTEIN - TWEEFONTEIN	112	P57/4 INTERSECT PAUL ROUX	1.93	BORDER RAUTENBACH PAUL ROUX
T00584	T584	XXXXXX	SMALFONTEIN - MEYERSKOP	112	P57/4 INTERSECT BETHLEHEM	10.40	P57/4 INTERSECT BETHLEHEM
T00585	T585	XXXXXX	WINDHOEK - FRANSHOEK	112	S10 INTERSECT BETHLEHEM	4.60	S189 INTERSECT BETHLEHEM
T00586	T586	XXXXXX	LOSKOP - BOOMPLAATS	112	S189 INTERSECT BETHLEHEM	9.50	S189 INTERSECT BETHLEHEM
T00588	T588	XXXXXX	MOUNT PLEASSANT - PAARDEWATER	92	S195 INTERSECT BETHLEHEM	2.30	S1128 INTERSECT BETHLEHEM
T00590	T590	XXXXXX	INHOEK - THE OUTLOOK	92	S207 INTERSECT BETHLEHEM	1.40	BORDER WILGEDAM 524/ SOFIA 971 BETHLEHEM
T00591	T591	XXXXXX	STILGEWACHT - EXCELSIOR	92	T593 INTERSECT BETHLEHEM	5.01	S195 INTERSECT BETHLEHEM
T00592	T592	XXXXXX	LEEUSPRUIT - MOKETIE	92	S917 INTERSECT BETHLEHEM	1.94	BORDER MOKETIE 1508 BETHLEHEM
T00593	T593	XXXXXX	TAMBOEKIEBANK - OMDRAAI	92	S195 INTERSECT BETHLEHEM	7.90	S917 INTERSECT BETHLEHEM
T00595	T595	XXXXXX	LEEUSPRUIT - DASSPOORT	92	P57/4 INTERSECT BETHLEHEM	5.00	S917 INTERSECT BETHLEHEM

Comp No	Road No	Old No	Road Description	Topo No	Start Description	Kilometer	End Description
T00596	T596	XXXXXX	KLIPFONTEIN - KOOKHUIS	92	S194 INTERSECT PAUL ROUX	0.44	P57/4 INTERSECT BETHLEHEM
T00598	T598	XXXXXX	MARTHINUS DAL - TELEGRAAF	111	S63 INTERSECT PAUL ROUX	1.60	BORDER TELEGRAAF PAUL ROUX
T00599	T599	XXXXXX	ONVERDACHT - BESTERS KOP	92	S63 INTERSECT PAUL ROUX	11.10	S194 INTERSECT PAUL ROUX
T00600	T600	XXXXXX	LANGBERG - DAMPLAAS	91	S63 INTERSECT PAUL ROUX	5.15	T599 INTERSECT PAUL ROUX
T00601	T601	XXXXXX	UITSPAN - TOEKOMST	91	S63 INTERSECT PAUL ROUX	1.40	BORDER DEN HAAG 2 INTERSECT PAUL ROUX
T00602	T602	XXXXXX	MOBILE - MAKWERA	91	S221 INTERSECT PAUL ROUX	5.90	S1445 INTERSECT ARLINGTON
T00603	T603	XXXXXX	DRIEFONTEIN - VIERFONTEIN	91	S221 INTERSECT PAUL ROUX	4.30	S1445 INTERSECT ARLINGTON
T00604	T604	XXXXXX	LEEUFWONTEIN - DRIEPUNT	92	S194 INTERSECT ARLINGTON	1.70	BORDER SMALDEEL 225 INTERSECT ARLINGTON
T00605	T605	XXXXXX	WITKLIP - WITKLIPSKROON	92	S194 INTERSECT PAUL ROUX	2.26	S208 INTERSECT PAUL ROUX
T00606	T606	XXXXXX	WITKLIP - SMALDEEL	92	S194 INTERSECT PAUL ROUX	0.81	BORDER SMALDEEL 1053 INTERSECT PAUL ROUX
T00607	T607	XXXXXX	MIDDELPUNT - NAUDES KOP	92	S194 INTERSECT PAUL ROUX	5.15	S208 INTERSECT ARLINGTON
T00608	T608	XXXXXX	JOHANNA - DAMFONTEIN	92	S195 INTERSECT PAUL ROUX	4.50	S195 INTERSECT ARLINGTON
T00609	T609	XXXXXX	UITVLUCHT - RAFIDIM	114	P57/3 INTERSECT BETHLEHEM	3.50	BORDER RAFIDIM 1765 INTERSECT BETHLEHEM
T00610	T610	XXXXXX	ZEVENFONTEIN - CAIRNDHU	92	P19/1 INTERSECT BETHLEHEM	4.20	BORDER S1151 BETHLEHEM
T00611	T611	XXXXXX	DAMFONTEIN - ROSENDAL	92	P19/1 INTERSECT BETHLEHEM	4.03	S65 INTERSECT BETHLEHEM
T00612	T612	XXXXXX	ROSENDAL - MULLERSTROOM	92	S65 INTERSECT BETHLEHEM	4.00	S191 INTERSECT BETHLEHEM
T00613	T613	XXXXXX	INHOEK - OSFONTEIN	93	S191 INTERSECT BETHLEHEM	3.00	BORDER OSFONTEIN 324 INTERSECT BETHLEHEM
T00616	T616	XXXXXX	MULLERSRUST	93	T617 INTERSECT BETHLEHEM	3.00	BORDER MULLERSRUST 110 INTERSECT BETHLEHEM
T00617	T617	XXXXXX	SALDANHA - MULLERSRUST	93	P9/1 INTERSECT BETHLEHEM	5.20	S191 INTERSECT BETHLEHEM
T00618	T618	XXXXXX	MOMENTO - CRONJESFONTEIN	93	P9/1 INTERSECT BETHLEHEM	2.10	BORDER METZ BETHLEHEM
T00621	T621	XXXXXX	LIZZIESDALE - CYFERFONTEIN	93	S1093 INTERSECT BETHLEHEM	7.25	T612 INTERSECT BETHLEHEM
T00622	T622	XXXXXX	DWARSSPRUIT - MISPA	92	S65 INTERSECT BETHLEHEM	1.30	BORDER MISPA 232 BETHLEHEM
T00623	T623	XXXXXX	KLEIN MESPA - DE PAN	92	S65 INTERSECT BETHLEHEM	3.71	CROSS S207/S1190 BETHLEHEM
T00625	T625	XXXXXX	GENADENTHAL - ERFDEEL	92	S207 INTERSECT BETHLEHEM	4.35	BORDER ERFDEEL 758 INTERSECT BETHLEHEM
T00626	T626	T2276	EDINA - HOEKFONTEIN	92	P19/1 INTERSECT LINDLEY	11.35	S213 INTERSECT LINDLEY
T00627	T627	XXXXXX	HOEKFONTEIN - TWEEFONTEIN	92	S213 INTERSECT ARLINGTON	1.10	BORDER TWEEFONTEIN 523 INTERSECT ARLINGTON
T00628	T628	XXXXXX	HOEKFONTEIN - KLIPFONTEIN	91	S213 INTERSECT ARLINGTON	1.61	BORDER KLIPFONTEIN 443 ARLINGTON
T00629	T629	XXXXXX	VRISCHFONTEIN - RIALDA	91	S213 INTERSECT ARLINGTON	5.50	T2476 INTERSECT ARLINGTON
T00630	T630	XXXXXX	TWEEFONTEIN - VIERFONTEIN	91	S221 INTERSECT ARLINGTON	4.20	T629 / FRAAIUITZICHT ARLINGTON
T00631	T631	XXXXXX	LEUCTRA - STOFFELFONTEIN	91	S221 INTERSECT ARLINGTON	9.90	T2476 INTERSECT ARLINGTON
T00632	T632	XXXXXX	VANDERMERWESDAM - MIDDENPLAATS	91	T631 INTERSECT ARLINGTON	3.90	T2476 INTERSECT ARLINGTON
T00633	T633	XXXXXX	HANNIESRUST - MAJOORSKRAAL	114	T537 INTERSECT KESTELL	4.83	BORDER MAJOORSKRAAL K757 INTERSECT KESTELL
T00634	T634	XXXXXX	OKTAWUS - MERWEDE	113	P57/4 INTERSECT BETHLEHEM	0.50	BORDER MERWEDE 168 INTERSECT BETHLEHEM
T00635	T635	XXXXXX	ZOETSPRUIT - BOSWORTH	93	A51 INTERSECT BETHLEHEM	0.97	P19/1 INTERSECT BETHLEHEM
T00636	T636	XXXXXX	VAALPLAAT - FRANSHOEK	93	S175 INTERSECT BETHLEHEM	2.50	BORDER FRANSHOEK 497 INTERSECT BETHLEHEM
T00637	T637	XXXXXX	LUCIA - OSHOEK	112	S189 INTERSECT BETHLEHEM	6.20	S1427 INTERSECT BETHLEHEM
T00638	T638	XXXXXX	KIMBERLEY - BROKEN HILL	35	S769 INTERSECT TWEELING	5.30	BORDER WAAIHOEK 511 TWEELING
T00639	T639	XXXXXX	BROKEN HILL - TEIGER	35	S769 INTERSECT TWEELING	10.50	S760 INTERSECT TWEELING
T00640	T640	XXXXXX	GOEDE HOOP - KLEINKOP	35	S49 INTERSECT FRANKFORT	9.40	BORDER GELUKSKOM "B" 708 INTERSECT FRANKFORT
T00642	T642	XXXXXX	GOEDGEDACHT - GEWAAGD	35	P36/4 INTERSECT FRANKFORT	12.10	S49 INTERSECT FRANKFORT
T00643	T643	XXXXXX	SPIITSKOP - GOEDE HOOP	35	P36/4 INTERSECT FRANKFORT	6.90	T642/T645 CROSS FRANKFORT
T00645	T645	XXXXXX	EVENBREED - GOEDE HOOP	35	S49 INTERSECT FRANKFORT	15.10	T642/T643 CROSS FRANKFORT
T00646	T646	XXXXXX	DIEPFONTEIN - HARTEBEESTFONTEIN	35	T642 INTERSECT FRANKFORT	0.63	BORDER HARTEBEESTFONTEIN 425 FRANKFORT
T00647	T647	XXXXXX	EENKANT - ROODEPOORT	35	S282 INTERSECT TWEELING	4.83	T645 INTERSECT FRANKFORT
T00648	T648	XXXXXX	ANDERKANT - WELCOM	35	S49 INTERSECT TWEELING	2.48	BORDER WELCOM 1024 TWEELING
T00650	T650	XXXXXX	SLANGFONTEIN - DAMFONTEIN	35	S823 INTERSECT TWEELING	0.50	BORDER DAMFONTEIN 1199 TWEELING
T00651	T651	XXXXX	BLOEMFONTEIN - Slangfontein	35	T652 INTERSECT TWEELING	1.90	BORDER BLOEMFONTEIN 739 INTERSECT TWEELING
T00652	T652	XXXXXX	MAMRE - HARTEBEESKOP	35	S49 INTERSECT TWEELING	8.50	S823 INTERSECT TWEELING
T00653	T653	XXXXXX	HARTEBEESTKOP - MOOIFONTEIN	35	T652 INTERSECT TWEELING	5.40	T639 INTERSECT TWEELING
T00655	T655	T5494	DIEPFONTEIN - ROTTERDAM	35	T639 INTERSECT TWEELING	10.76	P41/2 INTERSECT TWEELING
T00656	T656	XXXXX	JAN SMUTS - BROEDERSHOOP	53	S1430 INTERSECT REITZ	5.70	BORDER BROEDERSHOOP REITZ
T00657	T657	XXXXXX	MARA - CATHARINAS RUST	35	S759 INTERSECT FRANKFORT	5.44	S769 INTERSECT FRANKFORT
T00658	T658	XXXXXX	LA CHUTE D'EAU - TWEELINGKOP	54	P41/2 INTERSECT TWEELING	2.30	BORDER LA CHUTE D'EAU INTERSECT TWEELING
T00659	T659	XXXXXX	ERINVALLE - KLEINBEGIN	36	S52 INTERSECT FRANKFORT	14.70	S52 INTERSECT FRANKFORT
T00660	T660	XXXXXX	LENGTE - MAKAUWPAN	36	S52 INTERSECT FRANKFORT	1.60	T5269 INTERSECT FRANKFORT
T00661	T661	XXXXXX	MIDDELBULT - RIETSPRUIT	36	S52 INTERSECT FRANKFORT	4.70	BORDER RIETSPRUIT 474 FRANKFORT
T00662	T662	XXXXXX	EXCELSIOR - ZOETVELD	36	S52 INTERSECT TWEELING	1.00	BORDER ZWARTLAND 1225 TWEELING
T00663	T663	XXXXXX	BONT PLAATS	36	S1224 INTERSECT TWEELING	6.40	BORDER BONT PLAATS 120 INTERSECT TWEELING
T00665	T665	XXXXXX	OPEN - PERTH	36	S1224 INTERSECT TWEELING	3.54	BORDER PERTH 342 INTERSECT TWEELING
T00666	T666	S777	HOUWAAN - OPEN	36	S53 INTERSECT TWEELING	5.64	S1224 INTERSECT TWEELING
T00667	T667	XXXXXX	KOLKIE - STRYDPOORT	54	S776 INTERSECT TWEELING	12.88	BORDER STRYDPOORT 164 INTERSECT TWEELING
T00668	T668	XXXXXX	KOLKIE - HEATHERDENE	54	S776 INTERSECT TWEELING	5.60	T2379 INTERSECT TWEELING
T00669	T669	XXXXXX	WATERVAL - TARLTON	55	T670 INTERSECT TWEELING	9.50	T670 INTERSECT TWEELING

Comp No	Road No	Old No	Road Description	Topo No	Start Description	Kilometer	End Description
T00670	T670	XXXXXX	WILDEALS KRAAL - MONTANA	55	S53 INTERSECT TWEELING	10.70	S589 INTERSECT TWEELING
T00671	T671	XXXXXX	GELUK - UTOPIA	55	S589 INTERSECT TWEELING	2.90	BORDER GELUK 1060 INTERSECT TWEELING
T00672	T672	XXXXXX	SLABBERTSHOEK	55	T671 INTERSECT TWEELING	1.13	BORDER P77/834 TWEELING
T00673	T673	XXXXXX	SLABBERTSHOEK - GROOTHOEK	55	T671 INTERSECT TWEELING	3.54	BORDER GROOTHOEK 700 INTERSECT TWEELING
T00674	T674	XXXXXX	HIGHLANDS - MIDDELKOP	37	S913 INTERSECT TWEELING	7.25	S53 INTERSECT TWEELING
T00675	T675	XXXXXX	DEEL WILDEALSKRAAL - LEKDAM	55	S53 INTERSECT TWEELING	2.42	BORDER LEKDAM 785 TWEELING
T00677	T677	XXXXXX	ZWAGERSHOEK - NOOITGEDACHT	37	S55 INTERSECT CORNELIA	7.70	S913 INTERSECT CORNELIA
T00679	T679	XXXXXX	KALVERSPRUIT - ROMA	37	S767 INTERSECT CORNELIA	8.20	BORDER CORNELIA
T00680	T680	XXXXXX	DE HOOP	37	S766 INTERSECT VREDE	3.30	BORDER DE HOOP INTERSECT VREDE
T00683	T683	XXXXXX	RIETSPRUIT	36	S766 INTERSECT FRANKFORT	9.20	BORDER BEGINSEL 82 INTERSECT FRANKFORT
T00684	T684	XXXXXX	BACCHANTO - DUNDAS	36	P36/5 INTERSECT FRANKFORT	10.87	S766 INTERSECT FRAANKFORT
T00685	T685	XXXXXX	GROENVLEI - FRIKKIES RUST	36	P36/5 INTERSECT FRANKFORT	6.40	S758 INTERSECT FRANKFORT
T00686	T686	XXXXXX	FRANKFORT DORPSGRONDE	35	S50 INTERSECT VILLIERS	0.97	S52 INTERSECT FRANKFORT
T00687	T687	XXXXXX	DUNDAS - NAPIER	36	P36/5 INTERSECT FRANKFORT	8.45	S758 INTERSECT FRANKFORT
T00688	T688	XXXXXX	NAPIER - GOEDVERWACHT	22	S758 INTERSECT FRANKFORT	5.10	S765 INTERSECT FRNKFORT
T00689	T689	XXXXXX	FRIKKIES RUST - GOEDGELEGEN	22	T690 INTERSECT FRANKFORT	2.42	T688 INTERSECT FRANKFORT
T00691	T691	XXXXXX	ONGEGUND - SAHARA	23	S758 INTERSECT CORNELIA	3.22	BORDER SAHARA 320 INTERSECT CORNELIA
T00692	T692	XXXXXX	BEGINSEL - SCHAPENRUS	37	S1415 INTERSECT CORNELIA	7.90	BORDER LAASTERUS 130 INTERSECT CORNELIA
T00693	T693	XXXXXX	BEGINSEL - HENDRINA	37	S1415 INTERSECT CORNELIA	0.80	BORDER HENDRINA 1036 CORNELIA
T00694	T694	XXXXXX	GOEDHEID - WESSELSRUS	37	P60/2 INTERSECT CORNELIA	0.50	BORDER GOEDHEID 306 INTERSECT CORNELIA
T00695	T695	XXXXXX	UITSPRUIT - LOURENS RUST	23	S58 INTERSECT CORNELIA	2.90	BORDER KLIPFONTEIN 1050 INTERSECT CORNELIA
T00696	T696	T699	MIDDELDEEL - ANNIESDALET	23	S58 INTERSECT CORNELIA	4.20	BORDER MIDDELDEEL 1077 INTERSECT CORNELIA
T00698	T698	XXXXXX	PELGRIMSRUS - KILFOILS	23	S764 INTERSECT CORNELIA	10.10	S1010 INTERSECT CORNELIA
T00700	T700	XXXXXX	KOPIE EEN - TWEEFONTEIN	23	S763 INTERSECT CORNELIA	3.40	BORDER PALMIETFONTEIN 406 CORNELIA
T00702	T702	XXXXXX	WONDERHEUVEL - GRAS PLAAT	23	S757 INTERSECT CORNELIA	3.20	BORDER NOOITGEDACHT 1092 INTERSECT CORNELIA
T00703	T703	XXXXXX	INLOOP - DONKERPOORT	23	S48 INTERSECT CORNELIA	11.10	S778 INTERSECT CORNELIA
T00704	T704	XXXXXX	DE LA REY - INLOOP	23	S48 INTERSECT CORNELIA	0.55	BORDER 1/INLOOP 298 INTERSECT CORNELIA
T00705	T705	XXXXXX	DRIEKUIL - VERDUN	23	S48 INTERSECT CORNELIA	7.80	S48 INTERSECT CORNELIA
T00706	T706	XXXXXX	VERDUN - MAREES DEEL	23	S48/S770 INTERSECT CORNELIA	3.70	S914 INTERSECT CORNELIA
T00708	T708	XXXXXX	BETHANIE - MIDDELSPRUIT	23	T707 INTERSECT CORNELIAA	5.90	T709 INTERSECT CORNELIA
T00709	T709	S756	MIDDELSPRUIT - ELENORA	23	S757 INTERSECT CORNELIA	5.45	BORDER BRAKSPRUIT INTERSECT CORNELIA
T00710	T710	T4034	STENZIOKO - MIMMIES DEEL	23	P60/2 INTERSECT CORNELIA	5.80	S758 INTERSECT CORNELIA
T00711	T711	XXXXXX	KATSPRUIT - PAARDENFONTEIN	22	S758 INTERSECT CORNELIA	6.60	S765 INTERSECT CORNELIA
T00713	T713	XXXXXX	ANDREWS RUST - EENSGEZIND	22	P60/2 INTERSECT VILLIERS	4.30	BORDER DE LELIE 667 INTERSECT VILLIERS
T00715	T715	XXXXXX	VENDETTA - DE LELIE	22	T722 INTERSECT VILLIERS	0.50	BORDER VERGENOEG 1119 INTERSECT VILLIERS
T00716	T716	XXXXXX	NOOITGEDACHT - TWISTNIET	23	S48 INTERSECT VILLIERS	6.30	S770 INTERSECT VILLIERS
T00717	T717	XXXXXX	TWISTNIET - GROENFONTEIN	23	S770 INTERSECT VILLIERS	7.40	S771 INTERSECT VILLIERS
T00719	T719	XXXXXX	KRUGERSVLEI - DROOGE BULT	11	S771 INTERSECT VILLIERS	7.30	BORDER DROOGE BULT 383 VILLIERS
T00720	T720	XXXXXX	STERK FONTEIN - WELVERDIEND	22	S48 INTERSECT VILLIERS	4.40	S770 INTERSECT VILLIERS
T00721	T721	XXXXXX	WELVERDIEND - OAKLANDS	22	S770 INTERSECT VILLIERS	3.20	T717 INTERSECT VILLIERS
T00722	T722	XXXXXX	BERTHAS RUST - ANDREWS RUST	22	S48 INTERSECT VILLIERS	7.25	P60/2 INTERSECT VILLIERS
T00723	T723	XXXXXX	TEZAMEN - MOOIBULT	22	S48 INTERSECT VILLIERS	3.87	P60/2 INTERSECT VILLIERS
T00724	T724	S750	BOOMPAN - PARYS	22	P60/1 INTERSECT VILLIERS	4.10	FRANS ALBERT 1069 INTERSECT VILLIERS
T00727	T727	XXXXXX	ROOIKOP - WELTEVREDEN	22	S780 INTERSECT VILLIERS	5.50	S50 INTERSECT VILLIERS
T00729	T729	XXXXXX	LEGHORN - BEULAH	22	S50 INTERSECT VILLIERS	0.61	BEULAH INTERSECT VILLIERS
T00731	T731	XXXXXX	LEE UW PAN	22	S765 INTERSECT FRANKFORT	1.29	BORDER LEE UW PAN 1242 INTERSECT FRANKFORT
T00732	T732	XXXXXX	PAISLEY - ANNIE	22	ABERTON INTERSECT FRANKFORT	3.30	BORDER EENSBEVONDEN 65 FRANKFORT
T00733	T733	XXXXXX	PAISLEY - LEE UW POORT	21	T732 CROSS FRANKFORT	5.30	BORDER ZWAVELKRANTZ FRANKFORT
T00734	T734	XXXXXX	JAKHALSFONTEIN - HAGUE	21	S773 INTERSECT FRANKFORT	9.20	BORDER HAGUE 265 INTERSECT FRANKFORT
T00735	T735	XXXXXX	SPRINGBOK - ROOIRAND	21	S773 INTERSECT FRANKFORT	8.10	BORDER TAFELKOP 47 INTERSECT FRANKFORT
T00737	T737	XXXXXX	BENDIGO - BELFAST	22	BORDER JOHANNAS RUST FRANKFORT	0.56	P41/1 INTERSECT FRANKFORT
T00738	T738	XXXXXX	NOOITDROOG - ZANDPUT	21	S773 INTERSECT VILLIERS	3.90	BORDER ZANDPUT 40 INTERSECT FRANKFORT
T00739	T739	XXXXXX	MIDDENBULT - PRODUCENT	21	S773 INTERSECT FRANKFORT	6.30	P44/1 INTERSECT FRANKFORT
T00741	T741	XXXXXX	MIDDENBULT - VAALBANK	21	S773 INTERSECT FRANKFORT	6.70	BORDER WELVAART 480 INTERSECT FRANKFORT
T00742	T742	XXXXXX	AANDACHT - SIMON PAN	21	S915 INTERSECT VILLIERS	2.80	BORDER ZAAIHOEK 31 VILLIERS
T00744	T744	XXXXXX	BEGEERLYK	20	S772 INTERSECT VILLIERS	2.90	BORDER BEGEERLYK 1382 INTERSECT VILLIERS
T00745	T745	XXXXXX	DIEPSPRUIT - ROOIBULT	10	S772 INTERSECT VILLIERS	7.41	S772 INTERSECT VILLIERS
T00746	T746	XXXXXX	FOREST CREEK - DRIEFONTEIN	21	P44/1 INTERSECT VILLIERS	8.90	P44/1 INTERSECT VILLIERS
T00747	T747	XXXXXX	PARKERTON - DRIEFONTEIN	10	P44/2 INTERSECT ORANJEVILLE	13.77	P44/1 INTERSECT ORANJEVILLE
T00748	T748	XXXXXX	RUSPLAAS - EBENHAEZER	21	P44/2 INTERSECT ORANJEVILLE	6.00	P44/2 INTERSECT ORANJEVILLE
T00749	T749	XXXXXX	BLACKHILL - RUSPLAAS	10	P44/2 INTERSECT ORANJEVILLE	6.10	BORDER RUSPLAAS 1388 INTERSECT ORANJEVILLE
T00751	T751	T750	RUSPLAAS	9	BORDER O/V 1 RUSPLAAS 1388 ORANJEVILLE	10.20	BORDER O/V 5 RUSPLAAS 1388 ORANJEVILLE
T00752	T752	XXXXXX	RUSPLAAS	10	S1209 INTERSECT ORANJEVILLE	5.00	BORDER RUSPLAAS 1388 INTERSECT ORANJEVILLE
T00754	T754	T753	MIDDELBULT - DIEPFONTEIN	189	S732 INTERSECT HOBHOUSE	7.89	S753 INTERSECT HOBHOUSE
T00755	T755	XXXXXX	CLIFTON - KLIPFONTEIN	175	S754 INTERSECT HOBHOUSE	3.38	BORDER KLIPFONTEIN 110 HOBHOUSE
T00756	T756	XXXXXX	ZAAIBULT - RAGAMA	176	T755 INTERSECT HOBHOUSE	4.99	S754 INTERSECT HOBHOUSE
T00759	T759	XXXXXX	SPRINGHAANPOORT - LOTTRY	176	S733 INTERSECT HOBHOUSE	7.40	S865 INTERSECT HOBHOUSE

Comp No	Road No	Old No	Road Description	Topo No	Start Description	Kilometer	End Description
T00760	T760	XXXXXX	PIEDMONT - PARKHURST	189	S735 INTERSECT HOBHOUSE	2.74	BORDER PARKHURST HOBHOUSE
T00761	T761	XXXXXX	SAINT ANDREWS - ZAMENLOOP	190	P18/3 INTERSECT HOBHOUSE	1.65	BORDER ZAMENLOOP 215 INTERSECT HOBHOUSE
T00763	T763	XXXXXX	GELEGENFONTEIN - GRUISFONTEIN	190	P18/3 INTERSECT HOBHOUSE	4.72	BORDER 1/GRUISFONTEIN 216 HOBHOUSE
T00764	T764	T766	BLYDSCHAP - PROSPER	190	P18/3 INTERSECT HOBHOUSE	8.40	T766 INTERSECT HOBHOUSE
T00765	T765	XXXXXX	BORDERPAN - BLYDSCHAP	190	S753 INTERSECT HOBHOUSE	5.80	T764 INTERSECT HOBHOUSE
T00767	T767	XXXXXX	ANNEX FORTUNA - CLEAR WATER	189	P6/2 INTERSECT HOBHOUSE	7.56	S749 INTERSECT HOBHOUSE
T00768	T768	XXXXXX	CLEAR WATER - RIETFONTEIN	189	T1298 INTERSECT HOBHOUSE	3.20	T767 INTERSECT HOBHOUSE
T00769	T769	XXXXXX	GELUKSDAM - TE VREDEN	189	S749 INTERSECT HOBHOUSE	3.20	BORDER TE VREDEN 234 INTERSECT HOBHOUSE
T00770	T770	XXXXXX	ELDERSLA - LOCKRIDGE	202	S297 INTERSECT WEPENER	4.25	BORDER LOCKRIDGE 543 INTERSECT WEPENER
T00771	T771	XXXXXX	ERNES DALE - CALEDON DOWNS	202	S297 INTERSECT WEPENER	3.22	BORDER CALEDON DOWNS WEPENER
T00773	T773	XXXXX	LANDMANS FLAT - ORANJE	202	S297 INTERSECT VAN STADENSUS	11.07	BORDER VLAKPLAATS 90 VAN STADENSUS
T00775	T775	XXXXXX	RADLEY - ROCKLANDS	202	S297 INTERSECT VAN STADENSUS	11.80	BORDER ROCKLANDS VAN STADENSUS
T00777	T777	T776	NOOITGEDACHT - VERGELEGEN	203	S411 INTERSECT VAN STADENSUS	3.70	BORDER VERGELEGEN 187 VAN STADENSUS
T00779	T779	XXXXXX	ROKEBY - VENTERSHOEK	203	S411 INTERSECT WEPENER	2.40	BORDER VENTERSHOEK WEPENER
T00780	T780	XXXXXX	VENTERSHOEK - CAVALLO	203	P66/1 INTERSECT WEPENER	6.10	BORDER CAVALLO 20 INTERSECT WEPENER
T00781	T781	XXXXXX	WEPENER TOWNLANDS - FLODDEN	190	A67 INTERSECT WEPENER	7.00	BORDER FLODDEN 37 WEPENER
T00783	T783	XXXXXX	WORKSHOP - FRANSHOEK	203	S868 INTERSECT VAN STADENS	9.18	T4800 INTERSECT VAN STADENSUS
T00786	T786	XXXXXX	VAN STADENSUS TOWNLANDS-CONSTAN	212	S358 INTERSECT VANSTADENSUS	20.80	S351 INTERSECT ROUXVILLE
T00787	T787	XXXXXX	TWELLSDALE - SCARSDALE	212	S748 INTERSECT VAN STADENSUS	3.20	T786 INTERSECT VAN STADENSUS
T00789	T789	XXXXXX	WORKSHOP - KOREA	203	P18/2 INTERSECT VAN STADENSUS	3.22	T783 INTERSECT VAN STADENSUS
T00790	T790	XXXXXX	BETHEL - BETHEL	212	S358 INTERSECT VAN STADENSUS	1.50	BORDER 6/BETHEL 6 VAN STADENSUS
T00791	T791	XXXXXX	PAULSKRAAL - PAULSKRAAL	202	S358 INTERSECT VAN STADENSUS	2.90	BORDER PAULESKRAAL INTERSECT VAN STADENSUS
T00792	T792	XXXXXX	NAAUWPOORT - PAULESKRAAL	202	S297 INTERSECT VAN STADENSUS	8.70	S358 INTERSECT VAN STADENSUS
T00793	T793	XXXXXX	LONGLEAT"A" - LONGLEAT	212	S351 INTERSECT VAN STADENSUS	2.60	BORDER LONGLEAT"A"523 VAN STADENSUS
T00794	T794	XXXXXX	FLORIDA	213	S748 INTERSECT DEWETSDORP	1.10	BORDER FLORIDA 386 INTERSECT DEWETSDORP
T00795	T795	XXXXXX	MOKARI - ARCADIA	212	S351 INTERSECT VAN STADENSUS	3.10	BORDER ARCADIA 160 VAN STADENSUS
T00797	T797	XXXXXX	LAVINIA - HENDRIKUS	189	P52/2 INTERSECT WEPENER	0.88	BORDER LAVINIA 340 INTERSECT WEPENER
T00803	T803	XXXXXX	BRAKFONTEIN - WATERLOO	189	S739 INTERSECT DEWETSDORP	5.64	T824 INTERSECT DEWETSDORP
T00805	T805	XXXXXX	WILLHELMINA - STERKFONTEIN	202	P52/2 INTERSECT DEWETSDORP	7.25	T806 INTERSECT DEWETSDORP
T00806	T806	XXXXXX	NOVO - SCHOONFONTEIN	202	S739 INTERSECT DEWETSDORP	7.80	T805 INTERSECT DEWETSDORP
T00807	T807	XXXXXX	DROOGFONTEIN - TITANIC	202	P52/2 INTERSECT VAN STADENSUS	5.50	BORDER RIETVLEY 181 INTERSECT VAN STADENSUS
T00808	T808	XXXXXX	DE HOEK - SMALFONTEIN	202	P50/1 INTERSECT VAN STADENSUS	10.90	S358 INTERSECT VAN STADENSUS
T00809	T809	XXXXXX	ECTODALE - STRUISFONTEIN	201	S662 INTERSECT VAN STADENSUS	4.03	T813 INTERSECT VAN STADENSUS
T00810	T810	XXXXXX	DROOGFONTEIN - PRETORIUS KRAAL	202	P52/2 INTERSECT WEPENER	3.57	BORDER KLIPFONTEIN 134 INTERSECT WEPENER
T00811	T811	XXXXXX	GROOTDAM - TASMANIA	189	S731 INTERSECT WEPENER	2.10	BORDER TASMANIA 300 WEPENER
T00812	T812	XXXXXX	FRANSKRAAL - WELGEVONDEN	188	S663 INTERSECT DEWETSDORP	11.40	BORDER WELGEVONDEN 551 INTERSECT DEWETSDORP
T00813	T813	XXXXXX	OOSTENRYK - WELGEVONDEN	201	S663 INTERSECT VAN STADENSUS	7.30	BORDER GELUK 569 INTERSECT VAN STADENSUS
T00814	T814	XXXXXX	DE SCHANS - OOSTENRYK	201	S664 INTERSECT SMITHFIELD	7.90	S663 INTERSECT SMITHFIELD
T00820	T820	XXXXXX	STRATTON - WHEATLANDS	201	S663 INTERSECT DEWETSDORP	15.60	S120 INTERSECT DEWETSDORP
T00822	T822	XXXXXX	DALKIES - GROOTFONTEIN	201	S120 INTERSECT DEWETSDORP	7.10	T820 INTERSECT DEWETSDORP
T00823	T823	XXXXXX	BLIJDCAP - BLAAUWFONTEIN	188	S120 INTERSECT DEWETSDORP	1.90	BORDER TWEEFONTEIN 143 DEWETSDORP
T00824	T824	XXXXXX	BOESMANSBANK - KAFFIRSKOP	189	S731 INTERSECT DEWETSDORP	12.90	S731 INTERSECT DEWETSDORP
T00825	T825	XXXXXX	RIETSPRUIT - PELSTERS KRAAL	189	T824 INTERSECT DEWETSDORP	3.16	BORDER MIDDELWATER 252 INTERSECT DEWETSDORP
T00826	T826	XXXXXX	COLOMBO - DRIEPAN	201	S120 INTERSECT SMITHFIELD	5.30	S659 INTERSECT SMITHFIELD
T00827	T827	XXXXXX	RAMAKOUSVLAKTE - BRAKVLEY	201	S120 INTERSECT DEWETSDORP	2.46	BORDER BUSHMAN'S POORT 155 DEWETSDORP
T00829	T829	XXXXX	EERSTE GELUK - RUIGTE SPRUIT	201	S1210 INTERSECT DEWETSDORP	5.80	BORDER KAFFIRSPPOORT 52 DEWETSDORP
T00832	T832	XXXXXX	ROODE BULT - WELGEDAAN	188	S661 INTERSECT DEWETSDORP	4.50	S1210 INTERSECT DEWETSDORP
T00834	T834	XXXXXX	VREDE - LUSERNVLEI	188	S120 INTERSECT DEWETSDORP	6.28	BORDER VREDE 326 INTERSECT DEWETSDORP
T00835	T835	XXXXXX	TWEEFONTEIN - BLESBOKBULT	188	S120 INTERSECT DEWETSDORP	1.90	T386 INTERSECT DEWETSDORP
T00836	T836	XXXXXX	BOTHAS RUST - DRIEFONTEIN	188	S661 INTERSECT DEWETSDORP	6.30	T835 INTERSECT DEWETSDORP
T00839	T839	XXXXXX	KRAANVOGELVLEI - VERONA	188	S108 INTERSECT DEWETSDORP	7.25	S661 INTERSECT DEWETSDORP
T00842	T842	XXXXXX	NOOITGEDACHT - MOOIHOEK	187	S108 INTERSECT DEWETSDORP	15.70	S661 INTERSECT DIEPFONTEIN
T00844	T844	XXXXXX	NOOITGEDACHT - RUILPLAATS	187	S108 INTERSECT DEWETSDORP	3.20	BORDER GELUK WATER 500 DEWETSDORP
T00845	T845	XXXXXX	ALMA - VAALKRAAL	188	S108 INTERSECT DEWETSDORP	1.84	BORDER SONOP 540 INTERSECT DEWETSDORP
T00846	T846	XXXXXX	VAALKRAAL - ROODEPOOR INDUSTRIAL GA	188	S737 INTERSECT DEWETSDORP	10.60	T4744 INTERSECT DEWETSDORP

Comp No	Road No	Old No	Road Description	Topo No	Start Description	Kilometer	End Description
T00847	T847	XXXXXX	GLENGARY - WELTEVREDE	188	S737 INTERSECT DEWETSDORP	7.60	T846 INTERSECT DEWERSDORP
T00848	T848	T847	WELTEVREDE - UITKYK	188	S737 INTERSECT DEWETSDORP	8.70	T846 INTERSECT DEWETSDORP
T00849	T849	XXXXXX	BULTFONTEIN - WELTEVREDE	188	S120 INTERSECT DEWETSDORP	1.77	BORDER MORGENZON 246 INTERSECT DEWETSDORP
T00850	T850	XXXXXX	JAMMERSBERGDRIFT	189	A67 INTERSECT WEPENER	1.60	BORDER JAMMERSDRIFT 540 INTERSECT WEPENER
T00851	T851	XXXXXX	GLEN SHEE - SABELLA	189	A67 INTERSECT WEPENER	3.70	BORDER SABELLA 362 WEPENER
T00852	T852	XXXXXX	NOTTINGHAM - KARREEFONTEIN	189	P6/2 INTERSECT WEPENER	2.10	BORDER KRUGERSRUS WEPENER
T00853	T853	XXXXXX	KLEIN DASPOORT - NAVADA	189	P6/2 INTERSECT DEWETSDORP	2.30	BORDER NEVADA 415 (RAILWAY) DEWETSDORP
T00854	T854	XXXXXX	TERUGKEER - DANKBAAR	189	S731 INTERSECT DEWETSDORP	7.40	P6/2 INTERSECT DEWETSDORP
T00855	T855	XXXXXX	WELKOM - KUILFONTEIN	189	S731 INTERSECT DEWETSDORP	1.50	P6/2 INTERSECT DEWETSDORP
T00856	T856	XXXXXX	ELIZABETH - BEESTVLEY	188	P6/2 INTERSECT DEWETSDORP	2.63	BORDER BEESVLEY 389 DEWETSDORP
T00857	T857	XXXXXX	LEBANON - ROSEBANK	189	T856 INTERSECT DEWETSDORP	1.77	BORDER ROSEBANK 320 INTERSECT DEWETSDORP
T00858	T858	XXXXXX	PROSPECT - WESTHOEK	188	P6/2 INTERSECT DEWETSDORP	1.17	BORDER WESTHOEK 38 INTERSECT DEWETSDORP
T00859	T859	XXXXXX	PROSPECT - DE WESTKOM	188	P6/2 INTERSECT DEWETSDORP	1.10	BORDER MEISJESVLEI 457 INTERSECT DEWETSDORP
T00860	T860	XXXXXX	MEISJESVLEI - MEISJESVLEI	188	T859 INTERSECT DEWETSDORP	1.61	BORDER MEISJESVLEI 457 INTERSECT DEWETSDORP
T00861	T861	XXXXXX	DRIEFONTEIN - EALING	189	S736 INTERSECT DEWETSDORP	3.98	BORDER EALING 229 INTERSECT DEWETSDORP
T00862	T862	XXXXXX	DE RUST - WOODLANDS	188	S733 INTERSECT DEWETSDORP	4.30	BORDER WOODLANDS 418 INTERSECT DEWETSDORP
T00863	T863	XXXXXX	POT THE RED - POPOLIS	148	S1321 INTERSECT MARQUARD	4.90	BORDER WORMWOOD 304 INTERSECT MARQUARD
T00864	T864	XXXXXX	DE RAAD - JASKRAAL	148	S1321 INTERSECT MARQUARD	1.01	BORDER JASKRAAL 251 INTERSECT MARQUARD
T00866	T866	XXXXXX	WONDERBAAR - SCHOLTZHOEK	129	S489 INTERSECT MARQUARD	3.19	BORDER SCHOLTZHOEK 393 INTERSECT MARQUARD
T00867	T867	XXXXXX	SOEDAN - MOEZEL	129	S489 INTERSECT MARQUARD	1.30	BORDER MOEZEL 272 INTERSECT MARQUARD
T00868	T868	XXXXXX	GLENELDON - MONOLITH	129	S489 INTERSECT MARQUARD	3.10	T869 INTERSECT MARQUARD
T00869	T869	T868	WOONPLAATS - MOEDERSLIEFDE	129	S489 INTERSECT MARQUARD	4.95	T868 INTERSECT MARQUARD
T00870	T870	XXXXXX	LANGLAAGTE - DIE HOEK	129	BORDER LANGLAAGTE 325 MARQUARD	1.00	BORDER GERUS 444 MARQUARD
T00873	T873	S94	PAARDEKRAAL - BANTRY	129	S111 INTERSECT MARQUARD	6.00	BORDER BANTRY 288 INTERSECT MARQUARD
T00874	T874	XXXXXX	WELTEVREDEN - DEMILANDER	128	S94 INTERSECT EXCELSIOR	4.35	BORDER DEMILANDER 273 INTERSECT EXCELSIOR
T00875	T875	XXXXXX	BELFORT - BESTERSCHRIK	128	S441 INTERSECT MARQUARD	8.20	S489 INTERSECT MARQUARD
T00876	T876	XXXXXX	DITHAU - THE WILLOWS	128	S111 INTERSECT MARQUARD	4.83	T875 INTERSECT MARQUARD
T00877	T877	XXXXXX	BESTERSCHRIK - SPRINGBOKDAM	147	S441 INTERSECT MARQUARD	1.77	BORDER SPRINGBOKDAM 2042 INTERSECT MARQUARD
T00878	T878	XXXXXX	ZANDVLEI - DAMPLAATS	128	S441 INTERSECT WINBURG	4.83	T1095 INTERSECT WINBURG
T00880	T880	XXXXXX	WARSAW - BAKENFONTEIN	128	S486 INTERSECT WINBURG	13.90	S486 INTERSECT WINBURG
T00881	T881	XXXXXX	MAAR TE VREDE - LAAISPRUIT	128	S671 INTERSECT MARQUARD	4.40	P17/2 INTERSECT MARQUARD
T00883	T883	XXXXXX	BAKENFONTEIN - AMSTERDAM	128	P17/2 INTERSECT WINBURG	6.40	S486 INTERSECT WINBURG
T00884	T884	XXXXXX	MOOIHOEK - THEODORON	128	P17/2 INTERSECT WINBURG	9.18	S486 INTERSECT WINBURG
T00885	T885	XXXXXX	BON ACCOR - CHATEAU THIERRY	128	P37/2 INTERSECT WINBURG	3.00	BORDER CHATEAU THIERRY 1098
T00887	T887	XXXXXX	KLIPLAATSFONTEIN - JAN MAREE	128	P57/5 INTERSECT WINBURG	0.97	BORDER JAN MAREE 2262 WINBURG
T00888	T888	XXXXXX	THEODORON - HARTEBEEST FONTEIN	128	T884 INTERSECT WINBURG	3.50	BORDER HARTEBEEST FONTEIN 38 INTERSECT WINBURG
T00889	T889	XXXXXX	WESSELSKOP - ALELLA	108	P17/2 INTERSECT WINBURG	3.38	P57/5 INTERSECT WINBURG
T00891	T891	XXXXXX	LOUIS MAREE - TWEEFONTEIN	108	P57/5 INTERSECT WINBURG	2.26	BORDER TWEEFONTEIN 390 INTERSECT WINBURG
T00892	T892	XXXXXX	KLIPLAATSFONTEIN -MORGENZON	108	P57/5 INTERSECT WINBURG	2.30	BORDER MORGENSON 2295 INTERSECT WINBURG
T00895	T895	XXXXXX	GROOT SAXONY - STILLE RUST	108	S463 INTERSECT WINBURG	9.98	S463 INTERSECT WINBURG
T00896	T896	XXXXXX	MORGENROOD - MORGENSTER	108	T895 INTERSECT WINBURG	1.45	BORDER MORGENSTER 535 INTERSECT WINBURG
T00897	T897	XXXXXX	HUGENOOT - RAGAMA	108	T895 INTERSECT WINBURG	0.33	BORDER RAGAMA 987 INTERSECT WINBURG
T00898	T898	XXXXXX	BRAUNSCHWEIG - DAMPLAATS	108	S463 INTERSECT WINBURG	6.12	P57/5 INTERSECT WINBURG
T00899	T899	XXXXXX	DAMPLAATS - NOOITGEDACHT	108	S463 INTERSECT WINBURG	7.57	S463 INTERSECT WINBURG
T00901	T901	XXXXXX	NATAL	108	S463 INTERSECT WINBURG	2.45	BORDER NATAL 2090 INTERSECT WINBURG
T00902	T902	XXXXXX	NATAL	108	T901 INTERSECT WINBURG	0.96	BORDER NATAL 2090 INTERSECT WINBURG
T00903	T903	XXXXXX	ROODEPOORT - GRASDAM	108	S463 INTERSECT WINBURG	2.17	BORDER GRASDAM 1877 INTERSECT WINBURG
T00904	T904	XXXXXX	PATENSIE - DRUIPFONTEIN	108	S463 INTERSECT WINBURG	0.80	BORDER DRUIPFONTEIN 621 INTERSECT WINBURG
T00905	T905	XXXXXX	SUMMERFIELD - ERFBLOEM	108	S948 INTERSECT WINBURG	2.40	BORDER ERFBLOEM INTERSECT WINBURG
T00906	T906	XXXXXX	BETHEL-VOGELVLEI	108	S462 INTERSECT WINBURG	0.65	BORDER VOGELVLEI 2245 WINBURG
T00907	T907	XXXXXX	ROOIKOPPIES - NOOITGEDACHT	108	N1 INTERSECT WINBURG	10.46	S463 INTERSECT WINBURG
T00908	T908	XXXXXX	DAMPOORT - MORGENZON	108	S464 INTERSECT WINBURG	2.09	BORDER MORGENZON 562 INTERSECT WINBURG
T00909	T909	XXXXXX	ZANDRIVIERSPOORT - ZAAIHOEK	88	N1 INTERSECT VENTERSBURG	4.30	BORDER ZAAIHOEK 459 INTERSECT VENTERSBURG
T00910	T910	T911	ANNALIZE - LINDEQUESKRAAL	88	S347 INTERSEC VENTERSBURG	1.85	BORDER KROMDRAAI 439 VENTERSBURG
T00912	T912	XXXXXX	PLATKOP - FRAAIE UITZICHT	89	T5150 INTERSEC VENTERSBURG	0.28	T913 INTERSEC VENTERSBURG
T00913	T913	XXXXXX	DRIEFONTEIN - FRAAIE UITZICHT	89	S77 INTERSEC VENTERSBURG	6.78	T912 INTERSEC VENTERSBURG
T00914	T914	XXXXXX	PADDAFONTEIN - SCHOOL PLAATS	89	P43/1 INTERSEC VENTERSBURG	3.35	S832 INTERSEC VENTERSBURG
T00915	T915	XXXXXX	ANNALIZE - WELGEVONDEN	88	S77 INTERSEC VENTERSBURG	5.00	S347 INTERSEC VENTERSBURG
T00916	T916	T917	WELGEVONDEN - ANNAS VLEI	88	P43/1 INTERSEC VENTERSBURG	6.55	S77 INTERSEC VENTERSBURG
T00918	T918	XXXXXX	CORANGMITE - DOORNDRAAI	88	N1 NTERSECT VENTERSBURG	4.51	S309 INTERSECT VENTERSBURG

Comp No	Road No	Old No	Road Description	Topo No	Start Description	Kilometer	End Description
T00919	T919	XXXXXX	VERITAS - WARATHA	88	S347 INTERSECT VENTERSBURG	4.67	T918 INTERSECT VENTERSBURG
T00920	T920	XXXXXX	CHRISTIANS RUHE-VENTERS KRAAL	88	N1 INTERSECT VENTERSBURG	2.25	BORDER VENTERSKRAAL 212 INTERSECT VENTERSBURG
T00922	T922	T921	LEONARDS DAL - UITVLUCHT	88	P55/3 INTERSECT VENTERSBURG	11.55	S309 INTERSECT VENTERSBURG
T00924	T924	XXXXXX	RANDJESFONTEIN - LELIEVLEI	88	S309 INTERSECT VENTERSBURG	2.40	BORDER LELIEVLEI 407 INTERSECT VENTERSBURG
T00925	T925	XXXXXX	PALMIETFONTEIN-ZAMENLOOP	107	P24/1 INTERSECT VIRGINIA	7.50	S309 INTERSECT VENTERSBURG
T00926	T926	XXXXXX	LORIDA - LE ROUX	87	S461 INTERSECT VIRGINIA	0.80	BORDER LE ROUX VIRGINIA
T00927	T927	XXXXXX	HAZOR - DI BLESBOKKANTOOR	107	S484 INTERSECT WINBURG	5.30	BORDER DI BLESBOKKANTOOR 1549 INTERSECT WINBURG
T00929	T929	XXXXXX	AZEKA - SIBERIASFONTEIN	107	S461 INTERSEC WINBURG	2.20	S484 INTERSEC WINBURG
T00930	T930	XXXXXX	ESPERANZA - ZOUTFONTEIN	107	S461 INTERSECT VENTERSBURG	13.84	N1 INTERSECT VENTERSBURG
T00931	T931	XXXXXX	STILLE WONING - EDEN	108	N1 INTERSECT WINBURG	0.65	BORDER EDEN 1459 THEUNISSEN
T00932	T932	XXXXXX	ZOUTFONTEIN - PIETERS GIFT	107	S461 INTERSECT WINBURG	1.94	BORDER PIETERS GIFT 1890 WINBURG
T00934	T934	T933	THEUNISSEN - GOOI DIE HOED	107	S484 INTERSECT THEUNISSEN	3.70	BORDER DI BLESBOKKANTOOR 1549 INTERSECT THEUNISSEN
T00936	T936	XXXXXX	VAALKOP - KLEINPLAATS	107	S461 INTERSEC WINBURG	5.56	BORDER KLEINPLAATS 845 WINBURG
T00937	T937	XXXXXX	RICHMOND - GROOTDAM	108	T936 INTERSECT WINBURG	6.28	BORDER GROOTDAM 611 INTERSECT WINBURG
T00938	T938	XXXXXX	DANKBAAR FONTEIN - DE PLAISANTE	108	T937 INTERSECT WINBURG	0.95	BORDER DE PLAISANT 2278 INTERSECT WINBURG
T00939	T939	XXXXXX	WINBURG TOWNLANDS - WELTEVREDE	107	P17/3 INTERSECT WINBURG	5.90	BORDER WELTEVREDE 629 INTERSECT WINBURG
T00941	T941	XXXXXX	HARMONIA - DOORNPPOORT	127	P55/2 INTERSECT WINBURG	3.71	BORDER DOORNPPOORT 19 INTERSECT WINBURG
T00942	T942	XXXXXX	HARMONIA - DEELKOP	127	P55/2 INTERSECT WINBURG	0.34	BORDER KRUIDBADEN 1245 INTERSECT WINBURG
T00945	T945	XXXXXX	MANDALAY - KRUIDBADEN	127	S439 INTERSECT WINBURG	1.94	BORDER KRUIDBADEN 1245 WINBURG
T00946	T946	XXXXXX	BENADAM - KRUIDBADEN	127	S439 INTERSECT WINBURG	0.33	BORDER KRUIDBADEN INTERSECT WINBURG
T00947	T947	XXXXXX	WESSELIA - ROSEBANK	127	S439 INTERSECT WINBURG	1.77	BORDER ROSEBANK 200 INTERSECT WINBURG
T00948	T948	XXXXXX	STUKKIE - KRUIDBADEN	127	S439 INTERSECT WINBURG	1.80	BORDER KRUIDBADEN 1245 WINBURG
T00949	T949	XXXXXX	BOTES RUST - BANIE	127	T950 INTERSECT WINBURG	3.20	BORDER BANIE 397 INTERSECT WINBURG
T00950	T950	XXXXXX	DAISY - RIETFONTEIN	127	S439 INTERSEC WINBURG	9.20	BORDER SUB 1 WELTEVREDEN 28 WINBURG
T00951	T951	XXXXXX	PAARDEKRAAL - TWEEFONTEIN	127	T950 INTERSEC WINBURG	1.22	BORDER TWEEFONTEIN 197 WINBURG
T00954	T954	XXXXXX	SCHOONBERG - KARREEFONTEIN	107	S481 INTERSEC WINBURG	1.10	BORDER DEELSPRUIT 763 WINBURG
T00955	T955	T954	KARREEBOOM - MARIAS KUS	107	P17/3 INTERSEC WINBURG	7.95	S483 INTERSEC WINBURG
T00956	T956	XXXXXX	PIETFONTEIN - DEELFONTEIN	107	T957 INTERSEC WINBURG	1.33	BORDER DEELFONTEIN 743 WINBURG
T00957	T957	XXXXXX	PIETFONTEIN - ALTONA	107	S483 INTERSEC WINBURG	11.50	T5261 INTERSEC WINBURG
T00959	T959	XXXXXX	HIGH FIELD - LEEUWKUIL	107	S483 INTERSEC WINBURG	1.80	BORDER LEEUWKUIL 253 WINBURG
T00960	T960	XXXXXX	OSSPRUIT - LOUTERBRONNEN	106	P17/3 INTERSECT THEUNISSEN	0.40	P17/3 INTERSECT THEUNISSEN
T00961	T961	T4120	MOOIDRAAI - GOEDGEDACHT	106	P1/1 INTERSEC THEUNISSEN	2.05	BORDER GOEDGEDACHT 263 THEUNISSEN
T00962	T962	XXXXXX	LOUTERBRONNEN - TWEEFONTEIN	106	S493 INTERSEC THEUNISSEN	1.18	BORDER TWEEFONTEIN 141 THEUNISSEN
T00963	T963	XXXXXX	THEUNISSEN TOWN LANDS -TEVREDE	106	PIET RETIEF STREET THEUNISSEN TOWN LANDS	0.85	BORDER SUD 1 TEVREDE 210 THEUNISSEN
T00964	T964	XXXXXX	THEUNISSEN TOWN LANDS - RENDEZVOUS	106	VAN REYNEVELD STR INTERSECT THEUNISSEN	0.35	S93 INTERSECT THEUNISSEN
T00965	T965	XXXXX	RENDEZVOUS - RAILWAY CURVES	106	BORDER RENDEZVOUS 333 THEUNISSEN	0.40	BORDER RAILWAY CURVES 19 THEUNISSEN
T00966	T966	XXXXXX	THEUNISSEN - MAMRE	106	P1/2 INTERSEC THEUNISSEN	0.15	BORDER MAMRE 211 THEUNISSEN
T00967	T967	XXXXXX	KALKLEEGETE - VALENCIA	106	T5261 INTERSEC THEUNISSEN	0.40	BORDER SUB 1 VALENCIA 305 THEUNISSEN
T00968	T968	XXXXXX	VERGELEGEN - MAMRE	106	P1/2 INTERSEC THEUNISSEN	1.78	BORDER SUB 3 MAMRE 211 THEUNISSEN
T00969	T969	XXXXXX	LEEUVVLEI - EMMAUS	106	S478 INTERSEC THEUNISSEN	2.65	BORDER SUB 1 LEEUVVLEI 115 THEUNISSEN
T00970	T970	XXXXXX	LE SOUVENIR - LEEUWBULT	107	S1302 INTERSEC THEUNISSEN	4.75	BORDER SUB 1 LE SOUVENIR 1548 THEUNISSEN
T00972	T972	XXXXXX	BOSRAND -BOSCHKOP	87	S484 INTERSEC THEUNISSEN	2.35	BORDER SUB 1 BOSCHKOP 227 THEUNISSEN
T00973	T973	XXXXXX	WELGELEGEN	87	S239 INTERSEC THEUNISSEN	6.25	BORDER SUB 25 WELGELEGEN 382 THEUNISSEN
T00974	T974	XXXXXX	WELGELEGEN	87	S239 INTERSECT VIRGINIA	0.16	BORDER WELGELEGEN 382 INTERSECT VIRGINIA
T00975	T975	XXXXXX	WELGELEGEN RAILWAY STATION	87	S239 INTERSEC THEUNISSEN	0.21	BORDER WELGELEGEN RAILWAY STATION THEUNISSEN
T00977	T977	XXXXXX	NOOITGEDACHT - MISPA	108	S463 INTERSECT WINBURG	1.94	BORDER SUB DIV 3 OF MISPA 406 WINBURG
T00979	T979	XXXXXX	DOORNRIVIER - PALMIETKUIL	87	P3/1 INTERSECT VIRGINIA	4.40	BORDER KALKOENKRANS 225
T00981	T981	XXXXXX	KLEIN PALMIET KUIL- DE KLERKS KRAAL	86	T982 INTERSECT THEUNISSEN	3.87	S964 INTERSECT THEUNISSEN
T00982	T982	XXXXXX	PALMIETKUIL-BOSCHLUI SPRUIT	86	S91 INTERSECT THEUNISSEN	11.43	S478 INTERSECT THEUNISSEN
T00983	T983	XXXXXX	DAMPLAATS - CARLO	86	T982 INTERSECT THEUNISSEN	1.45	BORDER CARLO 387 INTERSECT THEUNISSEN
T00987	T987	XXXXXX	LANGLAAGTE - LEEUWKOP	106	S962 INTERSECT THEUNISSEN	6.58	S478 INTERSECT THEUNISSEN
T00988	T988	XXXXXX	LANGLAAGTE - BRAKLAAGTE	106	S478 INTERSECT THEUNISSEN	0.87	T989 INTERSECT THEUNISSEN
T00989	T989	XXXXXX	BRAKLAAGTE - MONSTARI	106	S478 INTERSECT THEUNISSEN	3.73	BORDER NORTIER 361 INTERSECT THEUNISSEN

Comp No	Road No	Old No	Road Description	Topo No	Start Description	Kilometer	End Description
T00991	T991	T1095	MONTELOE - EXCELSIOR	106	S478 INTERSECT THEUNISSEN	1.60	T990 INTERSECT THEUNISSEN
T00994	T994	XXXXXX	VREDE RUST - SWEET HOME	106	S962 INTERSECT THEUNISSEN	1.55	BORDER GELUKSPRUIT 302 INTERSECT THEUNISSEN
T00995	T995	XXXXXX	VERGELEGEN - ALBANY	106	BORDER VERGELEGEN 85 THEUNISSEN	6.00	BORDER DIRKIES RUST 482 THEUNISSEN
T00996	T996	XXXXXX	MOOIFONTEIN - RUSTIG	106	S494 INTERSECT THEUNISSEN	2.10	BORDER RUSTIG 486 INTERSECT THEUNISSEN
T00998	T998	XXXXXX	AFGUNSKOP - MEERLUST	106	T1002 INTERSEC THEUNISSEN	0.78	BORDER MEERLUST 527 THEUNISSEN
T00999	T999	XXXXXX	CRADOCKSIA - HELDERSFONTEIN	106	S494 INTERSEC THEUNISSEN	0.65	BORDER CRADOCKSIA 468 AANS THEUNISSEN
T01000	T1000	XXXXXX	WELVERDIEND - BROAD BOTTOM	106	P17/4 INTERSEC THEUNISSEN	0.85	BORDER SUB DIV 1 OF WELVERDIEND 257 THEUNISSEN
T01001	T1001	XXXXXX	AFGUNSKOP - RIETFONTEIN	106	S494 INTERSEC THEUNISSEN	0.60	BORDER AFGUNSKOP 455 THEUNISSEN
T01002	T1002	XXXXXX	AFGUNSKOP - SWAALFONTEIN	106	P17/4 INTERSEC THEUNISSEN	14.65	S494 INTERSEC THEUNISSEN
T01004	T1004	XXXXXX	HUMANSHOOGTE - HELDERWATER	106	S494 INTERSEC THEUNISSEN	0.16	BORDER HELDERWATER 408 THEUNISSEN
T01005	T1005	XXXXXX	VLAKLAAAGTE - NELSPAN	106	P17/4 INTERSEC THEUNISSEN	3.80	BORDER NELSPAN 484 THEUNISSEN
T01007	T1007	XXXXXX	BRAKFONTEIN - MODDERBULT	106	P17/4 INTERSEC THEUNISSEN	2.75	BORDER MISPAH 378 THEUNISSEN
T01009	T1009	XXXXXX	AANVANG - GEWONNE	106	S474 INTERSEC THEUNISSEN	3.38	BORDER SUB DIV 1 OF GEWONNE 494 THEUNISSEN
T01011	T1011	XXXXXX	SWARTFONTEIN-HAPPY NEW YEAR	106	T5604 INTERSEC THEUNISSEN	3.50	BORDER SUB DIV 2 OF SWARTFONTEIN 33 THEUNISSEN
T01013	T1013	XXXXXX	EBENHAEZER - MOOIFONTEIN	86	S492 INTERSEC VIRGINIA	3.50	BORDER JAN PAN 355 AANS VIRGINIA
T01014	T1014	XXXXXX	MOOIFONTEIN - PAULINA	86	S91 INTERSEC VIRGINIA	22.50	S491 INTERSEC THEUNISSEN
T01016	T1016	XXXXXX	ZONDERNAAM - VERKLAAGVLAKTE	86	S1219 INTERSEC VIRGINIA	3.90	S492 INTERSEC THEUNISSEN
T01017	T1017	XXXXXX	AANDSTER - MOOIBLOEM	86	S479 INTERSEC THEUNISSEN	6.25	S1219 INTERSEC THEUNISSEN
T01018	T1018	XXXXXX	ALLEENGEGAAG - UITKOMST	105	P17/4 INTERSECT BULTFONTEIN	5.55	BORDER UITKOMST 13 BULTFONTEIN
T01019	T1019	XXXXXX	SOMMERVILLE - LUXEMBURG	105	S1178 INTERSECT BULTFONTEIN	4.15	T1018 INTERSECT BULTFONTEIN
T01020	T1020	XXXXXX	HEBRON - LUBBEFONTEIN	105	P17/4 INTERSEC BULTFONTEIN	6.44	S501 INTERSEC BULTFONTEIN
T01021	T1021	XXXXXX	WINKELHAAK - DIEPLEEGTE	105	S497 INTERSECT BRANDFORT	18.10	S501 INTERSECT BRANDFORT
T01022	T1022	XXXXXX	VREDELYN - PATRYSFONTEIN	105	S497 INTERSECT BRANDFORT	5.20	T1021 INTERSECT BRANDFORT
T01023	T1023	XXXXXX	SONLIG - PALMIETGAT	125	S501 INTERSECT BRANDFORT	5.55	T1021 INTERSECT BRANDFORT
T01024	T1024	XXXXXX	ROZENDAL - PATRYSFONTEIN	125	S497 INTERSECT BRANDFORT	5.35	T1021 INTERSECT BRANDFORT
T01025	T1025	XXXXXX	SCHOONHEID - SONLIG	125	S497 INTERSECT BRANDFORT	9.15	BORDER SUB DIV 1 OF SONLIG 119 BRANDFORT
T01026	T1026	XXXXXX	IK BEN TE VREDE - KLIPPAN	125	S96 INTERSECT BRANDFORT	2.95	T5061 INTERSECT BRANDFORT
T01028	T1028	XXXXXX	LEEUEWKLOOF - SONLIG	125	S497 INTERSECT BRANDFORT	5.90	BORDER SUB DIV 1 OF BETTYSRAND 549 BRANDFORT
T01030	T1030	XXXXXX	KARROOLAAGTE - DEELPAN	124	S364 INTERSECT BRANDFORT	2.30	BORDER ZEELAND 791
T01031	T1031	XXXXXX	IRENE - CYFERGAT	125	S102 INTERSECT BRANDFORT	8.90	S1280 INTERSECT BRANDFORT
T01033	T1033	T1037	SAFFIER - THALIA	125	S498 INTERSECT BRANDFORT	9.20	BORDER SWARTLAAGTE 468 BRANDFORT
T01034	T1034	XXXXXX	BOSSIESPRUIT - THALIA	105	S497 AANS BRANDFORT	4.30	T4328 INTERSECT BRANDFORT
T01036	T1036	XXXXXX	BON ESPERANZA - SLANGFONTEIN	125	S498 INTERSECT BRANDFORT	9.50	T1034 INTERSECT BRANDFORT
T01038	T1038	XXXXXX	LANGKUIL - ZWARTLAAGTE	125	S498 INTERSECT BRANDFORT	1.25	BORDER ABRAHAMSRUST 1053 BRANDFORT
T01039	T1039	XXXXXX	ERFDEEL - FORTUNA	106	S498 INTERSECT THEUNISSEN	0.39	BORDER VLAKPAN 531 THEUNISSEN
T01040	T1040	XXXXXX	FORTUNA - JURIEMINA	106	P1/1 INTERSECT BRANDFORT	9.30	S495 INTERSECT BRANDFORT
T01042	T1042	XXXXXX	RIETGAT - FORTUNA	126	S498 INTERSECT BRANDFORT	11.02	T1040 INTERSECT BRANDFORT
T01043	T1043	XXXXXX	WATERVAL - FORTUNA	106	P1/1 INTERSECT BRANDFORT	4.40	T1040 INTERSECT BRANDFORT
T01044	T1044	XXXXXX	ST. BERNHARDT - WATERVAL	126	S500 INTERSECT BRANDFORT	3.70	T1043 INTERSECT BRANDFORT
T01045	T1045	XXXXXX	PRINS WILLIE	106	S477 INTERSECT THEUNISSEN	1.20	BORDER VETRIVIER RAILWAY STATION THEUNISSEN
T01047	T1047	XXXXXX	PRINS WILLIE - ST.BERNHARDT	126	S1623 INTERSECT BRANDFORT	3.50	BORDER EUREKA 334 BRANDFORT
T01049	T1049	XXXXXX	WINTERHOEK - HALIFAX	126	S500 INTERSECT BRANDFORT	3.50	BORDER SUB DIV 1 OF HALIFAX 633 BRANDFORT
T01050	T1050	XXXXXX	LANG PUNT - LANDDROST MOEITE	127	S493 INTERSECT BRANDFORT	10.55	S493 INTERSECT BRANDFORT
T01051	T1051	XXXXXX	MIDDELPUNT	127	T1052 INTERSECT WINBURG	0.72	BORDER SUB DIV 1 OF MIDDELPUNT 723 AANS WINBURG
T01052	T1052	XXXXXX	DE BOOG VAN ORLEANS - MOCKESFONTEIN	127	S482 INTERSECT WINBURG	3.60	BORDER OPPERMANSKRAAL 89 WINBURG
T01053	T1053	XXXXXX	EMS	127	S482 INTERSECT WINBURG	2.40	BORDER REM OF EMS 1063 WINBURG
T01054	T1054	XXXXXX	DEELKOP - VAALBANKS SPRUIT	127	S482 INTERSECT WINBURG	1.45	BORDER VAALBANKSPRUIT 107 WINBURG
T01059	T1059	XXXXXX	BRANDFORTDORPSGRONDEN - OFRA	126	P55/2 INTERSECT BRANDFORT	17.70	P55/2 INTERSECT BRANDFORT
T01060	T1060	XXXXXX	VERBLYDEN - DANIELSRUST	126	T1059 INTERSECT BRANDFORT	4.40	BORDER KOPPJESKRAAL 724 AANS BRANDFORT
T01061	T1061	XXXXXX	FRAAIUITZICHT - GOLIATHSHOOGTE	126	T1063 INTERSECT BRANDFORT	11.35	T1059 INTERSECT BRANDFORT
T01062	T1062	XXXXXX	UITHOEK - ZAAIHOEK	126	P55/2 INTERSECT BRANDFORT	1.80	T1059 INTERSECT BRANDFORT
T01063	T1063	XXXXXX	BLYDSHAP - BELLVUE	126	S499 INTERSECT BRANDFORT	4.90	S499 INTERSECT BRANDFORT

Comp No	Road No	Old No	Road Description	Topo No	Start Description	Kilometer	End Description
T01064	T1064	XXXXXX	HERTZOG - KOPJESKRAAL	126	T1061 INTERSECT BRANDFORT	0.10	BORDER SUB DIV 1 OF KOPJESKRAAL 754 BRANDFORT
T01065	T1065	XXXXXX	ZOAR - ROOIKOPJE	126	T1059 INTERSECT BRANDFORT	4.85	S1266 S1308 INTERSECT BRANDFORT
T01066	T1066	XXXXXX	FRAAIUITZICHT - HAMANSKRAAL	126	T1060 INTERSECT BRANDFORT	2.55	T1061 INTERSECT BRANDFORT
T01067	T1067	XXXXXX	VIERKANT - MODDERFONTEIN	126	P55/2 INTERSECT BRANDFORT	10.10	S496 INTERSECT BRANDFORT
T01068	T1068	XXXXXX	TOPFONTEIN - MODDERFONTEIN	126	S106 INTERSECT BRANDFORT	1.70	BORDER SUB DIV 1 OF VERDUN 444 BRANDFORT
T01069	T1069	XXXXXX	KALKBULT - KLEIN DEELFONTEIN	126	S106 INTERSECT BRANDFORT	11.60	GATE ON BORDER SUB DIV 1 OF TWEDEWAAG 466 BRANDFORT
T01070	T1070	XXXXXX	VAALKOP - OLIEVENFONTEIN	126	S106 INTERSECT BRANDFORT	4.20	T1071 INTERSECT BRANDFORT
T01071	T1071	XXXXXX	RIETFONTEIN - MORGENZON	126	P55/2 INTERSECT BRANDFORT	6.80	T1072 INTERSECT BRANDFORT
T01072	T1072	XXXXXX	DAMPLAATS - BESTWELL	126	P55/2 INTERSECT BRANDFORT	8.10	T1069 INTERSECT BRANDFORT
T01073	T1073	XXXXXX	BARNARD	126	S502 INTERSECT BRANDFORT	3.20	BORDER GRISELLA 1595 BRANDFORT
T01074	T1074	XXXXXX	SCHAAPVLEI - HESPERUS	145	P49/1 AANS BRANDFORT	3.85	BORDER SUB DIV 1 OF GRASSPAN 553
T01075	T1075	XXXXXX	SANDSPRUIT - UITKYK	127	S502 INTERSECT BRANDFORT	7.80	S106 INTERSECT BRANDFORT
T01076	T1076	XXXXXX	UITKYK - ONVERWACHT	127	P55/2 INTERSECT BRANDFORT	7.70	BORDER BRANDKOP 1594 BRANDFORT
T01077	T1077	XXXXXX	DIPKRAAL - VAALKRANS	127	S105 INTERSECT WINBURG	5.60	T1076 INTERSECT WINBURG
T01078	T1078	XXXXXX	WELGEVONDEN - HELPMANTEIN	127	T1077 INTERSECT WINBURG	4.45	BORDER BRANDKOP 1594 VERKEERDEVLEI
T01079	T1079	XXXXXX	DAVID'S RUST - NELSRUST	127	S502 INTERSECT VERKEERDEVLEI	2.30	BORDER SUB DIV 1 OF TWEEFONTEIN 66 VERKEERDEVLEI
T01080	T1080	XXXXXX	JOSEPHINES DAL - MOOIPLAATS	127	S105 INTERSECT WINBURG	3.80	BORDER REM OF MOOIPLAATS 501 WINBURG
T01081	T1081	XXXXXX	WATERVAL - MARTHINUSPAN	127	S476 INTERSECT VERKEERDEVLEI	3.20	BORDER REMAINDER OF MARTHUINUSPAN 1322 VERKEERDEVLEI
T01082	T1082	T1081	VAALBANK - SPIONKOP	127	T1083 INTERSECT WINBURG	5.50	S105 INTERSECT WINBURG
T01083	T1083	XXXXXX	STILLE RUST - KAFFERSKRAAL	127	S474 INTERSECTION WINBURG	7.05	BORDER ALBERTA 2127 WINBURG
T01084	T1084	XXXXXX	PLEASANT VIEW - ALBERTA	127	P55/2 INTERSECTION WINBURG	5.50	BORDER WELKOM 55 WELKOM
T01085	T1085	XXXXXX	TAFELKOP - KLIPFONTEIN	127	S474 INTERSECT WINBURG	13.80	N1 INTERSECT WINBURG
T01086	T1086	XXXXXX	TAFELKOP - KANNEBOSKROON	127	P55/2 INTERSECT WINBURG	2.40	BORDER KANNEBOSKROON 2352 WINBURG
T01087	T1087	XXXXXX	STRYDFONTEIN - KARREEDAM	127	S474 INTERSECT VERKEERDEVLEI	3.80	BORDER RIVERSDALE 1321 WINBURG
T01088	T1088	XXXXXX	RENDEZVOUS - NOORD KLIPPLAATDRIFT	128	P37/2 INTERSECT WINBURG	3.15	BORDER SUB DIV 2 OF NOORD KLIPPLAATDRIFT 173 WINBURG
T01089	T1089	XXXXXX	RENDEZVOUS - NOORD KLIPPLAATDRIFT	128	T1088 INTERSECT WINBURG	0.06	BORDER SUB DIV 1 OF NOORD KLIPPLAATDRIFT WINBURG
T01090	T1090	XXXXXX	BELLA DONNA - AVONTUUR	128	S474 INTERSECT WINBURG	5.05	T1091 INTERSECT WINBURG
T01091	T1091	XXXXXX	UITVLUGT - STRYDFONTEIN	128	S474 INTERSECT WINBURG	12.10	P37/2 INTERSECT WINBURG
T01092	T1092	XXXXXX	BELLA DONNA - KILLARNEY	128	T1091 INTERSECT WINBURG	4.00	BORDER KILLARNEY 1542 WINBURG
T01093	T1093	XXXXXX	BRAKLAAGTE - UITVLUGT	128	T1091 INTERSECT WINBURG	5.80	T1094 INTERSECT WINBURG
T01094	T1094	XXXXXX	ANNAS RUST - YVONNE	147	P37/2 INTERSECT WINBURG	9.55	BORDER SUB DIV 1 OF YVONNE 2236 WINBURG
T01096	T1096	XXXXXX	PANORAMA - LYNPLAATS	147	S474 INTERSECT EXCELSIOR	13.15	S476 INTERSECT EXCELSIOR
T01097	T1097	XXXXXX	LINANA	147	P49/2 INTERSECT VERKEERDEVLEI	2.05	BORDER SAMENWERK 1858 VERKEERDEVLEI
T01098	T1098	XXXXXX	NOODSHULP - DOREMA	146	P49/2 INTERSECT EXCELSIOR	2.60	BORDER DOREMA 1971 EXCELSIOR
T01099	T1099	XXXXXX	VIRGINIA - WATERVAL	146	P49/2 INTERSECT VERKEERDEVLEI	11.10	S476 T1081 INTERSECT VERKEERDEVLEI
T01100	T1100	XXXXXX	LEEUWSPRUIT - CERES	146	P49/2 INTERSECT VERKEERDEVLEI	3.95	T1099 INTERSECT VERKEERDEVLEI
T01102	T1102	XXXXXX	MOOIVLAKTE - MARTINASFONTEIN	146	P49/2 INTERSECT VERKEERDEVLEI	0.75	BORDER SUB DIV 1 OF MARTINASFONTEIN 491 VERKEERDEVLEI
T01103	T1103	XXXXXX	MOOIVLAKTE	146	P49/2 INTERSECT VERKEERDEVLEI	1.90	BORDER SUB DIV 6 OF MOOIVLAKTE 1027 VERKEERDEVLEI
T01104	T1104	XXXXXX	ISABELLASFONTEIN - GELUK	146	P49/2 INTERSECT VERKEERDEVLEI	1.35	BORDER GELUK 1043 VERKEERDEVLEI
T01105	T1105	XXXXXX	ISABELLASFONTEIN - WEENE	146	P49/2 INTERSECT VERKEERDEVLEI	0.90	BORDER WEENE 1045 VERKEERDEVLEI
T01106	T1106	XXXXXX	NOOITVERWACHT - OMDRAAI	146	S476 INTERSECT VERKEERDEVLEI	1.95	BORDER MIDDELDRAAI 1472 VERKEERDEVLEI
T01107	T1107	XXXXXX	DELENA - STORMBERG	146	T1108 INTERSECT VERKEERDEVLEI	4.65	BORDER STORMBERG 1615 VERKEERDEVLEI
T01108	T1108	XXXXXX	SUSANNA FONTEIN - ATHELOON	146	S105 INTERSECT VERKEERDEVLEI	4.50	BORDER SUB DIV 1 OF BERDINA 2284 VERKEERDEVLEI
T01109	T1109	XXXXXX	ADAMINAFONTEIN - VERKEERDE VLEY	146	P49/2 INTERSECT VERKEERDEVLEI	6.20	S105 INTERSECT VERKEERDEVLEI
T01110	T1110	T1111	ADAMINAFONTEIN - ERFENIS	146	P49/2 AANS VERKEERDEVLEI	2.60	BORDER SUB DIV 3 OF MOOISPRUIT 629 VERKEERDEVLEI
T01112	T1112	XXXXXX	JERICO - FAIRSFIELD	146	S317 INTERSECT VERKEERDEVLEI	8.10	T5603 INTERSECT VERKEERDEVLEI
T01113	T1113	XXXXXX	KORTVLEY - FRANCINA	145	S317 INTERSECT THABA NCHU	1.50	BORDER FRANCINA 641 THABANCHU
T01114	T1114	XXXXXX	MOOIHOEK - ERFDEEL	145	S963 INTERSECT THABA NCHU	4.70	S317 INTERSECT VERKEERDEVLEI
T01115	T1115	XXXXXX	COVERDALE - STAMFORD	146	S317 INTERSECT VERKEERDEVLEI	0.33	BORDER COVERDALE 484 VERKEERDEVLEI
T01116	T1116	XXXXXX	SUNNY VALE - WEMBLEY	146	S317 BORDER VERKEERDEVLEI	2.30	BORDER WEMBLEY 675 VERKEERDEVLEI
T01117	T1117	XXXXXX	MARTINIQUE - RIETFONTEIN	145	S104 INTERSECT VERKEERDEVLEI	5.20	S963 INTERSECT VERKEERDEVLEI
T01118	T1118	XXXXXX	SPITSKOP - SCHOONSPRUIT	145	S104 INTERSECT VERKEERDEVLEI	5.05	S963 INTERSECT VERKEERDEVLEI
T01119	T1119	XXXXXX	GROOT STRIJ - DAMPAN	145	S496 INTERSECT BRANDFORT	3.80	BORDER DAMPAN 471 VERKEERDEVLEI

Comp No	Road No	Old No	Road Description	Topo No	Start Description	Kilometer	End Description
T01120	T1120	XXXXXX	GROOT STRY - PAPKUILFONTEIN	145	S496 INTERSECT VERKEERDEVLEI	0.65	BORDER SUB DIV 1 OF GROOT STRIJ 268 VERKEERDEVLEI
T01121	T1121	XXXXXX	ZOETFONTEIN - SANDSPRUIT	145	S252 INTERSECT BRANDFORT	13.70	S496 INTERSECT VERKEERDEVLEI
T01123	T1123	XXXXXX	ELLA - VERGUNNING	145	S252 INTERSECT BRANDFORT	7.40	T1121 INTERSECT BRANDFORT
T01124	T1124	XXXXXX	DIE PUNT - KLEINFONTEIN	145	S496 INTERSECT VERKEERDEVLEI	0.16	BORDER KLEINFONTEIN 859 VERKEERDEVLEI
T01125	T1125	XXXXXX	JUNCTION DRIFT - LEEUWKUIL	87	P24/1 INTERSECT VENTERSBURG	2.20	BORDER LEEUWKUIL 428 VENTERSBURG
T01127	T1127	XXXXXX	NIEUWEJAARSPRUIT - WAAIPLAATS	231	N6-6 INTERSECT ALI WAL NOORD	1.55	BORDER WAAIPLAATS 61 ALI WAL NOORD
T01128	T1128	S30	POORTJIE - KLEINPOORTJIE	231	P38/1 INTERSECT ALI WAL NOORD	1.05	BORDER KLEINPOORTJIE 1027 ALI WAL NOORD
T01129	T1129	XXXXXX	POORTJIE - ROTONDO	231	P38/1 INTERSECT ALI WAL NOORD	1.45	BORDER ROTONDO 1046 ALI WAL NOORD
T01130	T1130	XXXXXX	POORTJIE - ONGEGUND	231	P38/1 INTERSECT ALI WAL NOORD	6.80	BORDER SUB DIV 1 OF ONGEGUND 37 ALI WAL NOORD
T01131	T1131	XXXXXX	ONGEGUND	231	T1130 INTERSECT ALI WAL NOORD	0.40	BORDER ONGEGUND 37 ALI WAL NOORD
T01132	T1132	XXXXXX	THE WILLOWS - WINDPOORT	231	N6/6 INTERSECT ALI WAL NOORD	7.89	N6/6 INTERSECT ALI WAL NOORD
T01133	T1133	XXXXXX	BEESTEKRAAL - VAALBANKSPOORT	232	S381 INTERSECT ROUXVILLE	0.65	ACCESS VAALBANK SIDING ROUXVILLE
T01134	T1134	XXXXXX	KLEINFONTEIN - MAIDENS VALLEY	231	S381 INTERSECT ROUXVILLE	1.60	BORDER MAIDENS VALLEY 799 ROUXVILLE
T01135	T1135	XXXXXX	STREEPFONTEIN - BOSJEKRAAL	231	S381 INTERSECT ROUXVILLE	1.45	BORDER BOSJEKRAAL 41 ROUXVILLE
T01136	T1136	XXXXXX	BRANDZIEKE KRAAL - KALVERHOK	221	S381 INTERSECT ROUXVILLE	2.40	BORDER KALVERHOK 47 ROUXVILLE
T01137	T1137	T1138	STRYDPOORT - JAKHALSFONTEIN	231	S329 INTERSECT ROUXVILLE	20.55	P38/1 INTERSECT ALI WAL NOORD
T01139	T1139	XXXXXX	BETJESKRAAL - MIDDELSTUK	231	P38/1 INTERSECT ALI WAL NOORD	6.40	T1137 INTERSECT ALI WAL NOORD
T01140	T1140	XXXXXX	KLIPFONTEIN	231	P38/1 INTERSECT ALI WAL NOORD	2.50	BORDER KLIPFONTEIN 35 ALI WAL NOORD
T01141	T1141	XXXXXX	BADFONTEIN - VAN ROOYEN	231	P38/1 INTERSECT ALI WAL NOORD	4.65	BORDER VAN ROOYEN 979 ALI WAL NOORD
T01142	T1142	XXXXXX	DRONKFONTEIN - ZANDDRIFT	231	P38/1 INTERSECT ALI WAL NOORD	2.40	BORDER ZANDDRIFT 24 ALI WAL NOORD
T01143	T1143	XXXXXX	SMITHRUST - DANKBAAR	231	S329 INTERSECT ALI WAL NOORD	1.30	BORDER DANKBAAR 943 ALI WAL NOORD
T01144	T1144	T1149	NIEUWENHUISFONTEIN - MORGENZON	231	T1151 INTERSECT ROUXVILLE	2.50	BORDER ZUURPLAAT 424 ALI WAL NOORD
T01147	T1147	S30	REEBOKHOEK - LEMOENFONTEIN	230	S990 INTERSECT ALI WAL NOORD	4.20	BORDER REEBOKHOEK 479 ALI WAL NOORD
T01148	T1148	XXXXXX	STEYNSTROOM - MOOIPLAAS	220	S393 INTERSECT ALI WAL NOORD	3.65	P38/1 INTERSECT ALI WAL NOORD
T01151	T1151	XXXXXX	BETHEL - IMORTELE	221	S329 AANS ROUXVILLE	4.90	BORDER PIETERSKOP 656 ROUXVILLE
T01152	T1152	XXXXXX	DRAAIBANK - COLUMBIA	221	S332 INTERSECT ROUXVILLE	3.20	BORDER COLUMBIA 1037 ROUXVILLE
T01153	T1153	XXXXXX	ZEEKOEGAT - MORGENSON	231	S329 INTERSECT ROUXVILLE	3.20	BORDER VERGUNNING 428 ROUXVILLE
T01157	T1157	XXXXXX	VERGADERAND	221	S329 INTERSECT ROUXVILLE	1.35	BORDER VERGADERAND 49 ROUXVILLE
T01158	T1158	XXXXXX	GRASFONTEIN - SNYMANSHOEK	222	S329 INTERSECT ROUXVILLE	0.65	BORDER SNYMANSHOEK 919 ROUXVILLE
T01159	T1159	XXXXXX	GELUKSFONTEIN - JURYSBAKEN	222	S329 INTERSECT ROUXVILLE	1.00	BORDER JURYSBAKEN 72 ROUXVILLE
T01160	T1160	XXXXXX	KLEINSPRUIT - WELTEVREDEN	222	N6/6 INTERSECT ROUXVILLE	1.30	BORDER WELTEVREDEN 512 ROUXVILLE
T01161	T1161	XXXXXX	JURYSLAAGTE - SPRINGBOK	221	S332 INTERSECT ROUXVILLE	13.30	BORDER SPRINGBOK 718 ROUXVILLE
T01162	T1162	XXXXXX	ROODEWAL - STERKWATER	221	T1161 INTERSECT ROUXVILLE	1.70	BORDER STERKWATER 189 ROUXVILLE
T01163	T1163	XXXXXX	NOOITGEDACHT	221	T1161 INTERSECT ROUXVILLE	0.40	BORDER NOOITGEDACHT 216 ROUXVILLE
T01164	T1164	XXXXXX	ZOETFONTEIN - PISGOEDKRAAL	221	S332 INTERSECT ROUXVILLE	0.80	BORDER PISGOEDKRAAL 73 ROUXVILLE
T01165	T1165	XXXXXX	RUST EN VREDE - TEMPLEHORNE	221	T1166 INTERSECT ROUXVILLE	1.75	BORDER TEMPLEHORNE 612 ROUXVILLE
T01166	T1166	XXXXXX	DRAAIBANK - LOSKOP	221	S332 INTERSECT ROUXVILLE	6.80	S332 INTERSECT ROUXVILLE
T01167	T1167	XXXXXX	WATERVAL - HAMILTON	221	S397 INTERSECT ROUXVILLE	0.80	BORDER HAMILTON 573 ROUXVILLE
T01168	T1168	XXXXXX	NIEUWE VLEI - RIETFONTEIN	212	S409 INTERSECT ZASTRON	1.20	BORDER RIETFONTEIN 141 ZASTRON
T01169	T1169	XXXXXX	HINDERPAAL - GAMMA	221	S334 INTERSECT SMITHFIELD	6.90	BORDER GAMMA 615 SMITHFIELD
T01170	T1170	XXXXXX	ROODEKUIL - KANADA	221	S334 INTERSECT SMITHFIELD	3.20	BORDER KANADA 1530 SMITHFIELD
T01172	T1172	XXXXXX	SWARTFONTEIN - WELTEVREDEN	220	T5550 INTERSECT ROUXVILLE	4.50	BORDER EBEN 722 ROUXVILLE
T01174	T1174	XXXXXX	CALEST POST - BELGIE	220	T5550 INTERSECT ROUXVILLE	4.35	BORDER BELGIE 986 ROUXVILLE
T01176	T1176	XXXXXX	ZOMERSHOEK	220	S393 INTERSECT ROUXVILLE	11.70	P38/1 INTERSECT BETHULIE
T01179	T1179	XXXXXX	LANGKLOOF - ANNEX FAIRYDALE	220	P52/1 T1183 INTERSECT BETHULIE	2.35	BORDER LANGKLOOF 562 BETHULIE
T01181	T1181	XXXXXX	SPIOENKOP - GRIJSDAM	219	S31 INTERSECT BETHULIE	3.50	BORDER GRIJSDAM 523 BETHULIE
T01182	T1182	XXXXXX	WESSELHOF - DANKBAAR	220	P52/1 INTERSECT ROUXVILLE	3.25	BORDER DANKBAAR 454 ROUXVILLE
T01183	T1183	XXXXXX	ROZIJNPLAATS - WESSELSHOF	220	P52/1 T179 INTERSECT SMITHFIELD	1.60	BORDER WESSELSHOF 636 SMITHFIELD
T01184	T1184	XXXXXX	ERFDRAAI - KRUGERSDEEL	220	S394 INTERSECT SMITHFIELD	0.90	BORDER KRUGERDEEL 682 SMITHFIELD
T01185	T1185	S337	WESSELSRUST - LANGVERWACHT	220	S394 INTERSECT SMITHFIELD	5.05	T1186 INTERSECT SMITHFIELD
T01186	T1186	XXXXXX	WELTEVREDEN - LUSTHOF	220	T1187 INTERSECT SMITHFIELD	3.65	BORDER RIETFONTEIN 337 SMITHFIELD
T01187	T1187	XXXXXX	GROENVALLEY - AVOND RUST	220	P52/1 INTERSECT SMITHFIELD	8.00	BORDER AVOND RUST 589 SMITHFIELD
T01189	T1189	T1190	SONOP - LEAFMERE	210	P52/1 INTERSECT SMITHFIELD	9.70	BORDER CALEDON DRAAI 215 SMITHFIELD
T01191	T1191	XXXXXX	WELGEGUND - BOSCHPOORT	221	T1189 INTERSECT SMITHFIELD	0.60	BORDER BOSCHPOORT 113 SMITHFIELD
T01192	T1192	XXXXXX	GROENSPRUIT - COMMISSIEDRIFT	221	N6/6 INTERSECT SMITHFIELD	16.25	N6/6 INTERSECT SMITHFIELD

Comp No	Road No	Old No	Road Description	Topo No	Start Description	Kilometer	End Description
T01195	T1195	XXXXXX	BRUIDSLAAGTE - OLYVENFONTEIN	210	S31 INTERSECT SMITHFIELD	2.10	BORDER SUB DIV 1 OF OLYVENFONTEIN 394 SMITHFIELD
T01196	T1196	XXXXXX	DIEPFONTEIN - STILEWONING	210	S31 INTERSECT SMITHFIELD	0.50	BORDER STILEWONING 722 SMITHFIELD
T01197	T1197	XXXXXX	HAVILTON - VORSTERVLAKE	210	P52/1 INTERSECT SMITHFIELD	12.60	S31 INTERSECT SMITHFIELD
T01198	T1198	XXXXXX	SCHOORSTEENBERG	220	T1197 INTERSECT SMITHFIELD	0.33	BORDER SCHOORSTEENBERG 111 SMITHFIELD
T01199	T1199	XXXXXX	VREDE - HAASFONTEIN	219	S31 INTERSECT SMITHFIELD	12.10	S31 INTERSECT SMITHFIELD
T01200	T1200	XXXXXX	STRYDFONTEIN - ELPEN	210	S341 INTERSECT SMITHFIELD	4.35	S345 INTERSECT SMITHFIELD
T01201	T1201	XXXXXX	ELPEN - ERFHOEK	210	S345 T1200 INTERSECT SMITHFIELD	3.25	S127 INTERSECT SMITHFIELD
T01203	T1203	XXXXXX	DE DRAAI - RUSTVLEI	210	S31 INTERSECT SMITHFIELD	9.35	S395 INTERSECT SMITHFIELD
T01204	T1204	XXXXXX	IRENE - GLENMOOR	210	T1205 INTERSECT SMITHFIELD	1.50	BORDER GLENMOOR 251 SMITHFIELD
T01205	T1205	XXXXXX	RIETVALLEY - MANCAZANA	210	S395 INTERSECT SMITHFIELD	8.50	S119 INTERSECT SMITHFIELD
T01206	T1206	XXXXXX	BRAKFONTEIN - ROODEKOP	210	S395 INTERSECT SMITHFIELD	7.75	BORDER ROODEKOP 431 SMITHFIELD
T01207	T1207	XXXXXX	BENONI - ALEXANDRA	210	S119 INTERSECT SMITHFIELD	5.70	T1210 INTERSECT SMITHFIELD
T01208	T1208	XXXXXX	T1207 AANS SMITHFIELD	210	T1207 INTERSECT SMITHFIELD	5.40	T1210 INTERSECT SMITHFIELD
T01209	T1209	XXXXXX	AURORA - DELTA	210	N6/7 INTERSECT SMITHFIELD	4.15	T1210 INTERSECT SMITHFIELD
T01210	T1210	XXXXXX	NATAL - RIETPUT	210	S1262 INTERSECT SMITHFIELD	14.10	S119 INTERSECT SMITHFIELD
T01212	T1212	XXXXXX	AUSTRALIA - WINTERSKRAAL	210	N6/7 INTERSECT SMITHFIELD	12.75	T1408 INTERSECT SMITHFIELD
T01214	T1214	XXXXXX	SWARTLAAGTE - WELTEVREDEN	211	S346 INTERSECT SMITHFIELD	4.85	S120 INTERSECT SMITHFIELD
T01215	T1215	XXXXXX	WELTEVREDEN - MIDDELBURG	211	S120 INTERSECT SMITHFIELD	8.65	T1412 INTERSECT SMITHFIELD
T01219	T1219	T1218	UTRECHT - RUSTFONTEIN	211	S32 INTERSECT SMITHFIELD	18.60	S358 INTERSECT VAN STADENSUS
T01220	T1220	XXXXXX	ZONNEBLOM - FINLAYS DYK	212	T1219 INTERSECT SMITHFIELD	3.25	BORDER FINLAYS DYK 333 SMITHFIELD
T01221	T1221	XXXXXX	AUGSBURG - HOLSTEIN	211	S855 AANS SMITHFIELD	2.20	BORDER HOLSTEIN 335 VAN STADENSUS
T01223	T1223	XXXXXX	BURNETSKOP - DE HOOP	211	S396 INTERSECT SMITHFIELD	4.55	BORDER BURNETSKOP 226 VAN STADENDENSUS
T01224	T1224	XXXXXX	WELKOM - MERINO	211	S396 INTERSECT SMITHFIELD	5.55	T1225 INTERSECT SMITHFIELD
T01225	T1225	XXXXXX	KAREENEK - HESTERS RUST	211	S32 INTERSECT SMITHFIELD	7.70	S396 INTERSECT SMITHFIELD
T01226	T1226	XXXXXX	LUSTHOF - KWARTELFONTEIN	211	S396 INTERSECT SMITHFIELD	3.20	T1231 INTERSECT SMITHFIELD
T01227	T1227	XXXXXX	ALPHA - HESTERS RUST	211	S396 INTERSECT SMITHFIELD	2.00	BORDER HESTERS RUST 558 SMITHFIELD
T01228	T1228	XXXXXX	HESTERS RUST - VIERHOEK	211	T1227 INTERSECT SMITHFIELD	0.35	BORDER VIERHOEK 31 SMITHFIELD
T01229	T1229	XXXXXX	HESTERS RUST - VAALKOP	211	S396 INTERSECT SMITHFIELD	1.30	BORDER SUB DIV 2 OF VAALKOP 758 SMITHFIELD
T01230	T1230	XXXXXX	SLANGFONTEIN - BLOEMHOEK	211	N6/6 INTERSECT SMITHFIELD	5.00	BORDER BLOEMHOEK 273 SMITHFIELD
T01231	T1231	XXXXXX	COMMISSIEDRIFT - MAALSTROOM	211	N6/6 AANS SMITHFIELD	13.30	S396 INTERSECT SMITHFIELD
T01232	T1232	XXXXXX	DRUK-OP - CALCIUM	211	T1231 INTERSECT SMITHFIELD	4.10	BORDER CALCIUM 176 SMITHFIELD
T01233	T1233	XXXXXX	VRYHEID - KLAVERHOEK	212	S397 INTERSECT SMITHFIELD	1.80	BORDER KLAVERHOEK 142 SMITHFIELD
T01234	T1234	XXXXXX	VRYHEID - UTAH	212	S397 INTERSECT SMITHFIELD	2.80	BORDER UTAH 690 SMITHFIELD
T01235	T1235	XXXXXX	EXCELSIOR - GELUKSFONTEIN	212	S397 INTERSECT SMITHFIELD	0.60	BORDER GELUKSFONTEIN 928 SMITHFIELD
T01236	T1236	XXXXXX	ZOETFONTEIN	212	S397 INTERSECT SMITHFIELD	0.30	BORDER SUB DIV 1 OF ZOETFONTEIN 89 SMITHFIELD
T01237	T1237	XXXXXX	ZOETFONTEIN - CLAREMONT	212	S397 INTERSECT ROUXVILLE	0.75	BORDER CLAREMONT 984 SMITHFIELD
T01238	T1238	XXXXXX	KLEINDAM - BANKKRAAL	212	S397 INTERSECT ROUXVILLE	5.30	BORDER BANKKRAAL 123 SMITHFIELD
T01239	T1239	XXXXXX	ROODEDAM - CRONJES LUST	212	S397 INTERSECT ROUXVILLE	2.40	BORDER CRONJES LUST 485 SMITHFIELD
T01240	T1240	XXXXXX	ROODEDAM - WATERVAL	212	S397 INTERSECT ZASTRON	0.65	BORDER WATERVAL 456 VAN STADENSUS
T01241	T1241	XXXXXX	WEENKOP - KRUIDFONTEIN	212	S397 INTERSECT VAN STADENSUS	1.05	BORDER KRUIDFONTEIN 442 ZASTRON
T01242	T1242	XXXXXX	FELICIA - GREYSDAL	212	S351 AANS VAN STADENSUS	2.80	BORDER GREYSDAL 134 SMITHFIELD
T01243	T1243	XXXXXX	CONSTANTIA	212	S351 INTERSECT VAN STADENSUS	11.05	S351 INTERSECT VAN STADENSUS
T01244	T1244	XXXXXX	VLAKTESFONTEIN - GOEDEHOOP	212	T1243 INTERSECT VAN STADENSUS	2.10	BORDER GOEDEHOOP 124 SMITHFIELD
T01246	T1246	XXXXXX	BRAKLEEGTE - BLAAUWBOSCH	212	S351 INTERSECT ZASTRON	2.80	BORDER BLAAUWBOSCH 580 VAN STADENSUS
T01247	T1247	XXXXXX	ONGEGUND - HALLATON 1074	212	S351 INTERSECT SMITHFIELD	5.30	HALLATON ZASTRON
T01248	T1248	XXXXXX	ZORGVLIT - MIDDELKRAAL	212	S351 INTERSECT SMITHFIELD	2.20	BORDER SUB DIV 1 OF MIDDELKRAAL 135 ZASTRON
T01249	T1249	XXXXXX	DIEPSLOOT - VLEYFONTEIN	212	S351 INTERSECT ZASTRON	6.55	BORDER VLEYFONTEIN 215 SMITHFIELD
T01250	T1250	XXXXXX	GOEWERNEURSDRIFT - MIDDELKRAAL	212	S409 INTERSECT ZASTRON	2.60	BORDER SUB DIV 2 OF MIDDELKRAAL 135 VAN STADENSUS
T01251	T1251	XXXXXX	SUKIESNEK - GALILEA	222	S351 INTERSECT ROUXVILLE	0.80	BORDER GALILEA 176 VAN STADENSUS
T01252	T1252	XXXXXX	ROODEKOP - HOUDBERG	222	S351 INTERSECT ROUXVILLE	8.10	BORDER SUB DIV 3 OF HOUDBERG 138 ZASTRON
T01253	T1253	XXXXXX	ENON - DRENTH	222	N6/6 INTERSECT ROUXVILLE	13.05	N6/6 INTERSECT ROUXVILLE
T01254	T1254	XXXXXX	LANGERAND - WAAIPOORT	222	S351 INTERSECT ROUXVILLE	2.70	BORDER WAAIPOORT 156 ROUXVILLE
T01256	T1256	XXXXXX	FRAAI UITZICHT	222	P18/1 INTERSECT ROUXVILLE	4.30	BORDER FRAAI UITZICHT 322 ROUXVILLE
T01257	T1257	XXXXXX	KNEGTS KLOOF - BRAKVLEI	222	P18/1 INTERSECT ROUXVILLE	7.45	S374 INTERSECT ROUXVILLE
T01258	T1258	T1259	HENNINGSDALE - JANPAN	222	P18/1 INTERSECT ROUXVILLE	6.75	T1260 INTERSECT ZASTRON
T01260	T1260	XXXXXX	HAARLEM - MOOLMANSHOEK	223	P18/1 T1263 INTERSECT ZASTRON	7.15	BORDER WATERFALL 140 ZASTRON

Comp No	Road No	Old No	Road Description	Topo No	Start Description	Kilometer	End Description
T01261	T1261	XXXXXX	ZEVENFONTEIN - WYNENDAL	222	P18/1 INTERSECT ZASTRON	2.40	BORDER WYNENDAL 107 ZASTRON
T01262	T1262	XXXXXX	ZEVENFONTEIN - STELLENBOSCH	222	S352 INTERSECT ZASTRON	0.70	T1264 INTERSECT ZASTRON
T01263	T1263	XXXXXX	HAARLEM - HEBRON	223	P18/1 T1260 INTERSECT ZASTRON	0.90	BORDER HEBRON 260 ZASTRON
T01264	T1264	XXXXXX	VREDEREGTERSFontein - KOESBERG	213	T1262 INTERSECT ZASTRON	2.40	BORDER SUB DIV 1 OF KOESBERG 273 ZASTRON
T01265	T1265	XXXXXX	VREDEREGTERSFontein - KOESBERG	212	S352 INTERSECT ZASTRON	0.70	BORDER KOESBERG 273 ZASTRON
T01266	T1266	XXXXXX	CRONJESRUST - HARVEYSHOEK	212	S352 INTERSECT ZASTRON	9.10	S352 INTERSECT ZASTRON
T01271	T1271	XXXXXX	HOUGOMONT - ROCHELLE	213	S854 INTERSECT ZASTRON	0.90	BORDER ROCHELLE 534 VAN STADENSURUS
T01272	T1272	XXXXXX	TATTON - SPES BONA	213	S854 INTERSECT ZASTRON	2.40	BORDER SPES BONA 533 VAN STADENSURUS
T01273	T1273	XXXXXX	FRANSHOEK - WELTEVREDEN	213	S409 INTERSECT VAN STADENSURUS	5.45	P18/2 T4468 INTERSECT VAN STADENSURUS
T01276	T1276	XXXXXX	FENNYSDALE	213	S361 INTERSECT VAN STADENSURUS	1.50	BORDER SUB DIV 1 OF FENNYSDALE 176 VAN STADENSURUS
T01277	T1277	XXXXXX	EENZAAM - MOOIHOEK	213	T1278 INTERSECT VAN STADENSURUS	0.50	BORDER MOOIHOEK 76 VAN STADENSURUS
T01278	T1278	XXXXXX	CLITHEROE - KRANSKOP	213	S410 INTERSECT VAN STADENSURUS	10.90	BORDER KRANSKOP 392 VAN STADENSURUS
T01280	T1280	XXXXXX	AXEL - CORUNNA	213	T1278 INTERSECT VAN STADENSURUS	2.50	T1282 INTERSECT VAN STADENSURUS
T01281	T1281	XXXXXX	VREDEVLEI - LETTYSdale	213	S410 INTERSECT VAN STADENSURUS	4.00	T1282 INTERSECT VAN STADENSURUS
T01282	T1282	XXXXXX	BRAGGROND - KLAARWATER	213	S361 INTERSECT VAN STADENSURUS	9.60	BORDER KLAARWATER 276 VAN STADENSURUS
T01283	T1283	XXXXXX	CORUNNA - HOUT CONSTANT	214	T1282 INTERSECT VAN STADENSURUS	5.60	S365 INTERSECT VAN STADENSURUS
T01284	T1284	XXXXXX	ZWARTFontein - WEPENER	213	S365 INTERSECT ZASTRON	5.85	T1285 INTERSECT ZASTRON
T01285	T1285	XXXXXX	JACOBSRUST - ZWARTFontein	213	S361 INTERSECT VAN STADENSURUS	7.00	S365 T1292 INTERSECT VAN STADENSURUS
T01287	T1287	XXXXXX	PLANCHENOIT - MASHAM SIDING	213	S1055 INTERSECT ZASTRON	0.65	MASHAM SIDING 492 ZASTRON
T01288	T1288	XXXXXX	TRAFALGAR - DAMPOORT	213	S1055 INTERSECT ZASTRON	3.70	S361 INTERSECT ZASTRON
T01291	T1291	XXXXXX	DIEPFontein - ZASTRON	213	S361 INTERSECT ZASTRON	5.00	S365 INTERSECT ZASTRON
T01292	T1292	XXXXXX	ZWARTFontein - DIEPFontein	213	S365 T1285 INTERSECT ZASTRON	3.30	S2 INTERSECT ZASTRON
T01293	T1293	XXXXXX	DRIEFontein - STERKFontein	214	T1292 INTERSECT ZASTRON	3.80	T1294 INTERSECT ZASTRON
T01294	T1294	XXXXXX	HOUT CONSTANT - VINCENNIS	214	S365 INTERSECT ZASTRON	9.10	S2 INTERSECT ZASTRON
T01295	T1295	XXXXXX	NANTES - LENS	214	T1294 INTERSECT ZASTRON	1.90	BORDER LENS 541 ZASTRON
T01296	T1296	XXXXXX	ALOE POORT	214	S2 INTERSECT ZASTRON	1.65	BORDER SUB DIV 1 OF ALOE POORT 194 ZASTRON
T01297	T1297	XXXXXX	ALOE POORT - WORSTFontein	214	S2 INTERSECT ZASTRON	8.40	S366 INTERSECT ZASTRON
T01298	T1298	T2318	SAAIFontein - RIETFontein	189	S736 INTERSECT WEPENER	6.10	T768 INTERSECT WEPENER
T01299	T1299	XXXXXX	BUSHMAN'SFontein - ROBERTSRUST	189	S736 INTERSECT DEWETSDORP	7.70	S733 S732 INTERSECT HOBHOUSE
T01300	T1300	XXXXXX	SAAIHOEK - GUILDFORD	189	S733 INTERSECT DEWETSDORP	4.10	S732 INTERSECT HOBHOUSE
T01301	T1301	XXXXXX	DAGGAFontein - BARE FLATS	175	S732 INTERSECT DEWETSDORP	5.48	BORDER SUB DIV 1 OF BARE FLATS 721 DEWETSDORP
T01302	T1302	XXXXXX	OATLANDS - THE SPRINGS	175	S732 INTERSECT DEWETSDORP	3.50	T1301 INTERSECT DEWETSDORP
T01303	T1303	XXXXXX	DAGGAFontein - MONT ROSE	189	S732 INTERSECT DEWETSDORP	6.90	S733 INTERSECT DEWETSDORP
T01304	T1304	XXXXXX	RIETPOORT - THORLEY	189	S733 IINTERSECT DEWETSDORP	11.45	S109 INTERSECT DEWETSDORP
T01305	T1305	XXXXXX	ELIM - REDHILL	189	S733 INTERSECT DEWETSDORP	6.80	BORDER REDHILL 325 DEWETSDORP
T01306	T1306	XXXXXX	WELKOM - KLEIN HOEK	189	T1305 INTERSECT DEWETSDORP	1.60	BORDER KLEIN HOEK 284 DEWETSDORP
T01307	T1307	XXXXXX	DEWETSDORPSTASIE - ELIM	188	S1297 INTERSECT DEWETSDORP	0.95	BORDER ELIM 601 DEWETSDORP
T01309	T1309	XXXXXX	THORLEY - HONEYLON	189	S733 INTERSECT DEWETSDORP	0.95	BORDER HONEYTON 268 DEWETSDORP
T01310	T1310	XXXXXX	KAREEFontein - JOUBERTSPAN	188	S109 INTERSECT DEWETSDORP	2.40	BORDER JOUBERTSPAN 426 DEWETSDORP
T01311	T1311	XXXXXX	KONDOA - DAGGAFontein	175	S109 INTERSECT DEWETSDORP	4.95	S732 INTERSECT DEWETSDORP
T01312	T1312	XXXXXX	RIETPOORT - COLINFIELD	174	S109 INTERSECT DEWETSDORP	9.70	S751 INTERSECT DEWETSDORP
T01313	T1313	XXXXXX	KOPJESKRAAL - THALASSA	174	S751 INTERSECT BOTSHABELO	3.40	T1312 INTERSECT DEWETSDORP
T01316	T1316	XXXXXX	BULTFontein - BRADFORD	174	S300 INTERSECT BOTSHABELO	5.65	S867 INTERSECT BOTSHABELO
T01317	T1317	XXXXXX	SPRINGSIDE - BRADFORD	174	S867 INTERSECT DEWETSDORP	0.25	BORDER CRAIGMOUNT 194 DEWETSDORP
T01318	T1318	XXXXXX	GELUKSLAAGTE - UITZICHT ZUID	174	T1420 INTERSECT BOTSHABELO	3.65	BORDER GREYLINGSRUST 242 BOTSHABELO
T01320	T1320	XXXXXX	ONVERWACHT - PARANA	174	S300 AANS DEWETSDORP	0.80	S144 AANS DEWETSDORP
T01322	T1322	XXXXXX	ERNESTPRIDE	174	S109 INTERSECT DEWETSDORP	1.30	BORDER BEZUIDENHOUTS DRAAI 185 DEWETSDORP
T01324	T1324	XXXXXX	VAALBANK - MARAIS RUST	174	S109 INTERSECT DEWETSDORP	6.80	BORDER MARAIS RUST 321 DEWETSDORP
T01325	T1325	XXXXXX	SPITSKOP - NIEUWEJAARSFontein	174	S740 INTERSECT DEWETSDORP	4.90	BORDER VINGERFontein 328 DEWETSDORP
T01327	T1327	XXXXXX	NELSKRAAL - STERKFontein	174	S144 INTERSECT DEWETSDORP	6.55	BORDER STERKFontein 127 DEWETSDORP
T01328	T1328	XXXXXX	SARON - JENA	174	S144 INTERSECT DEWETSDORP	4.20	T1327 INTERSECT DEWETSDORP
T01329	T1329	XXXXXX	SPRINGFontein - KROMSPRUIT	174	S300 INTERSECT DEWETSDORP	8.30	S144 INTERSECT DEWETSDORP
T01330	T1330	XXXXXX	LUSTHOF - KROMSPRUIT	174	P6/1 INTERSECT DEWETSDORP	1.50	BORDER KOPJE ALLEEN 11 DEWETSDORP
T01332	T1332	XXXXXX	KOPJE ALLEEN - MIDDELDEEL	174	P6/1 INTERSECT DEWETSDORP	7.85	S300 INTERSECT DEWETSDORP
T01333	T1333	XXXXXX	MELKRAAL - KARREEBOSCHFontein	174	S737 INTERSECT DEWETSDORP	4.75	T1332 INTERSECT DEWETSDORP
T01334	T1334	XXXXXX	SKULPADDRAAI - UITKYK	174	S144 INTERSECT DEWETSDORP	2.20	BORDER CORONA 186
T01335	T1335	XXXXXX	STILFontein - MEMORY	174	P6/1 INTERSECT DEWETSDORP	1.40	BORDER MEMORY 581 DEWETSDORP
T01336	T1336	XXXXXX	KLIPFontein - RIETKUIL	187	S108 INTERSECT REDDERSBURG	8.45	T842 INTERSECT REDDERSBURG
T01337	T1337	XXXXXX	KLIPFontein - BOSCHKLOOF	187	T1336 INTERSECT REDDERSBURG	5.50	BORDER BOSCHKLOOF 137 REDDERSBURG
T01338	T1338	XXXXXX	KROONSPRUIT - GROOTFontein	187	S108 INTERSECT REDDERSBURG	1.65	BORDER GROOTFontein 22 REDDERSBURG
T01339	T1339	XXXXXX	MARSFontein	186	S108 INTERSECT REDDERSBURG	1.30	BORDER HALLUM 85 REDDERSBURG

Comp No	Road No	Old No	Road Description	Topo No	Start Description	Kilometer	End Description
T01340	T1340	XXXXXX	GROOTWATER - SPITSKOP	187	S108 INTERSECT REDDERSBURG	0.40	BORDER SPITSKOP 203 REDDERSBURG
T01341	T1341	XXXXXX	POSEN	187	S108 INTERSECT REDDERSBURG	5.30	BORDER POSEN 342 REDDERSBURG
T01342	T1342	XXXXXX	AVONDUUR - HESSIESDEEL	187	S108 INTERSECT REDDERSBURG	2.80	BORDER HESSIESDEEL 140 REDDERSBURG
T01343	T1343	XXXXXX	ALICE - DEELFONTEIN	187	S744 INTERSECT DEWETSDORP	3.90	S108 INTERSECT DEWETSDORP
T01344	T1344	T844	BRANDKOP - RUILPLAATS	187	S737 INTERSECT DEWETSDORP	4.55	BORDER DAMPOORT OOST 470 DEWETSDORP
T01345	T1345	XXXXXX	DE MEUL - BLOUBOSKOP	187	S300 INTERSECT DEWETSDORP	9.50	S737 INTERSECT DEWETSDORP
T01346	T1346	XXXXXX	NIEKERKS VLEI - DAMFONTEIN	173	S300 INTERSECT DEWETSDORP	4.80	T112 INTERSECT DEWETSDORP
T01347	T1347	XXXXXX	THE HOPE - KLIPPLAATSDRIF	173	S300 INTERSECT DEWETSDORP	10.80	T1346 INTERSECT DEWETSDORP
T01348	T1348	XXXXXX	GROENVLEI - TOCHGEKREGEN	173	T1347 INTERSECT DEWETSDORP	2.85	T1346 INTERSECT DEWETSDORP
T01349	T1349	XXXXXX	TORBREK - VAN TONDERS'S DEEL	187	S300 INTERSECT REDDERSBURG	0.90	BORDER VAN TONDER'S DEEL 290 REDDERSBURG
T01350	T1350	XXXXXX	SAAMWERK - BIESJESFONTEIN	187	S741 INTERSECT REDDERSBURG	8.20	S300 INTERSECT REDDERSBURG
T01351	T1351	XXXXXX	FONTEINTJIE - GILBOA OOST	187	S300 INTERSECT DEWETSDORP	12.50	S737 INTERSECT DEWETSDORP
T01352	T1352	XXXXXX	DEVON FARM - BEYERSKOPJE	187	S744 INTERSECT DEWETSDORP	3.45	T1351 INTERSECT DEWETSDORP
T01353	T1353	XXXXXX	KASSEL - SANNIESDEEL	187	T1351 INTERSECT DEWETSDORP	2.60	BORDER SANNIESDEEL 21 DEWETSDORP
T01354	T1354	XXXXXX	VOGELFONTEIN - BULSFONTEIN	186	S300 INTERSECT REDDERSBURG	4.20	BORDER BULSFONTEIN 420 REDDERSBURG

Comp No	Road No	Old No	Road Description	Topo No	Start Description	Kilometer	End Description
T01355	T1355	XXXXXX	MYNHOOP	186	N6/8 INTERSECT REDDERSBURG	0.85	BORDER MYNHOOP 199 REDDERSBURG
T01356	T1356	XXXXXX	ZAMENLOOP - STERK FONTEIN	187	S300 INTERSECT REDDERSBURG	2.50	BORDER STERK FONTEIN 167 REDDERSBURG
T01357	T1357	XXXXXX	CORUNNA	187	T1356 INTERSECT REDDERSBURG	1.60	BORDER WELTEVREDEN 214 REDDERSBURG
T01358	T1358	XXXXXX	VEELGELUK - MOOIVLEY	173	S299 INTERSECT REDDERSBURG	11.40	T106 INTERSECT BLOEMFONTEIN
T01359	T1359	XXXXXX	CARSE O' GOWRIE - WILGE DRAAI	173	S299 INTERSECT REDDERSBURG	12.20	T1358 INTERSECT BLOEMFONTEIN
T01360	T1360	XXXXXX	CARSE O' GOWRIE - KLIPKUIL	173	S299 INTERSECT REDDERSBURG	4.90	T1358 INTERSECT BLOEMFONTEIN
T01361	T1361	XXXXXX	VLAKFONTEIN	173	T1360 INTERSECT REDDERSBURG	3.50	T1359 INTERSECT REDDERSBURG
T01362	T1362	XXXXXX	ELOFFSVLEI - BLENHEIM	187	S741 INTERSECT REDDERSBURG	1.15	BORDER BLENHEIM 270 REDDERSBURG
T01363	T1363	XXXXXX	STRAUSSFONTEIN - OUDE BEERVLEI	172	S299 INTERSECT BLOEMFONTEIN	5.85	S1270 INTERSECT REDDERSBURG
T01366	T1366	XXXXXX	DRIEFONTEIN - CLIFTON	186	S657 INTERSECT REDDERSBURG	16.05	S864 INTERSECT REDDERSBURG
T01367	T1367	XXXXXX	VLAKFONTEIN ZUID - FONTEINTJE	186	S145 INTERSECT REDDERSBURG	9.80	S743 INTERSECT REDDERSBURG
T01368	T1368	XXXXXX	BULBERGSFONTEIN - OUDE BEERVLEI	186	S741 AANS REDDERSBURG	6.30	S1270 AANS REDDERSBURG
T01369	T1369	XXXXXX	DRIEFONTEIN - FONTEINTJE	186	T1366 INTERSECT REDDERSBURG	5.45	T1367 INTERSECT REDDERSBURG

Comp No	Road No	Old No	Road Description	Topo No	Start Description	Kilometer	End Description
T01370	T1370	XXXXXX	OVERSCHOT - JACKHALSPOORT	186	S657 INTERSECT REDDERSBURG	5.40	T1366 INTERSECT REDDERSBURG
T01371	T1371	XXXXXX	BOEZAKSFONTEIN - SPRINGFONTEIN	186	P54/3 INTERSECT REDDERSBURG	4.75	BORDER SPRINGFONTEIN 112 REDDERSBURG
T01372	T1372	T1373	OLIEVENPLAAT - STILLERUST	186	S745 INTERSECT REDDERSBURG	5.60	BORDER STILLERUST 335 REDDERSBURG
T01374	T1374	XXXXXX	BOUGAINVILLEA - LEEUWPOORT	199	S1163 INTERSECT REDDERSBURG	2.15	BORDER KLEIN LEEUWPOORT 238 REDDERSBURG
T01377	T1377	XXXXXX	KLEINPLAATS - MOOIPLAAS	186	N6/6 INTERSECT REDDERSBURG	3.45	BORDER MOOIPLAAS 253 REDDERSBURG
T01378	T1378	XXXXXX	MIDDELPLAATS - ONGELUKSKOP	186	N6/6 INTERSECT REDDERSBURG	5.80	BORDER ONGELUKSKOP 89 REDDERSBURG
T01379	T1379	XXXXXX	UITKYK - WILDEBEESTFONTEIN	200	S659 INTERSECT REDDERSBURG	8.20	S742 INTERSECT REDDERSBURG
T01381	T1381	XXXXXX	LEMOENKLOOF - KNAPDAAR	200	S659 INTERSECT REDDERSBURG	7.75	S659 INTERSECT REDDERSBURG
T01382	T1382	XXXXXX	KOPPIESKRAAL	200	T1381 INTERSECT REDDERSBURG	1.35	BORDER SUB DIV 1 OF KOPPIESKRAAL REDDERSBURG
T01383	T1383	T1392	BOOMPLAAS - ULM	200	T1381 INTERSECT REDDERSBURG	1.50	BORDER ULM 340 REDDERSBURG
T01384	T1384	XXXXXX	KNAPDAAR - VENTERSHOEK	200	T1381 INTERSECT REDDERSBURG	2.50	BORDER SUB DIV 3 OF VENTERSHOEK 23 REDDERSBURG
T01385	T1385	XXXXXX	VENTERSHOEK	200	T1384 INTERSECT REDDERSBURG	0.75	BORDER SUB DIV 1 OF VENTERSHOEK 23 REDDERSBURG
T01386	T1386	XXXXXX	KNAPDAAR - HOPE	187	S659 INTERSECT REDDERSBURG	7.05	S742 INTERSECT REDDERSBURG
T01387	T1387	XXXXXX	DOORNFONTEIN - SPES BONA	187	S659 INTERSECT REDDERSBURG	3.20	BORDER SPES BONA 401 REDDERSBURG
T01388	T1388	T1389 & T1392	KLEINDAM - UITZICHT	200	S659 INTERSECT REDDERSBURG	16.25	S660 INTERSECT SMITHFIELD
T01390	T1390	XXXXXX	LAKENVLEI - RUSTFONTEIN	200	T1398 INTERSECT SMITHFIELD	1.00	BORDER RUSTFONTEIN 40 SMITHFIELD
T01391	T1391	XXXXXX	DONKERHOEK - KLIPHUIS	200	T1388 INTERSECT REDDERSBURG	1.10	BORDER KLIPHUIS 41 REDDERSBURG
T01393	T1393	XXXXXX	MIDDELFONTEIN	200	S863 INTERSECT REDDERSBURG	2.65	T4971 INTERSECT REDDERSBURG
T01394	T1394	XXXXXX	MORGENZON - ZUURSPRUIT	200	S659 INTERSECT REDDERSBURG	3.55	T1379 INTERSECT REDDERSBURG
T01395	T1395	XXXXXX	GELUK - TWEESPRUIT	200	T1394 INTERSECT REDDERSBURG	2.60	BORDER TWEESPRUIT 102 REDDERSBURG
T01396	T1396	XXXXXX	REGERING - DANKBAAR	187	S742 INTERSECT REDDERSBURG	2.55	BORDER SUB DIV 1 OF DANKBAAR 65 REDDERSBURG
T01397	T1397	XXXXXX	RHEEBOKFONTEIN - WASCHBANK	187	S742 INTERSECT REDDERSBURG	6.35	T842 INTERSECT DEWETSDORP
T01398	T1398	T1391	TWEEFONTEIN - KLIPHUIS	200	S752 INTERSECT DEWETSDORP	9.25	BORDER KLIPHUIS 41 REDDERSBURG
T01399	T1399	XXXXXX	VREDE - EENZAAMSHOEK	200	N6/7 INTERSECT SMITHFIELD	5.80	S660 INTERSECT SMITHFIELD
T01400	T1400	XXXXXX	ERASMUS - ZOMENSVLAKTE	200	S752 INTERSECT SMITHFIELD	13.60	S346 INTERSECT SMITHFIELD
T01401	T1401	T1404	BANKIES - BENVILLE	200	T1400 INTERSECT SMITHFIELD	9.60	T1400 INTERSECT SMITHFIELD
T01402	T1402	XXXXXX	STRUBEN - UITZICHT	200	S752 INTERSECT SMITHFIELD	6.20	S660 AANS SMITHFIELD
T01403	T1403	XXXXXX	UITZICHT - EENZAAMHEID	200	S752 INTERSECT SMITHFIELD	3.50	T1400 INTERSECT SMITHFIELD
T01405	T1405	XXXXXX	DAMPOORT - TAFELKOP	201	S346 INTERSECT SMITHFIELD	1.75	T1401 INTERSECT SMITHFIELD
T01406	T1406	XXXXXX	VREDE	201	S346 INTERSECT SMITHFIELD	2.55	T1401 INTERSECT SMITHFIELD
T01408	T1408	XXXXXX	WILDEBEESTFONTEIN-KOPPIESKRAAL	210	S660 INTERSECT SMITHFIELD	7.70	S346 INTERSECT SMITHFIELD
T01409	T1409	XXXXXX	KALBASRAND - KUT EL AMARA	201	S120 INTERSECT SMITHFIELD	6.80	S46 INTERSECT SMITHFIELD
T01410	T1410	XXXXXX	JACHALFONTEIN - HUMAN'S RUST	201	S120 INTERSECT SMITHFIELD	21.30	S32 INTERSECT SMITHFIELD
T01411	T1411	XXXXXX	HUMANS RUST - PATRYSFONTEIN	211	S32 INTERSECT SMITHFIELD	1.45	BORDER PATRYSFONTEIN 240 SMITHFIELD
T01412	T1412	XXXXXX	MORGENZON - MIJNHARDTSRUST	201	S32 INTERSECT SMITHFIELD	16.30	T1410 INTERSECT SMITHFIELD
T01413	T1413	XXXXXX	VAALSPRUIT - LICHTENSTEIN	201	T1410 INTERSECT SMITHFIELD	1.75	BORDER WESSELS RUST 8 SMITHFIELD
T01415	T1415	XXXXXX	VAALHOEK - HUMAN'S RUST	201	S32 INTERSECT VAN STADENSURUS	1.80	BORDER DRIEFONTEIN 131 VAN STADENSURUS
T01416	T1416	XXXXXX	NOOIGEDACHT - LICHTENSTEIN	211	S32 INTERSECT SMITHFIELD	3.85	T1410 INTERSECT SMITHFIELD
T01417	T1417	XXXXXX	TOCHGEKRIJ	187	S661 INTERSECT DEWETSDORP	1.10	TOCHGEKRIJ 18 (DIEPWATER) DEWETSDORP
T01418	T1418	XXXXXX	GROOTFONTEIN - KOPFONTEIN	187	S661 INTERSECT DEWETSDORP	0.60	BORDER KOPFONTEIN 400 DEWETSDORP
T01419	T1419	XXXXXX	BULBERGSFONTEIN - OUDE BEERVLEI	186	N6/8 INTERSECT REDDERSBURG	3.35	T1368 INTERSECT REDDERSBURG
T01420	T1420	XXXXXX	SCHOONZICHT - NOOITGEDACHT	174	S751 / S867 INTERSECT BOTSHABELO	5.28	S1527 INTERSECT THABA NCHU
T01421	T1421	XXXXXX	STERKFONTEIN - MOOIPLAATS OOST	199	N6/7 INTERSECT REDDERSBURG	2.15	BORDER MOOIPLAATS OOST 268 REDDERSBURG
T01422	T1422	XXXXXX	HEXRIVIER	199	N6/7 INTERSECT REDDERSBURG	1.45	BORDER HEXRIVIER 405 REDDERSBURG
T01423	T1423	XXXXXX	SCHIEDAM - GELUKSOORD	214	S366 INTERSECT ZASTRON	5.05	S2 INTERSECT ZASTRON
T01424	T1424	XXXXXX	GELUKSOORD - SCHUTTESRUST	214	S366 INTERSECT ZASTRON	7.25	S367 INTERSECT ZASTRON
T01425	T1425	XXXXXX	AARMENIE - KRANSUNT	214	S366 INTERSECT ZASTRON	0.30	BORDER KRANSUNT 427 ZASTRON
T01426	T1426	XXXXXX	ZASTRON - BROEDERBANK	213	S2 INTERSECT ZASTRON	4.75	S2 INTERSECT ZASTRON
T01427	T1427	XXXXXX	THEODORESRUST - VAN IDEKINGS VALLE	214	T1426 INTERSECT ZASTRON	0.25	BORDER VAN IDEKINGS VALLE 351 ZASTRON
T01428	T1428	XXXXXX	THEODORES RUST - SPRINGKRAAL	213	T1426 INTERSECT ZASTRON	0.35	BORDER SPRINGKRAAL 550 ZASTRON
T01429	T1429	XXXXXX	CHARLOTTENKOP - WATERLOO	213	S366 INTERSECT ZASTRON	2.40	BORDER WATERLOO 366 ZASTRON
T01430	T1430	XXXXXX	ANNIESDAL - MINNE HABA	213	S2 T1431 INTERSECT ZASTRON	1.85	BORDER MINNE HABA 158 ZASTRON
T01431	T1431	XXXXXX	ANNIESDAL - TOCHGEKREGEN	213	S2 T1430 INTERSECT ZASTRON	5.60	BORDER TOCHGEKREGEN 454 ZASTRON
T01432	T1432	XXXXXX	HET KAMP - KLIPRAND	223	S2 INTERSECT ZASTRON	0.85	BORDER KLIPRAND 281 ZASTRON
T01433	T1433	XXXXXX	GROENVLEI - DANIEL	223	S367 INTERSECT ZASTRON	1.70	BORDER SUB DIV 1 OF DANIEL 6 ZASTRON

Comp No	Road No	Old No	Road Description	Topo No	Start Description	Kilometer	End Description
T01434	T1434	XXXXXX	HET KAMP - DANIEL	223	S2 INTERSECT ZASTRON	0.75	BORDER SUB DIV 3 OF DANIEL 6 ZASTRON
T01435	T1435	XXXXXX	REGINA - SEBASTOPOL	223	S2 INTERSECT ZASTRON	1.10	BORDER WEPENER 367 ZASTRON
T01436	T1436	XXXXXX	SCHUTTESRUST - THE PARK	224	S367 INTERSECT ZASTRON	0.81	BORDER THE PARK 294 ZASTRON
T01437	T1437	XXXXXX	REINEVELD - TREKKERSRUST	224	S366 INTERSECT ZASTRON	3.05	T1424 INTERSECT ZASTRON
T01438	T1438	XXXXXX	BRUSSEL - GOOD HOPE	224	S367 INTERSECT ZASTRON	1.35	BORDER GOOD HOPE 129 ZASTRON
T01439	T1439	XXXXXX	VAN STADEN BANK - BOOMPLAAT	224	S367 INTERSECT ZASTRON	3.45	S367 INTERSECT ZASTRON
T01440	T1440	XXXXXX	BERGKLOOF - IONA	224	S368 INTERSECT ZASTRON	4.05	BORDER IONA 212 ZASTRON
T01442	T1442	XXXXXX	BERGKLOOF - ISAACSFONTEIN	224	S368 INTERSECT ZASTRON	3.75	BORDER ISAACSFONTEIN 407 ZASTRON
T01443	T1443	XXXXXX	LUSTHOF - WITFONTEIN	223	P53/1 INTERSECT ZASTRON	8.00	S367 T1444 INTERSECT ZASTRON
T01444	T1444	XXXXXX	LUSTHOF - HOOGLANDEN	223	S367 T1443 INTERSECT ZASTRON	12.85	S368 INTERSECT ZASTRON
T01445	T1445	XXXXXX	OOSTENRIJK - BUDA	223	P53/1 INTERSECT ZASTRON	3.40	T1443 INTERSECT ZASTRON
T01446	T1446	XXXXXX	OOSTENRIJK - PIETERSBERG	223	P53/1 INTERSECT ZASTRON	5.30	BORDER ZULULAND 187 ZASTRON
T01448	T1448	XXXXXX	WATERKLOOF - WELGEMOED	224	P53/1 INTERSECT STERKSPRUIT	0.80	BORDER WELGEMOED 133 STERKSPRUIT
T01449	T1449	XXXXXX	WATERKLOOF - GRASBULT	224	P53/1 INTERSECT STERKSPRUIT	1.90	BORDER GOEDEGUNST 134 STERKSPRUIT
T01450	T1450	XXXXXX	POSHULISHOEK - ROBIJN	224	T1449 INTERSECT STERKSPRUIT	0.80	BORDER ROBIJN 138 STERKSPRUIT
T01451	T1451	XXXXXX	GRASBULT - HANGKLIP	224	T1449 INTERSECT STERKSPRUIT	0.33	BORDER HANGKLIP 262 STERKSPRUIT
T01452	T1452	XXXXXX	LOUWSPOST - ZWARTFONTEIN	224	S369 INTERSECT STERKSPRUIT	1.80	BORDER ZWARTFONTEIN 516 STERKSPRUIT
T01453	T1453	XXXXXX	SUSAN - STEPHANE	224	S369 INTERSECT STERKSPRUIT	0.95	BORDER STEPHANE 240 STERKSPRUIT
T01455	T1455	XXXXXX	VREDE - LANGVERWACHT	224	S369 INTERSECT STERKSPRUIT	1.80	BORDER LANGVERWACHT 37 STERKSPRUIT
T01456	T1456	T1455	HUMANSRUST - VREDE	224	S369 INTERSECT STERKSPRUIT	1.40	BORDER VREDE 93 STERKSPRUIT
T01458	T1458	XXXXXX	LANDMETERSHOED - ALWYNHOEK	224	S369 INTERSECT STERKSPRUIT	5.10	BORDER ALWYNHOEK 11 STERKSPRUIT
T01460	T1460	XXXXXX	QUAGGAFONTEIN - MAKMANSHOEK	223	T1461 INTERSECT STERKSPRUIT	5.30	BORDER MAKMANSHOEK 13 STERKSPRUIT
T01461	T1461	XXXXXX	RIETFONTEIN - GLEN GRAIG	223	S369 INTERSECT STERKSPRUIT	6.70	GLEN GRAIG 78 ZASTRON (BORDER CONSOLIDATED FARM No 558)
T01462	T1462	XXXXXX	ERFENISKRAAL - QUAGGAFONTEIN	223	S369 INTERSECT ZASTRON	3.22	SUB DIV 1 OF QUAGGAFONTEIN QUAGGAFONTEIN 87 ZASTRON
T01463	T1463	XXXXXX	LANGVLAKTE - GLEN WATER	223	S369 INTERSECT ZASTRON	7.50	S373 INTERSECT ZASTRON
T01464	T1464	XXXXXX	GLEN WATER - MIDDELDAM	223	S373 INTERSECT ZASTRON	3.95	T1466 INTERSECT ZASTRON
T01465	T1465	XXXXXX	GLENAROUGH - ROCKWOOD	223	S373 INTERSECT ZASTRON	5.00	T1466 INTERSECT ZASTRON
T01466	T1466	XXXXXX	GROOTRAND - REEDSDALE	223	S374 INTERSECT ZASTRON	14.20	S414 INTERSECT ZASTRON
T01467	T1467	XXXXXX	BRANDWACHT - LOTERINGSFONTEIN	223	S414 INTERSECTION ZASTRON	6.55	INTERSECT AT ACCESS ROAD TO HARTEBEESTHOEK 115 ON ZONNESCHIJN 103 ZASTRON
T01468	T1468	XXXXXX	GOUDA - KLEIN PLAATS	223	S374 INTERSECT ZASTRON	1.10	BORDER KLEIN PLAATS 468 ZASTRON
T01469	T1469	XXXXXX	SPRINGFONTEIN - DANSTERSNEK	223	S374 INTERSECT ZASTRON	1.60	BORDER DANSTERSNEK 121 ZASTRON
T01470	T1470	XXXXXX	SPRINGFONTEIN - BRAKFONTEIN	223	S374 INTERSECT ZASTRON	2.80	BORDER BRAKFONTEIN 147 ZASTRON
T01471	T1471	XXXXXX	GOUDA - DRAAIBANK	223	S414 INTERSECT ZASTRON	4.70	T1470 INTERSECT ZASTRON
T01472	T1472	XXXXXX	BRAKVLEI - ZANDFONTEIN	222	S374 INTERSECT ROUXVILLE	4.65	BORDER DE WINNAARSPRUIT 147 ROUXVILLE
T01475	T1475	XXXXXX	ZUSTERSTROOM - BROEDERSTROOM	233	S414 AANS ROUXVILLE	0.80	BORDER BROEDERSTROOM 91 ROUXVILLE
T01476	T1476	T1478	RIETFONTEIN - HOEKFONTEIN	222	S414 INTERSECT ROUXVILLE	2.70	BORDER TIGERHOEK 114 ROUXVILLE
T01477	T1477	XXXXXX	BLAAUWBOSCHFONTEIN-ROODEKOPFONTEIN	222	S414 INTERSECT ROUXVILLE	2.90	T1479 INTERSECT ROUXVILLE
T01479	T1479	XXXXXX	LEEUEWKOP - VLAKPLAATS	222	S378 INTERSECT ROUXVILLE	12.70	S378 INTERSECT ROUXVILLE
T01480	T1480	XXXXXX	HOEKFONTEIN - MERINO	222	T1476 INTERSECT ROUXVILLE	4.60	BORDER MERINO 559 ROUXVILLE
T01481	T1481	XXXXXX	KLAARWATER - AANHOU	232	T1482 INTERSECT ROUXVILLE	2.55	BORDER AANHOU 999 ROUXVILLE
T01482	T1482	XXXXXX	EXCELSIOR - KRAAIFONTEIN	232	S378 INTERSECT ROUXVILLE	7.25	BORDER KRAAIFONTEIN 109 ROUXVILLE
T01483	T1483	XXXXXX	MIDDELVLIEI - NOOITGEDACHT	232	S378 INTERSECT ROUXVILLE	5.45	T1482 INTERSECT ROUXVILLE
T01484	T1484	XXXXXX	GROOTDAM - VAALKOP	232	S415 INTERSECT ROUXVILLE	1.85	BORDER VAALKOP 789 ROUXVILLE
T01485	T1485	XXXXXX	ZEVENJAARFONTEIN - WELTEVREDEN	232	T1486 INTERSECT ROUXVILLE	0.75	BORDER WELTEVREDEN 945 (967) ROUXVILLE
T01486	T1486	XXXXXX	LA ESPERANCE - MAKKATEESFONTEIN	232	N6/6 INTERSECT ROUXVILLE	13.00	S378 INTERSECT ROUXVILLE
T01487	T1487	XXXXXX	AVIGNON - BERGFONTEIN	232	N6/6 INTERSECT ROUXVILLE	3.00	BORDER BERGFONTEIN 280 ROUXVILLE
T01488	T1488	XXXXXX	BEESTEKRAAL - SAMENRUST	232	N6/6 S381 INTERSECT ROUXVILLE	9.05	T1486 INTERSECT ROUXVILLE
T01489	T1489	XXXXXX	KLIPKOP - CHRISTIANA	232	T1488 INTERSECT ROUXVILLE	0.45	BORDER CHRISTIANA 891 ROUXVILLE
T01490	T1490	XXXXXX	KLIPKOP	232	T1489 INTERSECT ROUXVILLE	0.75	BORDER SUB DIV 2 OF KLIPKOP 54 ROUXVILLE
T01491	T1491	XXXXXX	WINDPOORT - KLIP KOP	232	N6/6 INTERSECT ALI WAL-NOORD	3.40	BORDER TWEE SPRUIT 1053 ALI WAL-NOORD
T01492	T1492	XXXXXX	KRUIDFONTEIN - IRENE	232	S378 INTERSECT ROUXVILLE	1.10	BORDER IRENE 1050 ROUXVILLE
T01493	T1493	XXXXXX	MORGENZON - VERBEELDINGSKRAAL	232	S378 INTERSECT ROUXVILLE	8.10	SUB DIV 1 OF VERBEELDINGSKRAAL 1058 ROUXVILLE
T01494	T1494	XXXXXX	HERMITAGE	232	T1493 INTERSECT ALI WAL-NOORD	2.45	BORDER SUB DIV 1 OF HERMITAGE 1057 ALI WAL-NOORD
T01495	T1495	XXXXXX	KRUIDFONTEIN - RETREAT	232	S378 INTERSECT ALI WAL-NOORD	7.90	BORDER RETREAT 754 ALI WAL-NOORD
T01502	T1502	XXXXXX	ORANJEVILLEDG - ORANJEVILLE	9	T1503 INTERSECT ORANJEVILLE	5.50	BORDER SUB DIV 33 OF VAALDAM SETTLEMENT 1777 AT THE GATE OF THE VOORTREKKER CAMP SITE

Comp No	Road No	Old No	Road Description	Topo No	Start Description	Kilometer	End Description
T01503	T1503	XXXXXX	VAALDAM SETTLE	9	A139 INTERSECT (CLOSED ON PROC BUT EXISTS IN FIELD) ORANJEVILLE	5.87	BORDER SUB DIV 6 OF VAALDAM SETTLEMENT 1777 ORANJEVILLE
T01504	T1504	XXXXXX	VAALDAM SETTELMENT ROAD	9	T1503 INTERSECTS ORANJEVILLE	4.10	BORDER SUB DIV 5 OF VAALDAM SETTLEMENT 1777 ORANJEVILLE
T01506	T1506	XXXXXX	DENVER - PIENAARS RUST	9	P44/2 INTERCECTS ORANJEVILLE	0.64	DORDER PIENAARS RUST 1194 ORANJEVILLE
T01508	T1508	XXXXXX	DENEYSVILLE TOWNLANDS - MOOIPLAATS	9	P44/2 INTERSECTS DENEYSVILLE	4.71	T1509 INTERSECTS DENEYSVILLE
T01509	T1509	XXXXXX	EXCELSIOR - ROSENDAL	9	P85/3 INTERSECTS DENEYSVILLE	5.20	S965 INTERSECTS DENEYSVILLE
T01510	T1510	XXXXXX	KLIPFONTEIN - ZWAAI	9	P29/1 INTERSECTS DENEYSVILLE	2.10	BORDER ZWAAI 775 DENEYSVILLE
T01511	T1511	XXXXXX	KLIPFONTEIN - VLAKLAAGTE	9	P29/2 INTERSECTS DENEYSVILLE	0.90	BORDER VLAKLAAGTE 1291 DENEYSVILLE
T01512	T1512	XXXXXX	EXCELSIOR - VAALBANK	9.8	P85/3 INTERSECTS DENEYSVILLE	9.80	T1513 INTERSECTS SASOLBURG
T01513	T1513	XXXXXX	ZANDFONTEIN - VAALBANK	8	P11/1 INTERSECTS SASOLBURG	9.02	P85/3 INTERSECTS SASOLBURG
T01514	T1514	XXXXXX	MODDERFONTEIN - VAALBANK	8	P29/1 INTERSECTS SASOLBURG	6.76	T1513 INTERSECTS SASOLBURG
T01515	T1515	XXXXXX	ZANDFONTEIN - ABRAHAMSRUST	8	P83/1 INTERSECTS SASOLBURG	2.10	BORDER DAYSRING 49 SASOLBURG
T01518	T1518	XXXXXX	ERINA - BRAKKUIL	7	P56/2 INTERSECTS SASOLBURG	7.57	P10/1 INTERSECTS SASOLBURG
T01519	T1519	XXXXXX	BERLIN - DRIEFONTEIN	7	P56/2 INTERSECTS SASOLBURG	2.10	BORDER PORTION 3 PROCEEDERFONTEIN 100 SASOLBURG
T01522	T1522	XXXXXX	EXCELSIOR - WOOLDRIDGE	7	S1052 INTERSECTS PARYS	1.50	BORDER WOOLDRIDGE 65 PARYS
T01523	T1523	XXXXXX	MODDERFONTEIN - WONDERBOSCH	7	S1052 INTERSECTS PARYS	1.54	BORDER WONDERBOSCH 177 PARYS
T01524	T1524	XXXXXX	SMALFONTEIN - TWEEFONTEIN	7	P56/2 INTERSECTS PARYS	0.42	BORDER SUB 3 TWEEFONTEIN 385 PARYS
T01525	T1525	XXXXXX	WELVERDIEND - TWEEFONTEIN	7	S280 INTERSECTS PARYS	1.58	BORDER SUB DIV 1 OF GELUKSOORD 306 PARYS
T01527	T1527	XXXXXX	DAWIDSFONTEIN - KOPPIESFONTEIN	7	P66/2 INTERSECTS PARYS	6.12	T1528 INTERSECTS PARYS
T01528	T1528	XXXXXX	WILDEHONDEKOP - CAIRO	7	S154 INTERSECTS PARYS	7.32	BORDER PIPE 157 PARYS
T01529	T1529	XXXXXX	HENNINGSKRAAL - EVA	7	S154 INTERSECTS PARYS	2.85	T1528 INTERSECTS PARYS
T01530	T1530	XXXXXX	BRAKLAAGTE - KLIP PLAAT	7	S274 INTERSECTS PARYS	8.00	S274 INTERSECTS PARYS
T01534	T1534	XXXXXX	FAIRVIEW - WELTEVREDEN	7	S154 NTERSECTS PARYS	4.10	BORDER OF WELTEVREDEN 188 PARYS
T01535	T1535	XXXXXX	LEEUEWENDRAAI - BIJJOENSLAAGTE	7	S274 INTERSECTS PARYS	4.96	S164 INTERSECTS PARYS
T01536	T1536	XXXXXX	KROMELLENBOOG - UITKYK	7	S274 INTERSECTS PARYS	3.40	T1535 INTERSECTS PARYS
T01537	T1537	XXXXXX	LEEUEWENDRAAI - SUB 1 OF MOOI-KRAAL	7	S274 INTERSECTS PARYS	3.00	BORDER SUB 1 OF MOOI KRAAL 355
T01539	T1539	XXXXXX	WELGENOEG - PALMIETFONTEIN	8, 19	P9/4 INTERSECTS SASOLBURG	13.70	P30/1 INTERSECTS SASOLBURG
T01540	T1540	XXXXXX	SCHAAPPLAATS - JANSENVILLE	8	T1539 INTERSECTS SASOLBURG	4.80	S969 INTERSECTS SASOLBURG
T01541	T1541	XXXXXX	SCHAAPPLAATS	8, 19	S269 INTERSECTS SASOLBURG	3.25	T1539 INTERSECTS SASOLBURG
T01543	T1543	T1542	SCHAAPPLAATS	8	T1539 INTERSEC SASOLBURG	4.51	S269 INTERCECTS SASOLBURG
T01545	T1545	XXXXXX	OPPERMANRSHOOGTE - ERFBLOEM	20	S44 INTERSECTS ORANJEVILLE	2.91	S1301 INTERSECTS ORANJEVILLE
T01547	T1547	XXXXXX	SCHAAPPLAATS - ROOIBULT	19, 20	P9/4 INTERSECTS HEILBRON	9.00	S1064 INTERSECTS HEILBRON
T01548	T1548	XXXXXX	LANGVERWACHT - BLESBOKFONTEIN	20	T1547 INTERSECTS HEILBRON	7.10	S1064 INTERSECTS HEILBRON
T01549	T1549	XXXXXX	LOUIS RUST - LEEUWENBANK	20	S159 INTERSECTS HEILBRON	2.40	BORDER SUB 6 OF LEEUWENBANK 117 HEILBRON
T01550	T1550	XXXXXX	MOEDERSDEEL - RIVIERA	20	S159 INTERSECTS HEILBRON	10.60	BORDER RIVIERA 1781 HEILBRON
T01551	T1551	XXXXXX	RIVIERA	20	T1550 INTERSECTS HEILBRON	0.41	BORDER SUB 7 RIVIERA 1781 HEILBRON
T01552	T1552	XXXXXX	SENA'S DEEL - GOEDE HOOP	20	S159 INTERSECTS HEILBRON	3.52	BORDER GOEDE HOOP 598 HEILBRON
T01553	T1553	XXXXXX	ERFENIS - LUSTHOF	21	T1554 INTERSECTS HEILBRON	3.97	BORDER LUSTHOF 1780 HEILBRON
T01554	T1554	XXXXXX	MOOIMEISIESFONTEIN	21	T1552 INTERSECTS HEILBRON	5.00	T1556 INTERSECTS HEILBRON
T01556	T1556	XXXXXX	WELTEVREDEN - INLOOP	21	S159 INTERSECTS HEILBRON	5.80	BORDER INLOOP 395 HEILBRON
T01557	T1557	T1558	SENA'S DEEL - WILDEBEEFSFONTEIN	21	S159 INTERSECTS HEILBRON	4.00	S240 INTERSECTS HEILBRON
T01558	T1558	XXXXXX	WILDEBEEFSFONTEIN - MOOIPLAATS	21	T1559 INTERSECTS HEILBRON	0.25	BORDER VADERSERF 483 HEILBRON
T01559	T1559	XXXXXX	ROODEKRAAL - MOOIPLAATS	20	S160 INTERSECTS HEILBRON	6.63	S240 INTERSECTS HEILBRON
T01564	T1564	XXXXXX	PALMIETFONTEIN - LANQUEDOC	52	S972 INTERSECTS PETRUS STEYN	7.70	T2295 INTERSECTS PETRUS STEYN
T01565	T1565	XXXXXX	PETRUS RUST - MIDDELKAMP	20	S160 INTERSECTS HEILBRON	5.86	T4264 INTERSECTS HEILBRON
T01566	T1566	XXXXXX	KROMKUIL - RIVIERA	20	S159 INTERSECTS ORANJEVILLE	2.44	BORDER RIVIERA 1781 ORANJEVILLE
T01567	T1567	XXXXXX	LOUIS RUST - HOEKFONTEIN	20	S159 INTERSECTS ORANJEVILLE	5.60	T1569 INTERSECTS ORANJEVILLE
T01568	T1568	XXXXXX	ROODEPOORT - BRAKSPRUIT	20	S160 INTERSEC HEILBRON	4.91	T1567 INTERSECTS HEILBRON
T01569	T1569	XXXXXX	KRABFONTEIN- ROODEPOORT	20	S146 INTERSECTS HEILBRON	7.53	T1568 INTERSECTS HEILBRON
T01570	T1570	XXXXXX	INHOEK - KRABFONTEIN	20	S44 INTERSECTS ORANJEVILLE	8.80	T1569 INTERSECTS ORANJEVILLE
T01571	T1571	XXXXXX	VAALBANK - STEPHANUS RUST	20	S44 INTERSECTS ORANJEVILLE	4.10	T1570 INTERSECTS ORANJEVILLE
T01572	T1572	XXXXXX	PAARDE VLEY - HELDER WATER	20	S44 INTERSECTS ORANJEVILLE	4.42	BORDER HELDER WATER 691 ORANJEVILLE
T01573	T1573	XXXXXX	GOEDE HOOP - SCHAAPPLAATS	20	S44 INTERSECTS ORANJEVILLE	12.15	T1547 INTERSECTS ORANJEVILLE
T01575	T1575	T1574	WAGA - VRYHEID	20	S1220 INTERSECTS ORANJEVILLE	2.91	BORDER CHARLEYVILL 805 ORANJEVILLE
T01578	T1578	T4212	B.S RUST - TWEDE GELUK	19	P9/4 INTERSECTS HEILBRON	2.00	BORDER SUB 1 OF DRIEHOEK 50 HEILBRON
T01579	T1579	XXXXXX	RUST - PISTORIA	19	P9/4 INTERSECTS HEILBRON	4.15	S70 INTERSECTS HEILBRON
T01580	T1580	XXXXXX	MOEDER LIEF - B.S. RUST	19	S70 INTERSECTS HEILBRON	4.60	T1579 INTERSEC HEILBRON
T01581	T1581	XXXXXX	SCHAAPPLAATS - AANDENK	19	P9/4 INTERSECTS HEILBRON	5.29	S1064 INTERSECTS HEILBRON
T01582	T1582	XXXXXX	BOOMPLAATS - SCHAAPPLAATS	19	T1583 INTERSECTS HEILBRON	4.35	BORDER OF SUB 1 OF BOOMPLAATS 566

Comp No	Road No	Old No	Road Description	Topo No	Start Description	Kilometer	End Description
T01583	T1583	XXXXXX	SCHAAPPLAATS	19	P9/4 INTERSECTS HEILBRON	4.75	T1584 INTERSECTS HEILBRON
T01584	T1584	XXXXXX	BOOMPLAATS NEDERS-SCHAAPPLAATS	19	S178 INTERSECTS HEILBRON	12.50	S269 INTERSECTS HEILBRON
T01586	T1586	T1585	TOTTENHAM - SCHAAPPLAATS	19	S70 INTERSECTS HEILBRON	7.10	T1584 INTERSECTS HEILBRON
T01587	T1587	XXXXXX	GESINA - VOORSPOED	19	S70 INTERSECT HEILBRON	4.32	T1589 INTERSECT HEILBRON
T01588	T1588	XXXXXX	LOWESTOET - MOOIVLAKTE	19	S70 INTERSECT HEILBRON	12.00	T1596 INTERSECT HEILBRON
T01589	T1589	XXXXXX	RUST DEEL - WONDERFONTEIN	19	T1588 INTERSECT HEILBRON	7.23	T1590 INTERSECT HEILBRON
T01590	T1590	XXXXXX	PISTORIA - MOOI UITZIGT	19	S70 INTERSECTS HEILBRON	7.80	S148 INTERSECT HEILBRON
T01591	T1591	XXXXXX	GROOT DAM - RUST	19	S148 INTERSECT HEILBRON	7.20	T1589 INTERSECT HEILBRON
T01592	T1592	XXXXXX	GROOTDAM - THE RIDGE	19	T1591 INTERSEC HEILBRON	1.94	T1593 INTERSEC HEILBRON
T01593	T1593	XXXXXX	GROOTPAD - THE RIDGE	19	S148 INTERSECT HEILBRON	2.62	BORDER SUB 1 THE RIDGE 1273
T01594	T1594	XXXXXX	KLEIN RIETSPRUIT - ANNA'S RUST	19	S148 INTERSECT HEILBRON	4.40	T1591 INTERSECT
T01596	T1596	XXXXXX	KORTLAAGTE - GOEDGEDACHT	19	S70 INTERSECT HEILBRON	6.55	S973 INTERSECT HEILBRON
T01597	T1597	XXXXXX	VLAKKUIL - KLIPPAN	19	S148 INTERSECT HEILBRON	3.90	BORDER KLIPPAN 1720 HEILBRON
T01598	T1598	XXXXXX	LANGPLAATS - ALOE	19	S255 INTERSECT HEILBRON	4.22	P30/1 INTERSECT HEILBRON
T01600	T1600	XXXXXX	SCHAAPPLAATS	19	S70 INTERSECT HEILBRON	7.25	S269 INTERSECT HEILBRON
T01601	T1601	XXXXXX	WITTEPOORT - WELBEDACHT	18	S154 INTERSECT PARYS	7.45	S970 INTERSECT PARYS
T01603	T1603	XXXXXX	KALKPAN - BIESJES BULT	18	S970 INTERSECT PARYS	2.70	BORDER SUB 1 BIESJES BULT 305 PARYS
T01604	T1604	XXXXXX	CLAASSENS RUST - SPES BONA	18	BORDER CLAASSENS RUST 223 KOPPIES	10.24	BORDER SPES BONA 55 KOPPIES
T01605	T1605	XXXXXX	MOLL'S KOP - LIONS DEN	18	S1186 INTERSECT KOPPIES	6.93	T1601 INTERSECT PARYS
T01607	T1607	XXXXXX	DROOGFONTEIN - WELBEDACHT	18	S274 INTERSECT KOPPIES	5.00	S970 INTERSECT KOPPIES
T01608	T1608	XXXXXX	LEEUKUIL - SCHIETKOP	7	S23 INTERSEC PARYS	5.70	BORDER SUB 1 SCHIETKOP 136 PARYS
T01609	T1609	XXXXXX	DORINGHOEK - GOEDGEDACHT	18, 7	S23 INTERSECT PARYS	8.30	S154 INTERSECT PARYS
T01610	T1610	XXXXXX	LEEUWKUIL - AANKOM	6, 17	S23 INTERSECT PARYS	9.28	S971 INTERSECT PARYS
T01612	T1612	XXXXXX	VREDEFORTDG - MIDDELBULT	6, 17	S147 INTERSECTS VREDEFORT	10.10	S971 INTERSECT VREDEFORT
T01613	T1613	XXXXXX	ELISA - DOORNHOEK	6	S212 INTERSECTS BOTHAVILLE	5.96	BOREDR DOORNHOEK 1000 PARYS
T01614	T1614	XXXXXX	HEIMSBACH - RIETKUIL	6	S210 INTERSECT VREDEFORT	5.10	S210 INTERSECT VREDEFORT
T01615	T1615	XXXXXX	RIETKUIL - VREDEFORT TOWN LANDS	6	S210 INTERSECT VREDEFORT	6.60	S212 INTERSECT VREDEFORT
T01617	T1617	XXXXXX	RIETGAT - DIEPKLOOF	6	S80 INTERSECT VREDEFORT	6.60	BORDER DIEPKLOOF 226 VREDEFORT
T01618	T1618	XXXXXX	BOOMPLAATS - MOLTENO	17	T1617 INTERSECT VREDEFORT	3.60	BORDER MOLTENO 1008 VREDEFORT
T01619	T1619	XXXXXX	VREDEFORT - VANGGATEN	17	P33/3 INTERSECT VREDEFORT	5.70	T1618 INTERSECTS VREDEFORT
T01620	T1620	XXXXXX	VOORSPOED - LISBON	52	S219 INTERSECT PETRUS STEYN	1.20	BORDER LISBON 111 PETRUS STEYN
T01621	T1621	XXXXXX	DE VAAL - WATERPOORTJE	5	S713 INTERSECT VREDEFORT	6.55	T1622 INTERSECT VREDEFORT
T01622	T1622	XXXXXX	LEEUWSPRUIT-LINDEKWEESFONTEIN	16, 17	S713 INTERSECT VREDEFORT	9.00	S713 INTERSECT VREDEFORT
T01623	T1623	XXXXXX	RACHAN - ROAMING	52	T1640 INTERSECT PETRUS STEYN	1.80	BORDER ROAMING 166 PETRUS STEYN
T01625	T1625	XXXXXX	PAARDEKRAAL - LANGKUIL	17	S149 INTERSECTS VREDEFORT	4.80	BORDER LANGKUIL 303
T01626	T1626	XXXXXX	PAARDEKRAAL	17	S149 INTERSECTS VREDEFORT	1.40	BORDER SUB 6 PAARDEKRAAL 927
T01627	T1627	XXXXXX	PAARDEKRAAL	17	T1626 INTERSECTION VREDEFORT	1.00	BORDER SUB 4 PAARDEKRAAL 927
T01628	T1628	XXXXXX	KRUISPAD - ENKELDORING	17	S147 INTERSECT VREDEFORT	1.50	BORDER GOUDVLAKTE 36 VREDEFORT
T01629	T1629	XXXXXX	GOEDEHOOP - DE RUST	17	S147 INTERSECT VREDEFORT	4.30	T1630 INTERSECT VREDEFORT
T01630	T1630	XXXXXX	SPRINGBOKVLAKTE - GOEDVERWACHT	18	S79 INTERSECT KOPPIES	18.20	S149 INTERSECTS KOPPIES
T01631	T1631	XXXXXX	WELTEVREDEN - SHEPSTONE	17	S149 INTERSECT KOPPIES	4.85	T1630 INTERSECT KOPPIES
T01632	T1632	XXXXXX	INLANDSCHE ZEE - GOEDEHOOP	18	S147 INTERSECT KOPPIES	3.80	S23 INTERSECT KOPPIES
T01633	T1633	XXXXXX	INLANDSCHE ZEE - ANNIE	18	S147 INTERSECT KOPPIES	1.67	S23 INTERSECT KOPPIES
T01634	T1634	XXXXXX	INLANDSCHE ZEE - BLINKWATER	18	S147 INTERSECT KOPPIES	3.50	BORDER SUB 1 BLINKWATER 311 KOPPIES
T01635	T1635	XXXXXX	ARCADIA - DROOGFONTEIN	18	S79 INTERSECT KOPPIES	7.00	S274 INTERSECT KOPPIES
T01636	T1636	XXXXXX	UITVAL - EENDRACHT	18	S79 INTERSEC KOPPIES	1.38	BORDER EENDRACHT 402 KOPPIES
T01637	T1637	XXXXXX	SPRINGBOKVLAKTE - GELUK	18	S79 INTERSECT KOPPIES	7.58	T1643 INTERSECT KOPPIES
T01638	T1638	XXXXXX	AVONDALE - ENKELBOSCH	18	S79 INTERSECT KOPPIES	5.30	T1637 INTERSECT KOPPIES
T01639	T1639	XXXXXX	LAXDALE - RIETKUIL	17	S149 INTERSECT VREDEFORT	0.74	BORDER RIETKUIL 122 VREDEFORT
T01640	T1640	XXXXXX	RACHAN - POTGIETER	52	S972 INTERSECT PETRUS STEYN	4.00	BORDER POTGIETER 1553 PETRUS STEYN
T01641	T1641	XXXXXX	HERTZOGIA - TARBOLTON	18	S79 INTERSECT KOPPIES	2.75	BORDER GEELBEKVLEY 38 KOPPIES
T01642	T1642	XXXXXX	ARORA - BRAKSPRUIT	18	S79 INTERSECT KOPPIES	2.95	T1643 INTERSECT KOPPIES
T01643	T1643	XXXXXX	SAHARA - WELTEVREDEN	18	S79 INTERSECTS KOPPIES	17.80	S79 INTERSECT KOPPIES
T01644	T1644	XXXXXX	LEEUWSPRUIT - GELUK	18	P30/1 INTERSEC KOPPIES	4.95	T1643 INTERSECT KOPPIES
T01646	T1646	XXXXXX	SAHARA - MOOLS KOP	18	S79 INTERSECT KOPPIES	3.84	BORDER MOOLS KOP 40 KOPPIES
T01647	T1647	XXXXXX	SPES BONA - WELTEVREDEN	18	S1109 INTERSECT KOPPIES	1.95	BORDER ENGELBRECHTSLAAGTE 306 KOPPIES
T01649	T1649	XXXXXX	WELTEVREDEN - ROODEPOORT	18	S1650 INTERSEC KOPPIES	0.90	BORDER SUB 1 DE WILGERS KOPPIES
T01650	T1650	XXXXXX	CORNELIA - FISHER	18	P67/1 INTERSECT KOPPIES	7.00	S1222 INTERSECT KOPPIES
T01653	T1653	XXXXXX	KIRKDALE - WITVLEY	18	S1098 INTERSECT KOPPIES	4.60	T1654 INTERSECT KOPPIES
T01654	T1654	XXXXXX	VLAKKUIL - LEEUWKOP	18	S148 INTERSECT KOPPIES	8.18	S243 INTERSECT KOPPIES
T01655	T1655	XXXXXX	GROENVLEY - LEEUWKOP	19	S148 INTERSECT KOPPIES	3.23	BORDER DE HOOP 49 KOPPIES
T01659	T1659	XXXXXX	LEEUWKOP - KLEYN	18	S243 INTERSECT KOPPIES	5.70	BORDER KLEYN 116 KOPPIES
T01660	T1660	XXXXXX	KLEIN RIET SPRUIT-GELUKFONTEIN	19	S148 INTERSECT HEILBRON	6.00	S243 INTERSECT HEILBRON
T01661	T1661	XXXXXX	GROOT DAM - MARTHINUS RUST	19	S148 INTERSECT HEILBRON	0.43	BORDER SUB 1 MARTHINUS RUST 1216 HEILBRON
T01662	T1662	XXXXXX	HOEDKOP - STRYDFONTEIN	19	S148 INTERSECT HEILBRON	2.80	T1590 INTERSECT HEILBRON
T01663	T1663	XXXXXX	FRANSHOEK - VLAKPAN	19	P9/4 INTERSECT HEILBRON	1.38	BORDER VLAKPAN 1704 HEILBRON
T01665	T1665	T4056, T4053	EERSTE GELUK - GROENLAND	19	P9/4 INTERSECT HEILBRON	2.30	BORDER GROENLAND 1706 HEILBRON
T01666	T1666	XXXXXX	HEILFONTEIN - ELANDSKOP	20	S44 INTERSECT HEILBRON	2.10	BORDER SUB 2 ELANDSKOP 54 HEILBRON
T01667	T1667	XXXXXX	KALKDAM - LEEUWLAAGTE	20	S44 INTERSECT HEILBRON	6.35	S146 INTERSECT HEILBRON
T01668	T1668	XXXXXX	CANOSSA - TAAIBOSCH	20	S146 INTERSECT HEILBRON	4.05	S160 INTERSECT HEILBRON
T01669	T1669	XXXXXX	TAAIBOSCH - KLIPKRAAL	20	S160 INTERSECT HEILBRON	3.60	S240 INTERSECT HEILBRON
T01670	T1670	XXXXXX	ZANDHEUVEL - ALBERT'S RUST	20	S160 INTERSECT HEILBRON	4.40	S240 INTERSECT HEILBRON

Comp No	Road No	Old No	Road Description	Topo No	Start Description	Kilometer	End Description
T01672	T1672	XXXXXX	ALBERT'S RUST-GERTRUIDA'S RUST	20	S240 INTERSECT HEILBRON	2.30	BORDER SUB 1 GERTRUIDA'S RUST 145 HEILBRON
T01673	T1673	XXXXXX	SCHAAPRAND - ERFHOEK	34 , 35	S281 INTERSECT HEILBRON	5.10	S487 INTERSECT FRANKFORT
T01674	T1674	XXXXXX	WOLVENFONTEIN	34 ,20	S281 INTERSECT HEILBRON	1.17	BORDER SUB 3 WOLVENFONTEIN 254 HEILBRON
T01675	T1675	XXXXXX	WOLVENFONTEIN	34	S281 INTERSECT HEILBRON	1.16	BORDER SUB 1 WOLVENFONTEIN 254 HEILBRON
T01676	T1676	XXXXXX	RIETKUIL - HOLFONTEIN	34	P36/4 INTERSECT HEILBRON	3.80	T1677 INTERSECT HEILBRON
T01677	T1677	XXXXXX	HOLFONTEIN - ELBA	34	P36/4 INTERSECT HEILBRON	13.00	S282 INTERSECT HEILBRON
T01678	T1678	XXXXXX	HOLFONTEIN WEST - RACHAN	52	P9/3 INTERSECT PETRUS STEYN	3.60	S972 INTERSECT PETRUS STEYN
T01679	T1679	XXXXXX	BARKVLEY - CALAIS	34	P36/4 INTERSECT HEILBRON	7.30	T1677 INTERSECT HEILBRON
T01680	T1680	XXXXXX	GREEN VALLEY - DANKIE OUEERS	34	S282 INTERSECT HEILBRON	2.30	BORDER RIETFONTEIN 346 HEILBRON
T01681	T1681	XXXXXX	JAKHALS KOP - BESTERVILLE	34	T1677 INTERSECT HEILBRON	5.00	T1698 INTERSECT HEILBRON
T01682	T1682	XXXXXX	ROOIRANDJE - MIDDEL	34	S174 INTERSECT HEILBRON	8.30	S282 INTERSECT HEILBRON
T01683	T1683	XXXXXX	BRAK OOG - COLOMBO	34	T1682 INTERSECT HEILBRON	2.20	BORSEER LAASTE 1233 HEILBRON
T01686	T1686	XXXXXX	WILLIES RUST - LOURENCO	34, 35	S174 INTERSECT HEILBRON	10.10	S282 INTERSECT FRANKFORT
T01688	T1688	XXXXXX	HOLFONTEIN WEST - BELLARY	34, 52	P9/3 INTERSECT PETRUS STEYN	7.30	S974 INTERSECT PETRUS STEYN
T01689	T1689	XXXXXX	WELLUST - CYPRESS GROVE	34	P9/3 INTERSECT HEILBRON	15.93	S974 INTERSECT PETRUS STEYN
T01690	T1690	XXXXXX	DOORGAAN - KATKOP WEST	34	S174 INTERSECT HEILBRON	5.00	T1689 INTERSECT HEILBRON
T01692	T1692	XXXXXX	KATKOP - KRONNENBLOEM	34	T1689 INTERSECT HEILBRON	3.00	BORDER TWEEFONTEIN 966 HEILBRON
T01693	T1693	XXXXXX	HOLFONTEIN - BLYFOORUITZIGT	34	S174 INTERSECT HEILBRON	4.25	T1694 INTERSECT HEILBRON
T01694	T1694	XXXXXX	SODAS - BLYVOORUITZICHT	34	T1692 INTERSECT HEILBRON	3.70	T1689 INTERSECT HEILBRON
T01695	T1695	T1696	PRESENT - PARYS	34	S174 INTERSECT HEILBRON	7.25	T1682 INTERSECT HEILBRON
T01697	T1697	XXXXXX	NIEUWE ENGLAND - PARYS	34	S282 INTERSECT HEILBRON	2.40	T1695 INTERSECT HEILBRON
T01698	T1698	XXXXXX	BRAKVLEI WEST - BESTERVILLE	34	P36/4 INTERSECT HEILBRON	7.20	S282 INTERSECT HEILBRON
T01700	T1700	XXXXXX	ABERDEEN - KAFFERSKOP	20, 34	S240 INTERSECT HEILBRON	8.76	S240 INTERSECT HEILBRON
T01701	T1701	XXXXXX	BERMUDA - PAGE'S BARGAIN	34	P36/4 INTERSECT HEILBRON	0.81	BORDER SUB 2 HILLSIDE 1613 HEILBRON
T01702	T1702	XXXXXX	VAALBANK - WELLUST	34	S174 INTERSECT HEILBRON	3.56	T1689 INTERSECT HEILBRON
T01703	T1703	XXXXXX	ZAAIBULT - KRONENBLOEM	34	S174 INTERSECT HEILBRON	2.40	BORDER KRONENBLOEM 441 HEILBRON
T01704	T1704	XXXXXX	SCHOONGESIGHT - THE SIDING	34	P9/3 INTERSECT HEILBRON	3.00	BORDER THE SIDING 1330 HEILBRON
T01705	T1705	XXXXXX	GOEDGEVONDEN - ARMOED	34	T1689 INTERSECT HEILBRON	0.52	BORDER ARMOED 1299 HEILBRON
T01706	T1706	XXXXXX	BLYVOORUITZICHT - MIDDELPUNT	34	T1689 INTERSECT HEILBRON	1.20	BORDER MIDDELPUNT 1271 HEILBRON
T01707	T1707	XXXXXX	SUSANNAHSDAL - EIGENDAL	34	P9/3 INTERSECT HEILBRON	3.80	T1689 INTERSECT HEILBRON
T01708	T1708	XXXXXX	NOOITGEDACHT	34	T1707 INTERSECT HEILBRON	1.43	T1689 INTERSECT HEILBRON
T01710	T1710	XXXXXX	CRAIG DUNE - TAALBOND	34	S974 INTERSECT HEILBRON	0.28	BORDER TAALBOND 1108 HEILBRON
T01711	T1711	XXXXXX	CRAIG DUNE - WONDERHEUWEL	34	S974 INTERSECT HEILBRON	0.60	BORDER WONDERHEUWEL 507
T01712	T1712	XXXXXX	SPIENKRANS - SONNE SKYN	31	P9/2 INTERSECT HEILBRON	4.60	S219 INTERSECT HEILBRON
T01713	T1713	XXXXXX	DRIEKLIP NOORD - VARKKUIL	34	S974 INTERSECT HEILBRON	2.74	BORDER GELUK 113 HEILBRON
T01714	T1714	XXXXXX	BANKFONTEIN - DRIEKLIP NOORD	34	T1689 INTERSECT HEILBRON	2.71	S974 INTERSECT HEILBRON
T01715	T1715	XXXXXX	ONGEGUND - VERKKUIL	52	P9/3 INTERSECT PETRUS STEYN	1.13	MENTZ 216 PETRUS STEYN
T01718	T1718	XXXXXX	GOEDE HOOP - DE SPITZKOP	33	S975 INTERSECT HEILBRON	0.95	BORDER DE SPITZKOP 374 HEILBRON
T01719	T1719	XXXXXX	PALMIETFONTEIN - LEEUWLAAGTEN	33,31, 51	S219 INTERSECT HEILBRON	7.20	S219 INTERSECT HEILBRON
T01720	T1720	T1718	KLIPFONTEIN - TOTHIER	34	S219 & S972 INTERSECT PETRUS STEYN	2.40	BORDER TOTHIER 76 PETRUS STEYN
T01723	T1723	XXXXXX	GOEDE HOOP - GOEDVOORUITZICHT	33	S43 INTERSECT HEILBRON	4.55	BORDER GOEDVOORUITZICHT 1010 HEILBRON
T01724	T1724	XXXXXX	KLIPPIESPAN - BACHELORS'S HALL	138	S141 INTERSECT BOSHOF	16.99	N8/9 INTERSECT JACOBSDAL
T01725	T1725	XXXXXX	AFGUNS - BACHELOR'S HALL	138, 139	T1724 INTERSECT JACOBSDAL	12.90	T1729 INTERSECT BOSHOF
T01726	T1726	XXXXXX	TAFLKOP - MOSTERDSHOEK	119	P59/3 INTERSECT BOSHOF	3.50	BORDER KAMEELHOF 739 BOSHOF
T01727	T1727	XXXXXX	KLEIN POORT	119	P59/3 INTERSECT BOSHOF	3.21	BORDER KLEIN POORT 518 BOSHOF
T01728	T1728	XXXXXX	BOSCHVARKFONTEIN - DANIEL	139	T1729 INTERSECT BOSHOF	16.39	S141 INTERSECT BOSHOF
T01729	T1729	S335	DE RUST - VOORUITZICHT	139	S141 INTERSECT BOSHOF	21.61	BORDER VOORUITZICHT 209 PETRUSBURG
T01730	T1730	XXXXXX	KROMMEDRAAI - KL.BOSCHVARKFONTEIN	139	N8/9 INTERSECT JACOBSDAL	9.44	BORDER KLEIN BOSCHVARKFONTEIN 454 BOSHOF
T01731	T1731	XXXXXX	DE PUT - BOTHASHOEK	120	P59/3 INTERSECT BOSHOF	14.20	S141 INTERSECT BOSHOF
T01734	T1734	XXXXXX	WAG 'N BIEKIESPAN - WINKELHAAK	120	P59/3 INTERSECT BOSHOF	9.00	BORDER WINKELHAAK 49 BOSHOF
T01735	T1735	XXXXXX	DE PUT - GROOTVALLEI	120	P59/3 INTERSECT BOSHOF	3.40	BORDER ROWDEN 703 BOSHOF
T01736	T1736	XXXXXX	GARVOCK - NAPIER	119, 120	T1735 INTERSECT BOSHOF	8.00	T1737 INTERSECT BOSHOF
T01737	T1737	XXXXXX	LEEUEWKOP - LEEUEWKUIL	119	P59/3 INTERSECT BOSHOF	6.65	BORDER SUB 1 NIEKERKSHOOP 20 BOSHOF
T01738	T1738	XXXXXX	LOXTON'S DAL - ORANDO	119	S339 INTERSECT BOSHOF	1.28	BORDER LEEUEWKUIL 384 BOSHOF
T01739	T1739	T1735	OTTO'S HOEK - UNA	120	S339 INTERSECT BOSHOF	23.35	S339 INTERSECT BOSHOF
T01740	T1740	XXXXXX	HARTEBEEESPAN - GANNALAAGTE	119, 120	S339 INTERSECT BOSHOF	2.50	BORDER SUCCESS 1186 BOSHOF
T01741	T1741	XXXXXX	KAMEELPAN - JOUBERTSHOOP	119	S339 INTERSECT BOSHOF	10.75	T1744 INTERSECT BOSHOF
T01742	T1742	XXXXXX	LOXTONSDAL - AFVAL	119	S339 INTERSECT BOSHOF	4.26	T1741 INTERSECT BOSHOF
T01743	T1743	XXXXXX	DE HOOP - WELGEVONDEN	119	S339 INTERSECT BOSHOF	8.45	T1744 INTERSECT BOSHOF
T01744	T1744	XXXXXX	RIETPAN - CHEVAL	120	S430 INTERSECT BOSHOF	15.80	S339 INTERSECT BOSHOF
T01745	T1745	XXXXXX	DOORNULT - HOLPAN	99	T1747 INTERSECT BOSHOF	9.50	T1744 INTERSECT BOSHOF
T01746	T1746	XXXXXX	RIETPAN - OLIEVENPUT	119	S430 INTERSECT BOSHOF	6.57	T1745 INTERSECT BOSHOF
T01747	T1747	XXXXXX	HAMBURG - KAMEELPAN	99	S338 INTERSECT BOSHOF	9.45	T1744 INTERSECT BOSHOF
T01748	T1748	XXXXXX	CHEVAL - VAALRAND	100	S339 INTERSECT BOSHOF	12.27	T5156 INTERSECT BOSHOF
T01749	T1749	XXXXXX	LEEUEWFONTEIN - VILJOENSHOF	120	T1539 INTERSECT BOSHOF	6.37	P59/3 INTERSECT BOSHOF
T01750	T1750	XXXXXX	LEEUEWFONTEIN - RIETFONTEIN	120	T1739 INTERSECT BOSHOF	4.30	T1749 INTERSECT BOSHOF
T01751	T1751	XXXXXX	TWEEFONTEIN - RIETFONTEIN	120	S339 INTERSECT BOSHOF	4.00	T1739 INTERSECT BOSHOF
T01752	T1752	XXXXXX	KROMRAND - LEEUEWFONTEIN	120	P59/3 INTERSECT BOSHOF	15.00	P59/3 INTERSECT BOSHOF
T01753	T1753	XXXXXX	BOSMANSRUST - LEEUEWFONTEIN	120	S339 INTERSECT BOSHOF	6.12	T1750 INTERSECT BOSHOF
T01754	T1754	XXXXXX	RIETVALLEI - DU TOITSKUILEN	100	T1748 INTERSECT BOSHOF	9.50	T1755 INTERSECT BOSHOF
T01755	T1755	XXXXXX	HAMBURG - KLIPKUIL	99, 100	S338 BORDER BOSHOF	15.20	BORDER KLIPKUIL 1588 BOSHOF
T01756	T1756	XXXXXX	DU TOITS KUILEN - GOEDE HOOP	99	T1757 INTERSECT BOSHOF	11.60	T1755 INTERSECT BOSHOF

Comp No	Road No	Old No	Road Description	Topo No	Start Description	Kilometer	End Description
T01757	T1757	XXXXXX	CHARLOTTESDAL - RASMUS DALE	99	S320 INTERSEC BOSHOF	17.93	S338 INTERSEC BOSHOF
T01758	T1758	XXXXXX	KNAPDAAR - GOEDEHOOP	99	T1757 INTERSEC BOSHOF	8.13	T1759 INTERSEC BOSHOF
T01759	T1759	XXXXXX	KNAPDAAR - BOSHOF	100	S320 INTERSEC BOSHOF	6.38	BORDER BOESMANSKOP 300 BOSHOF
T01760	T1760	XXXXXX	WANGANELLA - VAALRAND	100	S320 INTERSEC BOSHOF	4.70	T5156 INTERSEC BOSHOF
T01761	T1761	XXXXXX	KAREEKOEK - PRESSIS RUST	100	S320 INTERSEC BOSHOF	2.74	T1755 INTERSEC BOSHOF
T01762	T1762	XXXXXX	KNAPDAAR - LUSTHOF	100	S320 INTERSEC BOSHOF	2.30	T1759 INTERSEC BOSHOF
T01764	T1764	T16763	KNAPDAAR - RIETPUT	99	S320 INTERSEC BOSHOF	12.90	T1768 INTERSEC BOSHOF
T01765	T1765	XXXXXX	VORSTER'S DEEL - LEEUWHOOGTE	80, 100	S398 INTERSEC HERTZOGVILLE	6.26	T1764 INTERSEC BOSHOF
T01766	T1766	XXXXXX	MOOIUITZICHT - ALWYNKOP	100	T1764 INTERSEC BOSHOF	2.85	T1767 INTERSEC BOSHOF
T01767	T1767	XXXXXX	LEEUWLAAGTE - KLIPKUIL	100	S398 INTERSEC HERTZOGVILLE	6.60	T1768 INTERSEC BOSHOF
T01768	T1768	XXXXXX	RIETPUT - HERMON	100	S320 INTERSEC BOSHOF	31.55	S87 INTERSEC BOSHOF
T01769	T1769	XXXXXX	SPRINGFONTEIN - FREE STATE / NORTHERN	99	T1757 INTERSEC BOSHOF	3.00	BORDER FREE STATE - NORTHERN CAPE
T01770	T1770	XXXXXX	KLIPKUIL - HONIGKOP	100	T1767 INTERSEC HERTZOGVILLE	3.00	T1772 INTERSEC HERTZOGVILLE
T01771	T1771	XXXXXX	EMDEN - KLIPKUIL	100	S398 INTERSEC HERTZOGVILLE	8.80	T1768 INTERSEC BOSHOF
T01772	T1772	XXXXXX	VRYHEID - ALWYNKOP	100	T1771 INTERSEC BOSHOF	5.11	T1767 INTERSEC HERTZOGVILLE
T01773	T1773	T1774	VORSTER'S DEEL - LOVERSWALK	80	S398 INTERSEC HERTZOGVILLE	12.05	S398 INTERSEC HERTZOGVILLE
T01775	T1775	XXXXXX	STILLEWONING	100	T1768 INTERSEC BOSHOF	1.06	BORDER SUB 4 KLIPKUIL 1588 BOSHOF
T01776	T1776	XXXXXX	SMITHSKRAAL - SMITHSKRAAL	80	S408 INTERSEC HERTZOGVILLE	3.85	BORDER SUB — SMITHSKRAAL HERTZOGVILLE
T01777	T1777	XXXXXX	GROOTPUTS - WHITESIDE	100	S321 INTERSEC BOSHOF	0.76	BORDER WHITESIDE 135 BOSHOF
T01778	T1778	XXXXXX	GROOTPUTS - KALKPAN	100	S321 INTERSEC BOSHOF	0.74	BORDER KALKPAN 564 BOSHOF
T01779	T1779	XXXXXX	DE HOEK - KARREEFONTEIN	100	S321 INTERSEC BOSHOF	8.92	S859 INTERSEC BOSHOF
T01780	T1780	XXXXXX	RABENTHAL - KALKFONTEIN	100	S859 INTERSEC BOSHOF	9.10	T1779 INTERSEC BOSHOF
T01785	T1785	XXXXXX	HONIGLAAGTE - HARTEBEESTLAAGTE	80	S321 INTERSEC HERTZOGVILLE	3.05	BORDER HARTEBEESTLAAGTE 320 HERTZOGVILLE
T01786	T1786	XXXXXX	ONZE RUST - NAUDESFONTEIN	80	S321 INTERSEC HERTZOGVILLE	5.24	BORDER NAUDESFONTEIN 263 HERTZOGVILLE
T01787	T1787	XXXXXX	MILLERTON - BUITENHOOP	80	S408 INTERSEC HERTZOGVILLE	13.52	S321 INTERSEC HERTZOGVILLE
T01788	T1788	XXXXXX	LEEUWHEUVEL - DOORNFONTEIN	80	T1787 INTERSEC HERTZOGVILLE	11.30	T1786 INTERSEC HERTZOGVILLE
T01789	T1789	XXXXXX	OVERSCHOT - LEEUWHEUVEL	80	S321 INTERSEC HERTZOGVILLE	3.71	BORDER SUB 1 LEEUWHEUVEL 262 HERTZOGVILLE
T01791	T1791	XXXXXX	VLAKWATER - VERGENOEGD	81	S423 INTERSEC HERTZOGVILLE	2.05	S1023 INTERSEC HERTZOGVILLE
T01792	T1792	XXXXXX	BASBERG - HELP ONS	101	S87 INTERSEC HERTZOGVILLE	5.55	BORDER DWINGELAND HERTZOGVILLE
T01794	T1794	T1793	BORDEAUX - KLAARDAM	101	S87 INTERSEC BOSHOF	16.25	S859 INTERSEC HERTZOGVILLE
T01796	T1796	XXXXXX	BATHURST - PRINSPAN	101	S87 INTERSEC BOSHOF	1.00	BORDER PRINSPAN 286 BOSHOF
T01797	T1797	XXXXXX	HELENDAL	101	S87 INTERSEC BOSHOF	0.16	BORDER HELENASDAL 1333
T01798	T1798	XXXXXX	ZWARTFONTEIN - GERBERSRUST	101	S87 INTERSEC BOSHOF	8.10	T1799 INTERSEC BOSHOF
T01799	T1799	XXXXXX	HERMON - VERA	101	S87 INTERSEC BOSHOF	6.92	BORDER VERA 869 BOSHOF
T01800	T1800	XXXXXX	ZWARTLAAGTE - MAHEMSFONTEIN	101	S87 INTERSEC HERTZOGVILLE	19.50	S342 INTERSEC BOSHOF
T01801	T1801	XXXXXX	MAHEMSFONTEIN	101	S342 INTERSEC BOSHOF	6.25	T1800 INTERSEC BOSHOF
T01802	T1802	XXXXXX	ROOIRAND - WELTEVREDEN	101	S87 INTERSEC HERTZOGVILLE	7.22	T1800 INTERSEC HERTZOGVILLE
T01803	T1803	XXXXXX	ROOIRAND - BAKENKOP	101	S87 INTERSEC HERTZOGVILLE	3.28	T1800 INTERSEC HERTZOGVILLE
T01804	T1804	XXXXXX	WINKLAK - DOORNDAM	81	S87 INTERSEC HERTZOGVILLE	7.63	S428 INTERSEC HERTZOGVILLE
T01805	T1805	XXXXXX	HELP ONS - MIDDELWATER	81	S1023 INTERSEC HERTZOGVILLE	4.43	S428 INTERSEC HERTZOGVILLE
T01806	T1806	XXXXXX	WINKLAK - KAMEELBOSCH	101	S87 INTERSEC HERTZOGVILLE	0.81	BORDER KAMEELBOSCH HERTZOGVILLE
T01807	T1807	XXXXXX	ZOUTPAN - HELPMKAAR	81	S428 INTERSEC HERTZOGVILLE	0.91	BORDER HELPMKAAR HERTZOGVILLE
T01809	T1809	XXXXXX	FAIRDALE - MERINO	81	S87 INTERSEC HERTZOGVILLE	1.80	BORDER MERINO HERTZOGVILLE
T01810	T1810	XXXXXX	FAIRDALE - VERWISSELING	81	S87 INTERSEC HERTZOGVILLE	1.16	BORDER VERWISSELING HERTZOGVILLE
T01811	T1811	XXXXXX	STOCKWELL - UITZICHT	81	S81 INTERSEC HERTZOGVILLE	7.67	S423 INTERSEC HERTZOGVILLE
T01814	T1814	XXXXXX	ARBEID - ANARIA	81	S861 INTERSEC HERTZOGVILLE	6.13	S1200 INTERSEC HERTZOGVILLE
T01815	T1815	XXXXXX	ZANDAAR - TALSEN	61	P34/1 INTERSEC HERTZOGVILLE	9.95	S861 INTERSEC HERTZOGVILLE
T01816	T1816	XXXXXX	SCHAAPPLAATS - MARYDALE	61	T1815 INTERSEC HERTZOGVILLE	1.39	BORDER MARYDALE HERTZOGVILLE
T01817	T1817	XXXXXX	TALSEN - FRAAIUITZICHT	81	S861 INTERSEC HERTZOGVILLE	2.10	T1815 INTERSEC HERTZOGVILLE
T01819	T1819	XXXXXX	KAREEDRAAI - PAARDEVLEI	61	S305 INTERSEC HERTZOGVILLE	6.01	S1269 INTERSEC HERTZOGVILLE
T01820	T1820	XXXXXX	STEARSPAN - WINTERSVLEI	81	S1179 INTERSEC HERTZOGVILLE	4.81	S1200 INTERSEC HERTZOGVILLE
T01822	T1822	XXXXXX	LEEUFONTEIN - MORSAF	81	P34/1 INTERSEC HERTZOGVILLE	5.12	S424 INTERSEC HERTZOGVILLE
T01823	T1823	XXXXXX	BLOEMHOF - BURGERREGT	81	S424 INTERSEC HERTZOGVILLE	9.75	T3520 INTERSEC HERTZOGVILLE
T01826	T1826	XXXXXX	WILHELMSSHOE - WILKERBOOM	82	P46/2 INTERSEC HERTZOGVILLE	6.50	S427 INTERSEC HERTZOGVILLE
T01827	T1827	XXXXXX	WELKOM - ROODEKOPJE	62	INTERSEC S1203 HERTZOGVILLE	5.60	BORDER KRAALKOP 48 HERTZOGVILLE
T01831	T1831	T1830	PETRONELLASFONTEIN - BOSKOP	82	S312 INTERSEC HERTZOGVILLE	8.60	BORDER KROONDOORN BOSHOF
T01833	T1833	XXXXXX	NOOIGEDACHT - LIEFDE	81	S87 INTERSEC HERTZOGVILLE	2.12	S402 INTERSEC HERTZOGVILLE
T01837	T1837	XXXXXX	BONTEBOKSKRAAL - DRIEFONTEIN	82	P34/2 INTERSEC HERTZOGVILLE	3.45	T1838 INTERSEC HERTZOGVILLE
T01838	T1838	XXXXXX	ALBERT - ZAMENKOMST	82	S101 INTERSEC HERTZOGVILLE	3.60	BORDER ZUID DRIEFONTEIN HERTZOGVILLE
T01839	T1839	XXXXXX	KARRESPRUIT - ZUID DRIEFONTEIN	82	T1831 INTERSEC HERTZOGVILLE	6.40	T1838 INTERSEC HERTZOGVILLE
T01840	T1840	XXXXXX	GRASLAAGTE - DRIEPUTTEN	102	S1201 INTERSEC HERTZOGVILLE	5.95	T1841 INTERSEC DEALESVILLE
T01841	T1841	XXXXXX	GRASPAN - SCHAAPPAN	102	P34/2 INTERSEC BOSHOF	6.48	BORDER SUBDIV 1 SCHAAPPAN 225 BOSHOF

Comp No	Road No	Old No	Road Description	Topo No	Start Description	Kilometer	End Description
T01842	T1842	XXXXXX	SCHUILHOEK - TWEEFONTEIN	102	S342 INTERSECT DEALESVILLE	3.98	BORDER KLEIN WOLVEPAN 503
T01843	T1843	XXXXXX	VOERMANSHOEK - LUCIA	101	P34/2 INTERSECT BOSHOF	0.69	BORDER BEN-TE-VREDE BOSHOF
T01844	T1844	XXXXXX	KALKPAN - VEEFONTEIN	102	S101 INTERSECT HERTZOGVILLE	5.30	BORDER NOOITGEDACHT 278 HERTZOGVILLE
T01845	T1845	XXXXXX	KALKPAN - BIESSIEFONTEIN	102	T1844 INTERSECT HERTZOGVILLE	5.10	BORDER SUB 1 VAALBOSCHRAND 743 HERTZOGVILLE
T01846	T1846	XXXXXX	WEGDRAAI - NOOITGEDACHT	102	T1844 INTERSECT HERTZOGVILLE	3.07	T1845 INTERSECT HERTZOGVILLE
T01849	T1849	XXXXXX	SCHEERPAN - KOEKEMOERSFONTEIN	82	S312 INTERSECT BOSHOF	2.93	BORDER KOEKEMOERSFONTEIN 22 BOSHOF
T01850	T1850	XXXXXX	STRYDFONTEIN - BLESBOKFONTEIN	83	S312 INTERSECT BULTFONTEIN	5.65	BORDER SUBDIV 1 OF BLESBOKFONTEIN 82 BOSHOF
T01851	T1851	XXXXXX	WONDERHEUVEL - BUITENDAM	102	S342 INTERSECT DEALESVILLE	13.55	S412 INTERSECT DEALESVILLE
T01852	T1852	XXXXXX	ZOUTHOK - SWARTLAAGTE	102	S342 INTERSECT DEALESVILLE	4.21	S412 INTERSECT DEALESVILLE
T01853	T1853	XXXXXX	GANNAHOEK - LEKKERHOEK	103	S101 INTERSECT DEALESVILLE	3.22	T1854 INTERSECT DEALESVILLE
T01854	T1854	XXXXXX	DRIEHOEK - KWAGGAHOEK	103	S342 INTERSECT DEALESVILLE	16.22	BORDER VIERKANT 160 DEALESVILLE
T01855	T1855	XXXXXX	DIE VLAKTE - LEKKERHOEK	103	S342 INTERSECT DEALESVILLE	7.50	T1854 INTERSECT DEALESVILLE
T01858	T1858	XXXXXX	ANNASPAN - LELIEFONTEIN	103	S1037 INTERSECT DEALESVILLE	3.00	T1854 INTERSECT DEALESVILLE
T01860	T1860	XXXXXX	BOSCHRANDPAN - KWAGGAHOEK	103	S342 INTERSECT BULTFONTEIN	16.41	S234 INTERSECT BULTFONTEIN
T01861	T1861	XXXXXX	KWAGGAHOEK - KARREEFONTEIN	103	S234 INTERSECT DEALESVILLE	2.95	S235 INTERSECT DEALESVILLE
T01862	T1862	XXXXXX	LIBERIA - BOSCHKOP	123	S235 INTERSECT DEALESVILLE	15.30	S422 INTERSECT DEALESVILLE
T01864	T1864	XXXXXX	BADEN BADEN - MOLGATSFONTEIN	123	S422 INTERSECT DEALESVILLE	4.16	BORDER SUBDIV 1 OF HUERTA 1061
T01865	T1865	XXXXXX	ROODEKRAAL - SOMERSHOEK	123	S422 INTERSECT DEALESVILLE	8.60	S235 INTERSECT DEALESVILLE
T01866	T1866	XXXXXX	MIDDELKOP - WELTEVREDEN	123	S422 INTERSECT DEALESVILLE	8.40	T26 INTERSECT DEALESVILLE
T01867	T1867	XXXXXX	WITLAAGTE - ROOIWALSLEEGTE	123	S253 INTERSECT DEALESVILLE	3.43	BORDER ROOIWALSLEEGTE 174 DEALESVILLE
T01869	T1869	XXXXXX	GOEDEHOOP - WELTEVREDE	123	T1870 INTERSECT DEALESVILLE	5.20	BORDER WELTEVREDEN 555 DEALESVILLE
T01870	T1870	XXXXXX	GANNAPAN - HENNINGSDAL	123	P59/1 INTERSECT DEALESVILLE	1.50	T1869 INTERSECT DEALESVILLE
T01871	T1871	XXXXXX	RIETPAN - ROOIBULT	142	P59/1 INTERSECT BOSHOF	4.70	S449 INTERSECT BOSHOF
T01872	T1872	XXXXXX	TWEEPAN - AURORA	142	P59/1 INTERSECT BRANDFORT	13.20	S416 INTERSECT BOSHOF
T01874	T1874	XXXXXX	BANKFONTEIN - SLOOTFONTEIN	142	S416 INTERSECT DEALESVILLE	3.08	BORDER BEGINSEL 1158 DEALESVILLE
T01875	T1875	T1876	MIDDELPUNT - VLEIPAN	141	S266 INTERSECT DEALESVILLE	11.30	S416 INTERSECT DEALESVILLE
T01878	T1878	XXXXXX	OERTELS REST - DEALES RUST	141	S266 INTERSECT DEALESVILLE	5.10	T1879 INTERSECT DEALESVILLE
T01879	T1879	XXXXXX	MORGENZON - TENERIFFE	141	S266 INTERSECT DEALESVILLE	7.60	S322 INTERSECT DEALESVILLE
T01880	T1880	XXXXXX	KLIPFONTEIN - DEALES RUST	141	S298 INTERSECT DEALESVILLE	8.47	T1879 INTERSECT DEALESVILLE
T01881	T1881	XXXXXX	BRITSHEUVEL - CORNELIASDAL	141	T1879 INTERSECT DEALESVILLE	4.20	BORDER FOURIESMEER 143 DEALESVILLE
T01885	T1885	T1884	TENNERIFFE - LANGKUIL	141	S322 INTERSECT DEALESVILLE	9.54	T1918 INTERSECT DEALESVILLE
T01887	T1887	XXXXXX	WOLVENPAN - WILLEMINASRUST	122	S322 INTERSECT DEALESVILLE	11.50	S401 INTERSECT DEALESVILLE
T01888	T1888	XXXXXX	DOORNRANDJIES - BRAKLAAGTE	122	S266 INTERSECT DEALESVILLE	1.90	BORDER O/DOORNRANDJIES 546 DEALESVILLE
T01889	T1889	XXXXXX	LELIEHOEK - PALMIETFONTEIN	122	S322 INTERSECT DEALESVILLE	3.90	BORDER CONSTANTIA 751 DEALESVILLE
T01890	T1890	XXXXXX	WILLEMINAS RUST - KROMLOOD	141	INTERSECT INTERSECT DEALESVILLE	3.50	BORDER PROSPECT 122 DEALESVILLE
T01891	T1891	T4348	GOEDE HOOP - PLEASANT HOOP	123	S253 INTERSECT DEALESVILLE	8.60	BORDER MYBURGHSPAN 1361 DEALESVILLE
T01892	T1892	XXXXXX	LYNFONTEIN - BADEN BADEN	123	S422 INTERSECT DEALESVILLE	4.90	S234 INTERSECT DEALESVILLE
T01893	T1893	XXXXXX	MOOIHOEK - VISSERSPAN	123	S101 INTERSECT DEALESVILLE	2.99	S234 INTERSECT DEALESVILLE
T01894	T1894	XXXXXX	ROSEMARY - MORGENZON	123	S101 INTERSECT DEALESVILLE	8.30	S1037 INTERSECT DEALESVILLE
T01895	T1895	XXXXXX	KOPSFONTEIN - GESINASLAAGTE	102	S101 INTERSECT DEALESVILLE	10.72	S412 INTERSECT DEALESVILLE
T01896	T1896	XXXXXX	VLAKLAAGTE - WILGEDAM	102	S412 INTERSECT DEALESVILLE	2.00	T1895 INTERSECT DEALESVILLE
T01897	T1897	XXXXXX	CORNELIA - ELANDSFONTEIN	122	P59/2 INTERSECT DEALESVILLE	10.60	BORDER ELANDSFONTEIN 295 DEALESVILLE
T01898	T1898	XXXXXX	STERKFONTEIN - SCHIEDAM	122	P59/2 INTERSECT DEALESVILLE	5.60	T1899 INTERSECT (BORDER BETWEEN GROENPUNT EN GOEDE HOOP) DEALESVILLE
T01899	T1899	XXXXXX	BEERMAN - GOEDE HOOP	102	T1898 INTERSECT DEALESVILLE	4.60	BORDER WEERFONTEIN 1258 DEALESVILLE
T01900	T1900	XXXXXX	WELTEVREDE	122	P59/2 INTERSECT DEALESVILLE	4.70	BORDER WELTEVREDE 641 DEALESVILLE
T01901	T1901	XXXXXX	ELANDSFONTEIN - VLAKLAAGTE	102	T1851 INTERSECT DEALESVILLE	11.50	P34/2 INTERSECT DEALESVILLE
T01902	T1902	XXXXXX	ELANDSFONTEIN - ELANDSFONTEIN	122	T1901 INTERSECT DEALESVILLE	1.40	BORDER ELANDSFONTEIN DEALESVILLE
T01903	T1903	XXXXXX	GRANAATPLAAT - GEWENST	122	P34/2 INTERSECT DEALESVILLE	10.80	P59/2 INTERSECT BOSHOF
T01905	T1905	XXXXXX	SCHUILPLAATS - ELANDSPUT	101	S400 INTERSECT BOSHOF	5.00	BORDERR SCHUILPLAATS 532 BOSHOF
T01907	T1907	XXXXXX	BOSHOFDG - BLOUBOSWES	121	P59/2 INTERSECT BOSHOF	2.26	MERRIESFONTEIN 70 BOSHOF
T01908	T1908	XXXXXX	BOORFONTEIN - MOOLMANSHOEK	101	S342 INTERSECT BOSHOF	5.20	BORDER MOOLMANSHOEK 613 BOSHOF
T01909	T1909	XXXXXX	KAALFONTEIN - DIE VLAKTE	121	P59/2 INTERSECT BOSHOF	1.27	BORDER DIE VLAKTE 731 BOSHOF
T01910	T1910	XXXXXX	EIKEBOOM - UITKYK	121	P59/2 INTERSECT BOSHOF	14.60	T1912 INTERSECT BOSHOF
T01911	T1911	XXXXXX	STERKFONTEIN - DIE RUST	121	P59/2 INTERSECT BOSHOF	1.80	BORDER DE RUS 1385 BOSHOF
T01912	T1912	XXXXXX	EERSTERUG - ZWARTKOP	121	P59/2 INTERSECT BOSHOF	23.50	S298 INTERSECT BOSHOF

Comp No	Road No	Old No	Road Description	Topo No	Start Description	Kilometer	End Description
T01913	T1913	XXXXXX	GRASPAN - KAALFONTEIN	121	S401 INTERSECT DEALESVILLE	7.18	T1912 INTERSECT DEALESVILLE
T01914	T1914	XXXXXX	KAALFONTEIN - KOKSRUST	121	T1912 INTERSECT BOSHOF	5.46	T1915 INTERSECT BOSHOF
T01915	T1915	XXXXXX	HOLLEEGTE - KROMKUIL	121	S298 INTERSECT BOSHOF	11.90	S401 INTERSECT BOSHOF
T01916	T1916	XXXXXX	DORSPAN - VLEIPAN	121	S298 INTERSECT BOSHOF	5.70	T1912 INTERSECT BOSHOF
T01917	T1917	XXXXXX	SET - CONTENT	121	T1910 INTERSECT BOSHOF	8.60	T1912 INTERSECT BOSHOF
T01918	T1918	XXXXXX	GROENVLEI 1493 DEALESVILLE	141	S298 INTERSECT DEALESVILLE	11.08	BORDER GROENVLEI 1493 DEALESVILLE
T01920	T1920	XXXXXX	AANGEKOCHT - KLEINGELDSNEK	140	S298 INTERSECT DEALESVILLE	7.30	S298 INTERSECT DEALESVILLE
T01921	T1921	XXXXXX	WINTERDRAAI - AMANDELFONTEIN	140	S319 INTERSECT DEALESVILLE	12.30	S382 INTERSECT DEALESVILLE
T01923	T1923	XXXXXX	GRASPAN - PIETERSVILLE	140	S318 INTERSECT PERDEBERG	8.10	S319 INTERSECT PERDEBERG
T01924	T1924	XXXXXX	DE HOOP	140	S298 INTERSECT DEALESVILLE	2.20	BORDER DE HOOP 1230 DEALESVILLE
T01925	T1925	XXXXXX	PIETERSVILLE - KOPPIESFONTEIN	140	S313 INTERSECT BOSHOF	13.25	S318 INTERSECT BOSHOF
T01926	T1926	XXXXXX	KOEDOESRAND - STRIID	139	S313 INTERSECT PERDEBERG	2.20	BORDER STRIID 1008 PERDEBERG
T01927	T1927	XXXXXX	KOEDOESRAND - VENDUTIEDRIFT	139	S313 INTERSECT BOSHOF	17.30	S383 INTERSECT BOSHOF
T01928	T1928	XXXXXX	KAALPLAATS - SANDDAM	139	T1728 INTERSECT BOSHOF	6.90	T1927 INTERSECT BOSHOF
T01929	T1929	XXXXXX	KAALPLAATS - KAMEELFONTEIN	139	T1927 INTERSECT BOSHOF	0.20	BORDER KAMEELFONTEIN 4 BOSHOF
T01930	T1930	XXXXXX	KAALPLAATS - GOEDE HOOP	139	T1927 INTERSECT BOSHOF	0.36	BORDER SUB 1 OF DOORNFONTEIN 68
T01932	T1932	XXXXXX	REMHOOGE - KLIPPAN	139	S313 INTERSECT BOSHOF	11.40	S335 INTERSECT BOSHOF
T01933	T1933	XXXXXX	BRAKDAM - BRAKDAM	120	S335 INTERSECT BOSHOF	4.04	T1932 INTERSECT BOSHOF
T01934	T1934	XXXXXX	DIEDERIKSTHAL - SMOUSPAN	120	S335 INTERSECT BOSHOF	6.05	T1932 INTERSECT BOSHOF
T01935	T1935	XXXXXX	GLEN - WINTERPASLAAGTEN	120	S313 INTERSECT BOSHOF	5.40	T1934 INTERSECT BOSHOF
T01936	T1936	XXXXXX	JAAGPAN - KELDERFONTEIN	121	S313 INTERSECT BOSHOF	9.80	T1925 INTERSECT BOSHOF
T01937	T1937	XXXXXX	MAGDALENAS RUST - DORSTPAN	121	S298 INTERSECT BOSHOF	21.80	S313 INTERSECT BOSHOF
T01938	T1938	XXXXXX	VREDE - RENE	121	S319 INTERSECT BOSHOF	4.60	BORDER RENE BOSHOF
T01939	T1939	XXXXXX	WITDAM - VARKFONTEIN	122	T4082 INTERSECT DEALESVILLE	0.13	BORDER VARKFONTEIN 551 DEALESVILLE
T01940	T1940	XXXXXX	ANNIESDEEL - ONZE RUST	76	S788 INTERSECT HARRISMITH	5.70	S1621 INTERSECT HARRISMITH
T01941	T1941	XXXXXX	AANFIELD - MOOIPLAATS	78	T1942 INTERSECT HARRISMITH	0.25	BORDER MOOIPLAATS 391 HARRISMITH
T01942	T1942	XXXXXX	NAAUW KLOOF - PELAAAN	78	S18 INTERSECT HARRISMITH	9.70	BORDER PELAAAN 1315 HARRISMITH
T01943	T1943	XXXXXX	STRATHNAIRN - ZANDVLEY DRIFT	77	S18 INTERSECT HARRISMITH	5.70	BORDER ZANDVLEY DRIFT 563 HARRISMITH
T01944	T1944	XXXXXX	MORGENLICHT - GELUKSDAL	77	S795 INTERSECT HARRISMITH	12.10	T1943 INTERSECT HARRISMITH
T01946	T1946	XXXXXX	SCHOONGEZICHT - GROOTHOEK	97	S825 INTERSECT HARRISMITH	0.25	GROOTHOEK 89 HARRISMITH
T01947	T1947	XXXXXX	LILYFONTEIN - BATH	97	S692 INTERSECT HARRISMITH	7.60	BORDER BATH HARRISMITH
T01948	T1948	XXXXXX	HAMELBERG - TORONTO	98	S692 INTERSECT HARRISMITH	5.60	BORDER TORONTO 368 HARRISMITH
T01951	T1951	XXXXXX	SOMERSVLAKTE - PARKHURST	97	S691 INTERSECT HARRISMITH	18.80	S692 INTERSECT HARRISMITH
T01952	T1952	XXXXXX	SUSANNA - LANGRIETVLEI	97	S798 INTERSECT HARRISMITH	6.80	S692 INTERSECT HARRISMITH
T01953	T1953	XXXXXX	RHEBOK - VLAKPLAATS	97	S18 INTERSECT HARRISMITH	8.68	S692 INTERSECT HARRISMITH
T01954	T1954	XXXXXX	GREYWELL - WASCH KLIP	97	S691 INTERSECT HARRISMITH	4.82	BORDER WASCH KLIP A 881 HARRISMITH
T01955	T1955	XXXXXX	MOUNTAIN VIEW - BERGVLIET	96	S1204 INTERSECT HARRISMITH	2.38	BORDER BERGVLEIT 450 HARRISMITH
T01956	T1956	XXXXXX	GEWAAG - UITHOEK	96	S1204 INTERSECT HARRISMITH	3.60	BORDER UITHOEK 460 HARRISMITH
T01960	T1960	XXXXXX	BULTFONTEIN - SILOE	97	S1292 INTERSECT HARRISMITH	7.50	S921 INTERSECT HARRISMITH
T01962	T1962	XXXXXX	WAAIHEUVEL - LA FRANCE A	117	S790 INTERSECT HARRISMITH	0.95	BORDER LA FRANCE A 1684 HARRISMITH
T01963	T1963	XXXXXX	ALIDA - NELSON'S KOP	97	S922 INTERSECT HARRISMITH	2.50	BORDER NELSON'S KOP 250 HARRISMITH
T01964	T1964	XXXXXX	GIDEON - WATERFALL	117	S793 INTERSECT HARRISMITH	5.30	BORDER REMAINDER WATERFALL 1157 HARRISMITH
T01965	T1965	XXXXXX	MURPHYS RUST - WATERFALL	117	S793 INTERSECT HARRISMITH	4.10	BORDER SUB 2 OF WATERFALL 1157 HARRISMITH
T01967	T1967	XXXXXX	BAGSHOT - DWAALSPRUIT	97	T1951 INTERSECT HARRISMITH	7.60	BORDER DWAALSPRUIT 494 HARRISMITH
T01968	T1968	XXXXXX	HARRISMITHDG - WALTON	116	N3 / 7X INTERSECT HARRISMITH	8.40	BORDER WALTON NR 2, 1372 HARRISMITH
T01969	T1969	XXXXXX	HARRISMITHDG - HARRISMITHDG	116	S796 INTERSECT HARRISMITH	3.40	HARRISMITHDG
T01970	T1970	XXXXXX	APPIN - BOSCH HOEK	117	S800 INTERSECT HARRISMITH	5.90	BORDER BOSCH HOEK 210 HARRISMITH
T01971	T1971	XXXXXX	HOMELANDS - FRANSHOEK	117	A160 INTERSECT HARRISMITH	0.20	BORDER FRANSHOEK 1861 (SWINBURNE) HARRISMITH
T01972	T1972	XXXXXX	SWINBURNE - HOMELANDS	117	A160 INTERSECT (SWINBURNE) HARRISMITH	0.30	BORDER SUB DIV 1 OF HOMELANDS 1681 (SWINBURNE) HARRISMITH
T01973	T1973	XXXXXX	MORGENZON - BLOEMHOF	116	S800 INTERSECT HARRISMITH	4.00	BORDER BLOEMHOF 365 HARRISMITH
T01974	T1974	XXXXXX	PRIMROSE - BARBERSPAN	117	S793 INTERSECT HARRISMITH	6.50	BORDER BARBERS PAN 513 HARRISMITH
T01975	T1975	XXXXXX	KARFONTEIN - DAS KRANTZ	117	T1974 INTERSECT HARRISMITH	2.10	BORDER SUB 1/ DAS KRANTZ 6 HARRISMITH
T01977	T1977	XXXXXX	BALNACRAIG - BEAUCHEF ABBEY	116	S800 INTERSECT HARRISMITH	8.40	S1206 INTERSECT HARRISMITH
T01979	T1979	XXXXXX	HORSESHOE - ANEKS	116	S796 INTERSECT HARRISMITH	0.26	BORDER ANEKS 1104 HARRISMITH
T01983	T1983	XXXXXX	BEULAH - CRAIGIELEN	115	S20 INTERSECT HARRISMITH	11.20	BORDER CRAIGIELEA 598 HARRISMITH
T01984	T1984	XXXXXX	STILLERUST	116	P65/1 INTERSECT HARRISMITH	0.70	BORDER 4/STILLERUST 991 HARRISMITH
T01989	T1989	XXXXXX	HUMEWOOD - JULIANA	115	S20 INTERSECT PHUTADITJHABA	6.20	S802 INTERSECT PHUTADITJHABA
T01990	T1990	XXXXXX	MERIUS HOEK - ERENBREITSTEIN	135	INTERSECT S20	3.05	BORDER EHRENBREITSTEIN 379
T01994	T1994	XXXXXX	JACOBSZ VILLA - SCHUINSKOP	115	INTERSECT S919	6.00	INTERSECT SCHUINSKOP
T01995	T1995	XXXXXX	HUMILITY - WITKRANS	114	INTERSECT S919	4.00	BORDER WITKRANS 430
T01996	T1996	XXXXXX	ENON - BLYDSCHAP	114	INTERSECT P64/1	4.10	INTERSECT S919
T01998	T1998	XXXXXX	DRIEFONTEIN - RIVERSDALE	115	N5/1 INTERSECT KESTELL	9.75	P64/1 INTERSECT PHUTHADITJHABA
T02000	T2000	XXXXXX	ELANDSRIVIERDRIFT-NIEKERKSSPR	115	S689 INTERSECT HARRISMITH	3.60	S1109 INTERSECT HARRISMITH

Comp No	Road No	Old No	Road Description	Topo No	Start Description	Kilometer	End Description
T02002	T2002	T2203	SAMEDRINK - DE DAM	95	S59 INTERSECT WARDEN	11.40	S1103 INTERSECT HARRISMITH
T02005	T2005	XXXXXX	PLATKOP - GLEN LOMOND	95	S1150 INTERSECT HARRISMITH	3.30	BORDER GLEN LOMOND 896 HARRISMITH
T02006	T2006	XXXXXX	POLANGEN - BLACKWOOD	95	S245 INTERSECT HARRISMITH	8.70	T5572 INTERSECT HARRISMITH
T02008	T2008	XXXXXX	AFRIKASKOP - ERFENIS	94	S186 INTESECT HARRISMITH	3.63	BORDER 2/SPRINGDALE 238 HARRISMITH
T02009	T2009	XXXXXX	ST LIVER - MOOIKLIP	95	S187 INTERSECT HARRISMITH	1.90	BORDER MOOIKLIP 145 HARRISMITH
T02010	T2010	XXXXXX	GLADSTONE - GOEDGEDACHT	95	S186 INTERSECT HARRISMITH	0.60	BORDER GOEDGEDACHT 675 HARRISMITH
T02011	T2011	XXXXXX	GEORGINA - RUSTKOP	94	S177 INTERSECT KESTELL	4.70	BORDER RUSTKOP 1210 KESTELL
T02015	T2015	XXXXXX	WYNBERG - KALKOENKRANS	95	S688 INTERSECT HARRISMITH	3.80	BORDER KALKOENKRANS 280 HARRISMITH
T02016	T2016	XXXXXX	WYNBERG - HELENA	95	S688 INTERSECT HARRISMITH	0.90	BORDER 1/WYNBERG 48 HARRISMITH
T02018	T2018	XXXXXX	TAMWORTH - PIETERS RUST	95	S806 INTERSECT HARRISMITH	5.80	S787 INTERSECT HARRISMITH
T02019	T2019	XXXXXX	MAREE - ELIM VILLA	95	S791 INTERSECT HARRISMITH	5.60	BORDER ELIM VILLA 745 HARRISMITH
T02021	T2021	XXXXXX	VOORUIT - OREBIEFONTEIN	75	S688 INTERSECT HARRISMITH	2.20	BORDER OREBY FONTEIN 281 HARRISMITH
T02022	T2022	XXXXXX	WYNBERG - CLAREMONT	95	S688 INTERSECT HARRISMITH	6.30	S1099 INTERSECT HARRISMITH
T02024	T2024	XXXXXX	CLEARWATERS - GOEDGEGEVEN	75	N3/8X INTERSECT WARDEN	3.10	BORDER GOEDGEGEVEN 164 WARDEN
T02025	T2025	XXXXXX	POONA - SADARAH	75	N3 INTERSECT HARRISMITH	2.12	BORDER SADARAH 1196 HARRISMITH
T02028	T2028	XXXXXX	KRAMLYS - STERKWATER	75	P18/9 INTERSECT HARRISMITH	5.60	BORDER MIDDELWATER 1266 HARRISMITH
T02029	T2029	XXXXXX	CORNELIA - NAOMI	75	S804 INTERSECT HARRISMITH	5.90	S804 INTERSECT HARRISMITH
T02030	T2030	XXXXXX	DAGBREEK - SUSANNA	75	S804 INTERSECT HARRISMITH	2.90	BORDER SUSANNA 1261 HARRISMITH
T02031	T2031	XXXXXX	THE REST - NOOITGEDACHT	75	S804 INTERSECT HARRISMITH	1.40	BORDER NOOITGEDACHT 97
T02032	T2032	XXXXXX	WARDG - GELUK	75	WARDEN DG	5.20	BORDER GELUK 1280 HARRISMITH
T02033	T2033	XXXXXX	LEEUKOP - INDIA	76	S789 INTERSECT HARRISMITH	3.20	BORDER INDIA 1689 HARRISMITH
T02034	T2034	XXXXXX	TWEEFONTEIN - DE RUST	76	S788 INTERSECT HARRISMITH	5.25	S789 INTERSECT HARRISMITH
T02035	T2035	XXXXXX	SUSANNA - ERIBI	76	S788 INTERSECT HARRISMITH	1.80	BORDER ERFENIS 385 HARRISMITH
T02036	T2036	XXXXXX	LEEUWPOORT - BRAKWAL	75	S789 INTERSECT HARRISMITH	3.80	BORDER BRAKWAL 408 HARRISMITH
T02037	T2037	XXXXXX	WELGEVONDEN - PYPKOP	76	S788 INTERSECT HARRISMITH	1.90	BORDER PYPKOP 912 HARRISMITH
T02038	T2038	XXXXXX	WELGEVONDEN - CYPRUS	76	S788 INTERSECT HARRISMITH	8.50	S1335 INTERSECT HARRISMITH
T02040	T2040	XXXXXX	KAFFIRSTADT - AUSTINSDRIFT	96	N3 / 7X INTERSECT HARRISMITH	10.40	S792 INTERSECT HARRISMITH
T02041	T2041	XXXXXX	PAULHEIM - BROEDERSDEEL	96	N3 / 7X INTERSECT HARRISMITH	2.90	BORDER BROEDERSDEEL 168 HARRISMITH
T02042	T2042	XXXXXX	DRIEHOEK - MAREE	96	N3 / 7X INTERSECT HARRISMITH	4.70	S791 INTERSECT HARRISMITH
T02043	T2043	XXXXXX	LOUISA'S MOUNT - THE DAM	96	S18 INTERSECT HARRISMITH	7.60	S1204 INTERSECT HARRISMITH
T02044	T2044	XXXXXX	LINCOLN - THE DAM	96	S1204 INTERSECT HARRISMITH	10.10	S18 INTESECT HARRISMITH
T02045	T2045	XXXXXX	ZWARTFONTEIN - LOUISA'S MOUNT	96	S18 INTERSECT HARRISMITH	4.90	BORDER BALMORAL 297 HARRISMITH
T02046	T2046	XXXXXX	KOMEET - SARCLT STASIE	96	N3 / 7X INTERSECT HARRISMITH	5.00	BORDER SARCLT RAILWAY STATION HARRISMITH
T02047	T2047	XXXXXX	NAAUWPOORT - KWARTEL VLEY	39	S466 INTERSECT VREDE	2.40	BORDER KWARTEL VLEY 355 VREDE
T02048	T2048	XXXXXX	STERKFONTEIN - LOURENTIA	38	S466 INTERSECT VREDE	2.10	BORDER LOURENTIA 395 VREDE
T02049	T2049	XXXXXX	QUA VADIS - NIEUWE WONING	38	S810 INTERSECT VREDE	2.80	BORDER GEWAAG 1184 VREDE
T02050	T2050	XXXXXX	CHARLE'S HOPE - NEVADA	38	S810 INTERSECT VREDE	2.70	BORDER NEVADA VREDE 943
T02051	T2051	XXXXXX	WELGEGUND - PHILLIESDEEL	24	P18/11 INTERSECT VREDE	5.80	S768 INTERSECT VREDE
T02052	T2052	XXXXXX	ZONDERWATER - GROOTVLEI	24	P18/11 INTERSECT VREDE	0.85	BORDER GROOTVLEI 51 VREDE
T02053	T2053	XXXXXX	EMMERENTIA - DRILVLEI	25	S768 INTERSECT VREDE	5.30	S809 INTERSECT VREDE
T02054	T2054	XXXXXX	DONKERHOEK - HELDERFONTEIN	39	S809 INTERSECT VREDE	2.00	BORDER HELDERFONTEIN 274 VREDE
T02055	T2055	XXXXXX	KORTFONTEIN - JOESINASTRUST	38	P18/11 INTERSECT VREDE	4.00	BORDER JOESINASTRUST VREDE
T02056	T2056	XXXXXX	QUA VADIS - KNEL VLEY	38	S349 INTERSECT VREDE	3.90	P18/11 INTERSECT VREDE
T02057	T2057	XXXXXX	SAULS RUST - MEADOW BANK	38	P18/11 INTERSECT VREDE	0.94	BORDER MEADOW BANK 717 VREDE
T02058	T2058	XXXXXX	ZUIKER VLEY - MOOIGENOEG	38	S764 INTERSECT VREDE	1.80	BORDER MOOIGENOEG 277 VREDE
T02059	T2059	XXXXXX	PLAT VLEY - SAULS REST	38	S764 INTERSECT VREDE	11.40	P18/11 INTERSECT VREDE
T02060	T2060	XXXXXX	HELENA - LEEUWPOORT	38	S764 INTERSECT VREDE	5.70	BORDER DIE KOM 1126 VREDE
T02061	T2061	XXXXXX	HARAN - EBENHAEZER	39	S809 INTERSECT VREDE	2.42	BORDER EBENHAEZER 1193 VREDE
T02062	T2062	XXXXXX	MALANSKRAAL - PRIMROSE	38	T2073 INTERSECT VREDE	1.60	BORDER PRIMROSE 99 VREDE
T02063	T2063	XXXXXX	WELTEVREDEN - ZWARTBANK	38	S764 INTERSECT VREDE	1.20	BORDER ZWARTBANK 281 VREDE
T02065	T2065	XXXXXX	UYSRUST - SUSSIESDEEL	38	S1096 INTERSECT VREDE	0.90	BORDER SUSSIESDEEL 991 VREDE
T02066	T2066	XXXXXX	QUAGGANEK - PHILLIESDEEL	24	S58 INTERSECT VREDE	5.25	P18/11 INTERSECT VREDE
T02067	T2067	XXXXXX	LANGDRAAI - KAALFONTEIN	24	S58 INTERSECT VREDE	5.10	T2066 INTERSECT VREDE
T02068	T2068	XXXXXX	MISGUND - VASTRAP	24	S58 INTERSECT VREDE	0.50	BORDER VASTRAP 608 VREDE
T02069	T2069	XXXXXX	MIDDELPUNT - LANGDRAAI	24	S58 INTERSECT VREDE	6.90	S58 INTERSECT VREDE
T02070	T2070	XXXXXX	BOTHAS RUST - STRYDFONTEIN	24	S58 INTERSECT VREDE	7.50	S58 INTERSECT VREDE
T02071	T2071	XXXXXX	DOORKOP - BURHAM	24	S58 INTERSECT VREDE	9.30	S58 INTERSECT VREDE
T02072	T2072	XXXXXX	CLOVERFIELD	24	S1361 INTERSECT CORNELIA	0.90	BORDER CLOVERFIELD 563 CORNELIA
T02073	T2073	XXXXXX	KLEINFONTEIN - WELTEVREDEN	24	S58 INTERSECT VREDE	13.40	S764 INTERSECT VREDE
T02074	T2074	XXXXXX	VERGENOEGD - MARAISDAL	24	S764 INTERSECT VREDE	1.60	BORDER MARAISDAL 914 VREDE
T02075	T2075	XXXXXX	KOPPIE ALLEEN - SOPHIA'S GUNST	24	INTERSECT S763 CORNELIA	4.40	T698 INTERSECT CORNELIA
T02076	T2076	XXXXXX	UITZIEN - BALTIMORE	23	S763 INTERSECT CORNELIA	3.70	S58 INTERSECT CORNELIA

Comp No	Road No	Old No	Road Description	Topo No	Start Description	Kilometer	End Description
T02077	T2077	XXXXXX	GELUK - HEELTEVREDEN	24	S811 INTERSECT CORNELIA	5.60	T2078 INTERSECT CORNELIA
T02078	T2078	XXXXXX	PIETERSDEEL - GOEDGEDACHT	38	S811 INTERSECT VREDE	8.60	S764 INTERSECT VREDE
T02079	T2079	XXXXXX	FAIRPLAY - WELTEVREDEN	38	S811 INTERSECT VREDE	1.80	BORDER HOUMOED 768 VREDE
T02080	T2080	XXXXXX	ANNIESDALE - UITKYK	37	S58 INTERSECT CORNELIA	9.50	S349 INTERSECT CORNELIA
T02082	T2082	XXXXXX	MIDDEIN - WESSELSRUST	37	S811 INTERSECT CORNELIA	10.50	S349 INTERSECT CORNELIA
T02083	T2083	XXXXXX	UITZIEN - UITZICHT	24	S58 INTERSECT CORNELIA	4.90	S611 INTERSECT CORNELIA
T02084	T2084	XXXXXX	KALABASFONTEIN - VAALSPRUIT	23	S58 INTERSECT CORNELIA	1.10	BORDER VAALSPRUIT 598 CORNELIA
T02085	T2085	XXXXXX	ALETTA - VIERFONTEIN	37	T2080 INTERSECT CORNELIA	1.10	BORDER SPES BONA 415 CORNELIA
T02087	T2087	XXXXXX	VAALKOP - MAIDSTONE	37	S349 INTERSECT CORNELIA	5.60	T2088 INTERSECT CORNELIA
T02088	T2088	XXXXXX	VAALKOP - MAIDSTONE	37	S349 INTERSECT CORNELIA	7.60	P60/2 INTERSECT CORNELIA
T02089	T2089	XXXXXX	HANNIESDEEL - OREBEE LEEGTE	37	T2088 INTERSECT CORNELIA	4.20	BORDER STERKFONTEIN 1114 CORNELIA
T02090	T2090	T2097	JACHALSKOP - OREBEE LEEGTE	37	S784 INTERSECT VREDE	9.10	BORDER RISHTON 383 VREDE
T02091	T2091	XXXXXX	GESCHENK - BRAKLEEGTE	38	S349 INTERSECT VREDE	3.90	BORDER ERFDEEL VREDE
T02092	T2092	XXXXXX	ROMA - HERCULE	37	S784 INTERSECT CORNELIA	8.00	P60/2 INTERSECT CORNELIA
T02094	T2094	XXXXXX	FREDERIKSDAL - MALTA	38	P16/1 INTERSECT VREDE	5.50	BORDER MALTA VREDE
T02095	T2095	XXXXXX	WILGEBOOM - EVENWEL	38	S348 INTERSECT VREDE	4.50	BORDER EVENWEL 1086 VREDE
T02096	T2096	XXXXXX	NEW MARKET - GROOT DAM	55	BORDER NEWMARKET WARDEN	1.30	P60/2 INTERSECT WARDEN
T02098	T2098	XXXXXX	PALMIET - PALMIET	37	P60/2 INTERSECT VREDE	0.90	BORDER PALMIET 585 VREDE
T02100	T2100	XXXXXX	KALVERFONTEIN - WILHELM	37	S784 INTERSECT VREDE	9.30	S55 INTERSECT TWEELING
T02101	T2101	XXXXXX	DAVIDS VALLEY - ROUW	37	S53 INTERSECT VREDE	5.50	S53 INTERSECT VREDE
T02102	T2102	XXXXXX	DAVIDS VALLEY - ZWAAIKRANS	37	S53 INTERSECT VREDE	3.50	T2103 INTERSECT VREDE
T02103	T2103	XXXXXX	MOWBRAV - BOOMSTRAAT	55	S817 INTERSECT VREDE	9.10	P60/2 INTERSECT VREDE
T02104	T2104	T2093	ROUW - KRYNAAUWVSLUST	38	P16/1 INTERSECT VREDE	6.40	T2105 IN INTERSECT VREDE
T02107	T2107	XXXXXX	VLAAPLAATS - WATERVAL	56	S13 INTERSECT VREDE	9.80	S13 INTERSECT VREDE
T02108	T2108	T2109	VAALKOP - PIETERSDAL	56	P60/2 INTERSECT VREDE	7.30	T2107 INTERSECT VREDE
T02111	T2111	XXXXXX	MOAB - SWEET WATERS	55	S817 INTERSECT WARDEN	6.20	T2112 INTERSECT WARDEN
T02112	T2112	XXXXXX	MOWBRAV - GROOTE WEG	55	S817 INTERSECT VREDE	7.40	T5144 INTERSECT WARDEN
T02113	T2113	XXXXXX	BROWKHORSTFONTEIN - JULIUS CAESAR	56	P60/2 INTERSECT WARDEN	1.60	BORDER JULIUS CAESAR WARDEN
T02118	T2118	XXXXXX	RAFEDAM - ELLIESDEEL	55	S816 INTERSECT WARDEN	9.18	T5145 INTERSECT WARDEN
T02119	T2119	XXXXXX	GROOTKRAAL - HEELTEVREDEN	55	S816 INTERSECT WARDEN	9.30	S54 INTERSECT WARDEN
T02120	T2120	XXXXXX	BELGIE - EIRENE	55	S54 INTERSECT WARDEN	6.40	T2119 INTERSECT WARDEN
T02121	T2121	XXXXXX	KROMDRAAI - ODENDAALSRUST	55	S1024 INTERSECT WARDEN	6.60	N3/8 INTERSECT WARDEN
T02123	T2123	XXXXXX	HOOGGELEGEN - VAALPOORT	55	S246 INTERSECT WARDEN	1.10	BORDER VAALPOORT 474 WARDEN
T02124	T2124	XXXXXX	GROOTKRAAL - GOEDGELEGEN	55	S816 INTERSECT WARDEN	9.40	T4291 INTERSECT WARDEN
T02126	T2126	T2127	SCHAAPKRAAL - GOEDEHOOP	75	S74 INTERSECT WARDEN	8.90	S54 INTERSECT WARDEN
T02128	T2128	XXXXXX	CAVIDIA - GUARRIEHOEK	75	P60/2 INTERSECT WARDEN	8.20	S808 INTERSECT WARDEN
T02129	T2129	XXXXXX	KOSMOS - SPAARSAM	76	S807 INTERSECT WARDEN	3.90	S808 INTERSECT WARDEN
T02130	T2130	XXXXXX	VOORSPOED	76	S1051 INTERSECT WARDEN	2.00	BORDER WELVAART 1732 WARDEN
T02131	T2131	XXXXXX	BEATRICE - DIPKA	56	S808 INTERSECT WARDEN	7.50	T5143 INTERSECT WARDEN
T02132	T2132	XXXXXX	GRASKOP - DIPKA	56	S13 INTERSECT WARDEN	4.30	T5143 INTERSECT WARDEN
T02133	T2133	XXXXXX	RIETKUIL - LOSKOPJE	56	S13 INTERSECT WARDEN	0.17	BORDER LOSKOPJE 148 WARDEN
T02134	T2134	XXXXXX	LOSKOPPIE - TRY AGAIN	56	S13 INTERSECT VREDE	6.70	S808 INTERSECT VREDE
T02135	T2135	XXXXXX	LANGVERWAG	56	S808 INTERSECT VREDE	6.80	S693 INTERSECT VREDE
T02136	T2136	XXXXXX	ERNFIS - BELLEVUE	56	S13 INTERSECT VREDE	6.00	S808 INTERSECT VREDE
T02137	T2137	XXXXXX	LANGVERWAG	56	T2135 INTERSECT VREDE	2.80	BORDER 8/LANGVERWAG 1075 VREDE
T02142	T2142	T2144	HENDRIKSDEEL - LEONA	56	S693 INTERSECT WARDEN	10.60	S807 INTERSECT WARDEN
T02143	T2143	XXXXXX	HENDRIKSDEEL - ROCCO	76	S693 INTERSECT WARDEN	6.80	S693 INTERSECT WARDEN
T02146	T2146	XXXXXX	GEORGE'S KRAAL - WALTON	76	S693 INTERSECT WARDEN	1.50	BORDER RONDAVEL 1674 WARDEN
T02147	T2147	XXXXXX	SPAARSAM - WALTON	76	S807 INTERSECT WARDEN	1.80	BORDER OU HOOGTE 1143 WARDEN
T02149	T2149	XXXXXX	YPRES - DRIE DEEL	77	S57 INTERSECT MEMEL	4.00	BORDER NELLIES DAL 1164 MEMEL
T02150	T2150	XXXXXX	STERKSTROOM - DE AAR	56	S693 INTERSECT VREDE	4.80	BORDER DE AAR 702 VREDE
T02151	T2151	XXXXXX	SWARTFONTEIN - WELGEMOED	56	S693 INTERSECT VREDE	3.30	BORDER WELGEMOED 924 VREDE
T02152	T2152	XXXXXX	VREDENEK - EBENHAEZER	56	S693 INTERSECT VREDE	7.00	S57 INTERSECT VREDE
T02153	T2153	XXXXXX	MAGDALENA - FORTUIN	56	S693 INTERSECT VREDE	1.90	BORDER FORTUIN 1308 VREDE
T02154	T2154	XXXXXX	KRYNAAUWVSLUST	38	P84/1 INTERSECT VREDE	2.70	BORDER GLEN HARRY 786 VREDE
T02155	T2155	XXXXXX	TWEEKOPJES - WESSELSKOP	38	P16/2 INTERSECT VREDE	0.80	BORDER DIPPENARS DAL 1347 VREDE
T02156	T2156	XXXXXX	JOHANNASDEEL - HERTZOG	39	T2157 INTERSECT VREDE	1.00	BORDER HERTZOG 722 VREDE
T02157	T2157	XXXXXX	HONOLULU - DRAAIHOOGTE	38	P84/1 INTERSECT VREDE	14.30	S993 INTERSECT VREDE
T02159	T2159	XXXXXX	KIA ORA - KALKKLOOF	57	P16/2 INTERSECT VREDE	6.60	S993 INTERSECT VREDE
T02161	T2161	XXXXXX	LILLAMANI - TOLMAN	57	S226 INTERSECT MEMEL	3.60	BORDER TOLMAN 219 MEMEL
T02162	T2162	XXXXXX	BOSCHHOEK - GELUK	77	S226 INTERSECT MEMEL	2.90	BORDER GELUK 544 MEMEL
T02163	T2163	T2164	BOSCHHOEK - GELUK	77	S818 INTERSECT MEMEL	0.70	BORDER DIE NEK 708 MEMEL
T02165	T2165	XXXXXX	TAFELKOP - MERINODAL	77	S56 INTERSECT MEMEL	5.00	BORDER ONVERWAG 1612 MEMEL
T02168	T2168	XXXXXX	MOOIVLAKTE - STERKFONTEIN	78	S471 INTERSECT MEMEL	4.80	BORDER STERKFONTEIN 353 MEMEL
T02169	T2169	XXXXXX	MOOIVLAKTE - UITSPAN	78	S471 INTERSECT MEMEL	2.30	BORDER GOEDEHOOP 1194 MEMEL
T02170	T2170	XXXXXX	MOWBRAV - GOEDEHOOP	78	T2171 INTERSECT MEMEL	3.90	BORDER GOEDEHOOP 1194 MEMEL
T02171	T2171	XXXXXX	ELANDSHOEK - RAAIKLOOF	78	S471 INTERSECT MEMEL	5.10	BORDER VAALKOP 1082 MEMEL
T02172	T2172	XXXXXX	RAAIKLOOF - MONS	78	S471 INTERSECT MEMEL	5.80	S472 INTERSECT MEMEL
T02173	T2173	XXXXXX	ROCK FARM - VAALPOORT	78	INTERSECT S246	5.48	INTERSECT S897
T02174	T2174	XXXXXX	PADDY - KAFIRPAD	78	S472 INTERSECT MEMEL	0.90	BORDER KAFIRPAD 83 MEMEL
T02175	T2175	XXXXXX	GIPSY HILL - DRIEKOPPEN	78	S471/S472 INTERSECT MEMEL	11.80	S18 INTERSECT MEMEL
T02176	T2176	XXXXXX	LICHTENSTEIN - FREDERIKSRUST	78	S783 INTERSECT MEMEL	5.80	T2175 INTERSECT MEMEL
T02177	T2177	XXXXXX	LICHTENSTEIN - KLIMAKS	78	S783 INTERSECT MEMEL	4.90	S783 INTERSECT MEMEL
T02178	T2178	XXXXXX	EASTWOOD - WATERLOOP	78	S783 INTERSECT MEMEL	2.42	BORDER WATERLOOP MEMEL
T02179	T2179	XXXXXX	VLAAPLAATS - OVS/NATAL BORDER	78	S17 INTERSECT MEMEL	2.25	BORDER OEVER 645 MEMEL
T02180	T2180	XXXXXX	GROOT POORT - ZUURVELD	78	S783 INTERSECT MEMEL	1.30	BORDER ZUURVELD 728 MEMEL
T02181	T2181	XXXXXX	BESTE - GEDULD	58	S781 INTERSECT MEMEL	27.30	S17 INTERSECT MEMEL
T02182	T2182	XXXXXX	MONS - SWEET HOME	78	S472 INTERSECT MEMEL	6.10	S783 INTERSECT MEMEL

Comp No	Road No	Old No	Road Description	Topo No	Start Description	Kilometer	End Description
T02183	T2183	XXXXXX	GLEN ALLAN - ALLANVALE	58	P16/3 INTERSECT MEMEL	4.40	BORDER ALLANVALE 249 MEMEL
T02184	T2184	T2189	SCHOON GEZICHT - SWEET VALLEY	58	S465 INTERSECT MEMEL	4.20	S821 INTERSECT MEMEL
T02185	T2185	XXXXXX	NEGENFONTEIN - KWAGASNEK	58	S821 INTERSECT MEMEL	12.50	S465 INTERSECT MEMEL
T02186	T2186	XXXXXX	GARSVILLE	58	T2185 INTERSECT MEMEL	1.90	BORDER SPITSKOP 1320 MEMEL
T02187	T2187	XXXXXX	SWEETWATERS	58	S821 INTERSECT MEMEL	2.70	T2185 INTERSECT MEMEL
T02188	T2188	XXXXXX	POORTJIE	58	S821 INTERSECT MEMEL	2.60	T2185 INTERSECT MEMEL
T02190	T2190	XXXXXX	MIZPAH - KLEINFONTEIN	40	T2185 INTERSECT MEMEL	5.90	BORDER KLEINFONTEIN MEMEL
T02192	T2192	XXXXXX	KELINFONTEIN - FREE STATE / MPUMALA	40	S1191 INTERSECT VREDE	2.40	ELANDSHOEK 358 VREDE
T02194	T2194	XXXXXX	ZANDVLIET	58	S465 INTERSECT MEMEL	5.50	S782 INTERSECT MEMEL
T02195	T2195	XXXXXX	LEEUDANS - EKSTEEN	58	S782 INTERSECT MEMEL	8.90	S815 INTERSECT MEMEL
T02197	T2197	XXXXXX	HOUTHOEK	57	P16/2 INTERSECT MEMEL	3.30	BORDER HOUTHOEK 244 MEMEL
T02198	T2198	XXXXXX	PARADYS	57	P16/2 INTERSECT MEMEL	2.20	BORDER PARADYS 683 MEMEL
T02200	T2200	XXXXXX	QUAGGAPOORT	57	P16/2 INTERSECT MEMEL	2.80	BORDER QUAGGAPOORT 239 MEMEL
T02201	T2201	XXXXXX	UYSHEIM	57	S820 INTERSECT MEMEL	1.00	BORDER UYSHEIM 1065 MEMEL
T02202	T2202	XXXXXX	STORMHOEK - SWARTFONTEIN	58	S782 INTERSECT MEMEL	10.90	S815 INTERSECT MEMEL
T02204	T2204	XXXXXX	BRAKPAN - WAAIHOEK	40	S815 INTERSECT MEMEL	15.40	S782 INTERSECT MEMEL
T02205	T2205	XXXXXX	GASTVRUJ - KADIESDRIFT	40	S814 INTERSECT MEMEL	10.30	T2204 INTERSECT MEMEL
T02206	T2206	XXXXXX	ESBOHWEN - NIEUWELAND	39	S815 INTERSECT MEMEL	16.40	S993 INTERSECT MEMEL
T02207	T2207	XXXXXX	ONS WONING - RIETPOORT	57	S993 INTERSECT VREDE	2.80	BORDER ZORGVLIE 978 VREDE
T02208	T2208	XXXXXX	POORTJE - UITZICHT	39	S815 INTERSECT VREDE	0.70	BORDER MONA LISA VREDE
T02209	T2209	XXXXXX	UITVLUGT - DELTA	39	S815 INTERSECT VREDE	4.80	S15 INTERSECT VREDE
T02211	T2211	XXXXXX	DE ROOS - SAULSHOEK	39	S15 INTERSECT VREDE	6.10	BORDER KROMELLENBOOG VREDE
T02212	T2212	XXXXXX	RIETFONTEIN	39	S813 INTERSECT VREDE	0.30	BORDER SUB 2/RIETFONTEIN 288 VREDE
T02214	T2214	XXXXXX	WERTENBERG - ALBANI	39	S15 INTERSECT VREDE	14.90	S466 INTERSECT VREDE
T02217	T2217	XXXXXX	MIDDELDEEL - WELTEVREDEN	39	S466 INTERSECT VREDE	4.40	S466 INTERSECT VREDE
T02218	T2218	XXXXXX	WELTEVREDEN - WILHELMINA	39	S466 INTERSECT VREDE	1.50	BORDER WILHELMINA 9 VREDE
T02219	T2219	XXXXXX	LANGSPRUIT - KLIPRAND	39	S466 INTERSECT VREDE	2.10	BORDER KLIPRAND 754 VREDE
T02220	T2220	XXXXXX	NAAUWPOORT	39	S809 INTERSECT VREDE	3.40	BORDER SUB 2 / NAAUWPOORT 291 VREDE
T02221	T2221	XXXXXX	ALBANI - ONVERWAG	39	S466 INTERSECT VREDE	1.30	BORDER ONVERWAG 739 VREDE
T02222	T2222	XXXXXX	LEBANON - TWESPRUIT	39	S466 INTERSECT VREDE	4.20	BORDER TWESPRUIT 1173 VREDE
T02223	T2223	XXXXXX	BEGINSEL - MIDDEN-IN	39	S466 INTERSECT VREDE	2.60	T2224 INTERSECT VREDE
T02224	T2224	XXXXXX	WILHELMINA - GOEDGEVONDEN	39	S466 INTERSECT VREDE	5.70	T2225 INTERSECT VREDE
T02225	T2225	XXXXXX	MIDDEN-IN	39	T2223/T2224 KRUIS VREDE	1.00	BORDER MIDDEN-IN VREDE
T02226	T2226	XXXXXX	JUDITHS LAAGTE - DRIEFONTEIN	39	S466 INTERSECT VREDE	2.90	T2224 INTERSECT VREDE
T02227	T2227	XXXXXX	FRIKKIES RUST - FRIKKIES RUST	39	T2228 INTERSECT VREDE	3.00	BORDER SUB DIV 1 OF FRIKKIES RUST 810 VREDE
T02228	T2228	XXXXXX	ARINDELA - LEEUW KOP	39	S15 INTERSECT VREDE	5.50	BORDER LEEUWKOP 287 VREDE
T02229	T2229	XXXXXX	DELTA - EKSTEENS RUST	39	S15 INTERSECT VREDE	5.20	S15 INTERSECT VREDE
T02230	T2230	XXXXXX	HUMANIA - CAMDEN	38	S13 INTERSECT VREDE	1.02	BORDER CAMDEN 616 VREDE
T02231	T2231	XXXXXX	TULBAH - LENS "A"	51	S66 INTERSECT REITZ	1.60	S599 INTERSECT REITZ
T02233	T2233	XXXXXX	ROOI KOPPIE - GELUK	51	S157 INTERSECT REITZ	4.50	T4296 INTERSECT REITZ
T02234	T2234	XXXXXX	CONCORDIA - KNOPPIESFONTEIN	51	S66 INTERSECT REITZ	4.10	S1248 INTERSECT REITZ
T02235	T2235	XXXXXX	CONCORDIA - DEELFONTEIN	51	S66 INTERSECT REITZ	1.00	BORDER DEELFONTEIN 857 REITZ
T02236	T2236	XXXXXX	LIEBENBERGSTROOM	50	S204 INTERSECT REITZ	0.80	BORDER LIEBENBERGSTROOM REITZ
T02238	T2238	XXXXXX	WAAIHOEK NOORD-BLESBOKFONTEIN	51	S597 INTERSECT REITZ	4.90	S1248 INTERSECT REITZ
T02239	T2239	XXXXXX	SPITSKOP - SPITSKOP	51	S1248 INTERSECT REITZ	6.00	S66 INTERSECT REITZ
T02240	T2240	XXXXXX	PAARDENFONTEIN - MISPAH	51	S597 INTERSECT REITZ	1.70	BORDER MISPAH 931 REITZ
T02241	T2241	XXXXXX	HERMON - STILLEWONING	51	S66 INTERSECT REITZ	1.40	BORDER STILLEWONING 1433 REITZ
T02242	T2242	XXXXXX	SUSANNASPOORT - WAAIHOEK	50	S204 INTERSECT REITZ	5.10	S204 INTERSECT REITZ
T02243	T2243	XXXXXX	LENA - DOORKLOOF	50	S1027 INTERSECT REITZ	5.20	T2242 INTERSECT REITZ
T02244	T2244	XXXXXX	POORTJIE - RIVIERPLAATS	50	T2242 INTERSECT REITZ	3.70	T381 INTERSECT REITZ
T02245	T2245	XXXXXX	SUSANNASPOORT - PAARDENFONTEIN	51	S204 INTERSECT REITZ	8.10	S597 INTERSECT REITZ
T02246	T2246	XXXXXX	BOTHAS RUST - STEILFONTEIN	51	T2245 INTERSECT REITZ	0.60	BORDER STEILFONTEIN 721 REITZ
T02247	T2247	XXXXXX	KLIPLAATSFONTEIN - BAKENKOP	51	S204 INTERSECT REITZ	7.30	S597 INTERSECT REITZ
T02248	T2248	XXXXXX	VAALBANK - SPITZKOP	51	S597 INTERSECT REITZ	5.50	T2239 INTERSECT REITZ
T02249	T2249	XXXXXX	VYFSPRUIT - KRANSKOPJE	70	S72 INTERSECT REITZ	10.20	S72 INTERSECT REITZ
T02250	T2250	XXXXXX	STAFORIN - ELANDSLAAGTE	51	S204 INTERSECT REITZ	4.80	T2249 INTERSECT REITZ
T02251	T2251	XXXXXX	SIDDEN - MESSINA	71	S72 INTERSECT REITZ	7.70	S204 INTERSECT REITZ
T02252	T2252	XXXXXX	FOURIE - VJFSPRUIT	70	S72 INTERSECT LINDLEY	22.10	S250 INTERSECT LINDLEY
T02253	T2253	XXXXXX	KALLU - BANKPAN	70	S250 INTERSECT REITZ	7.80	T2252 INTERSECT REITZ
T02254	T2254	XXXXXX	KAREEBOOM - KISMET	71	S72 INTERSECT REITZ	2.20	T4920 INTERSECT REITZ
T02255	T2255	XXXXXX	SPITSKOP - LAVERSTOCK	70	P23/2 INTERSECT REITZ	8.50	S307 INTERSECT REITZ
T02256	T2256	XXXXXX	VAALHOEK - SEDAN	71	P23/2 INTERSECT REITZ	3.50	BORDER SEDAN 133 REITZ
T02257	T2257	XXXXXX	SPITSKOP - SPESBONA	70	P23/2 INTERSECT REITZ	10.40	S213 INTERSECT ARLINGTON
T02258	T2258	XXXXXX	ROODEPOORT - GOEDGEDACHT	91	S213 INTERSECTION REITZ	4.80	S600 INTERSECTION REITZ
T02260	T2260	XXXXXX	MOOISPRUIT - DIEPSLOOT	91	S213 INTERSECTION REITZ	1.44	BORDER DIEPSLOOT 325 REITZ
T02262	T2262	XXXXXX	PORT - ARLINGTON	91	P40/1 INTERSECT REITZ	0.50	BORDER KERRY 226 REITZ
T02264	T2264	XXXXXX	LORRAINE - URICHFONTEIN	91	S213 INTERSECT ARLINGTON	8.30	T629 INTERSECT ARLINGTON
T02269	T2269	XXXXXX	ONTEVREDE - PALMIETFONTEIN	71	T2264 INTERSECT REITZ	4.64	BORDER PALMIETFONTEIN 113 REITZ
T02270	T2270	XXXXXX	MIKE - PATMOS	71	P40/1 INTERSECT REITZ	2.40	BORDER PATMOS 245 REITZ
T02271	T2271	XXXXXX	BRANDHOEK - MIDDELPUNT	71	P40/1 INTERSECT REITZ	1.92	MIDDELBULT 92 REITZ
T02272	T2272	T2273	MIDDEN - DANKBAAR	71	A162 INTERSECT REITZ	2.60	T4540 INTERSECT REITZ
T02274	T2274	XXXXXX	FORTYN - RIETFONTEIN	72	S904 INTERSECT REITZ	8.00	BORDER KLEINDEEL 507 REITZ
T02277	T2277	XXXXXX	BETRENCHMENT - ELANDSFONTEIN	72	S904 INTERSECT REITZ	1.99	BORDER ELANDSFONTEIN 33 REITZ
T02278	T2278	XXXXXX	BIESIESFONTEIN - TOVERKOP	72	S192 INTERSECT REITZ	8.20	S901 INTERSECT REITZ
T02279	T2279	XXXXXX	KROMDRAAI - TYGERKLOOF	71	S192 INTERSECT REITZ	4.90	S73 INTERSECT REITZ
T02280	T2280	XXXXXX	HAWKIE - LINDLEY	71	S72 INTERSECT LINDLEY	8.00	S1363 INTERSECT LINDLEY
T02283	T2283	XXXXXX	LEEUWSPRUIT - LANGVERWAG	72	S512 INTERSECT REITZ	9.30	BORDER SPIOENKOP 293 REITZ
T02286	T2286	XXXXXX	OATLAND - KAROOSPRUIT	51	S43 INTERSECT REITZ	7.40	S899 INTERSECT REITZ
T02288	T2288	XXXXXX	WILDE ALS KOP - STERLING	51	S66 INTERSECT EDENVILLE	3.50	BORDER STERLING 136 EDENVILLE
T02289	T2289	XXXXXX	WELTEVREDEN - STERLING	51	S43 INTERSECT EDENVILLE	6.10	S597 INTERSECT EDENVILLE
T02291	T2291	XXXXXX	SMALDEEL - LOURENS	51	S66 INTERSECT REITZ	1.60	S1254 INTERSECT REITZ

Comp No	Road No	Old No	Road Description	Topo No	Start Description	Kilometer	End Description
T02295	T2295	XXXXXX	BETTIESRUST - DRIEFONTEIN	52	T2324 INTERSECT REITZ	12.10	S66 INTERSECT REITZ
T02296	T2296	XXXXXX	MOOIHOEK - ZANDFONTEIN	52	P9/3 INTERSECT PETRUS STEYN	8.16	T1689 INTERSECT PETRUS STEYN
T02297	T2297	XXXXXX	MCKENZIE - DE PAN	52	S66 INTERSECT REITZ	5.95	T2295 INTERSECT REITZ
T02298	T2298	XXXXXX	MOUNT PLEASANT - KAROOSPRUIT	51	S899 INTERSECT REITZ	1.45	BORDER KAROOSPRUIT REITZ
T02299	T2299	XXXXXX	VOORSPOED - MOUNT PLEASANT	52	S512 INTERSECT REITZ	8.90	T2298 INTERSECT REITZ
T02302	T2302	XXXXXX	GRAP - SUCCESS	52	P23/3 INTERSECT REITZ	3.80	S601 INTERSECT PETRUS STEYN
T02303	T2303	XXXXXX	BURMA - PRETORIA	71	S1147 INTERSECT REITZ	2.30	T2283 INTERSECT REITZ
T02305	T2305	XXXXXX	DOROTHEA - BERSHEBA	72	S512 INTERSECT REITZ	1.12	BORDER BEERSHEBA 13 REITZ
T02309	T2309	XXXXXX	SKERPPUNT - LAMONT	72	S822 INTERSECT REITZ	2.72	S1247 INTERSECT REITZ
T02310	T2310	XXXXXX	ELANDSFONTEIN - NEWTON GRANGE	72	S1148 INTERSECT REITZ	3.70	S901 INTERSECT REITZ
T02314	T2314	XXXXXX	MIDDELPUNT - GROOTPAN	92	S822 INTERSECT ARLINGTON	12.40	S65 INTERSECT REITZ
T02315	T2315	XXXXXX	GROOTPAN - LUNA	92	S65 INTERSECT REITZ	8.40	S822 INTERSECT REITZ
T02316	T2316	XXXXXX	BLAAUWBLOMMETJIES - KINCORA	76	S65 INTERSECT REITZ	2.60	BORDER SUB 1/DEELPAN 1256 REITZ
T02317	T2317	XXXXXX	MARA - WINDBULT	72	S901 INTERSECT REITZ	3.90	S73 INTERSECT REITZ
T02319	T2319	XXXXXX	ARGYLE - JOHANNASDAL	72	S1112 INTERSECT REITZ	1.80	T4850 INTERSECT REITZ
T02320	T2320	XXXXXX	JOHANNASDAL - BANKPAN	72	T2321 INTERSECT REITZ	1.80	BORDER SUB 1/BANKPAN 8 REITZ
T02321	T2321	XXXXXX	HALDON - SLAAPPLAATS	72	S601 INTERSECT REITZ	7.80	S65 INTERSECT REITZ
T02322	T2322	XXXXXX	RIETVALLEI - SCHUINSPAADJES	52	S65 INTERSECT PETRUS STEYN	4.80	BORDER 2/SCHUINSPAADJES 868 PETRUS STEYN
T02323	T2323	XXXXXX	ZWARTFONTEIN - ADA'S HOME	52	P9/2 INTERSECT REITZ	2.80	T2322 INTERSECT REITZ
T02324	T2324	XXXXXX	PARADYS - HUTZAKKEREYN	52	P9/3 INTERSECT REITZ	6.70	S66 INTERSECT REITZ
T02327	T2327	XXXXXX	PETRUS STEYN - VERBLYDEN	52	P9/3 INTERSECT REITZ	2.70	BORDER SUB 1/HARTEBEEST 199 REITZ
T02328	T2328	XXXXXX	GROOTOOG - BLAAUWKRAANTZ	52	S1318 INTERSECT REITZ	8.20	T2330 INTERSECT REITZ
T02329	T2329	XXXXXX	GRASPLAATS - JAGERS RUST	52	S174 INTERSECT REITZ	9.80	T2328 INTERSECT REITZ
T02330	T2330	XXXXXX	FONTEIN RIET - ARCADIA	52	S49 INTERSECT REITZ	16.00	S174 INTERSECT REITZ
T02332	T2332	XXXXXX	BELLA VISTA - GRASPLAATS	53	S49 INTERSECT REITZ	7.20	S174 INTERSECT REITZ
T02333	T2333	XXXXXX	ZANDFONTEIN - RALIESHOEK	53	S49 T2334 CROSSING TWEELING	0.80	BORDER RALIES HOEK 627 TWEELING
T02334	T2334	XXXXXX	RALIESHOEK - ZANDFONTEIN	53	S49 T2333 CROSSING TWEELING	0.80	T5640 INTERSECT TWEELING
T02335	T2335	XXXXXX	VREDE - ZUIDHOEK	53	S514 INTERSECT REITZ	1.10	BORDER ZUIDHOEK 837 REITZ
T02336	T2336	XXXXXX	DAM - SANDFONTEIN	53	S514 INTERSECT REITZ	1.40	BORDER NORTJE 207 TWEELING
T02337	T2337	XXXXXX	KAFFERSKRAAL - BRAKPAN	53	S1276 INTERSECT REITZ	6.60	BORDER BRAKPAN 850 REITZ
T02338	T2338	XXXXXX	KATBOSCH - LONG	52	S514 INTERSECT REITZ	7.04	S902 INTERSECT REITZ
T02339	T2339	XXXXXX	OMDRAAI ZUID - WELVERDIEND	52	S902 INTERSECT REITZ	2.40	T2338 INTERSECT REITZ
T02341	T2341	XXXXXX	MOROKKO - BIESJESFONTEIN	52	S902 INTERSECT REITZ	9.50	T2342 INTERSECT REITZ
T02342	T2342	XXXXXX	WELGEVONDEN - MISPAH	52	P9/2 INTERSECT REITZ	18.98	S49 INTERSECT REITZ
T02343	T2343	XXXXXX	MISPAH - MILLERVALE	53	P9/2 INTERSECT REITZ	7.30	S902 INTERSECT REITZ
T02346	T2346	XXXXXX	KROON - VREDENHOF	73	S193 INTERSECT REITZ	5.76	BORDER VREDENHOF REITZ
T02349	T2349	XXXXXX	SLABBERTSRUST - REWARD	73	T2351 INTERSECT REITZ	3.30	BORDER REWARD 7 REITZ
T02350	T2350	XXXXXX	NOOITGEDACHT - SIDDEM	72	S511 INTERSECT REITZ	5.00	S1012 INTERSECT REITZ
T02351	T2351	XXXXXX	SIDDEM - MESSENA	73	S1289 INTERSECT REITZ	6.80	BORDER ELANDSHOEK 312 REITZ
T02352	T2352	XXXXXX	MASSENA - REITZ DORPSGRONDE	73	P9/2 INTERSECT REITZ	1.10	BORDER MOHATATENG 368 EN GORGETTA 506 INTERSECT REITZ
T02354	T2354	XXXXXX	HELDERFONTEIN - HOOGGELEGEN	53	S1430 INTERSECT REITZ	7.20	S1073 INTERSECT REITZ
T02355	T2355	XXXXXX	LIEFGEKOZEN - BERGENDAL	53	S1430 INTERSECT REITZ	7.40	S514 INTERSECT REITZ
T02356	T2356	XXXXXX	BLAAUWBOSCHSPRUIT-FALLE GRANGE	53	S514 INTERSECT REITZ	6.40	T2355 INTERSECT REITZ
T02357	T2357	XXXXXX	GOEDGEDACHT - PELGRIMS RUST	53	T4706 INTERSECT REITZ	4.48	BORDER SUB 3/PELGRIMS RUST 320 REITZ
T02358	T2358	XXXXXX	DIEPFONTEIN - SEDAN	53	S514 INTERSECT REITZ	1.90	BORDER CEYLON 341 REITZ
T02359	T2359	XXXXXX	GRIETHAS RUST - PLATRAN	53	S514 INTERSECT REITZ	5.60	BORDER PLATRAN REITZ
T02360	T2360	XXXXXX	TWEEFONTEIN - WELGELEGEN	53	T2359 INTERSECT REITZ	1.76	BORDER WELGELEGEN 701 REITZ
T02363	T2363	XXXXXX	SLABBERTSWAAG-BOTHA'S HOEK "A"	53	S1225 INTERSECT REITZ	4.96	S514 INTERSECT REITZ
T02364	T2364	XXXXXX	DANKBAAR - ZWARTFONTEIN	53	BORDER GELUK 798 REITZ	15.90	BORDER HEUWELTOP RAILWAY SIDING REITZ
T02365	T2365	XXXXXX	THABA BOSIGO - VISCHOEK	53	P41/3 INTERSECT REITZ	9.60	T2364 INTERSECT REITZ
T02366	T2366	XXXXXX	ZEGEN - VOORSPOED	53	T2365 INTERSECT REITZ	5.12	T2364 INTERSECT REITZ
T02367	T2367	XXXXXX	PAARDENHOEK - VOORSPOED	53	P41/3 INTERSECT REITZ	11.90	T2364 INTERSECT REITZ
T02368	T2368	XXXXXX	WELVERDIEND - SCHAAPKRAAL	53	P41/3 INTERSECT REITZ	6.40	T2367 INTERSECT REITZ
T02369	T2369	XXXXXX	VLAKFONTEIN - VIERFONTEIN	54	S1245 INTERSECT REITZ	4.60	S591 INTERSECT REITZ
T02370	T2370	XXXXXX	MEXICO - SYFERFONTEIN	53	T2364 INTERSECT REITZ	5.00	T2368 INTERSECT REITZ
T02374	T2374	XXXXXX	HARTLAM - VAALRAND	54	S589 INTERSECT REITZ	4.60	BORDER VAALRAND 872 REITZ
T02375	T2375	XXXXXX	ALPHA - KAPPA	54	S589 INTERSECT REITZ	4.00	BORDER KAPPA 1035 REITZ
T02376	T2376	XXXXXX	BROTHERSLUCK - LOVEDALE	54	S587 INTERSECT REITZ	7.00	BORDER LOVEDALE 92 REITZ
T02377	T2377	XXXXXX	LAMABA - TIFFEN	54	S587 INTERSECT REITZ	1.70	BORDER 9/HAGUE 786 REITZ
T02378	T2378	XXXXXX	PAARDENHOEK - TWIST NIET	54	P41/3 INTERSECT REITZ	9.10	S587 INTERSECT REITZ
T02379	T2379	XXXXXX	ELIZABETH - KENILWORTH	54	S587 INTERSECT TWEELING	17.92	T667 INTERSECT TWEELING
T02380	T2380	XXXXXX	VOORSPOED "A" - HEATHERDENE	54	S594 INTERSECTION REITZ	7.10	T2379 INTERSECTION REITZ
T02381	T2381	XXXXXX	LOUISDALE - RHEBOKSDRAAI	55	T2382 INTERSECT REITZ	2.08	BORDER RHEBOKSDRAAI 937 REITZ
T02382	T2382	XXXXXX	OMDRAAI - UITKOMST	54	S589 INTERSECT REITZ	7.60	BORDER UITKOMST 185 REITZ
T02383	T2383	XXXXXX	LANGVERWACHT - LEEUW SPRUIT	74	S587 INTERSECT REITZ	13.50	S74 INTERSECT REITZ
T02384	T2384	XXXXXX	MIMMA - LEEUSPRUIT	74	S74 INTERSECT REITZ	2.46	BORDER ZUURKLOOF 812 REITZ
T02387	T2387	XXXXXX	MOOIBANK - MERWES RUST	74	S1421 INTERSECT REITZ	5.90	S590 INTERSECT REITZ
T02388	T2388	XXXXXX	STOLSENFELS - KLIPDRIFT	75	S59 INTERSECT REITZ	5.12	T2389 INTERSECT REITZ
T02389	T2389	XXXXXX	SOLFERINO - KLIPDRIFT	75	S59 INTERSECT REITZ	16.12	P18/9 INTERSECT REITZ
T02391	T2391	XXXXXX	GOEDGEDACHT - MOOIFONTEIN	74	P64/2 INTERSECT REITZ	11.20	P18/9 INTERSECT REITZ
T02393	T2393	XXXXXX	LANGBULT - ROODEPOORT	74	S593 INTERSECT REITZ	6.60	S1421 INTERSECT REITZ
T02394	T2394	XXXXXX	ROODEPOORT - BARENDINA	74	S59 INTERSECT REITZ	2.42	S906 INTERSECT REITZ
T02395	T2395	XXXXXX	BOOMPLAATS - BRONFONTEIN	74	S1059 INTERSECT REITZ	5.65	T2396 INTERSECT REITZ
T02396	T2396	XXXXXX	WELTEVREDEN - WATERVAL	74	P64/2 INTERSECT REITZ	9.20	S593 INTERSECT REITZ
T02397	T2397	XXXXXX	WELTEVREDEN - VETPAN	74	P64/2 INTERSECT REITZ	8.80	S60 INTERSECT REITZ
T02401	T2401	XXXXXX	DRIEKUIL - LYNPAN	73	S916 INTERSECT REITZ	5.40	S916 INTERSECT REITZ
T02403	T2403	XXXXXX	HEBRON - RIETKUIL	74	S1246 INTERSECT REITZ	6.24	P64/2 INTERSECT REITZ
T02404	T2404	XXXXXX	EMMERENTIA - MOOIVLEI	74	P64/2 INTERSECT REITZ	10.50	S593 INTERSECT REITZ
T02405	T2405	XXXXXX	WASBANK - MERRIBA	74	T2396 INTERSECT REITZ	3.20	T2404 INTERSECT REITZ
T02406	T2406	XXXXXX	INBLY - SMALPUNT	74	S906 INTERSECT REITZ	6.60	S592 INTERSECT REITZ
T02407	T2407	XXXXXX	UITKOMST - KLIPFONTEIN	74	T2410 INTERSECT REITZ	5.50	T4320 INTERSECT REITZ
T02408	T2408	XXXXXX	SNYMANSPAN - UITGUNST	74	S1421 INTERSECT REITZ	5.55	T2410 INTERSECT REITZ
T02409	T2409	XXXXXX	SNYMANSPAN - PAARDENHOEK	74	S1421 INTERSECT REITZ	5.25	P64/2 INTERSECT REITZ
T02410	T2410	XXXXXX	SLAGVELD - VLENTERSHOEK	74	S74 INTERSECT REITZ	10.45	S592 INTERSECT REITZ
T02411	T2411	XXXXXX	SLAGVELD - GRASSPAN	74	S74 INTERSECT REITZ	4.60	S908 INTERSECT REITZ

Comp No	Road No	Old No	Road Description	Topo No	Start Description	Kilometer	End Description
T02412	T2412	XXXXXX	SLAGVELD - LA ROCHELLE	74	S74 INTERSEC REITZ	5.40	S589 INTERSEC REITZ
T02414	T2414	XXXXXX	ROOIRAND - HAAKS	73	S60 INTERSEC REITZ	4.30	S1157 INTERSEC REITZ
T02415	T2415	XXXXXX	HELENA - KAMEELPOORT	73	P9/1 INTERSEC REITZ	6.70	T2417 INTERSEC REITZ
T02417	T2417	XXXXXX	OOSTHARTBEESHOEK - KAMEELPOORT	73	S193 INTERSEC REITZ	9.85	S596 INTERSEC REITZ
T02418	T2418	XXXXXX	SONSTRAAL	73	T2417 INTERSEC REITZ	4.92	T2415 INTERSEC REITZ
T02420	T2420	XXXXXX	OUTUIN - RUSTPLAAS	73	S60 INTERSEC REITZ	1.40	BORDER DANIE'S RUST 280 REITZ
T02421	T2421	XXXXXX	EVENWYD - OUTUIN	73	S1123 INTERSEC REITZ	9.50	S1123 INTERSEC REITZ
T02422	T2422	XXXXXX	OLDENZAAL - STRYDFONTEIN	73	T2421 INTERSEC REITZ	2.20	T2401 INTERSEC REITZ
T02423	T2423	XXXXXX	KROMELLENBOOG - WATERBRON	73	S191, T2424 INTERSEC REITZ	6.50	T2316 INTERSEC REITZ
T02424	T2424	XXXXXX	WONDERFONTEIN - RIETFONTEIN	73	P19/1 INTERSEC REITZ	7.50	S1094 INTERSEC REITZ
T02425	T2425	XXXXXX	BEATRIX - KAMEELPOORT	73	S191 INTERSEC REITZ	10.80	T2417 INTERSEC REITZ
T02426	T2426	XXXXXX	ZAMEKOMST - TWEERIVIER	73	S193 INTERSEC REITZ	4.00	T2425 INTERSEC REITZ
T02427	T2427	XXXXXX	BANKFONTEIN - EASTWOOD	70	S250 INTERSEC STEYNSRUS	2.90	BORDER EASTWOOD 333 STEYNSRUS
T02429	T2429	XXXXXX	LISSABON - DI GROOT SPRUIT	89	S1442 INTERSEC SENEKAL	1.60	BORDER DI GROOT SPRUIT 296 SENEKAL
T02430	T2430	XXXXXX	MIZPAH - RHONA	89	INTERSEC S1006/S1007 VENTERSBURG	14.80	S291 INTERSEC SENEKAL
T02431	T2431	XXXXXX	MYNHARDTS RUST-STANDVASTIGHEID	89	S291 INTERSEC STEYNSRUS	2.30	T2430 INTERSEC STEYNSRUS
T02432	T2432	XXXXXX	POORTJIE	89	S291 INTERSEC STEYNSRUS	0.50	BORDER SUB 5 EMMA 1475 (POORTJIE) STEYNSRUS
T02433	T2433	XXXXXX	LOUTERBRON - WATERBRON	89	S291 INTERSEC STEYNSRUS	0.30	BORDER WATERBRON 629 STEYNSRUS
T02435	T2435	XXXXXX	DRIEFONTEIN - GOEDEMOED	90	S1471 INTERSEC SENEKAL	3.00	BORDER GOEDEMOED 1105 SENEKAL
T02439	T2439	XXXXXX	MERINO HOEK - KATDOORNFONTEIN	110	P43/1 INTERSEC SENEKAL	2.40	BORDER KATDOORNFONTEIN 379 SENEKAL
T02440	T2440	XXXXXX	FERRARA - DSANIELS RAND	109	T2443 INTERSEC SENEKAL	6.84	BORDER DANIELS RAND 1084 SENEKAL
T02442	T2442	XXXXXX	ONGEGUND - FERRARA	109	A93 INTERSEC SENEKAL	4.33	T2443 INTERSEC SENEKAL
T02443	T2443	XXXXXX	FERRARA - VAALBANK	109	A93 INTERSEC SENEKAL	5.35	S77 INTERSEC SENEKAL
T02444	T2444	XXXXXX	KLIPDRIF - EVERGREEN	109	S77 INTERSEC SENEKAL	1.10	BORDER EVERGREEN 1307 SENEKAL
T02445	T2445	XXXXXX	BERGH - VREDE	110	S77 INTERSEC SENEKAL	10.15	S77 INTERSEC SENEKAL
T02447	T2447	XXXXXX	CORNELIS	110	S77 INTERSEC SENEKAL	1.00	BORDER SUB 5 CORNELIS 1419 SENEKAL
T02448	T2448	XXXXXX	ORIEL	110	S1003 INTERSEC SENEKAL	0.70	BORDER ORIEL 2448 SENEKAL
T02449	T2449	XXXXXX	DAMFONTEIN - BRONKHORSTFONTEIN	109	S77 INTERSEC SENEKAL	0.80	BORDER BRONKHORSTFONTEIN OOST 45 SENEKAL
T02450	T2450	XXXXXX	BRONKHORSTFONT.OOST-BRONHORSTF	89	S77 INTERSEC SENEKAL	1.13	BORDER SUB 2 BRONKHORSTFONTEIN 5 SENEKAL
T02451	T2451	XXXXXX	DRIEFONTEIN - MONT ANNA	109	S77 INTERSEC SENEKAL	5.65	T5150 INTERSEC SENEKAL
T02455	T2455	XXXXXX	BRAKDAM - WONDERFONTEIN	89	S678 INTERSEC STEYNSRUS	6.00	BORDER SUB 1 OF WONDERFONTEIN 1416 STEYNSRUS
T02457	T2457	XXXXXX	RIETFONTEIN- PALMIETFONTEIN	90	S214 INTERSEC STEYNSRUS	5.00	BORDER PALMIETFONTEIN 148 STEYNSRUS
T02458	T2458	XXXXXX	BANKIES - RIETFONTEIN	70	S214 INTERSEC STEYNSRUS	7.24	S214 INTERSEC STEYNSRUS
T02459	T2459	XXXXXX	SOMERSET "A"	90	S214 INTERSEC STEYNSRUS	1.00	S214 INTERSEC STEYNSRUS
T02460	T2460	XXXXXX	DELAWARE - SOMERSET	90	S213 INTERSEC STEYNSRUS	3.50	S214 INTERSEC STEYNSRUS
T02461	T2461	XXXXXX	DELAWARE - SHEILA	70	S213 INTERSEC STEYNSRUS	4.80	T4278 INTERSEC STEYNSRUS
T02462	T2462	XXXXXX	DALARINA - SCHUILPLAATS	90	INTERSEC S683/S214 STEYNSRUS	7.60	S685 INTERSEC STEYNSRUS
T02463	T2463	XXXXXX	WONDERBAAR - HESSEN	90	T2462 INTERSEC STEYNSRUS	1.00	HESSEN 639 STYNSRUS
T02465	T2465	XXXXXX	LANGVERWACHT - BETHEL	90	S669 INTERSEC SENEKAL	4.50	S1231 INTERSEC SENEKAL
T02466	T2466	XXXXXX	NABYHEID	110	A63 INTERSEC SENEKAL	0.95	BORDER NABYHEID 128 SENEKAL
T02467	T2467	XXXXXX	KOEKEMOERS REKWEST - COLAC	110	S42 INTERSEC SENEKAL	0.90	BORDER COLAC 292 SENEKAL
T02468	T2468	XXXXXX	RENSBURGSDEEL	110	S42 INTERSEC SENEKAL	1.00	BORDER PLOT 1 CARGO "A" 320 SENEKAL
T02469	T2469	XXXXXX	VOGELSTRUISFONTEIN-MANITOBA	90	S669 INTERSEC SENEKAL	5.60	S214 INTERSEC SENEKAL
T02470	T2470	XXXXXX	VREUGDE - RESIDA	90	S42 INTERSEC SENEKAL	4.20	P40/1 INTERSEC SENEKAL
T02471	T2471	XXXXXX	VREUGDE - VOGELSTRUISFONTEIN	90	S42 INTERSEC SENEKAL	4.10	S1231 INTERSEC SENEKAL
T02472	T2472	XXXXXX	VOGELSTRUISFONTEIN - LANVERWACHT	90	T2469 INTERSEC SENEKAL	4.30	S214 INTERSEC SENEKAL
T02473	T2473	T2486	JAGTERSVLAKTE - LEPARDSFONTEIN	91	S677 INTERSEC PAUL ROUX	5.90	S223 INTERSEC PAUL ROUX
T02476	T2476	XXXXXX	FLORIDA - WELCOME	91	S223 INTERSEC ARLINGTON	22.20	S215 INTERSEC ARLINGTON
T02477	T2477	XXXXXX	MIDDEIN - MALTA	91	T2476 INTERSEC ARLINGTON	4.20	BORDER MORITZA 670 ARLINGTON
T02478	T2478	XXXXXX	WOLVEKRAAL	91	P40/1 INTERSEC ARLINGTON	5.82	S1097 INTERSEC ARLINGTON
T02479	T2479	XXXXXX	DIE ROODE KOPJE - SANS SOUCI	91	S677 INTERSEC SENEKAL	4.00	S200 INTERSEC SENEKAL
T02481	T2481	T2481	NELVILLE - KLEINGELUK	110	S42 INTERSEC SENEKAL	6.35	P40/1 INTERSEC SENEKAL
T02483	T2483	XXXXXX	ROOIKPPIE - WITSAND	110	P40/1 INTERSEC SENEKAL	2.30	BORDER WITSAND 957 SENEKAL
T02485	T2485	XXXXXX	VERKYKERSKOP - TWEIPOORT	91	S221 INTERSEC ARLINGTON	5.95	T2476 INTERSEC ARLINGTON
T02487	T2487	XXXXXX	INHOEK - DWARSBERG	91	S200 INTERSEC PAUL ROUX	3.10	S668 INTERSEC PAUL ROUX
T02488	T2488	XXXXXX	DREYERS RUST - PLATKOP	111	S1288 INTERSEC PAUL ROUX	1.20	BORDER SUB 1 LOOS 888
T02489	T2489	XXXXXX	LORELEI - BRAKDAM	91	S200 INTERSEC PAUL ROUX	3.00	S200 INTERSEC PAUL ROUX
T02490	T2490	XXXXXX	BERLIN - SCHLESWIG HOLSTEIN	111	S1618 INTERSEC PAUL ROUX	3.70	S223 INTERSEC PAUL ROUX
T02491	T2491	XXXXXX	EXCELSIOR - LEOPARDSFONTEIN	91	S223 INTERSEC PAUL ROUX	4.30	S223 INTERSEC PAUL ROUX
T02492	T2492	XXXXXX	MARY ANN - DE RUST	111	S224 INTERSEC PAUL ROUX	2.70	BORDER KRAANSDEEL 1728 PAUL ROUX
T02496	T2496	XXXXXX	WITKOP - OUDE AARDE	111	S222 INTERSEC PAUL ROUX	3.50	BORDER OUDE AARDE 609 PAUL ROUX
T02497	T2497	XXXXXX	MORGENZON - MOOIVLEI	111	S62 INTERSEC PAUL ROUX	1.86	BORDER GESKENK 1178 PAUL ROUX
T02498	T2498	XXXXXX	KROONHOEK - RIETFONTEIN	111	S62 INTERSEC PAUL ROUX	0.52	BORDER SUB 2 RIETFONTEIN 8 PAUL ROUX
T02499	T2499	XXXXXX	PROSPEK - CREFELD	111	S189 INTERSEC PAUL ROUX	4.90	S224 INTERSEC PAUL ROUX
T02500	T2500	XXXXXX	MERIBA - AVONDSOON	111	S189 INTERSEC PAUL ROUX	7.28	S189 INTERSEC PAUL ROUX
T02501	T2501	XXXXXX	CATHERINA - WITNEK	111	T2500 INTERSEC PAUL ROUX	3.28	BORDER WITNEK 27 PAUL ROUX
T02502	T2502	XXXXXX	THREE SISTERS	111	S224 INTERSEC PAUL ROUX	0.53	BORDER PALMIETFONTEIN 5 PAUL ROUX
T02503	T2503	XXXXXX	BOSKLOOF - HOLHOEK	112	S189/ S224 INTERSEC PAUL ROUX	1.66	BORDER HOLHOEK 561 PAUL ROUX
T02504	T2504	XXXXXX	GROOT TAAIBOSCHFTN - GEVEL KRA	111	P13/2 INTERSEC SENEKAL	5.32	BORDER GEVELKRANS 71 SENEKAL
T02508	T2508	XXXXXX	UTOPIA	111	P57/4 INTERSEC SENEKAL	1.94	BORDER UTOPIA 512 SENEKAL
T02509	T2509	XXXXXX	MINERVA - CONSTANTIA	111	S62 INTERSEC ROSENDAL	4.00	BORDER CONSTANTIA 38 ROSENDAL

Comp No	Road No	Old No	Road Description	Topo No	Start Description	Kilometer	End Description
T02510	T2510	XXXXXX	METILLA - PLANCHETTE	111	S62 INTERSEC ROSENDAL	0.49	BORDER PLANCHETTE 151 ROSENDAL
T02512	T2512	XXXXXX	GOEDGEVONDEN - DANIEL	111	S1229 INTERSEC ROSENDAL	2.15	BORDER DANIEL 1183 ROSENDAL
T02513	T2513	XXXXXX	PRIKKEL	111	S1229 INTERSEC ROSENDAL	0.81	PRIKKEL 1427 ROSENDAL
T02516	T2516	XXXXXX	LEWENSBRON - NELIE	111	S1152 INTERSEC ROSENDAL	3.24	BORDER NELIE 1423 ROSENDAL
T02518	T2518	XXXXXX	GROOTGELUK - SPREEUFONTEIN	131	S1152 INTERSEC ROSENDAL	1.98	BORDER SUB 1 GROOTGELUK ROSENDAL
T02520	T2520	XXXXXX	RIETFontein	130	S686 INTERSEC ROSENDAL	0.04	BORDER RIETFontein 164 ROSENDAL
T02521	T2521	XXXXXX	RETREAT	130	S67 INTERSEC ROSENDAL	1.44	BORDER RETREAT 472 ROSENDAL
T02522	T2522	XXXXXX	CLAIREVUE - ORANGIA	110	S665 INTERSEC SENEKAL	1.40	BORDER SUB 1 CONCORDIA 1355 SENEKAL
T02523	T2523	XXXXXX	GEVELKRANS ZUID - THE GLEN	111	S665 INTERSEC SENEKAL	6.90	T2504 INTERSEC SENEKAL
T02524	T2524	XXXXXX	THE LEVEL - DIE BULT	111	T2523 INTERSEC SENEKAL	1.18	BORDER DIE BULT 939 SENEKAL
T02526	T2526	XXXXXX	HOLLAND - PARADYS	130	S67 INTERSEC SENEKAL	2.80	BORDER DE VLEY 313 SENEKAL
T02528	T2528	XXXXXX	BOSHOF - GELUK	110	S665 INTERSEC SENEKAL	4.30	BORDER HARTBEESFontein 357 SENEKAL
T02529	T2529	XXXXXX	ZAMENLOOP - KOTAFRIK	130	S67 INTERSEC ROSENDAL	2.50	BORDER HIBERNIA 87 ROSENDAL
T02530	T2530	XXXXXX	ALBANIE - ERIN	130	S473 INTERSEC MARQUARD	1.03	BORDER ERIN 105 MARQUARD
T02532	T2532	XXXXXX	MORIA - UITKOMST	130	BORDER WITKOP 234 MARQUARD	4.95	BORDER UITKOMST 47 MARQUARD
T02533	T2533	XXXXXX	BETHESDA - MORIA	130	S473 INTERSEC MARQUARD	4.05	T2532 INTERSEC MARQUARD
T02534	T2534	XXXXXX	MAN ALLEEN - UITZICHT	130	S442 INTERSEC MARQUARD	4.35	S947 INTERSEC MARQUARD
T02536	T2536	XXXXXX	KILKENNY - WATERVAL	130	S473 INTERSEC MARQUARD	6.95	BORDER WATERVAL 1362 MARQUARD
T02537	T2537	XXXXXX	SMALDEEL - DOORNVLEI	130	S473 INTERSEC MARQUARD	7.10	BORDER DOORNVLEI 1093 MARQUARD
T02538	T2538	XXXXXX	CRONJE - SEYMOUR	110	S67 INTERSEC SENEKAL	5.00	S674 INTERSEC SENEKAL
T02539	T2539	XXXXXX	SCUTANI - KURKKILLISSI	110	S1444 INTERSEC SENEKAL	2.50	BORDER KURKKILLISSI 886 SENEKAL
T02540	T2540	XXXXXX	BOSPLAAT - GEMSBOKFontein	110	S442 INTERSEC SENEKAL	9.40	S674 INTERSEC SENEKAL
T02541	T2541	XXXXXX	MYRTLE - PALESTINA	110	N5/4 INTERSEC SENEKAL	8.41	S679 INTERSEC SENEKAL
T02544	T2544	XXXXXX	ROODEKRAAL - HOLPAN	109	S679 INTERSEC SENEKAL	4.85	S670 INTERSEC SENEKAL
T02545	T2545	XXXXXX	VAALKOP - KALWERHOKKOP	109	S679 INTERSEC SENEKAL	4.80	S670 INTERSEC SENEKAL
T02548	T2548	XXXXXX	HALFWEG - SPES BONA	109	S948 INTERSEC SENEKAL	1.40	BORDER SPES BONA 483 SENEKAL
T02550	T2550	XXXXXX	MARAIS ERFGIFT - FORTUIN	109	S667 INTERSEC SENEKAL	6.40	BORDER FORTUIN 941 SENEKAL
T02551	T2551	XXXXXX	THE HEIGHTS - MOOIGEKRY	109	S1432 INTERSEC SENEKAL	4.60	T2550 INTERSEC SENEKAL
T02552	T2552	XXXXXX	VOGELSTRUISKRAAL - BOSJESLAAGTE	109	S667/S1432 INTERSECTION SENEKAL	1.80	BOSJESLAAGTE 16 SENEKAL
T02553	T2553	XXXXXX	BRAKSPRUIT - WATERLOOP	109	S57/5 INTERSEC SENEKAL	7.30	S667 INTERSEC SENEKAL
T02554	T2554	XXXXXX	BRISBANE - BLOEMENDAL	109	S667 INTERSEC SENEKAL	5.00	BORDER SUB 5 BLOEMENDAL 1484 SENEKAL
T02555	T2555	XXXXXX	BRISBANE - MEEVAL	110	S667 INTERSEC SENEKAL	2.30	BORDER MEEVAL 401 SENEKAL
T02556	T2556	XXXXXX	GROOT KALVERFontein - POORTJIE	184	S138 INTERSEC EDENBURG	8.10	BORDER NIET GEDACHT 82 EDENBURG
T02557	T2557	XXXXXX	POORTJIE - VERGENOEG	184	T2556 INTERSEC EDENBURG	13.60	S1184, T2861 INTERSEC EDENBURG
T02558	T2558	XXXXXX	NIETGEDACHT	184	T2557 INTERSEC EDENBURG	6.15	T2556 INTERSEC EDENBURG
T02559	T2559	XXXXXX	SLAGKRAAL - SCHOONGEZICHT	185	P22/1 INTERSEC EDENBURG	15.20	S118 INTERSEC EDENBURG
T02560	T2560	XXXXXX	WILDEBEEFontein	185	T2561 INTERSEC EDENBURG	3.53	BORDER PROSPECT 291 EDENBURG
T02561	T2561	XXXXXX	WELTEVREDEN - PALMIETFontein	185	S138 INTERSEC EDENBURG	17.90	S118 INTERSEC EDENBURG
T02562	T2562	XXXXXX	EDENBURGDG	185	S118 INTERSEC EDENBURG	4.15	BORDER BULTFontein 13 EDENBURG
T02563	T2563	XXXXXX	VAALKRAAL - EDENBURG DG	185	S118 INTERSEC EDENBURG	7.00	S145 INTERSEC EDENBURG
T02564	T2564	XXXXXX	BLAAUWBANK - THALIA	185	S118 INTERSEC EDENBURG	13.05	S118 INTERSEC EDENBURG
T02565	T2565	XXXXXX	TELPOORT - VERGENOEGD	185	S118 INTERSEC EDENBURG	2.68	T2566 INTERSEC EDENBURG
T02566	T2566	XXXXXX	BENJOE - SPITSKOP	185	S118 INTERSEC EDENBURG	1.36	BORDER SPITSKOP 314 EDENBURG
T02569	T2569	T2570	ZANDMARTIN'S DRIFT - KLIPPLAATS	185	S432 INTERSEC EDENBURG	4.74	T132 INTERSEC EDENBURG
T02571	T2571	XXXXXX	MELKBOSCH - VLAKFontein ZUID	186	S432 INTERSEC EDENBURG	10.50	S145 INTERSEC EDENBURG
T02572	T2572	XXXXXX	WELGELUK	185	P54/3 INTERSEC EDENBURG	3.90	BORDER WELGELUK 477 EDENBURG
T02573	T2573	XXXXXX	GHOLFCLUB / STATION ACCESS	185	S138 & S118 INTERSEC EDENBURG	3.10	BORDER VREDE 359 EDENBURG
T02574	T2574	XXXXXX	EDENBURG STRAAT - VREDE	185	EDENBURG DG	2.60	P54/3 INTERSEC EDENBURG
T02575	T2575	XXXXXX	SLANGFontein - ROODEPOORT	185	S119 INTERSEC EDENBURG	6.35	P54/3 INTERSEC EDENBURG
T02576	T2576	XXXXXX	BEESTKRAAL - ZUURSPRUIT	199	P54/3 INTERSEC EDENBURG	18.35	S119 INTERSEC EDENBURG
T02577	T2577	XXXXXX	GOEDEHOOP - NOOITGEDACHT	186	P54/3 INTERSEC EDENBURG	5.00	T2576 INTERSEC EDENBURG
T02578	T2578	XXXXXX	VAALBANK	186	T2576 INTERSEC EDENBURG	2.90	BORDER VAALBANK 128 EDENBURG
T02579	T2579	XXXXXX	RIETFontein - WELTEVREDE	199	S119 INTERSEC EDENBURG	5.35	T2576 INTERSEC EDENBURG
T02580	T2580	XXXXXX	FAURE	217	S139 INTERSEC BETULIE	1.80	T2651 INTERSEC BETULIE
T02581	T2581	XXXXXX	PYPSTEEL - BERGFontein	198	S469 INTERSEC EDENBURG	4.31	T2582 INTERSEC EDENBURG
T02582	T2582	XXXXXX	MEADOWS - OU KJK	198	S543 INTERSEC EDENBURG	14.35	S543 INTERSEC EDENBURG
T02583	T2583	XXXXXX	MORGENZON - OU UITKIJK	198	P54/3 INTERSEC TROMPSBURG	13.25	S543 INTERSEC TROMPSBURG
T02584	T2584	XXXXXX	VAALBANKFontein-BRANDNETELFontein	198	P54/3 INTERSEC TROMPSBURG	3.03	S543 INTERSEC TROMPSBURG
T02586	T2586	XXXXXX	DELEMONT - VENDUTIEKOP	197	S1025 INTERSEC JAGERSFontein	8.05	S138 & S1213 INTERSEC JAGERSFontein
T02587	T2587	XXXXXX	BOOMPLAATS	197	S1025 INTERSEC EDENBURG	0.88	BORDER SUB 2 BOOMPLAATS 540 EDENBURG
T02588	T2588	XXXXXX	LANGZEEKOEAGT - DE RUST	197	S126 INTERSEC TROMPSBURG	8.55	BORDER DE RUST 40 TROMPSBURG
T02589	T2589	XXXXXX	LANGVLEI	207	S126 INTERSEC TROMPSBURG	1.90	BORDER LANGKUIL 102 TROMPSBURG
T02590	T2590	XXXXXX	BLOEMHOF - BULTFontein	198	P54/3 INTERSEC TROMPSBURG	5.03	BORDER BULTFontein 7 TROMPSBURG
T02591	T2591	XXXXXX	OLIVENFontein - BERGPLAATS	198	S544 INTERSEC TROMPSBURG	0.09	BORDER BERGPLAATS 244 TROMPSBURG
T02592	T2592	XXXXXX	DE AAR - OKTOBERSDAM	198	S544 INTERSEC EDENBURG	3.20	T2593 INTERSEC EDENBURG
T02593	T2593	XXXXXX	PENWOOD - BOESMANSFontein	198	P54/3 INTERSEC TROMPSBURG	11.00	S544 INTERSEC TROMPSBURG
T02595	T2595	XXXXXX	LANDMETERSFontein-ROOIRANTJIES	198	P54/3 INTERSEC TROMPSBURG	1.24	BORDER ROOIRANTJIES TROMPSBURG

Comp No	Road No	Old No	Road Description	Topo No	Start Description	Kilometer	End Description
T02598	T2598	XXXXXX	BOONTJIESFONTEIN - FOSTERSKOP	198	S469 INTERSEC TROMPSBURG	10.00	S543 INTERSEC TROMPSBURG
T02599	T2599	XXXXXX	MARA - OU UITKIK	198	T2598 INTERSEC TROMPSBURG	4.80	T2582 INTERSEC TROMPSBURG
T02600	T2600	XXXXXX	RIETFONTEIN - KAMEELKLOOF	199	S119 INTERSEC EDENBURG	4.12	BORDER KARREEKLOOF 42 EDENBURG
T02601	T2601	XXXXXX	BELLEVUE - DE BRAK	199	S469 INTERSEC TROMPSBURG	3.00	BORDER DE BRAK 193 EDENBURG
T02602	T2602	XXXXXX	MIDDELDEEL - BRAKFONTEIN	199	S119 INTERSEC EDENBURG	9.30	S1163 INTERSEC EDENBURG
T02603	T2603	XXXXXX	MIDDELDEEL - MODDERFONTEIN	199	S1163 INTERSEC EDENBURG	2.75	BORDER MODDERFONTEIN 75 EDENBURG
T02604	T2604	XXXXXX	KRUIDFONTEIN - DRUPFONTEIN	199	S1163 INTERSEC EDENBURG	14.25	S119 INTERSEC EDENBURG
T02605	T2605	XXXXXX	JACOBSDAM - BLUEGUMPOORT	199	S119 INTERSEC EDENBURG	2.75	BORDER BLUEGUMPOORT 163 EDENBURG
T02606	T2606	XXXXXX	MIDDELFONTEIN - KOUDEKRAAL	199	N6/7 INTERSEC REDDERSBURG	11.20	T2604 INTERSEC REDDERSBURG
T02607	T2607	XXXXXX	FLORIBELLA - WOLVELEEGTE	199	T2604 INTERSEC REDDERSBURG	9.65	T2606 INTERSEC REDDERSBURG
T02609	T2609	XXXXXX	UITKOMST - LOSKOP	200	S857 INTERSEC TROMPSBURG	16.90	S119 INTERSEC TROMPSBURG
T02610	T2610	XXXXXX	CYFERFONTEIN - ZUURFONTEIN	200	N6/7 INTESEC SMITHFIELD	10.63	INTERSEC INTERSEC TROMPSBURG
T02611	T2611	XXXXXX	KLEIN PARYS - CYPRESS GROVE	200	N6/7 INTERSEC SMITHFIELD	6.23	T2609 INTERSEC TROMPSBURG
T02612	T2612	XXXXXX	GOEDE HOOP	210	S119 INTERSEC SMITHFIELD	1.12	BORDER SUB 1 GOEDE HOOP 522 SMITHFIELD
T02613	T2613	XXXXXX	ZUURFONTEIN - MOOI EN GOED	210	S119 INTERSEC SMITHFIELD	3.48	BORDER MOOI EN GOED 266 SMITHFIELD
T02615	T2615	XXXXXX	SMALDEEL - RUSTKRAAL	209	S454 INTERSEC TROMPSBURG	3.47	S127 INTERSEC TROMPSBURG
T02616	T2616	XXXXXX	SETTLEMENT	209	S127 INTERSEC SMITHFIELD	2.50	S454 INTERSEC SMITHFIELD
T02618	T2618	XXXXXX	STRYFONTEIN - KALKOENKRANS	199	S119 INTERSEC TROMPSBURG	7.15	T2623 INTERSEC TROMPSBURG
T02621	T2621	XXXXXX	FLORADA - HOLTZHAUZENS DAM	199	T2623 INTERSEC TROMPSBURG	5.15	T2623 INTERSEC TROMPSBURG
T02622	T2622	XXXXXX	BRAKFONTEIN - ROODEPOORT	199	T2623 INTERSEC TROMPSBURG	2.86	T2621 INTERSEC TROMPSBURG
T02623	T2623	XXXXXX	DRUPFONTEIN - ZUURFONTEIN	199	S119 INTERSEC TROMPSBURG	24.70	S119 INTERSEC TROMPSBURG
T02624	T2624	XXXXXX	WILDEALSHOEK - BRAKFONTEIN	199	S119 INTERSEC TROMPSBURG	10.00	T2623/T2622 INTERSEC TROMPSBURG
T02625	T2625	XXXXXX	JACOBSDAM - PALMIETFONTEIN	199	S119 INTERSEC TROMPSBURG	7.90	BORDER PALMIETFONTEIN 100 TROMPSBURG
T02626	T2626	T2626	ONVERWACHT - KLEIN ZANDFONTEIN	198	S543 INTERSEC TROMPSBURG	4.73	BORDER KLEIN ZANDFONTEIN 44 TROMPSBURG
T02628	T2628	XXXXXX	LILYDALE - KORTHOEK	198	S127 INTERSEC TROMPSBURG	10.40	S543 INTRSEC TROMPSBURG
T02629	T2629	XXXXXX	STOFKRAAL - ZAMENZUIPING	198	S543 INTERSEC TROMPSBURG	2.75	BORDER ZAMENZUIPING 50 TROMPSBURG
T02630	T2630	XXXXXX	LANGZEEKOGAT - DROEF	197	S126 INTERSEC TROMPSBURG	9.20	S542 INTERSEC TROMPSBURG
T02632	T2632	XXXXXX	TOUWFONTEIN - BERGPUNT	197	S1025 INTERSEC TROMPSBURG	2.70	BORDER BERGPUNT 344 TROMPSBURG
T02633	T2633	XXXXXX	KUILFONTEIN - DOUGLAS SIDING	206	S538 INTERSEC TROMPSBURG	7.10	T2840 INTERSEC TROMPSBURG
T02635	T2635	XXXXXX	PIENAARSFONTEIN-DROEFHEIDSRON	207	S538 INTERSEC TROMPSBURG	10.92	S542 INTERSEC TROMPSBURG
T02636	T2636	XXXXXX	RIETKUIL - KOORTSHOEK	207	S538 INTERSEC SPRINGFONTEIN	1.20	BORDER KOORTSHOEK 302 SPRINGFONTEIN
T02638	T2638	XXXXXX	ANNEX DAMFONTEIN - VLEIPLAAS	207	P54/2 INTERSEC SPRINGFONTEIN	8.40	S140 INTERSEC SPRINGFONTEIN
T02639	T2639	T2637	KRANSFONTEIN - HAGELFONTEIN	207	S538 INTERSEC SPRINGFONTEIN	10.66	S140 INTERSEC SPRINGFONTEIN
T02640	T2640	XXXXXX	SMARTRIJK - STUARTSDAM	207	S545 INTERSEC PHILIPPOLIS	4.12	T2822 INTERSEC PHILIPPOLIS
T02643	T2643	XXXXXX	WINTERSPOORT - FAIRVIEW	207	S140 INTERSEC SPINGFONTEIN	12.80	BORDER WINTERSPOORT 86 SPRINGFONTEIN
T02644	T2644	XXXXXX	HIGHBURY - HILL PROSPECT	207	S140 INTERSEC SPRINGFONTEIN	4.80	T2643 INTERSEC SPRINGFONTEIN
T02645	T2645	XXXXXX	MATJESVLEI - DE BANK	208	S536 INTERSEC TROMPSBURG	3.73	BORDER DE BANK 260 TROMPSBURG
T02647	T2647	XXXXXX	WESTWARD HO - CYPRES HOEK	208	S345 INTERSEC SPRINGFONTEIN	12.90	S536 INTERSEC SPRINGFONTEIN
T02648	T2648	XXXXXX	WESTWARD HO -VISCHDAM	208	S536 INTERSEC TROMPSBURG	6.30	S539 INTERSEC TROMPSBURG
T02649	T2649	XXXXXX	GELUK - SPREEUFONTEIN	208	S539 INTERSEC TROMPSBURG	1.73	T2648 INTERSEC TROMPSBURG
T02650	T2650	XXXXXX	LILYDALE - PYPERSKRAAL	208	S127 INTERSEC TROMPSBURG	5.40	BORDER PYPERSKRAAL 300 TROMPSBURG
T02651	T2651	XXXXXX	LUSTHOF - DRIEKUIL	217	S139 INTERSEC BETULIE	0.75	BORDER SOUTH DRIEKUIL 314 BETULIE
T02652	T2652	XXXXXX	LOCHSHOEK - GOEDGENOEG	209	S127 INTERSEC TROMPSBURG	10.00	S127 INTERSEC TROMPSBURG
T02653	T2653	XXXXXX	VITA - ZANDFONTEIN	209	S539 INTERSEC TROMPSBURG	9.70	T2652 INTERSEC TROMPSBURG
T02654	T2654	XXXXXX	TROOSTERDAM - GRUISKOP	209	S539 INTERSEC TROMPSBURG	6.53	BORDER GRUISKOP 231 TROMPSBURG
T02655	T2655	XXXXXX	EENSGEVONDEN - RUIGTEFONTEIN	208	S536 INTERSEC TROMPSBURG	8.70	S536 INTERSEC TROMPSBURG
T02658	T2658	XXXXXX	DE PUTS - MEYERSKRAAL	209	S540 INTERSEC SPRINGFONTEIN	7.05	S345 INTERSEC SPRINGFONTEIN
T02659	T2659	XXXXXX	GROOT MARSFONTEIN - BLAAUWFONTEIN	209	S539 INTERSEC SPRINGFONTEIN	7.20	S540 INTERSEC SPRINGFONTEIN
T02660	T2660	XXXXXX	KLIPFONTEIN - KATFONTEIN	209	S540 INTERSEC SPRINGFONTEIN	1.35	BORDER KATFONTEIN 16 SPRINGFONTEIN
T02661	T2661	XXXXXX	CYFERFONTEIN - LANGHOLM	209	S345 INTERSEC SPRINGFONTEIN	8.95	S539 INTERSEC SPRINGFONTEIN
T02664	T2664	XXXXXX	CYFERFONTEIN - ENDWELL	210	S127 INTERSEC SMITHFIELD	3.20	BORDER ENDWELL 639 SMITHFIELD
T02665	T2665	XXXXXX	BREYPAAL - BOSCHMANSBERG	209	S453 INTERSEC SMITHFIELD	9.75	S345 INTERSEC SMITHFIELD
T02666	T2666	XXXXXX	KLEIN BLOEMFONTEIN-JANTJESPOST	209	S533/S345 INTERSEC SMITHFIELD	2.75	BORDER JANTJESPOST 38 SMITHFIELD
T02668	T2668	T2667	KLIPFONTEIN - LANGVLEI	219	T2669 INTERSEC BETHULIE	4.40	BORDER LANGVLEI 515 BETHULIE
T02669	T2669	XXXXXX	SPIOENKOP - BLAAUWBANK	219	S31 INTERSEC BETHULIE	1.15	BORDER BLAAUWBANK 95 BETHULIE
T02670	T2670	XXXXXX	BALKFONTEIN - VREDEVLAGI	219	P38/1 INTERSEC BETHULIE	3.38	BORDER MOOIDRAAI 513 BETHULIE

Comp No	Road No	Old No	Road Description	Topo No	Start Description	Kilometer	End Description
T02671	T2671	XXXXXX	BALKFONTEIN - MOOIFONTEIN	219	P38/1 INTERSEC BETHULIE	1.40	BORDER MOOIFONTEIN 252 BETHULIE
T02677	T2677	XXXXXX	KATFONTEIN - DAMVLAKTE	219	S1018 INTERSEC BETHULIE	2.80	BORDER DONOVANSKOP 210 BETHULIE
T02678	T2678	XXXXXX	DAMVLAKTE - TWEEFONTEIN	219	P38/1 INTERSEC BETHULIE	3.52	BORDER TWEEFONTEIN 508 BETHULIE
T02679	T2679	XXXXXX	MOROCCO - KLEINFONTEIN	219	S458 INTERSEC BETHULIE	3.15	P38/1 INTERSEC BETHULIE
T02680	T2680	XXXXXX	KAREEFONTEIN - WATERVAL	219	T2679 INTERSEC BETHULIE	0.60	BORDER WATERVAL 159 BETHULIE
T02681	T2681	XXXXXX	MOROCCO - WAAIPOORT	219	S458 INTERSEC BETHULIE	1.32	BORDER WAAIPOORT 393 BETHULIE
T02682	T2682	XXXXXX	KAPITEINS KRAAL - LESPERANCE	219	S458 INTERSEC BETHULIE	6.60	T4532 INTERSEC BETHULIE
T02684	T2684	XXXXXX	ROOIKOPPIESFONTEIN - GROENFONTEIN	219	S458 INTERSEC BETHULIE	8.80	S533 INTERSEC BETHULIE
T02685	T2685	XXXXXX	GROENFONTEIN - PROSPEROUS	219	T2684 INTERSEC BETHULIE	0.47	BORDER PROSPEROUS 453 BETHULIE
T02686	T2686	XXXXXX	MEYERSKRAAL - KRANSFONTEIN	209	S345 INTERSEC SPRINGFONTEIN	9.70	S533 INTERSEC SPRINGFONTEIN
T02687	T2687	XXXXXX	KRISSIESDEEL - WELVERDIEND	218	S459 INTERSEC SPRINGFONTEIN	6.18	S535 INTERSEC SPRINGFONTEIN
T02690	T2690	T2691	GROOT ZUURFONTEIN - OAKLANDS	218	S345 INTERSEC SPRINGFONTEIN	11.60	BORDER KLEIN VOGELSTRUISFONTEIN 118 SPRINGFONTEIN
T02692	T2692	XXXXXX	DONNYBROOK - JAKKALSFONTEIN	218	P45/2 INTERSEC SPRINGFONTEIN	2.30	BORDER JAKKALSFONTEIN 115 SPRINGFONTEIN
T02693	T2693	XXXXXX	JENNYS PASS - WOLVEDRAAI	217	S437 INTERSEC SPRINGFONTEIN	3.15	BORDER WOLVEDRAAI 128 SPRINGFONTEIN
T02694	T2694	XXXXXX	PRIOR GRANGE - PLOEGFONTEIN	217	S139 INTERSEC SPRINGFONTEIN	1.77	BORDER PLOEGFONTEIN 60 SPRINGFONTEIN
T02695	T2695	XXXXXX	PRIOR GRANGE - STOCK PORT	217	S139 INTERSEC SPRINGFONTEIN	4.20	BORDER STOCK PORT 283 SPRINGFONTEIN
T02696	T2696	XXXXXX	EBENHAEZER - FARAOSFONTEIN	216	S133 INTERSEC SPRINGFONTEIN	16.00	S568 INTERSEC SPRINGFONTEIN
T02697	T2697	XXXXXX	BANKFONTEIN - ORANJE	217	S547 INTERSEC SPRINGFONTEIN	6.50	T2696 INTERSEC SPRINGFONTEIN
T02698	T2698	XXXXXX	SCHRAALFONTEIN - THEEFONTEIN	217	S547 INTERSEC SPRINGFONTEIN	12.60	T2697 INTERSEC SPRINGFONTEIN
T02699	T2699	XXXXXX	HEREFORD - EXCELSIOR	217	N1/13 INTERSEC SPRINGFONTEIN	5.82	BORDER VOORWAARTS 440 SPRINGFONTEIN
T02709	T2709	XXXXXX	VAALKRANTS - WELTEVREDEN	218	S546 INTERSEC BETHULIE	2.30	BORDER WELTEVREDEN BETHULIE
T02710	T2710	XXXXXX	CYFERBANK - MIDDELPUNT	218	P45/2 INTERSEC SPRINGFONTEIN	10.60	S437 INTERSEC SPRINGFONTEIN
T02711	T2711	XXXXXX	NIETWEET - CYFERFONTEIN	218	S437 INTERSEC BETHULIE	9.00	T2710 INTERSEC BETHULIE
T02712	T2712	T2713	VAALBANK - CYFERFONTEIN	218	P45/2 INTERSEC BETHULIE	11.00	BORDER CYFERFONTEIN BETHULIE
T02720	T2720	XXXXXX	ANNEX DAMFONTEIN - ZUID RIETPOORT	207	P54 INTERSEC TROMPSBURG	3.50	S542 INTERSEC TROMPSBURG
T02721	T2721	XXXXXX	MIDDELFONTEIN-TROMPSBURG STATION	208	S126 INTERSEC TROMPSBURG	0.60	TROMPSBURG STATION INTERSEC TROMPSBURG
T02723	T2723	XXXXXX	FAURESMTIH TOWNLANDS - BERGPLAATS	183	P7/3 INTERSEC FAURESMTIH	2.76	BORDER BERGPLAATS FAURESMTIH
T02724	T2724	XXXXXX	VOGELFONTEIN -KLEIN BLUEGUM'S DAM	196	P20/1 INTERSEC JAGERSFONTEIN	4.26	BORDER KLEIN BLUEGUMSDAM JAGERSFONTEIN
T02725	T2725	XXXXXX	FAURESMTIH TOWNLANDS - EBENHAEZER	183	INTERSEC S129 FAURESMTIH	1.25	INTERSEC EBENHAEZER
T02726	T2726	XXXXXX	FANIDA - MARTHASHOOP	182	P7/3 S136 CROSS FAURESMTIH	7.50	S555 INTERSEC FAURESMTIH
T02729	T2729	XXXXXX	RIETSPUTSDAM - RIETPUT	182	GATERIETPUTSDAM 115 FAURESMTIH	1.03	T2731 INTERSEC FAURESMTIH
T02731	T2731	XXXXXX	KALKFONTEIN - RIETPUT	182	P7/3 INTERSEC FAURESMTIH	6.80	S555 INTERSEC FAURESMTIH
T02732	T2732	XXXXXX	NORTHDALE - RIETPUT	182	S129 INTERSEC FAURESMTIH	16.30	S555 INTERSEC FAURESMTIH
T02733	T2733	XXXXXX	HEENENWEERSKOP - HELPMENKAAR	182	S129 INTERSEC FAURESMTIH	12.50	S555 INTERSEC FAURESMTIH
T02734	T2734	XXXXXX	SANDYMOUNT PARK	182	S554 INTERSEC FAURESMTIH	3.40	BORDER OF 2 /SANDYMOUNT PARK FAURESMTIH
T02735	T2735	XXXXXX	SCHANSEN-SUID - SCHANSEN	195	S553 INTERSEC FAURESMTIH	3.20	S554 INTERSEC FAURESMTIH
T02737	T2737	XXXXXX	GREENPOINT - CRADLEY	195	BORDER GREENPOINT 728 CRADLEY 798 FAURESMTIH	10.80	T2743 INTERSEC FAURESMTIH
T02738	T2738	XXXXXX	LEEUVRIER NOORD - WEUBLEY	182	S129 INTERSEC FAURESMTIH	10.20	T2740 INTERSEC FAURESMTIH
T02739	T2739	XXXXXX	LEEUVRIER NOORD - LEEUVRIER ZUID	195	T2738 INTERSEC FAURESMTIH	1.10	BORDER LEEUVRIER ZUID 143 FAURESMTIH
T02740	T2740	XXXXXX	VARKFONTEIN - KOKSKRAAL	195	S553 INTERSEC FAURESMTIH	16.20	S554 INTERSEC FAURESMTIH
T02743	T2743	XXXXXX	VREDELUS - PALJASFONTEIN	194	S557 INTERSEC FAURESMTIH	11.05	T2744 INTERSEC FAURESMTIH
T02744	T2744	XXXXXX	AANDENKING - MARAISDAL	194	S129 INTERSEC FAURESMTIH	15.40	S557 INTERSEC FAURESMTIH
T02745	T2745	XXXXXX	KLEIN KORTLAAGTE-KLIERTJESKOP	194	S129 INTERSEC FAURESMTIH	10.70	T2733 INTERSEC FAURESMTIH
T02746	T2746	XXXXXX	AANDENKING - LEMOENDAM	181	S129 INTERSEC FAURESMTIH	21.80	P35/1 INTERSEC FAURESMTIH
T02747	T2747	XXXXXX	KOPJE - UITZICHT	181	P35/1 INTERSEC FAURESMTIH	9.60	T2749 INTERSEC FAURESMTIH
T02749	T2749	XXXXXX	APUISDAM - VOGELSTRUISKOOI	167	S583 INTERSEC FAURESMTIH	22.70	BORDER VOGELSTRUISKOOI 279 PETRUSBURG
T02750	T2750	T2751	WILHELMSHOHE - UITZICHT	180	S572 INTERSEC FAURESMTIH	6.90	T2749 INTERSEC FAURESMTIH
T02752	T2752	XXXXXX	VAALPAN-BRUIJTIJESHOOGTE OPSTAL	181	T2749 INTERSEC FAURESMTIH	13.00	P35/1 INTERSEC FAURESMTIH
T02756	T2756	XXXXXX	WOEST ARABIE - KOEPAAL	194	S129 INTERSEC FAURESMTIH	1.29	KOEPAAL FAURESMTIH
T02757	T2757	XXXXXX	ONGEGUND - DE RUST	181	S572 INTERSEC LUCKHOFF	0.23	BORDER DE RUST 592 LUCKHOFF
T02758	T2758	XXXXXX	RORICH'S HULP - ROODEDAM	180	S559 INTERSEC FAURESMTIH	4.10	S572 INTERSEC FAURESMTIH
T02759	T2759	XXXXXX	ERFPACHT - WATERPUT	180	S559 INTERSEC FAURESMTIH	1.00	GATEWATERPUT INTERSEC FAURESMTIH
T02760	T2760	XXXXXX	MIDDENDEEL OOST - DE KROON	180	S559 INTERSEC FAURESMTIH	1.70	GATEDE KROON INTERSEC FAURESMTIH
T02761	T2761	XXXXXX	FREDERIKSFONTEIN - DEELLAAGTE	166	S892 INTERSEC FAURESMTIH	7.25	S563 INTERSEC PETRUSBURG
T02762	T2762	XXXXXX	DEELDAM - ZOUTPAN	165	S653 INTERSEC FAURESMTIH	2.81	BORDER LELIESHOEK 1025 FAURESMTIH
T02763	T2763	XXXXXX	DE POORT - DE RIF	180	S128 INTERSEC FAURESMTIH	0.65	BORDER DE RIF FAURESMTIH
T02765	T2765	T2767	DE POORT - ZOUTPANSDRIFT	179	S128 FAURESMTIH	10.98	DE POORTJIE FAURESMTIH

Comp No	Road No	Old No	Road Description	Topo No	Start Description	Kilometer	End Description
T02768	T2768	XXXXXX	EBENHAEZER - EBENHAEZER	180	INTERSECTL S570	2.30	INTERSECTL T2771
T02771	T2771	XXXXXX	GRUISRAND - EBENHAEZER	180	S1159 INTERSECT FAURESMITH	20.20	S570 INTERSECT FAURESMITH
T02773	T2773	XXXXXX	NELSDAM OOST-STANDHOUDERSKRAAL	180	S128 INTERSECT FAURESMITH	10.10	T2771 INTERSECT FAURESMITH
T02775	T2775	XXXXXX	GRYSKOP - LEMOENSPRUIT	193	P35/1 T2776 INTERSECT FAURESMITH	3.69	BORDER LEMOENSPRUIT FAURESMITH
T02776	T2776	XXXXXX	GRYSKOP - DUNDEE	193	P35/2, T2775, T2776 INTERSECT FAURESMITH	1.70	GRYSKOP FAURESMITH
T02777	T2777	XXXXXX	LUCKHOFFTOWNLANDS - JOOSTENBERG	194	S129 INTERSECT FAURESMITH	13.40	GATEJOOSTENBERG 462 FAURESMITH
T02778	T2778	XXXXXX	TROOSTENBERG - TROOSTENBERG	194	T2777 INTERSECT FAURESMITH	1.10	BORDER TROOSTENBERG 253 FAURESMITH
T02779	T2779	XXXXXX	ANNEX GOEMANSBERG - ST. ELMO	194	T2777 INTERSECT FAURESMITH	1.00	BORDER ST. ELMO FAURESMITH
T02780	T2780	XXXXXX	GLADDRIFT - STEYNSBERG	193	T5149 INTERSECT FAURESMITH	2.30	STEYNSBERG FAURESMITH
T02781	T2781	XXXXXX	PETERSVLEI - GRASBERG	194	S560 INTERSECT FAURESMITH	3.37	BORDER GRASBERG 124 FAURESMITH
T02782	T2782	XXXXXX	MEYERSFONTEIN - LEMOENBOORD	194	S560 INTERSECT FAURESMITH	4.10	BORDER MEYERSFONTEIN 88 FAURESMITH
T02783	T2783	XXXXXX	SOMERSFONTEIN - SCHOONHOEK	204	S132, S884, T2783 CROSS FAURESMITH	12.06	BORDER BANKFONTEIN FAURESMITH
T02784	T2784	XXXXXX	BLAAUWBOSCHOEK-ANNEX KAFFERFONTEIN	204	S132 INTERSECT FAURESMITH	4.80	BORDER ANNEX KAFFERFONTEIN 258 FAURESMITH
T02785	T2785	XXXXXX	ONVERWACHT - BOSHOFFSDAM	194	CROSS S132, T2786, T2785 FAURESMITH	4.60	BORDER BOSHOFFSDAM 486 FAURESMITH
T02786	T2786	XXXXXX	ONVERWACHT - UITKYK	194	CROSS S132, T2785, T2786 FAURESMITH	1.40	BORDER UITKYK 326 FAURESMITH
T02788	T2788	XXXXXX	BANKFONTEIN - HEILBRON	204	T2783 INTERSECT FAURESMITH	4.30	T2789 INTERSECT FAURESMITH
T02789	T2789	XXXXXX	ZWARTFONTEIN ZUID - LUBBESHOOP	204	S132 INTERSECT FAURESMITH	7.25	T2783 INTERSECT FAURESMITH
T02790	T2790	XXXXXX	RHEBOKRAND - PAMPOENKLOOF	204	T2783 INTERSECT FAURESMITH	1.94	BORDER 1 /PAMPOENKLOOF 151 FAURESMITH
T02791	T2791	XXXXXX	RHEBOKRAND - LEMOENFONTEIN	204	T2783 INTERSECT FAURESMITH	6.70	BORDER LEMOENFONTEIN 41 FAURESMITH
T02792	T2792	XXXXXX	LUBBESHOOP - LUSTHOF	204	T2783 INTERSECT FAURESMITH	1.77	GATELUSTHOF 286 FAURESMITH
T02793	T2793	XXXXXX	MIERKRAAL - VAN IDDEKINGSPOORT	204	T2794 INTERSECT FAURESMITH	6.44	BORDER OF IDDEKINGSPOORT 125 FAURESMITH
T02794	T2794	XXXXXX	KNAPZAKRIVIER - SOMERSFONTEIN	204	S132 INTERSECT FAURESMITH	13.00	T2783 INTERSECT FAURESMITH
T02795	T2795	XXXXXX	MIERKRAAL - UITKOMST	204	T2794 INTERSECT FAURESMITH	4.03	T2794 INTERSECT FAURESMITH
T02796	T2796	XXXXXX	JANSFONTEIN - DOORNHOEK	204	S564 INTERSECT FAURESMITH	3.87	BORDER A/V 2 DOORNHOEK 158 FAURESMITH
T02797	T2797	XXXXXX	GRT KALIESFONTEIN-KROMDAM	204	S564 INTERSECT FAURESMITH	6.90	GATEKROMDAM 82 FAURESMITH
T02798	T2798	XXXXXX	WITFONTEIN - KLEIN KALIESFONTEIN	205	S132 INTERSECT FAURESMITH	7.40	S564, T2803, T2798 CROSS FAURESMITH
T02800	T2800	XXXXXX	ROODEPOORT - LOOPFONTEIN	205	S884 INTERSECT FAURESMITH	4.00	S887 INTERSECT FAURESMITH
T02801	T2801	XXXXXX	BULTFONTEIN - HAMELFONTEIN	205	S887 INTERSECT FAURESMITH	3.01	GATEHAMELFONTEIN 83 FAURESMITH
T02803	T2803	XXXXXX	HARTMANSHOOP - KALLIESFONTEIN	205	S564 INTERSECT PHILLIPPOLIS	7.60	S564 INTERSECT PHILLIPPOLIS
T02807	T2807	XXXXXX	KOOKFONTEIN - SCHURVEKOP	215	S888 INTERSECT FAURESMITH	5.96	BORDER SCHURVEKOP 26 FAURESMITH
T02808	T2808	XXXXXX	SNYMANSDAM - ZOETVLEI "A"	215	S563 INTERSECT FAURESMITH	3.14	S564 INTERSECT FAURESMITH
T02809	T2809	XXXXXX	LINFONTEIN - LELIEFONTEIN	215	S563 INTERSECT FAURESMITH	2.50	GATELELIEFONTEIN 20 FAURESMITH
T02810	T2810	XXXXXX	MIDDELERF-GROENVLEI	215	S563 INTERSECT FAURESMITH	11.90	T2812 INTERSECT FAURESMITH
T02811	T2811	XXXXXX	WELTEVREDEN - DRAAIKLOOF	215	T2812 INTERSECT FAURESMITH	0.84	BORDER WELTEVREDEN 228 FAURESMITH
T02812	T2812	XXXXXX	ANNEX WAAIHOEK - LANGLAAGTE	215	P54/1 INTERSECT FAURESMITH	16.80	P54/1 INTERSECT FAURESMITH
T02814	T2814	XXXXXX	STRIJDFONTEIN - KRANSFONTEIN	226	S562 INTERSECT FAURESMITH	5.20	BORDER KRANSFONTEIN 112 FAURESMITH
T02816	T2816	XXXXXX	TWEEFONTEIN	226	S562 INTERSECT FAURESMITH	1.70	BORDER 1/ TWEEFONTEIN 74 FAURESMITH
T02817	T2817	XXXXXX	DRIEKOPPEN - MAGDALA	216	S561 INTERSECT PHILLIPOLIS	4.80	BORDER MAGDALA 428 FAURESMITH
T02818	T2818	XXXXXX	PIENAARSFTN - PIENAARSFTN. WEST	215	S568 INTERSECT PHILIPOLIS	1.29	BORDER PIENAARSFONTEIN WEST 256 FAURESMITH
T02819	T2819	XXXXXX	ZUID WINDHOEK - AVELON	215	S568 INTERSECT PHILIPOLIS	4.00	BORDER AVELON 459 FAURESMITH
T02820	T2820	XXXXXX	OSPOORT - OSPOORT "A"	215	S133 INTERSECT PHILIPOLIS	1.60	BORDER OSPOORT "A" FAURESMITH
T02821	T2821	XXXXXX	HOUTHAALBERG - ELIM	215	S133 INTERSECT FAURESMITH	2.26	BORDER ELIM 365 FAURESMITH
T02822	T2822	XXXXXX	BEYERSBERG - ONDER DWARS RIVIER	206	S545 INTERSECT FAURESMITH	14.10	S551 INTERSECT FAURESMITH
T02823	T2823	XXXXXX	OSPOORT - ONDER DWARS RIVIER	206	S133 INTERSECT FAURESMITH	10.46	S550 INTERSECT FAURESMITH
T02824	T2824	XXXXXX	DE RUST "D" - HOUTHAALBERG	206	P54/2 INTERSECT FAURESMITH	6.70	S133 INTERSECT FAURESMITH
T02825	T2825	XXXXXX	BLAAUWBOSCHPOORT - PYPERSFONTEIN	207	P54/2 INTERSECT FAURESMITH	1.29	BORDER PYPERSFONTEIN 70
T02826	T2826	XXXXXX	DUIVENFONTEIN - MAURITZKOP	206	S135, T2831, T2826 CROSS FAURESMITH	16.40	S551 INTERSECT FAURESMITH
T02827	T2827	XXXXXX	VLEYPLAATS - VECHTKOP	206	T2826 INTERSECT FAURESMITH	12.30	P54/2 INTERSECT FAURESMITH
T02828	T2828	XXXXXX	MORGENZON - ARABIE	206	S135 INTERSECT FAURESMITH	2.54	T2827 INTERSECT FAURESMITH
T02829	T2829	XXXXXX	LELIEFONTEIN "A" - BOESMANSFTN	205	S135 INTERSECT FAURESMITH	8.21	S573 INTERSECT FAURESMITH
T02830	T2830	XXXXXX	ALEWIJNSKOP - AVONDZON	206	S135 INTERSECT FAURESMITH	2.30	T2829 INTERSECT FAURESMITH
T02831	T2831	XXXXXX	DRUIVENFONTEIN - WOLVEKOP	205	S135, T2826, T2831 CROSS FAURESMITH	12.80	S573 INTERSECT FAURESMITH
T02832	T2832	XXXXXX	CADEAU - VROLIKHEID	205	INTERSECT S565	1.10	INTERSECT VROLIKHEID
T02833	T2833	XXXXXX	DE KOLKE - JOACHIMSFONTEIN	205	S5652 INTERSECT PHILIPPOLIS	6.60	S573 INTERSECT PHILIPPOLIS
T02834	T2834	T2835	KARREEBOOM - SCHIETFONTEIN	205	S565 INTERSECT FAURESMITH	8.70	S565 INTERSECT FAURESMITH

Comp No	Road No	Old No	Road Description	Topo No	Start Description	Kilometer	End Description
T02836	T2836	XXXXXX	GOEDEHOOP - WATERVAL	195	T2837 INTERSECT FAURESMTIH	1.20	BORDER WATERVAL 659 FAURESMTIH
T02837	T2837	T2835	BLIJDSCHAP - GOEDEHOOP	95	S883 INTERSECT FAURESMTIH	11.76	S573 INTERSECT FAURESMTIH
T02838	T2838	XXXXXX	ARBITERSFONTEIN	206	S135 INTERSECT FAURESMTIH	10.70	S573 INTERSECT FAURESMTIH
T02840	T2840	XXXXXX	ZWARTKOPJES - DRIEBADEN	196	S538 INTERSECT FAURESMTIH	4.40	S551 INTERSECT FAURESMTIH
T02841	T2841	T2839	ZWARTKOPJES - KAREEFONTEIN	196	S551 INTERSECT FAURESMTIH	2.95	BORDER KAREEFONTEIN 85 FAURESMTIH
T02842	T2842	XXXXXX	ZUURFONTEIN - RUSTFONTEIN	196	S135 INTERSECT FAURESMTIH	9.00	BORDER RUSTFONTEIN 71 FAURESMTIH
T02844	T2844	XXXXXX	DWARSVLEI - WELTEVREDEN	196	S135 INTERSECT FAURESMTIH	7.90	T2845, T2846, T2844 INTERSECT FAURESMTIH
T02845	T2845	XXXXXX	ZUURFONTEIN - BOKPOST ZUID	196	S135 INTERSECT FAURESMTIH	7.30	S552 INTERSECT FAURESMTIH
T02846	T2846	XXXXXX	KLEIN HARTEBEESTFONTEIN - WELTEVREDEN	196	S552 INTERSECT FAURESMTIH	4.00	T2846, T2844, T2846 CROSS FAURESMTIH
T02848	T2848	XXXXXX	BLIJDSCHAP - GROOTVOORUITZICHT	196	S552, S883, T2848 CROSS FAURESMTIH	3.40	BORDER SUB DIV 1 OF GROOTVOORUITZICHT 122 FAURESMTIH
T02849	T2849	XXXXXX	RUIGTEPOORT	196	S553 INTERSECT FAURESMTIH	1.29	BORDER SUB DIV 1 OF RUIGTEPOORT 61 JAGERSFONTEIN
T02852	T2852	XXXXXX	FAURESMTIH TOWNLANDS - GRIMANI	196	S135 INTRESEC FAURESMTIH	0.25	BORDER GRIMANI 774 FAURESMTIH
T02853	T2853	XXXXXX	RIETKUIL	196	P22/1 INTERSEC JAGERSFONTEIN	0.62	VLAKFONTEIN 22 JAGERSFONTEIN
T02854	T2854	XXXXXX	JAGERSFONTEIN TOWNLANDS - NEBO	196	BORDER SUB 2 JAGERSFONTEIN 14 JAGERSFONTEIN	3.90	BORDER NEBO 313 JAGERSFONTEIN
T02856	T2856	XXXXXX	TAAIBOSCHFONTEIN-GROOT TREURFONTEIN	197	S138 INTERSEC JAGERSFONTEIN	3.65	BORDER GROOT TREURFONTEIN 89 JAGERSFONTEIN
T02857	T2857	XXXXXX	LOCKSHOEK	184	P22/1 INTERSEC JAGERSFONTEIN	1.95	S1184 INTERSEC FAURESMTIH
T02858	T2858	XXXXXX	SCHRAALFONTEIN	183	S1184 INTERSEC JAGERSFONTEIN	1.60	BORDER GLENIFFER 764 JAGERSFONTEIN
T02860	T2860	XXXXXX	NOOITGEDACHT	184	S1184 INTERSEC JAGERSFONTEIN	2.86	T2557 INTERSEC JAGERSFONTEIN
T02861	T2861	XXXXXX	VENTERSPOORT - VERGENOEG	184	S556 INTERSEC JAGERSFONTEIN	12.50	S1184, T2557, T2861 INTERSEC JAGERSFONTEIN
T02862	T2862	XXXXXX	VLAKFONTEIN - KLAARWATER	184	S571 INTERSEC JAGERSFONTEIN	8.80	S117 INTERSEC JAGERSFONTEIN
T02863	T2863	XXXXXX	GOEDEHOOP - BERLIN	184	S571 INTERSEC JAGERSFONTEIN	6.86	S1106 INTERSEC JAGERSFONTEIN
T02864	T2864	XXXXXX	STEINBOKFONTEIN - ROOIRAND	184	T2863 INTERSEC JAGERSFONTEIN	4.40	S1106 INTERSEC JAGERSFONTEIN
T02866	T2866	XXXXXX	HULPMEKAAR - TYGERKOP	169	S284 INTERSEC FAURESMTIH	6.50	T3349 INTERSEC FAURESMTIH
T02867	T2867	XXXXXX	LOVEDALE - PEROLD	169	T3349 INTERSEC FAURESMTIH	1.23	BORDER PEROLD 867 FAURESMTIH
T02869	T2869	XXXXXX	JAGERSFONTEIN - VENTERSPOORT	183	S556 INTERSEC JAGERSFONTEIN	3.34	S556 INTERSEC JAGERSFONTEIN
T02870	T2870	XXXXXX	ROOIRAND - ROOIRAND	183	S284 INTERSEC FAURESMTIH	8.90	BORDER SUB 1 BRANDFONTEIN 989 FAURESMTIH
T02871	T2871	XXXXXX	BRANDFONTEIN - GROOT WATERKLOOF	183	T2870 INTERSEC FAURESMTIH	3.10	T2872 INTERSEC FAURESMTIH
T02872	T2872	XXXXXX	KALKFONTEIN - BRANDKRAAL	183	S136 INTERSEC FAURESMTIH	13.65	S556 INTERSEC FAURESMTIH
T02873	T2873	XXXXXX	GANSPOORT - TAFELBERG	219	S458 INTERSEC BETHULIE	2.60	BORDER TAFELBERG 1 BETHULIE
T02877	T2877	XXXXXX	ONZE RUST - RUSHA	109	S667 INTERSEC SENEKAL	2.15	BORDER RUSHA 1433 SENEKAL
T02878	T2878	XXXXXX	SENEKAL DORPS GRONDE - RONDEBULT	110	P57/5 INTERSEC SENEKAL	1.25	BORDER RONDEBULT 1360 SENEKAL
T02879	T2879	XXXXXX	DE RUST - LOUTERWATER	110	T2878 INTERSEC	5.65	BORDER LOUTERWATER 395 SENEKAL
T02880	T2880	XXXXXX	VILONEL'S VLUGT - LAPPIE	129	S1620 INTERSEC MARQUARD	2.78	S942 INTERSEC MARQUARD
T02883	T2883	XXXXXX	MASUCHRIWI - BO DIE WOLKE	129	S1281 INTERSEC MARQUARD	3.62	BORDER SUD 2 DOORNOEK WES 354 MARQUARD
T02884	T2884	XXXXXX	MAGIC TANGO - ALTO	129	S379 INTERSEC MARQUARD	5.20	BORDER SUB 3 ALTO 41 MARQUARD
T02885	T2885	XXXXXX	BOURGONDIE	129	S671 INTERSEC MARQUARD	3.35	BORDER OPTIMA 148 MARQUARD
T02886	T2886	XXXXXX	MOUNT HELEN - LOUIS MAREE	129	S671 INTERSEC MARQUARD	6.35	P17/2 INTERSEC MARQUARD
T02891	T2891	XXXXXX	KRUISVLEI - FAIRVIEW	129	S946 INTERSEC MARQUARD	2.86	BORDER FAIRVIEW 345 MARQUARD
T02893	T2893	XXXXXX	JAPAN - CASEMENT	129	S946 INTERSEC MARQUARD	3.04	BORDER CASEMENT 342 MARQUARD
T02894	T2894	XXXXXX	KARREEBANK	109	S666 INTERSEC SENEKAL	0.81	BORDER SUB DIV 3 KARREEBANK 107
T02898	T2898	XXXXXX	BARMEATH - KAALPLAATS	128	S1619 INTERSEC WINBURG	6.87	T881 INTERSEC WINBURG
T02900	T2900	XXXXXX	DE PUT - TAFELBERG ZUID	110	S665 INTERSEC SENEKAL	4.65	BORDER SUB1 TAFELBERG ZUID 1058 SENEKAL
T02901	T2901	XXXXXX	LEMOENKLOOF	110	S665 INTERSEC SENEKAL	3.30	BORDER SUB 1 OOREENKOMS 1450 SENEKAL
T02902	T2902	XXXXXX	MAKKAWAANS BANK - GROOTGEWAAGD	90	P67/3 INTERSEC SENEKAL	4.40	S681 INTERSEC SENEKAL
T02903	T2903	XXXXXX	LABRADOR	111	N5 INTERSEC PAUL ROUX	1.94	BORDER SUB 1 LABRADOR 1442 PAUL ROUX
T02905	T2905	XXXXXX	EBENHAEZER - AMOS	111	N5/3 INTERSEC PAUL ROUX	0.78	BORDER SUB 1 AMOS 993 PAUL ROUX
T02906	T2906	XXXXXX	LEEUFONTEIN - MONUMENT	154	N8 INTERSEC PETRUSBURG	12.82	S580 INTERSEC PETRUSBURG
T02907	T2907	XXXXXX	MONUMENT - TOEKS	139	S580 INTERSEC PETRUSBURG	0.81	BORDER TOEKS 1450 PETRUSBURG
T02908	T2908	XXXXXX	BAKENSRAND - SAXONY	154	S889 INTERSEC PETRUSBURG	6.60	T2906 INTERSEC PETRUSBURG
T02909	T2909	XXXXXX	KONTRAKT - KLEINPLAAS	139	S115 INTERSEC PETRUSBURG	11.86	S580 INTERSEC PETRUSBURG
T02912	T2912	XXXXXX	KOEDOESDRIFT	139	S580 INTERSEC PETRUSBURG	0.95	BORDER KOEDOESRAND 391
T02913	T2913	XXXXXX	ASCHERBERG - MOEDERSGIFT	155	S319 INTERSEC PETRUSBURG	8.65	BORDER KLEIN NOOITGEDACHT 1471 PETRUSBURG
T02915	T2915	XXXXXX	LANKGENOEG - GROOTVLEI	140	S319 INTERSEC PETRUSBURG	1.18	BORDER ZWARTLAAGTE 85 PETRUSBURG

Comp No	Road No	Old No	Road Description	Topo No	Start Description	Kilometer	End Description
T02916	T2916	XXXXXX	BOSKOP - SALDARIJSPOORT	140	S319 INTERSEC PETRUSBURG	9.88	S141 INTERSEC PETRUSBURG
T02917	T2917	XXXXXX	KATDOORNPOT - BLAAUWBOSCHPAN	140	S575 INTERSEC PETRUSBURG	11.95	T2916 INTERSEC PETRUSBURG
T02919	T2919	T2918	VLAKEEGTE - JEREMYSFONTEIN	140	S575 INTERSEC PETRUSBURG	4.15	T2917 INTERSEC PETRUSBURG
T02921	T2921	XXXXXX	HALFWEG - HOMERULE 954	141	S141 INTERSEC PETRUSBURG	9.50	BORDER HOMERULE 954
T02922	T2922	XXXXXX	WATERVAL - WAAIHOEK	141	S382 INTERSEC PETRUSBURG	3.10	S141 INTERSEC PETRUSBURG
T02924	T2924	XXXXXX	STEENKAMPS RUST - BOSCH DRAAI	33	S163 INTERSEC HEILBRON	5.70	S148 INTERSEC HEILBRON
T02925	T2925	XXXXXX	PALMIETKUIL - MOOIDRAAI	19	S163 INTERSEC HEILBRON	7.95	BORDER MOOIDRAAI 1803 HEILBRON
T02926	T2926	XXXXXX	HEILBROND TOWNLANDS - MAYVILLE	33	P9/4 INTERSEC HEILBRON	1.55	BORDER MAYVILLE 964 HEILBRON
T02927	T2927	XXXXXX	MARTHINUS - WILDEBEESTFONTEIN	33	T2929 INTERSEC HEILBRON	3.15	BORDER WILDEBEESTFONTEIN 675 HEILBRON
T02928	T2928	XXXXXX	JAMAICA - WILLOW GLEN	33	P36/3 INTERSEC HEILBRON	1.50	BORDER WILLOW GLEN 1790 HEILBRON
T02929	T2929	XXXXXX	ELLENDALE - ALBERTINA	33	P36/3 INTERSEC HEILBRON	24.75	S1221 INTERSEC HEILBRON
T02930	T2930	XXXXXX	BOSCHBANK - ROODEPOORT	33	T2929 INTERSEC HEILBRON	3.87	T2929 INTERSEC HEILBRON
T02931	T2931	XXXXXX	PALMIETKUIL - ELS DEEL	33	S163 INTERSEC HEILBRON	8.90	T2929 INTERSEC HEILBRON
T02932	T2932	XXXXXX	LEEUFONTEIN - ENKELDOORN	33	P36/3 INTERSEC HEILBRON	14.05	S43 INTERSEC HEILBRON
T02933	T2933	XXXXXX	GOEDGUNST - FRAAIUITZICHT	33	SS43 INTERSEC HEILBRON	4.90	T2932 INTERSEC HEILBRON
T02934	T2934	XXXXXX	DOORNHOEK - ELIM	33	SS43 INTERSEC HEILBRON	1.85	T2923 INTERSEC HEILBRON
T02935	T2935	XXXXXX	ELIM - SALSBURY	33	T2934 INTERSEC HEILBRON	1.75	BORDER SALSBURY 991
T02936	T2936	XXXXXX	FRAAIUITZICHT-DE VENTER'S RUST	33	T2932 INTERSEC HEILBRON	8.65	T4888 INTERSEC HEILBRON
T02937	T2937	XXXXXX	PAARDEKRAAL - VECHTKOP ZUID	33	BORDER RIVIER RAND 1634	1.92	BORDER EZELVOET 783 HEILBRON
T02938	T2938	XXXXXX	MIDDELPUNT - GESCHINK	33	P36/3 INTERSEC HEILBRON	10.80	BORDER GESCHINK 825 HEILBRON
T02939	T2939	XXXXXX	INLOOP - GOEDEHOOP	33	P36/3 INTERSEC HEILBRON	3.90	BORDER GOEDEHOOP 1050 HEILBRON
T02940	T2940	XXXXXX	BARENTINA - ZWAKFONTEIN	33	T2938 INTERSEC HEILBRON	0.75	BORDER KROMRIVIER 1304 HEILBRON
T02941	T2941	XXXXXX	VAALBANK-WELTEVREDEN	33	P36/3 INTERSEC HEILBRON	6.15	T2929 INTERSEC HEILBRON
T02942	T2942	XXXXXX	INLOOP - VAALBANK	33	T2941 INTERSEC HEILBRON	2.00	BORDER VAALBANK 468 HEILBRON
T02943	T2943	XXXXXX	VOORWAARTS - VENDUZIE KRAAL	33	P36/3 INTERSEC HEILBRON	9.50	T2929 INTERSEC HEILBRON
T02944	T2944	XXXXXX	ONTEVREDEN - BAKENKOP	32	S1221 INTERSEC HEILBRON	2.66	BORDER JACOBS DEEL 407 HEILBRON
T02947	T2947	XXXXXX	SLOOTKRAAL - DOROTHEA	33	S163 INTERSEC HEILBRON	3.40	T2929 INTERSEC HEILBRON
T02948	T2948	XXXXXX	BOSCHJESLAAGTE - FRAAIUITZICHT	32	S163 INTERSEC KOPPIES	7.80	S1221 INTERSEC KOPPIES
T02949	T2949	XXXXXX	KROMHOEK	19	S44 INTERSEC HEILBRON	0.49	BORDER SUB 1 KROMHOEK 1701 HEILBRON
T02950	T2950	XXXXXX	BLACKWOODS - FOUTANIE	133	P51/1 INTERSEC CLARENS	2.85	BORDER FOUTANIE 331 CLARENS
T02951	T2951	XXXXXX	DE VILLIERS DRIFT - SCHEEPERU	133	S505 INTERSEC CLARENS	7.65	BORDER SCHEEPERU 12 CLARENS
T02952	T2952	XXXXXX	DANKBAAR - JOEL MALAPP	133	T5606 INTERSEC CLARENS	4.09	T2951 INTERSEC CLARENS
T02954	T2954	XXXXXX	TUINPLAATS - F.S. / LESOTHO BORDER	133	S505 INTERSEC CLARENS	2.33	BORDER F.S./LESOTHO CLARENS
T02955	T2955	XXXXXX	MOOIDAM - ERFDEEL	133	T2954 INTERSEC CLARENS	1.35	BORDER SUB 1 ERFDEEL 298 CLARENS
T02957	T2957	XXXXXX	DAMASCUS - VERLIESFONTEIN	133	P51/1 INTERSEC CLARENS	2.75	BORDR VERLIESFONTEIN 341 CLARENS
T02958	T2958	XXXXXX	BRANDWACHT - MOMBASA	133	SS1356 FICKSBURG	1.55	BORDER MOMBASA 419 CLARENS
T02959	T2959	XXXXXX	GELUK - DUNBLANE	133	P51/1 INTERSEC CLARENS	0.80	BORDER SUB 1 DUNBLANE CLARENS
T02960	T2960	XXXXXX	BRAAMHOF - COERLAND	133	P51/1 INTERSEC CLARENS	7.17	BORDER BRAAMHOF 303 CLARENS
T02961	T2961	XXXXXX	MAGDALENA B - MAGDALENAS RUST	133	S325 INTERSEC CLARENS	3.15	BORDER MAGDALENA RUST 97 CLARENS
T02962	T2962	XXXXXX	MAGDALENA B - DE RUST	133	S325 INTERSEC CLARENS	3.60	BORDER DU RUST 48 CLARENS
T02963	T2963	XXXXXX	MARTIN - GEDULD	133	S325 INTERSEC CLARENS	6.95	BORDER SUB 4 GEDULD 244 CLARENS
T02964	T2964	XXXXXX	MARTIN - LA FRANCE	133	S325 INTERSEC CLARENS	2.40	BORDER LA FRANCE 379 CLARENS
T02965	T2965	XXXXXX	OP DE BERG - TWIN HILLS	133	P51/1 INTERSEC CLARENS	1.13	BORDER TWIN HILLS 57 CLARENS
T02966	T2966	XXXXXX	WELKOM - DIE NEK	133	S325 INTERSEC CLARENS	2.32	BORDER DIE NEK 298 CLARENS
T02967	T2967	XXXXXX	ROODEPOORT - OVERDENE	112	S926 INTERSEC ROSENDAL	2.52	BORDER OVERDENE 272 ROSENDAL
T02968	T2968	XXXXXX	KLIPFONTEIN - SUSANNAS WONING	112	S199 INTERSEC FOURIESBURG	1.16	BORDER SUSANNAS WONING 153 FOURSBURG
T02970	T2970	XXXXXX	GOEDGEDACHT - BAMBOESKLOOF	112	S925 INTERSEC FOURISBURG	1.60	BORDER BAMBOESKLOOF 318 FOURIESBURG
T02971	T2971	XXXXXX	KLIPFONTEIN - PRESENT	112	S199 INTERSEC FICKSBURG	2.60	BORDER PRESENT 300 FICKSBURG
T02972	T2972	XXXXXX	AVANTI - KRAIRDO	132	S199 INTERSEC FOURIESBURG	1.00	BORDER KRIARDO 313 FOURIESBURG
T02974	T2974	XXXXXX	DE POORT - ERFDEEL	132	S324 INTERSEC FOURIESBURG	5.40	BORDER ERFDEEL 389 FICKSBURG
T02975	T2975	XXXXXX	HERMANUS - GEZINA	132	S324 INTERSEC FOURIESBURG	4.00	BORDER BOSCHHOEK 397
T02976	T2976	XXXXXX	VOILET D -KRANSFONTEIN	132	T2974 INTERSEC FOURISEBURG	1.10	BORDER KRANSFONTEIN 268 FOURIESBURG
T02977	T2977	XXXXXX	KRANSPOORT - DE ZOLDER	132	S506 INTERSEC FOURIESBURG	4.65	BORDER DE ZOLDER 70 FOURIESBURG
T02978	T2978	XXXXXX	PNIEL - FRAAIUITZICHT	112	S926 INTERSEC FOURSBURG	0.90	BORDER FRAAIUITZICHT 114 FOURIESBURG
T02979	T2979	XXXXXX	DUNMORE - EBENHAEZER	132	S323 INTERSEC FOURIESBURG	0.38	BORDER EBENHAEZER 156 FOURIESBURG
T02980	T2980	XXXXXX	AURORA - VERDUN	132	S506 INTERSEC FOURIESBURG	1.85	BORDER VERDUN 206 FOURIESBURG
T02981	T2981	XXXXXX	FOURIESBURG TOWNLANDS- VENTERSBERG	132	FOURIESBURG TOWNLANDS	5.00	BORDER VENTERSBERG 308 FOURISBURG
T02982	T2982	XXXXXX	FOURIESBURG TOWNLANDS - EDENSWAAG	132	A199 INTERSEC FOURIESBURG	10.00	A199 INTERSEC FOURIESBURG
T02983	T2983	XXXXXX	FOURIESIA - STERKFONTEIN	132	S506 INTERSEC FICKSBURG	7.70	S1431 INTERSEC FOURIESBURG
T02984	T2984	XXXXXX	KLEIN THABA BOSIGO - CLUNY	132	S929 INTERSEC FOURIESBURG	7.40	S9 INTERSEC FOURIESBURG
T02986	T2986	XXXXXX	MAARMAN - HETLAND	132	P18/8 FOURIESBURG	2.15	BORDER HETLAND 242 FOURIESBURG
T02987	T2987	XXXXXX	JACOBSZBERG	131	S508 INTERSEC ROSENDAL	0.81	BORDER SUB 3 JACOBSZBERG 150 ROSENDAL

Comp No	Road No	Old No	Road Description	Topo No	Start Description	Kilometer	End Description
T02988	T2988	XXXXXX	ZANDDAM - ZWARTKRANS	131	S508 INTERSEC ROSENDAL	2.95	BORDER ZWARTKRANS 725 FICKSBURG
T02989	T2989	XXXXXX	RIETVLEY - BEESTKRAAL	131	S508 INTERSEC ROSENDAL	1.80	BORDER BEESTKRAAL 726 ROSENDAL
T02990	T2990	XXXXXX	BOTHA - WILHELMINA	131	T2989 INTERSEC ROSENDAL	0.46	BORDER WILHELMINA 724 ROSENDAL
T02991	T2991	XXXXXX	RENDEZVOUS - DE WET	131	T2988 INTERSEC ROSENDAL	1.10	BORDER DE WET 158 ROSENDAL
T02992	T2992	XXXXXX	JACOBA - GRASFONTEIN	131	S508 INTERSEC ROSENDAL	0.92	BORDER GRASFONTEIN 148 ROSENDAL
T02993	T2993	XXXXXX	PANORAMA - KOEIJENFONTEIN	131	P13/1 INTERSEC ROSENDAL	3.80	BORDER KOEIJENFONTEIN 839 ROSENDAL
T02994	T2994	XXXXXX	RUST OORD - OMDRAAI	131	S360 INTERSEC ROSENDAL	5.65	T3002 INTERSEC ROSENDAL
T02995	T2995	XXXXXX	FAIRY HEIGHTS - MARIA	111	S62 INTERSEC ROSENDAL	2.00	BORDER MARIA 853 ROSENDAL
T02997	T2997	XXXXXX	DRIEPAN - SMALFONTEIN	131	S930 AANS ROSENDAL	3.06	BORDER SMALFONTEIN 162 ROSENDAL
T02998	T2998	XXXXXX	KLEINSTE - DRIEPAN	131	S930 INTERSEC ROSENDAL	2.42	T2997 INTERSEC ROSENDAL
T02999	T2999	XXXXXX	HABUTALI - GEORGE	131	S930 INTERSEC ROSENDAL	1.80	BORDER SMALPUNT 496 ROSENDAL
T03000	T3000	XXXXXX	CONSTANTIA - KLAARSTROOM	131	S360 INTERSEC ROSENDAL	3.65	S457 INTERSEC ROSENDAL
T03001	T3001	XXXXXX	DE LA HARPE - BERGPLAATS	131	P13/1 INTERSECT FICKSBURG	3.70	REPLACE BERGPLAATS 149
T03002	T3002	XXXXXX	BRAPKAN - KLAARSTROOM	131	P13/1 INTERSECT FICKSBURG	3.21	REPLACE KLAARSTROOM 895 FICKSBURG
T03003	T3003	XXXXXX	BRAPKAN - ROODEKRANS	131	P13/1 INTERSECT FICKSBURG	2.50	REPLACE ROODEKRANS 144 FICKSBURG
T03004	T3004	XXXXXX	ROOIHOOGTE	131	T2993 INTERSECT FICKSBURG	0.81	REPLACE ROOIHOOGTE 908 FICKSBURG
T03005	T3005	XXXXXX	BRAPKAN - BONKHORSTSPRUIT	131	P13/1 INTERSECT FICKSBURG	1.85	GATE BONKHORSTSPRUIT FICKSBURG
T03006	T3006	XXXXXX	KLIPFONTEIN - HERTZOG	131	P13/1 INTERSECT FICKSBURG	2.30	BORDER MARITZ 858 FICKSBURG
T03007	T3007	XXXXXX	KLIPFONTEIN - KRANSFONTEIN	131	T3006 INTERSECT FICKSBURG	2.30	T3008 INTERSECT FICKSBURG
T03008	T3008	XXXXXX	RUS - KRANSFONTEIN	131	P13/1 INTERSECT FICKSBURG	3.10	T3007 INTERSECT FICKSBURG
T03009	T3009	XXXXXX	RUS - GROENFONTEIN	131	P13/1 INTERSECT ROSENDAL	0.50	BORDER RUS 924 ROSENDAL
T03010	T3010	XXXXXX	RIVENHILL - KIA ORA	131	P13/1 INTERSECT FICKSBURG	3.90	BORDER KIA ORA 95 FICKSBURG
T03011	T3011	XXXXXX	NEBO - GILBOA	132	S385 INTERSECT FICKSBURG	6.50	BORDER GILBOA 196 FOURIESBURG
T03012	T3012	XXXXXX	BAMBOESBERG - PETRUS RUS	151	S9 INTERSECT FICKSBURG	2.40	BORDER PETRUS RUS 886 FICKSBURG
T03013	T3013	XXXXXX	BAMBOESBERG - RIVERVIEW	151	S9 INTERSECT FICKSBURG	3.11	BORDER RIVERVIEW 654 FICKSBURG
T03014	T3014	XXXXXX	COMMANDONEK - STROOMZAMENLOOP	151	P18/7 INTERSECT FICKSBURG	2.20	BORDER STROOMZAMENLOOP O/V1 114 FICKSBURG
T03015	T3015	XXXXXX	PANDORA - COMMANDOBERG	150	S9 INTERSECT FICKSBURG	14.80	BORDER COMMANDOBERG 708 FICKSBURG
T03016	T3016	XXXXXX	COMMANDONEK - OP DIE RIVIER	151	S9 INTERSECT FICKSBURG	6.20	BORDER OP DIE RIVIER 621 FICKSBURG
T03018	T3018	XXXXXX	MOLAPPOSZICHT - CLAEONSDRAAI	151	T3013 INTERSECT FICKSBURG	1.40	BORDER CLAEONSDRAAI 305 FICKSBURG
T03020	T3020	XXXXXX	GELUK - SUCCESS	150	S449 INTERSECT FICKSBURG	1.77	BORDER SUCCESS 614 FICKSBURG
T03021	T3021	XXXXXX	TATTANHAM CORNER - MOOIPLAATS	150	S9 INTERSECT FICKSBURG	5.90	BORDER MOOIPLAATS 97 FICKSBURG
T03023	T3023	XXXXXX	UPSALA - CYPRESS GROVE	131	S449 INTERSECT FICKSBURG	2.60	BORDER CYPRESS GROVE 779 FICKSBURG
T03024	T3024	XXXXXX	WILGEBOOM - OMDRAAI	150	S67 INTERSECT FICKSBURG	7.70	BORDER OMDRAAI O/V1 FICKSBURG
T03025	T3025	XXXXXX	DRIEFONTEIN - FRED A	150	S451 INTERSECT FICKSBURG	1.67	BORDER FRED A 600 FICKSBURG
T03026	T3026	XXXXXX	HAMMONIA - MOOIPOORT	150	T3024 INTERSECT FICKSBURG	2.25	BORDER KANAAN 473 FICKSBURG
T03028	T3028	XXXXXX	MIDDELPUNT - HELDERFONTEIN	131	S407 INTERSECT FICKSBURG	6.78	BORDER HELDERFONTEIN 223 FICKSBURG
T03029	T3029	XXXXXX	ERLING - EMMERENTIA	131	S457 INTERSECT FICKSBURG	6.55	BORDER EMMERENTIA FICKSBURG
T03030	T3030	XXXXXX	MOOLMANSSPRUIT - BERWYN	131	P13/1 INTERSECT FICKSBURG	0.80	BORDER BERWYN FICKSBURG
T03031	T3031	XXXXXX	DUNOON - PAARDEPLAATS	150	S67 INTERSECT FICKSBURG	3.50	BORDER PAARDEPLAATS 63 FICKSBURG
T03033	T3033	XXXXXX	CLAUDIA - WILHELMINA	150	S67 INTERSECT FICKSBURG	2.70	BORDER WILHELMINA FICKSBURG
T03034	T3034	XXXXXX	DUNOON - ZYBRANDINA	150	S67 INTERSECT FICKSBURG	0.80	BORDER ZYBRANDINA FICKSBURG
T03036	T3036	XXXXXX	ZOUTFONTEIN - BULTFONTEIN	131	S387 INTERSECT FICKSBURG	1.10	BORDER BULTFONTEIN 939 FICKSBURG
T03037	T3037	XXXXXX	QUAGGAFONTEIN - DE BRUG	131	S450 INTERSECT FICKSBURG	1.20	BORDER DE BRUG 677 FICKSBURG
T03038	T3038	XXXXXX	STERKFONTEIN - VEEPLAATS	150	T3035 INTERSECT FICKSBURG	0.33	BORDER VEEPLAATS 861 FICKSBURG
T03039	T3039	XXXXXX	STERKFONTEIN - WATERPOORT	150	T3035 INTERSECT FICKSBURG	2.25	BORDER WATERPOORT 669 FICKSBURG
T03041	T3041	XXXXXX	HANBURY - STRYDFONTEIN	131	S67 INTERSECT FICKSBURG	6.44	BORDER STRYDFONTEIN 124 FICKSBURG
T03042	T3042	XXXXXX	STRYDFONTEIN - WELTEVREDE	131	S360 INTERSECT FICKSBURG	1.50	BORDER WELTEVREDE 275 FICKSBURG
T03043	T3043	XXXXXX	TALANA - BOOMHOEK	131	T3041 INTERSECT FICKSBURG	3.00	BORDER BOOMHOEK 259 FICKSBURG
T03044	T3044	XXXXXX	HANBURY - KLIPDRIFT	131	S67 INTERSECT ROSENDAL	8.40	S473 INTERSECT ROSENDAL
T03045	T3045	XXXXXX	SAMENKOM - DRIEFONTEIN	131	S450 INTERSECT FICKSBURG	4.43	BORDER DRIEFONTEIN 274 FICKSBURG
T03046	T3046	XXXXXX	WESSELSRUST - WETTERSTEIN	131 & 130	S343 INTERSECT FICKSBURG	11.00	BORDER WETTERSTEIN FICKSBURG
T03047	T3047	XXXXXX	WETTERSTEIN - HOHENHORT	130	S457 INTERSECT FICKSBURG	2.26	BORDER HOHENHORT FICKSBURG
T03048	T3048	XXXXXX	BRITZKA - GEDENK	131	S67 INTERSECT FICKSBURG	1.60	BORDER GEDENK 880 FICKSBURG
T03049	T3049	XXXXXX	BRITZKA - STRYDFONTEIN	131	S67 INTERSECT FICKSBURG	2.90	BORDER SUB-DIV 1 STRYDFONTEIN 124 OF FICKSBURG
T03050	T3050	XXXXXX	EENSVOGELLAAGTE - GROENVLEY	131&130	S67 INTERSECT FICKSBURG	6.44	BORDER GROENVLEY FICKSBURG
T03051	T3051	XXXXXX	ELANDSKOP - MENTONE	130	S379 INTERSECT FICKSBURG	1.00	BORDER MENTONE 104 FICKSBURG
T03052	T3052	XXXXXX	KORTOM - SUSANNA'S POST	130	S379 INTERSECT FICKSBURG	3.30	S380 INTERSECT CLOCOLAN

Comp No	Road No	Old No	Road Description	Topo No	Start Description	Kilometer	End Description
T03053	T3053	XXXXXX	DRIEFONTEIN - CLAASENS KOP	130	S380 INTERSECT FICKSBURG	3.10	BORDER CLAASENS KOP 82 FICKSBURG
T03054	T3054	XXXXXX	WITTEPOORT - WITTEKRANS	130	S452 INTERSECT FICKSBURG	4.67	BORDER WITTEKRANS 161 FICKSBURG
T03057	T3057	XXXXXX	VIERFONTEINZUID-OOST - GELUK	130	S380 INTERSECT FICKSBURG	7.70	BORDER GELUK 338 FICKSBURG
T03058	T3058	XXXXXX	NORMANDY - UTOPIA	149	P17/1 INTERSECT CLOCOLAN	0.58	BORDER UTOPIA CLOCOLAN
T03059	T3059	XXXXXX	CORDOBA - GEM OF THE PRAIRIE	149	S343 INTERSECT CLOCOLAN	5.10	BORDER GEM OF THE PRAIRIE CLOCOLAN
T03060	T3060	XXXXXX	GEM OF THE PRAIRIE-BARBERS SPR	149	S380 INTERSECT CLOCOLAN	5.10	BORDER BARBERS SPRUIT 398 CLOCOLAN
T03061	T3061	XXXXXX	BARBERS SPRUIT - HERMITAGE	149	S40 INTERSECT CLOCOLAN	7.40	BORDER HERMITAGE CLOCOLAN
T03062	T3062	XXXXXX	HERMITAGE - SPITSKOP	149	S380 INTERSECT CLOCOLAN	7.00	BORDER SUB-DIV 2 OF SPITSKOP 47 CLOCOLAN
T03063	T3063	XXXXXX	WATERBRON - PALMIETKUIL	130	S380 INTERSECT CLOCOLAN	8.00	BORDER PALMIETKUIL CLOCOLAN
T03064	T3064	XXXXXX	KIRKLINGTON - MOOIHOEK	149	S388 INTERSECT FICKSBURG	4.03	BORDER MOOIHOEK 62 FICKSBURG
T03065	T3065	XXXXXX	VLAAPLAATS - ULRICH A	149	S343 INTERSECT CLOCOLAN	3.30	BORDER ULRICH A 815 CLOCOLAN
T03066	T3066	XXXXXX	ULRICH A - KIRKLINGTON	149	S40 INTERSECT CLOCOLAN	2.10	BORDER KIRKLINGTON 237 CLOCOLAN
T03069	T3069	XXXXXX	HEEVERSDAL - DE VILLE	150	S444 INTERSECT FICKSBURG	1.45	BORDER DE VILLE 222 FICKSBURG
T03070	T3070	XXXXXX	UPPER RANTSO - UITKYK	149	S306 INTERSECT CLOCOLAN	2.54	BORDER UITKYK 220 CLOCOLAN
T03071	T3071	XXXXXX	RANTSO - DREYERSVERDRIET	149	S306 INTERSECT FICKSBURG	2.30	BORDER DREYERSVERDRIET 767 FICKSBURG
T03072	T3072	XXXXXX	RANTO - RIVIERA	149	S306 ANS FICKSBURG	2.25	BORDER RIVIERA 759 FICKSBURG
T03073	T3073	XXXXXX	NOORD SCHUTESDRAAI-SWEET VALL	149	T3072 INTERSECT CLOCOLAN	1.30	BORDER SWEET VALLEY CLOCOLAN
T03074	T3074	XXXXXX	BLYDSCHAL - WELTEVREDE	149	T3072 INTERSECT FICKSBURG	0.49	BORDER WELTEVREDEN FICKSBURG
T03075	T3075	S8	HELDERFTN - UPPERKOPPIES KRAAL	149	BORDER STOCKLAND A 95 CLOCOLAN	6.75	BORDER UPPER KOPPIES KRAAL CLOCOLAN
T03076	T3076	XXXXXX	KROONSBULT - UITVAL	149	S343 INTERSECT CLOCOLAN	3.71	BORDER UITVAL CLOCOLAN
T03077	T3077	XXXXXX	ROCHELLE - BERG-EN-DAL	149	S331 INTERSECT CLOCOLAN	4.75	BORDER BERG-EN-DAL CLOCOLAN
T03078	T3078	XXXXXX	GELUK A - NOVUS	149	S331 INTERSECT CLOCOLAN	2.90	BORDER NOVUS 401 CLOCOLAN
T03079	T3079	XXXXXX	PIETERS DAL	149	S333 INTERSECT CLOCOLAN	1.88	BORDER PIETERSDAL 8 CLOCOLAN
T03080	T3080	XXXXXX	PIETERS DAL 8 - KLIPKOPPIE	149	S333 INTERSECT CLOCOLAN	2.60	BORDER KLIPKOPPIE CLOCOLAN
T03081	T3081	XXXXXX	WALLOP - BOLITHO	164	S333 INTERSECT CLOCOLAN	2.26	BORDER BALITHO CLOCOLAN
T03082	T3082	XXXXXX	KROONLAND - AURORA	164	S331 INTERSECT CLOCOLAN	9.40	S331 INTERSECT CLOCOLAN
T03083	T3083	XXXXXX	MAKATISKOP - VAN AARDTS DRAAI	164	S333 INTERSECT CLOCOLAN	2.26	BORDER VAN AARDTS DRAAI CLOCOLAN
T03084	T3084	XXXXXX	WALLOP - GROOTSCHUUR	164	S333 INTERSECT CLOCOLAN	1.45	BORDER GROOTSCHUUR 367 CLOCOLAN
T03086	T3086	XXXXXX	HELENA - GUNTON	149	S333 INTERSECT CLOCOLAN	2.00	BORDER GUNTON 194 CLOCOLAN
T03087	T3087	XXXXXX	RIETKUIL - PLATKOP	149	S331 INTERSECT CLOCOLAN	2.67	BORDER PLATKOP 205 CLOCOLAN
T03089	T3089	XXXXXX	SCHAFFHAUSEN - HEBRON	149	S7 INTERSECT FICKSBURG	1.77	BORDER HEBRON FICKSBURG
T03090	T3090	XXXXXX	BEACONSFIELD - MOOIFONTEIN	149	S295 INTERSECT CLOCOLAN	2.26	BORDER MOOIFONTEIN CLOCOLAN
T03091	T3091	XXXXXX	GEORGE - DASHOEK	149	S295 INTERSECT CLOCOLAN	4.00	BORDER DASHOEK CLOCOLAN
T03093	T3093	XXXXXX	MOOIDAM - EERSTE CAMP	149	S503 INTERSECT CLOCOLAN	4.99	BORDER EERSTE CAMP CLOCOLAN
T03094	T3094	XXXXXX	CLOCOLAN TOWNLANDS - DRUKMAKAAR	149	T3095 INTERSECT CLOCOLAN TOWNLANDS CLOCOLAN	2.20	BORDER DRUKMAKAAR CLOCOLAN
T03097	T3097	XXXXXX	MARAKABI - MORGENROOD	148	S356 INTERSECT FICKSBURG	4.40	BORDER MORGENROOD FICKSBURG
T03098	T3098	XXXXXX	THE GROVE - LOVENDALE	148	S504 INTERSECT FICKSBURG	2.50	BORDER LOVENDALE FICKSBURG
T03099	T3099	XXXXXX	MARAKABI - HINDENBURG	148	S356 INTERSECT FICKSBURG	1.50	BORDER HINDENBURG FICKSBURG
T03101	T3101	XXXXXX	LAND OF HOPE - THE MINE	148	S354 INTERSECT EXCELSIOR	1.60	BORDER THE MINE EXCELSIOR
T03102	T3102	XXXXXX	POPOLIS - FONTERNEL	148	S353 INTERSECT EXCELSIOR	3.73	BORDER FONTERNEL O/V1 431 FICKSBURG EXCELSIOR
T03103	T3103	XXXXXX	POPOLIS - ALPHA	148	S353 INTERSECT EXCELSIOR	8.40	BORDER ALPHA 253 EXCELSIOR
T03105	T3105	XXXXXX	ALPHA - MORGENZON	129	S353 INTERSECT EXCELSIOR	2.00	BORDER MORGENZON EXCELSIOR
T03106	T3106	XXXXXX	REYNEVELDS - MEXICO	148	S355 INTERSECT EXCELSIOR	4.50	BORDER MEXICO 322 EXCELSIOR
T03107	T3107	XXXXXX	MEXICO - GOEDEMOED	148	S354 INTERSECT EXCELSIOR	3.50	BORDER GOEDEMOED 264 EXCELSIOR
T03109	T3109	XXXXXX	ALETHA - JOHANNES	129	S379 INTERSECT MARQUARD	9.10	BORDER JOHANNES 220 MARQUARD
T03110	T3110	XXXXXX	MASSANGO - LILLE	129	P17/1 INTERSECT MARQUARD	3.90	BORDER SUB-DIV LILLE 224 MARQUARD
T03111	T3111	XXXXXX	THE PRAIRIE - NONA	149	S380 INTERSECT CLOCOLAN	2.20	BORDER NONA 418 CLOCOLAN
T03112	T3112	XXXXXX	THE PRAIRIE - ST MODIVEN	149	S380 INTERSECT CLOCOLAN	0.49	BORDER ST. MODIVEN 102 CLOCOLAN
T03113	T3113	XXXXXX	NEBO - MORNING STAR	149	S380 INTERSECT CLOCOLAN	8.90	BORDER MORNING STAR 232 CLOCOLAN
T03114	T3114	XXXXXX	DE AR - NEBO	149	S380 INTERSECT CLOCOLAN	6.20	BORDER NEBO 50 CLOCOLAN
T03115	T3115	XXXXXX	MOUNT MARGARIT	149	S380 INTERSECT CLOCOLAN	1.39	BORDER SUB-DIV 2 OF MOUNT MAGARIT 360 CLOCOLAN
T03116	T3116	XXXXXX	TARANAKI - MILAMBI NOORD	148	P17/1 INTERSECT CLOCOLAN	13.40	BORDER MILAMBI CLOCOLAN
T03117	T3117	XXXXXX	ALVA - WINDHOEK	149	P17/1 INTERSECT CLOCOLAN	0.69	BORDER WINDHOEK CLOCOLAN
T03118	T3118	XXXXXX	DOORNBOOM	148&149	P17/1 INTERSECT CLOCOLAN	1.20	BORDER DOORNBOOM CLOCOLAN
T03119	T3119	XXXXXX	VERKYK	149	P17/1 INTERSECT CLOCOLAN	1.40	BORDER VERKYK CLOCOLAN
T03120	T3120	XXXXXX	HOBBA - NAKOP	149	P17/1 INTERSECT CLOCOLAN	3.22	BORDER NAKOP CLOCOLAN

Comp No	Road No	Old No	Road Description	Topo No	Start Description	Kilometer	End Description
T03121	T3121	XXXXXX	HOBÄ - HELENA	149	P17/1 INTERSECT CLOCOLAN	2.30	BORDER HELENA CLOCOLAN
T03122	T3122	XXXXXX	NEBO - LEFT POINT	149	S380 INTERSECT CLOCOLAN	0.65	BORDER LEFT POINT 330 CLOCOLAN
T03123	T3123	XXXXXX	EDEN - TEVREDE	130	T3057 INTERSECT MARQUARD	0.97	BORDER TEVREDE 8 MARQUARD
T03124	T3124	XXXXXX	FRAAIUITZICHT - IONIA SIDING	151	P18/7 INTERSECT FOURIESBURG	0.14	ACCESS IONIA SIDING FOURIESBURG
T03126	T3126	XXXXXX	BLANCO - GOEDE HOOP	149	T3060 INTERSECT FICKSBURG	0.65	BORDER GOEDE HOOP 163 FICKSBURG
T03127	T3127	XXXXXX	DE LA HARPE - BEATRIX	131	T3001 INTERSECT ROSENDAL	1.61	BORDER BEATRIX 750 ROSENDAL
T03128	T3128	XXXXXX	BRÄKFONTÄIN	149	S380 INTERSECT CLOCOLAN	0.81	BORDER SUB DIV 4 OF BRÄKFONTÄIN 243 CLOCOLAN
T03129	T3129	T4725	DALIA - KÄTDOORNPÜT	141	S582 INTERSECT PETRUSBURG	8.80	S575 INTERSECT PETRUSBURG
T03131	T3131	XXXXXX	GOEDEHOOP - VLÄKLEEGTE	155	S575 INTERSECT PETRUSBURG	1.40	BORDER VLÄKLEEGTE PETRUSBURG
T03133	T3133	XXXXXX	MIDDELFONTÄIN - ROODEWÄL	155	S575 INTERSECT PETRUSBURG	1.70	BORDER ROODEWÄL PETRUSBURG
T03135	T3135	XXXXXX	DOORNPÄLÄT - DEELPÄN	156	S582 INTERSECT PETRUSBURG	5.50	T4949 INTERSECT PETRUSBURG
T03136	T3136	XXXXXX	OLIVENKOPJESPÄN - DEELPÄN	156	T4949 INTERSECT PETRUSBURG	1.60	T3135 INTERSECT PETRUSBURG
T03137	T3137	XXXXXX	OLIVENKOPJESPÄN-DRÄÄBOSCHPÄN	156	S869 INTERSECT PETRUSBURG	7.30	S1138 INTERSECT PETRUSBURG
T03138	T3138	XXXXXX	LEMOENHOEK - RETIEFSDÄLE	156	T4949 INTERSECT PETRUSBURG	0.80	BORDER LEEUWDOORNPÄN PETRUSBURG
T03140	T3140	XXXXXX	DRÄÄBOSCHPÄN - ZEVENSTERPÄN	156	S869 INTERSECT PETRUSBURG	3.50	BORDER ZEVENSTERPÄN PETRUSBURG
T03142	T3142	XXXXXX	LA ROSCHELLE - VERDÜN	163	S36 INTERSECT LÄDYBRÄND	3.30	BORDER VERDÜN 752 LÄDYBRÄND
T03143	T3143	XXXXXX	LA ROCHELLE - DIEPGEZICHT	163	S36 INTERSECT LÄDYBRÄND	5.34	S620 INTERSECT LÄDYBRÄND
T03144	T3144	XXXXXX	MARSEILLES STÄSIE - LANGBÜLT	163	S703 INTERSECT LÄDYBRÄND	1.30	MARSEILLES STÄSIE LÄDYBRÄND
T03147	T3147	XXXXXX	NEWLANDS "Ä" - EENZÄÄM	162	S603 INTERSECT LÄDYBRÄND	8.20	S603 INTERSECT LÄDYBRÄND
T03148	T3148	XXXXXX	LA SOUVENIER - RÜLLIONGREEN	162	S621 INTERSECT LÄDYBRÄND	11.10	S620 INTERSECT LÄDYBRÄND
T03149	T3149	XXXXXX	LE SOUVENIER - ROOIKRÄÄL	162	T3148 INTERSECT LÄDYBRÄND	0.81	BORDER ROOIKRÄÄL LÄDYBRÄND
T03150	T3150	XXXXXX	LE SOUVENIER - EXCELLENZÄ	163	S620 INTERSECT LÄDYBRÄND	4.83	BORDER EXCELLENZÄ LÄDYBRÄND
T03151	T3151	XXXXXX	SUSÄRÄS RÜST "Ä" - BOOMPLÄÄTS	163	S704 INTERSEC LÄDYBRÄND	1.80	BPRDER KLEIN STRÄÄLFONTÄIN 852 LÄDYBRÄND
T03152	T3152	XXXXXX	FONTÄUNBLEÄU - WÄTERVÄL	163	S704 INTERSEC LÄDYBRÄND	0.90	BORDER WÄTERVÄL 571 LÄDYBRÄND
T03154	T3154	XXXXXX	NOVO BÄRLETTÄ - HÜRSLEY	148	S38 INTERSEC CLOCOLÄN	2.12	BORDER SUB 1 HÜRSLEY 302 CLOCOLÄN
T03155	T3155	XXXXXX	BÄRLETTÄ - HÜRSLEY	148	S38 INTERSEC CLOCOLÄN	3.50	BORDER HÜRSLEY 302 CLOCOLÄN
T03156	T3156	XXXXXX	MOWBRÄY - GROENKLOOF	163	S38 INTERSEC CLOCOLÄN	0.30	BORDER GROENKLOOF 294 CLOCOLÄN
T03157	T3157	XXXXXX	MOWBRÄY - NOVÄ	163	S38 INTERSEC LÄDYBRÄND	3.85	BORDER NOVÄ 667 LÄDYBRÄND
T03158	T3158	XXXXXX	MOUNT BLÄNC - GELÜK	163	S707 INTERSEC LÄDYBRÄND	0.55	BORDER GELÜK 974 LÄDYBRÄND
T03159	T3159	XXXXXX	MOUNT BLÄNC - FONTÄINBLEÄU	163	S707 INTERSEC LÄDYBRÄND	3.95	BORDER FONTÄINBLEÄU 66 LÄDYBRÄND
T03160	T3160	XXXXXX	MODDERPOORT - OLDENBURG	163	S613 INTERSEC LÄDYBRÄND	3.00	BORDER OLDENBURG 45 LÄDYBRÄND
T03161	T3161	XXXXXX	WHITE HILLS - ORÄNGE SPRINGS	163	S613 INTERSEC LÄDYBRÄND	0.73	BORDER ORÄNGE SPRINGS 46 LÄDYBRÄND
T03162	T3162	XXXXXX	BEVERLEY - ÖLNEY	163	S38 INTERSEC LÄDYBRÄND	9.65	S706 INTERSEC LÄDYBRÄND
T03163	T3163	XXXXXX	MOWBRÄY - ÖRIEL	163	S38 INTERSEC LÄDYBRÄND	3.95	T3162 INTERSEC LÄDYBRÄND
T03164	T3164	XXXXXX	WESTERFORD - NIEÜW BERGVLIET	164	S295 INTERSEC CLOCOLÄN	3.05	S872 INTERSEC CLOCOLÄN
T03165	T3165	XXXXXX	WILLESLEY - SPRINGS	164	S295 INTERSEC CLOCOLÄN	1.52	BORDER SPRINGS 746 CLOCOLÄN
T03166	T3166	XXXXXX	WESTFORD - BÄTÄVÄ	164	S295 INTERSEC CLOCOLÄN	1.63	BORDER BÄTÄVÄ 550 CLOCOLÄN
T03168	T3168	XXXXXX	RHÖDES - ÄNTÖNIE	164	S295 INTERSEC CLOCOLÄN	4.05	S295 INTERSEC CLOCOLÄN
T03169	T3169	XXXXXX	ÄLPHÄ - CÄLEDÖNÄ	164	S331 INTERSEC CLOCOLÄN	2.52	BORDER CÄLEDÖNÄ 427 CLOCOLÄN
T03171	T3171	XXXXXX	BRÄKLÄÄGTE - HERES LÜCK	164	S881 INTERSEC CLOCLÄNE	2.20	BORDER HERES LÜCK 1032 CLOCLÄN
T03172	T3172	XXXXXX	WÄVERLEY - MÖTHERS GIFT	164	S330 INTERSEC LÄDYBRÄND	2.02	BORDER RONDEBERG 112 LÄDYBRÄND
T03174	T3174	XXXXXX	ZENÖBÄ - SÄÄMWERK	164	S330 INTERSEC LÄDYBRÄND	3.95	BORDER SÄÄMWERK 856 LÄDYBRÄND
T03175	T3175	XXXXXX	WESSELSVÄL - CHÄMPÄGNE	148	S7 INTERSEC CLOCOLÄN	4.90	S706 INTERSEC CLOCOLÄN
T03176	T3176	XXXXXX	ÖÜ BÖRNMÄNSDRIFT - GLEN LINDEN	148	S39 INTERSEC CLOCOLÄN	6.50	S606 INTERSEC CLOCOLÄN
T03177	T3177	XXXXXX	WILDEBEESTFONTÄIN - MÄMÜSÄ	149	S7 & S503 INTERSEC CLOCOLÄN	0.43	BORDER MÄMÜSÄ 414 CLOCOLÄN
T03178	T3178	XXXXXX	WILDEBEESTFONTÄIN - ROODEKOP	149	S7 INTERSEC CLOCOLÄN	0.50	BORDER SUB 1 ROODEKOP 125 CLOCOLÄN
T03179	T3179	XXXXXX	BRIGHTSIDE - MODDERPOORTSPRÜIT	163	S7 INTERSEC LÄDYBRÄND	7.77	S331 INTERSEC LÄDYBRÄND
T03181	T3181	T4774	BRÄNDENBURG - THE RETREAT	164	S330 INTERSEC LÄDYBRÄND	1.45	BORDER MIDDELKRÄÄL 39 LÄDYBRÄND
T03183	T3183	XXXXXX	L'ESPERÄNCÄ - HÖPE	164	S330 INTERSEC LÄDYBRÄND	1.34	BORDER HÖPE 847 LÄDYBRÄND
T03185	T3185	XXXXXX	DRIEHÖEK - DE RÜST	163	S7 INTERSEC LÄDYBRÄND	3.15	BORDER DE RÜST 622 LÄDYBRÄND
T03186	T3186	XXXXXX	EENSGEVÖNDEN - EXCELSIOR	177	S708 INTERSEC LÄDYBRÄND	3.60	BORDER SUB EXCELSIOR 62 LÄDYBRÄND
T03187	T3187	XXXXXX	PLÄTBERGS DRIFT ÄNNEX - EENSGEVÖND	177	N8/13 INTERSEC LÄDYGRÄND	0.33	BORDER RIVERSDÄLE 927 LÄDYBRÄND
T03188	T3188	XXXXXX	LÄDYBRÄND TÖWNLANDS - TERTIÄ	163	S330 INTERSEC LÄDYBRÄND	3.00	BORDER TERTIÄ 739 LÄDYBRÄND
T03189	T3189	XXXXXX	BERGPLÄÄTS - NÄBÄBEEP	163	N8/12 INTERSEC LÄDYBRÄND	2.82	BORDER NÄBÄBEEP 833 LÄDYBRÄND
T03190	T3190	XXXXXX	LÜSTHÖF - DELFT	163	S36 INTERSEC LÄDYBRÄND	0.55	BORDER DELFT 757 LÄDYBRÄND
T03191	T3191	XXXXXX	DE HÖOP - LIBERTÄS	163	N8/13 INTERSEC LÄDYGRÄND	8.90	S836 & S614 INTERSEC LÄDYBRÄND
T03192	T3192	XXXXXX	STERKFONTÄIN - DRIEFONTÄIN	163	T3191 INTERSEC LÄDYBRÄND	1.20	BORDER DRIEFONTÄIN 653 LÄDYBRÄND

Comp No	Road No	Old No	Road Description	Topo No	Start Description	Kilometer	End Description
T03193	T3193	XXXXXX	NEWLAND - MOUNT CHRISTO	177	P18/4 INTERSEC LADYBRAND	2.30	BORDER SUB 1 MONTE CHRISTO 232 LADYBRAND
T03194	T3194	XXXXXX	WESTMINSTER	162	N8/18 INTERSEC TWEESPRUIT	2.41	S603 INTERSEC TWEESPRUIT
T03195	T3195	XXXXXX	CAMPRIDGE - ETHEL'S HOPE "B"	162	N8/18 INTERSEC TWEESPRUIT	0.37	BORDER ETHEL'S HOPE 608 TWEESPRUIT
T03196	T3196	XXXXXX	CAMPRIDGE - WORSALL "B"	162	N8/18 INTERSEC TWEESPRUIT	0.25	BORDER WORSALL "B" 606 LADYBRAND
T03197	T3197	XXXXXX	CABRIERI - DE LUC	177	S836 INTERSEC LADYBRAND	0.80	BORDER DE LUC 718 LADYBRAND
T03198	T3198	XXXXXX	ZWARTBERG - VAALHOEK	177	S614 INTERSEC LADYBRAND	0.70	BORDER VAALHOEK 965
T03199	T3199	XXXXXX	HEX RIVIER - HELDENMOED	177	S615 INTERSEC LADYBRAND	5.00	S616 INTERSEC LADYBRAND
T03200	T3200	XXXXXX	PLATBERGSDRIFT - MOORDKOP	177	N8/13 INTERSEC LADYBRAND	2.50	BORDER SUB 1 MOORDKOP 215 LADYBRAND
T03201	T3201	XXXXXX	GEDENK - AANDENKENDE	177	S616 INTERSEC HOBHOUSE	1.76	BORDER AANDENKENDE 982 HOBHOUSE
T03202	T3202	XXXXXX	WELKOM (PLAAS) - MULLERSDRIFT	177	S616 INTERSEC HOBHOUSE	4.10	S877 INTERSEC HOBHOUSE
T03203	T3203	XXXXXX	KOPFONTEIN - MULLERSDRIFT	177	S877 INTERSEC HOBHOUSE	3.00	S615 INTERSEC HOBHOUSE
T03204	T3204	XXXXXX	KOPFONTEIN - ADELAIDE	177	S615 INTERSEC HOBHOUSE	2.55	BORDER GEDAGTENIS 985 HOBHOUSE
T03205	T3205	XXXXXX	REGINA - ROSENDAL	177	S616 INTERSEC HOBHOUSE	1.10	BORDER DAMPLAATS 67 HOBHOUSE
T03211	T3211	XXXXXX	DUNDEE - ARMINIA	176	S702 INTERSEC HOBHOUSE	1.75	BORDER SUB 1 BALACLAVA 16 HOBHOUSE
T03214	T3214	XXXXXX	TRAFALGAR - CITAS KRAAL	176	S701 INTERSEC LADYBRAND	5.40	S709 INTERSEC LADYBRAND
T03215	T3215	XXXXXX	SIHYLIA - UITZICHT	176	S709 INTERSEC LADYBRAND	3.03	BORDER SUB 1 UITZICHT LADYBRAND
T03216	T3216	XXXXXX	MIDDELPUNT - LELIEDAL	177	S615 INTERSEC LADYBRAND	0.85	BORDER SUB 2 LELIEDAL 316 LADYBRAND
T03220	T3220	XXXXXX	APPLEDORE - MORIA	177	S612 INTERSEC HOBHOUSE	1.23	BORDER MORIA 205 HOBHOUSE
T03221	T3221	XXXXXX	CONVAMORE - WAIMARINO	177	S612 INTERSEC HOBHOUSE	2.42	BORDER WAIMARINO 406 HOBHOUSE
T03222	T3222	XXXXXX	KLEIN ALIDA - LIBERTAS	177	S711 INTERSEC HOBHOUSE	0.95	BORDER LIBERTAS 747 HOBHOUSE
T03225	T3225	XXXXXX	LINDES KROON - NO FEAR	177	S710 INTERSEC HOBHOUSE	2.85	S612 INTERSEC HOBHOUSE
T03226	T3226	XXXXXX	FAIRHEAD - SAXONY	176	P18/4 INTERSEC HOBHOUSE	10.70	S612 INTERSEC HOBHOUSE
T03227	T3227	XXXXXX	FAIRHEAD - RIETVLEY	176	T3226 INTERSEC HOBHOUSE	0.55	BORDER RIETVLEY 222 HOBHOUSE
T03228	T3228	XXXXXX	FAIRHEAD - MARIASRUST	176	T3226 INTERSEC HOBHOUSE	0.33	BORDER MARIASRUST 967 HOBHOUSE
T03229	T3229	XXXXXX	LEMOENHOEK - LUSTHOF	190	S612 INTERSEC HOBHOUSE	1.62	BORDER LEMOENHOEK 415 HOBHOUSE
T03230	T3230	XXXXXX	GORRASTAD - REDCLIFF	190	S612 INTERSEC HOBHOUSE	4.20	BORDER REDCLIFF 468 HOBHOUSE
T03231	T3231	XXXXXX	ALSTUIN - MOOIHOEK	190	S612 INTERSEC HOBHOUSE	2.35	BORDER MOOIHOEK 218 HOBHOUSE
T03232	T3232	XXXXXX	GORRASTAD - GLEN ALPHEN	190	T3230 INTERSEC HOBHOUSE	3.40	BORDER GLEN ALPHEN 74 HOBHOUSE
T03233	T3233	XXXXXX	HOBHOUSE TOWNLANDS - MOUNT CARME	176	P18/4 INTERSEC HOBHOUSE	7.25	S609 INTERSEC HOBHOUSE
T03234	T3234	XXXXXX	CLARE - DONAGAL	176	S609 INTERSEC HOBHOUSE	1.00	BORDER DONAGAL 216 HOBHOUSE
T03235	T3235	XXXXXX	KROMDRAAI - DIEPFONTEIN	176	S609 INTERSEC HOBHOUSE	7.25	S1053 INTERSEC HOBHOUSE
T03238	T3238	XXXXXX	SWEETHOME - GLENROCK	176	T3253 INTERSEC HOBHOUSE	8.05	S1446 INTERSEC HOBHOUSE
T03239	T3239	XXXXXX	EXCHANGE "B" - WARGUNDY	162	S603 & T3240 INTERSEC TWEESPRUIT	4.30	S712 INTERSEC TWEESPRUIT
T03240	T3240	XXXXXX	EXCHANGE "B" - EENZAAM	162	S603 & T3239 INTERSEC TWEESPRUIT	1.75	T3147 INTERSEC TWEESPTUIT

Comp No	Road No	Old No	Road Description	Topo No	Start Description	Kilometer	End Description
T03241	T3241	XXXXXX	LOVEDALE - RAPUIKOP	162	N8/18 INTERSEC TWEESPRUIT	8.45	S712 INTERSEC TWEESPRUIT
T03242	T3242	XXXXXX	FORTUIN SPRUIT - PROSPECT	176	T3252 INTERSEC LADYBRAND	2.05	BORDER PROSPECT 649 LADYBRAND
T03244	T3244	XXXXXX	WONDERKOP OOS	176	S604 INTERSEC TWEESPRUIT	2.85	BORDER SUB 1 WONDERKOP 17 TWEESPRUIT
T03245	T3245	XXXXXX	WONDERKOP WES	176	S604 INTERSEC TWEESPRUIT	2.30	BORDER SUB 10 WONDERKOP 17 TWEESPRUIT
T03246	T3246	XXXXXX	ALEXANDRIA - WELLS VLEY	162	P37/1 INTERSEC TWEESPRUIT	14.43	N8/18 INTERSEC TWEESPRUIT
T03249	T3249	XXXXXX	MELOENDRIFT - LEEUWFontein	161	S610 INTERSEC TWEESPRUIT	5.68	S110 INTERSEC TWEESPRUIT
T03250	T3250	XXXXXX	WATERVLEI - HIGHLANDS	162	S610 INTERSEC TWEESPRUIT	6.32	BORDER SUB 1 HIGHLANDS 50 TWEESPRUIT
T03251	T3251	XXXXXX	WATERVLEI	162	S610 INTERSEC TWEESPRUIT	1.40	T3246 INTERSEC TWEESPRUIT
T03252	T3252	XXXXXX	KILLARNEY - OMNIKRON	162	P71/1 & S1048 INTERSEC TWEESPRUIT	7.10	S604 INTERSEC TWEESPRUIT
T03253	T3253	T3261	LIONS RUMP	176	P71/1 INTERSEC HOBHOUSE	1.61	T3238 INTERSEC HOBHOUSE
T03254	T3254	T3256	ALEXANDRIA - THE NURSERY	175	S1048 INTERSEC TWEESPRUIT	11.15	BORDER WELLDONE 655 TWEESPRUIT
T03255	T3255	XXXXXX	NGOANA - VAALKOP	175	T3254 INTERSEC TWEESPRUIT	2.03	BORDER BEDFORT 184 TWEESPRUIT
T03257	T3257	XXXXXX	ISLINGTON - NOUPOORT	176	T3261 INTERSEC HOBHOUSE	5.85	BORDER ISLINGTON 274 HOBHOUSE
T03258	T3258	XXXXXX	ORKNEY - NAAUWPOORT	176	S618 INTERSEC HOBHOUSE	3.33	T3261 INTERSEC HOBHOUSE
T03259	T3259	XXXXXX	CECIL - RAPULANA	175	S618 INTERSEC HOBHOUSE	9.30	S873 INTERSEC HOBHOUSE
T03261	T3261	T3257	ABERFOYLE - HATFIELD	176	S618 INTERSEC HOBHOUSE	9.14	P71/1 INTERSEC TWEESPRUIT
T03262	T3262	XXXXXX	COMMISSIEDRIFT - NOGA'S POST	175	S1602 INTERSEC THABA NCHU	5.15	S1527 INTERSEC THABA NCHU
T03265	T3265	XXXXXX	STEYNSRUST - KGALALA	146	S317 INTERSEC THABA NCHU	1.90	BORDER KGALALA 41 THABA NCHU
T03266	T3266	XXXXXX	JACOBSRUST - HOUTNEK	161	S317 INTERSEC THABA NCHU	6.10	S1520 INTERSEC THABA NCHU
T03267	T3267	XXXXXX	SEDIBA - MORAGO	161	S1531 INTERSEC THABA NCHU	8.55	S1531 INTERSEC THABA NCHU
T03268	T3268	XXXXXX	LEEUWFontein - ZOETLAAGTE	161	S1521 INTERSEC THABA NCHU	9.00	S1531 INTERSEC THABA NCHU
T03269	T3269	XXXXXX	BOFULO - MOEILIKHEID	146	T3270 INTERSEC THABA NCHU	3.25	T1112 INTERSEC
T03270	T3270	T1100	PARADYS - WELTEVREDE	146	T5603 INTERSEC VERKEERDEVLEI	8.45	S1523 INTERSEC THABA NCHU
T03271	T3271	XXXXXX	UITKOMS - LUBBESRUST	161	N8/18 INTERSEC THABA NCHU	0.70	BORDER LUBBESRUST 747 TWEESPRUIT
T03272	T3272	XXXXXX	HARKYNST - BEAUCAMPT	162	N8/12 INTERSEC TWEESPRUIT	3.14	BORDER BEAUCHAMP "B" 783
T03273	T3273	XXXXXX	DIPHERING - EENSPRUIT	162	N8/12 INTERSEC TWEESPRUIT	0.95	BORDER ELIASFontein 218 TWEESPRUIT
T03274	T3274	XXXXXX	CRAIGLEE - MONTANA	162	S608 INTERSEC TWEESPRUIT	5.65	BORDER GRAIGLEE 1978 TWEESPRUIT
T03275	T3275	XXXXXX	GRASSMERE - MOEDERSGIFT	162	P37/1 INTERSEC EXCELSIOR	7.10	S28 INTERSEC EXCELSIOR
T03276	T3276	XXXXXX	KORINGLANDE - WIGGELS FOLLY	147	S110 INTERSEC EXCELSIOR	5.75	T3275 INTERSEC EXCELSIOR
T03277	T3277	XXXXXX	MENSCHVRETERSBERG - ALOE GROVE	162	S110 INTERSEC EXCELSIOR	2.95	S28 INTERSEC EXCELSIOR
T03278	T3278	XXXXXX	MOGOKARE - ALBANY	146	S110 INTERSEC EXCELSIOR	15.55	S110 INTERSEC EXCELSIOR
T03279	T3279	XXXXXX	SCHAAPWEIDING - UTOPIA	147	S110 INTERSEC EXCELSIOR	2.82	BORDER UTOPIA 1827
T03280	T3280	XXXXXX	PIZGAH HEIGHTS - BLAAUKRANS	147	S111 INTERSEC EXCELSIOR	6.92	T3281 INTERSEC EXCELSIOR

Comp No	Road No	Old No	Road Description	Topo No	Start Description	Kilometer	End Description
T03281	T3281	XXXXXX	LION'S REST - NYAMI	147	S111 INTERSEC EXCELSIOR	8.41	S617 INTERSEC EXCELSIOR
T03282	T3282	XXXXXX	LION'S REST - ZETLAND	147	S111 INTERSEC EXCELSIOR	12.50	S356 INTERSEC EXCELSIOR
T03283	T3283	XXXXXX	FAIRY HILLS - ROOIKOP	148	S606 INTERSEC CLOCOLAN	1.70	BORDER ROOIKOP 390 CLOCOLAN
T03288	T3288	XXXXXX	VRUCHTEGEBRUIK - VOORSPOED	147	S39 INTERSEC EXCELSIOR	1.48	BORDER SPITSKOP1189 EXCELSIOR
T03289	T3289	XXXXXX	WEGDRAAI - MULTA TULI	162	T3290 INTERSEC EXCELSIOR	1.78	BORDER SUB 1 MULTA TULI 552
T03290	T3290	XXXXXX	GOEDGEGUND - ZANDSPRUIT	162	S39 INTERSEC EXCELSIOR	7.30	S621 INTERSEC EXCELSIOR
T03291	T3291	XXXXXX	KLIPLAATSFONTEIN	162	S879 INTERSEC EXCELSIOR	0.65	BORDER KLIPLAATSFONTEIN EXCELSIOR
T03292	T3292	XXXXXX	KLEIN BRANDFORT - GARDENIA	147	S619 INTERSEC EXCELSIOR	5.07	SS39 INTERSEC EXCELSIOR
T03294	T3294	XXXXXX	MIDDEL SPRUIT - PALMIETFONTEIN	162	S879 INTERSEC EXCELSIOR	7.10	T3298 INTERSEC EXCELSIOR
T03295	T3295	XXXXXX	BLOEMSPRUIT - SUSANNASFONTEIN	162	P37/1 INTERSEC EXCELSIOR	1.73	BORDER SUSANNASFONTEIN 305 EXCELSIOR
T03296	T3296	XXXXXX	GEORGIA - ALLEEN	147	S617 INTERSEC EXCELSIOR	6.10	S622 INTERSEC EXCELSIOR
T03297	T3297	XXXXXX	DRIEKUIL - MAURITZ	162	S621 INTERSEC TWEE SPRUIT	1.26	BORDER MAURITZ 593 TWEE SPRUIT
T03298	T3298	XXXXXX	WITWATER - NEW HOLSTEIN	162	S114 INTERSEC TWEE SPRUIT	12.50	S621 INTERSEC TWEE SPRUIT
T03300	T3300	XXXXXX	RAPUISKOP - OELRIETTA	162	S34 INTERSEC TWEE SPRUIT	3.66	T4584 INTERSEC TWEE SPRUIT
T03301	T3301	XXXXXX	KEEROM - BRANDSDRIFT	162	P37/1 INTERSEC TWEE SPRUIT	3.90	S114 INTERSEC TWEE SPRUIT
T03302	T3302	XXXXXX	DE VLAKTE - MASERU	162	P37/1 INTERSEC TWEE SPRUIT	0.33	T3300 INTERSEC TWEE SPRUIT
T03303	T3303	XXXXXX	BOSCHKOP - IMPERANI	163	S704 INTERSEC LADY BRAND	0.40	BORDER IMPERANI 903 LADY BRAND
T03305	T3305	XXXXXX	OLDINI - WINTERHOEK	163	S7 INTERSEC LADY BRAND	2.30	BORDER WINTERHOEK 329 LADY BRAND
T03307	T3307	XXXXXX	ROODEKOP - BONOLO	161	T3309 INTERSEC THABA NCHU	0.16	BORDER BONOLO 52 THABA NCHU
T03310	T3310	XXXXXX	WILGEBOOMSPRUIT - BOSJESSPRUIT	160	T62 INTERSEC BLOEMFONTEIN	1.60	BORDER BOSJESSPRUIT 697 BLOEMFONTEIN
T03312	T3312	XXXXXX	STRYDOMSPAN - BOSCHRAND	141	S141 INTERSEC PETRUSBURG	2.50	KROMDRAAI 558 PETRUSBURG
T03313	T3313	XXXXXX	VAALBANK - DRIEFONTEIN	157	T163 INTERSEC BLOEMFONTEIN	6.30	S890 INTERSEC REDDERSBURG
T03314	T3314	XXXXXX	SURREY - PARDEDAM	156	S890 INTERSEC PETRUSBURG	9.80	S1211 INTERSEC PETRUSBURG
T03316	T3316	XXXXXX	DOORNPAN - PARDEDAM	156	N8 INTERSEC PETRUSBURG	7.50	S1211 INTERSEC PETRUSBURG
T03317	T3317	XXXXXX	KAREEPLAAT - VENTERSDAM	156	S1211 INTERSEC PETRUSBURG	4.00	T3318 INTERSEC PETRUSBURG
T03318	T3318	XXXXXX	ERFDEEL - VISCHPAN	156	T3317 INTERSEC PETRUSBURG	1.90	BORDER VISCHPAN 1834 PETRUSBURG
T03320	T3320	XXXXX	LEEUWPAN - DE PADERKFONTEIN	156	S1313 INTERSEC PETRUSBURG	5.50	S123 INTERSEC PETRUSBURG
T03321	T3321	XXXXXX	DRIEKOP - SUNNYSIDE	156	S581 INTERSEC PETRUSBURG	1.30	BORDER SUNNYSIDE 2494 PETRUSBURG
T03322	T3322	XXXXXX	KOTZE'S GIFT - ERFDEEL	156	S581 INTERSEC PETRUSBURG	0.93	BORDER ERFDEEL 710 PETRUSBURG
T03329	T3329	XXXXXX	DOORKOP - OLYFHOEK	170	S648 INTERSEC PETRUSBURG	9.50	S581 INTERSEC PETRUSBURG
T03331	T3331	XXXXXX	STERKFONTEIN - KAREEKUIL	170	S123 INTERSEC PETRUSBURG	4.07	T3322 INTERSEC PETRUSBURG
T03332	T3332	XXXXXX	UITKOMST - PINEHURST	170	S123 INTERSEC PETRUSBURG	4.39	T3331 INTERSEC PETRUSBURG
T03333	T3333	XXXXXX	UITENHAGESKOP - LIBANI	171	S123 INTERSEC PETRUSBURG	3.30	T5524 INTERSEC PETRUSBURG
T03335	T3335	XXXXXX	TWYFELFONTEIN - HALFWEG	171	P22/1 INTERSEC BLOEMFONTEIN	7.30	BORDER HALFWEG 867 BLOEMFONTEIN
T03336	T3336	T122	UITGEZET - LUIPAARDSKOP	171	P22/1 INTERSEC BLOEMFONTEIN	12.00	S284 INTERSEC PETRUSBURG
T03337	T3337	XXXXXX	KLAARWATER - ATHENE	170	S284 INTERSEC PETRUSBURG	5.80	T3341 INTERSEC PETRUSBURG
T03339	T3339	XXXXXX	LUSTHOF - MOOIVLAKTE	170	S117 INTERSEC PETRUSBURG	4.50	S284 INTERSEC PETRUSBURG
T03340	T3340	XXXXXX	WHITBORNE	170	S117 INTERSEC PETRUSBURG	1.40	BORDER 1/WHITBORNE PETRUSBURG
T03341	T3341	XXXXXX	MIZPAH - STILLERUST	170	S284 INTERSEC PETRUSBURG	10.70	T3336 INTERSEC PETRUSBURG
T03342	T3342	XXXXXX	NOODHULPSDAM - UITVLUGT	170	S284 INTERSEC PETRUSBURG	4.90	T3343 INTERSEC PETRUSBURG
T03343	T3343	XXXXXX	VERONA - HONIGVLIET	170	S123 INTERSEC PETRUSBURG	14.70	S117 INTERSEC PETRUSBURG
T03344	T3344	XXXXXX	WELKOM - OLIEVENKLOOF	170	S117 INTERSEC PETRUSBURG	4.70	T3354 INTERSEC PETRUSBURG
T03346	T3346	XXXXXX	OLIEVENKLOOF - RIETPAN	169	S284 INTERSEC PETRUSBURG	6.30	BORDER RIETPAN 959 PETRUSBURG
T03347	T3347	XXXXXX	HULPMEKAAR - BARENSPAN	170	S284 INTERSEC FAURESMTIH	7.50	T3346 INTERSEC PETRUSBURG
T03348	T3348	XXXXXX	DASRANDJES - WOLVEKOP	169	T3349 INTERSEC PETRUSBURG	1.20	BORDER WOLVEKOP 389 PETRUSBURG
T03349	T3349	XXXXXX	SPREEUFONTEIN - WITFONTEIN	169	S284 INTERSEC FAURESMTIH	9.50	T3347 INTERSEC PETRUSBURG
T03351	T3351	XXXXXX	KRANZHOEK 1089-CANANONHILL 153	169	T3346 INTERSEC PETRUSBURG	0.62	BORDER 1/CANNON HILL PETRUSBURG
T03352	T3352	XXXXXX	MOSELEY - HONIGSBERG	169	S136 INTERSEC PETRUSBURG	10.60	T3354 INTERSEC PETRUSBURG
T03353	T3353	XXXXXX	DOORNPAN - LEGKRAAL	155	S117 INTERSEC PETRUSBURG	3.57	BORDER VENTERSEDAM 38 PETRUSBURG
T03354	T3354	XXXXXX	SHOTTERMILL - WELKOM	169	S117 INTERSEC PETRUSBURG	17.20	T3344 INTERSEC PETRUSBURG
T03355	T3355	XXXXXX	SHOTTERMILL - DANKBAAR	169	S117 INTERSEC PETRUSBURG	0.50	BORDER DANKBAAR 1085 PETRUSBURG
T03356	T3356	XXXXXX	BOESMANSPUT - HEUWELSPUT	155	S136 INTERSEC PETRUSBURG	1.00	BORDER HEUWELSPUT 134 PETRUSBURG
T03358	T3358	XXXXXX	COLONISTFONTEIN - ZWAAIHOEK	155	S136 INTERSEC PETRUSBURG	0.45	BORDER BRAKLAAGTE 724 PETRUSBURG
T03359	T3359	XXXXXX	GANNABOSCHDRAAI - WELVERDIEND	155	P7/2 INTERSEC PETRUSBURG	0.67	BOREDER WELVERDIEND 1118 PETRUSBURG
T03360	T3360	XXXXXX	SPITZPUNT - KROMELLENBOOG	155	S136 INTERSEC PETRUSBURG	1.14	BORDER KROMELLENBOOG 715 PETRUSBURG
T03362	T3362	XXXXXX	BESTERSPUT	155	N8 INTERSEC PETRUSBURG	7.40	BORDER BESTERSPUT 748 PETRUSBURG
T03363	T3363	XXXXXX	GREYLINGSFONTEIN - RIETFONTEIN	155	N8 INTERSEC PETRUSBURG	0.30	BORDER RIETFONTEIN PETRUSBURG

Comp No	Road No	Old No	Road Description	Topo No	Start Description	Kilometer	End Description
T03364	T3364	XXXXXX	PETRUSBURGDG - TOCHGEKRY	155	S582 INTERSECT PETRUSBURG	1.70	BOERDER TOCHGEKRY 341 PETRUSBURG
T03368	T3368	XXXXXX	LEEUKOP - STERKFONTEIN	155	P7/2 S584 INTERSECT PETRUSBURG	3.76	BORDER STERKFONTEIN 532 PETRUSBURG
T03369	T3369	XXXXXX	LEEUKOP - BASKOP	155	T3368 INTERSECT PETRUSBURG	1.30	BORDER BASKOP PETRUSBURG
T03370	T3370	XXXXXX	ERASMUS HOPE - MOOIGENOEG	154	P7/2 INTERSECT PETRUSBURG	18.10	S577 INTERSECT PETRUSBURG
T03372	T3372	XXXXXX	GELUK - KALKPUT	154	S586 INTERSECT PETRUSBURG	5.80	BORDER BAKENKOP 196 PETRUSBURG
T03373	T3373	XXXXXX	VAN DER MERWESDAM - SCHUINSKOP	168	P7/2 INTERSECT PETRUSBURG	5.20	S586 INTERSECT PETRUSBURG
T03374	T3374	XXXXXX	VAN DER MERWESDAM - GILBOA	168	P7/2 INTERSECT PETRUSBURG	5.90	BORDER GILBOA 177 PETRUSBURG
T03375	T3375	T3379	ZWARTKOPPIES426-OOSTDEEL 839	168	T3376 INTERSECT PETRUSBURG	6.20	BORDER VAALPAN 373 INTERSECT PETRUSBURG
T03376	T3376	XXXXXX	MIZPAH - TWEE SUSTERS	154	P7/2 INTERSECT PETRUSBURG	1.12	BORDER TWEE SUSTERS 1077 PETRUSBURG
T03377	T3377	XXXXXX	GRASKUIL - OOSTDEEL	169	S584 INTERSECT PETRUSBURG	3.30	T3375 INTERSECT PETRUSBURG
T03380	T3380	XXXXXX	LOUWSDAM - LEEUWKUIL	169	S584 INTERSECT PETRUSBURG	2.70	S871 INTERSECT PETRUSBURG
T03383	T3383	XXXXXX	VERGENOEGD - HERBERTDALE	155	S871 INTERSECT PETRUSBURG	0.90	BORDER HERBERTDALE 646 PETRUSBURG
T03384	T3384	T3386	BATSHEBA - VERGENOEG	155	S871 INTERSECT PETRUSBURG	1.10	BORDER WAAGPAN 392 PETRUSBURG
T03385	T3385	XXXXX	COLONISTFONTEIN - WELTEVREDEN	155	S871 INTERSECT PETRUSBURG	1.30	BORDER WELTEVREDEN 619 PETRUSBURG
T03389	T3389	XXXXXX	MARA - HUGOSDAM	169	S871 INTERSECT PETRUSBURG	3.95	T3390 INTERSECT PETRUSBURG
T03390	T3390	XXXXXX	LEEUWKUIL - BATSHEBA	169	S871 INTERSECT PETRUSBURG	11.60	T3384 INTERSECT PETRUSBURG
T03391	T3391	XXXXXX	MOOIWATER - KLEIN BIESIEBULT	169	S136 INTERSECT PETRUSBURG	5.40	T3390 INTERSECT PETRUSBURG
T03392	T3392	XXXXXX	WELTEVREDEN	169	S136 INTERSECT PETRUSBURG	4.40	T3393 INTERSECT PETRUSBURG
T03393	T3393	XXXXXX	BHIMTAL - LEEUWKUIL	169	S871 INTERSECT PETRUSBURG	4.10	BORDER BHIMTAL 476 PETRUSBURG
T03394	T3394	XXXXXX	SPITZKOP - BOSJESPAN NOORD	169	S136 INTERSECT PETRUSBURG	7.80	S871 INTERSECT PETRUSBURG
T03395	T3395	XXXXXX	KOKSFONTEIN - SWEETWATERS	183	S136 INTERSECT FAURESMTIH	9.30	S284 INTERSECT FAURESMTIH
T03397	T3397	XXXXXX	OUDE BERGFONTEIN-WATERBERG	168	T3396 INTERSECT KOFFIEFONTEIN	0.16	BORDER WATERBERG 1103 INTERSECT KOFFIEFONTEIN
T03400	T3400	XXXXXX	KALKFONTEIN - BERGFONTEIN	168	S576 INTERSECT PETRUSBURG	2.60	BORDER BERGFONTEIN 693 PETRUSBURG
T03402	T3402	XXXXXX	ZOAR - GROOT POORTJESDAM	168	S584 INTERSECT PETRUSBURG	3.50	S871 INTERSECT PETRUSBURG
T03403	T3403	XXXXXX	KOPJE ALLEEN - TAFELSBERGDAM	168	T3373 PETRUSBURG	3.30	BORDER TWYFELHOEK 104 PETRUSBURG
T03404	T3404	XXXXXX	BLAAUWHEUWEL-ANNEX TWYFELHOEK	168	S576 PETRUSBURG	9.10	BORDER ANNEX TWYFELHOEK 946 PETRUSBURG
T03405	T3405	XXXXXX	ROOIDRAAI - SPITZKOP	168	P7/2 INTERSECT PETRUSBURG	9.60	BORDER SPITSKOP 428 PETRUSBURG
T03406	T3406	XXXXXX	SECRETARISKOP - UITDRAAI	168	S1576 INTERSECT PETRUSBURG	7.40	T3407 INTERSECT PETRUSBURG
T03407	T3407	XXXXXX	MIDDELFONTEIN - BLAAUWHEUWEL	168	P7/3 INTERSECT PETRUSBURG	5.80	S576 INTERSECT PETRUSBURG
T03409	T3409	XXXXXX	BLAAUWBAMK - TAFELKOP	168	P7/3 INTERSECT KOFFIEFONTEIN	8.90	S576 INTERSECT KOFFIEFONTEIN
T03410	T3410	XXXXXX	WELTEVREDE - SIMONDIUM "A":	152	S121 INTERSECT JACOBSDAL	5.45	T3412 INTERSECT JACOBSDAL
T03414	T3414	XXXXX	INKOMST - WILDE-ALS-POORT	182	S555 INTERSECT KOFFIEFONTEIN	2.50	BORDER WILD-ALS-POORT 128 KOFFIEFONTEIN
T03416	T3416	XXXXXX	INKOMST - PANFONTEIN	182	S555 INTERSECT PETRUSBURG	6.00	BORDER SPIOENKOP 477 PETRUSBURG
T03419	T3419	XXXXX	RIETPUT - MIDDELWATER	181	T4282 INTERSECT KOFFIEFONTEIN	4.30	BORDER MIDDELWATER 775 KOFFIEFONTEIN
T03420	T3420	XXXXXX	PANFONTEIN - UITDRAAI	167	P35/1 INTERSECT PETRUSBURG	10.30	S555 INTERSECT PETRUSBURG
T03422	T3422	XXXXXX	RORICHS HOPE - GOOD HOPE	167	S647 INTERSECT PETRUSBURG	2.40	BORDER GOOD HOPE 527 PETRUSBURG
T03423	T3423	XXXXXX	ROODEDAM - BOSHOF'S HOOP	167	S647 INTERSECT PETRUSBURG	15.50	BORDER DE KIEL 393 PETRUSBURG
T03424	T3424	XXXXXX	NOOITGEDACHT - KALKPUT	167	P35/1 INTERSECT PETRUSBURG	5.50	BORDER RORICHS HOOP 91 PETRUSBURG
T03439	T3439	T4098	LUBBESHOP - WINKELHAAK	166	S559 INTERSECT PETRUSBURG	2.70	BORDER WINKELHAAK PETRUSBURG
T03440	T3440	XXXXXX	SARAHDALE - LANGDEEL	165	S653 INTERSECT PETRUSBURG	1.20	BORDER LANGDEEL 197 PETRUSBURG
T03441	T3441	XXXXXX	ESPERANZA - LUIPERSKOP	165	S892 INTERSECT PETRUSBURG	3.70	BORDER LUIPERDSKOP 130 PETRUSBURG
T03444	T3444	XXXXXX	KAREELAAGTE - WELTEVREDEN	166	S562 INTERSECT WELTEVREDEN	0.16	BORDER WELTEVREDEN INTERSECT JACOBSDAL
T03454	T3454	XXXXXX	STEEKGRASPUT - TAAIBOSCHFONTEI	152	S647 INTERSECT PETRUSBURG	3.30	BORDER MAYVILLE 400 PETRUSBURG
T03456	T3456	XXXXXX	GROOTFONTEIN - STEEKGRASPUT	153	S647 INTERSECT JACOBSDAL	3.10	BORDER SUB 1 OF STEEKGRASPUT 227
T03458	T3458	XXXXXX	WITDAM - GANSPAN	153	T3459 INTERSECT JACOBSDAL	2.50	BORDER GANSPAN 281 JACOBSDAL
T03459	T3459	XXXXXX	POMPIE - BLAAUWBANKSDRIFT	167	P8/1 INTERSECT JACOBSDAL	5.50	BORDER BLAAUWBANKSDRIFT 195 JACOBSDAL
T03461	T3461	T3462	BLAUWBANKSDRIFT- OUDEFONTEIN	167	P8/1 INTERSECT JACOBSDAL	14.67	S647 INTERSECT JACOBSDAL
T03463	T3463	XXXXXX	JACOBSDALDG (KALKFTN)-BAKENDAM	153	S574 INTERSECT JACOBSDAL	17.01	BORDER DE DAM 13 JACOBSDAL
T03466	T3466	XXXXXX	BAKENDAM - DRIEKOPPIES	153	T3463 INTERSECT PETRUSBURG	4.75	BORDER DE DAM 13 PETRUSBURG
T03468	T3468	XXXXXX	VAALPAN - DANZIG	154	S586 INTERSECT PETRUSBURG	11.10	T3469 INTERSECT PETRUSBURG
T03469	T3469	XXXXXX	WITPAN - WATERHOEK	154	S586 INTERSECT JACOBSDAL	4.30	BORDER WATERHOEK 156 JACOBSDAL
T03470	T3470	XXXXXX	MILDURA - DANZIG	154	T3469 INTERSECT PETRUSBURG	1.25	BORDER GRASPAN 264 PETRUSBURG
T03474	T3474	XXXXXX	BLAAUWPAN - GRASPAN	154	T3370 INTERSECT PETRUSBURG	5.10	BORDER 1/BLAAUWPAN 166 PETRUSBURG

Comp No	Road No	Old No	Road Description	Topo No	Start Description	Kilometer	End Description
T03475	T3475	XXXXXX	DRAAIHOEK - RAADSEL	154	N8 INTERSECT PETRUSBURG	7.90	S577 INTERSECT PETRUSBURG
T03477	T3477	XXXXXX	LANGMOED - KALKBULT	154	N8/9 INTERSECT PETRUSBURG	8.80	S577 INTERSECT PETRUSBURG
T03480	T3480	XXXXXX	OUDE GRUISBANK - GROOTVALLEI	154	N8 INTERSECT PETRUSBURG	4.00	BORDER GROOTVALLEI 31 PETRUSBURG
T03485	T3485	XXXXXX	VAN DER POELSRUST - ERFDEEL	154	S122 INTERSECT PETRUSBURG	5.00	BORDER ERFDEEL 320 PETRUSBURG
T03486	T3486	XXXXXX	ANNASDAL - DAMPLAATS	154	S585 INTERSECT PETRUSBURG	4.50	BORDER DAMPLAATS 248 PETRUSBURG
T03488	T3488	XXXXXX	EXCELSIOR - RONDEKOP	153	S122 INTERSECT PETRUSBURG	5.70	BORDER KALKWAL 23 PETRUSBURG
T03489	T3489	XXXXXX	AVONDSTER - DRIEPUT	138	N8 INTERSECT PETRUSBURGRG	6.00	S655 INTERSECT PETRUSBURG
T03492	T3492	XXXXXX	UITKYK - JUDEX	138	N8 INTERSECT PETRUSBURG	12.50	S578 INTERSECT PETRUSBURG
T03493	T3493	XXXXXX	SCHOEMANSRUST	138	T3494 INTERSECT PETRUSBURG	0.40	BORDER MINGEACHT 152 PETRUSBURG
T03494	T3494	XXXXXX	SALPETERPAN - MELROSE WEST	138	S574 INTERSECT PETRUSBURG	10.15	S574 INTERSECT PETRUSBURG
T03496	T3496	XXXXXX	WELGEVAL - ABONSDAM	138	T3492 INTERSECT PETRUSBURG	4.30	BORDER HARDING EAST 146 PETRUSBURG
T03498	T3498	XXXXXX	FLORENCEDALE - WELGEVAL	153	S574 INTERSECT PETRUSBURG	6.00	S574 INTERSECT PETRUSBURG
T03501	T3501	XXXXXX	JACOBSDALDG - DE VILLIERS HOOP	153	S651 INTERSECT JACOBSDAL	9.50	S1320 INTERSECT JACOBSDAL
T03505	T3505	XXXXXX	WELKOM - GELLIESDAM	156	S869 INTERSECT PETRUSBURG	1.80	BORDER GELUK PAN 352 PETRUSBURG
T03506	T3506	XXXXXX	WAAIHEUWEL - KLAARFONTEIN A	166	T1962 INTERSECT HARRISMITH	2.10	BORDER KLAARFONTEIN A HARRISMITH
T03508	T3508	XXXXXX	KAREERAND - KAREERAND	156	S/648 INTERSECT PETRUSBURG	0.85	BORDER 1/KAREERAND 413 PETRUSBURG
T03509	T3509	XXXXXX	ROODEPOORT - BARRYDENE	61	S982 INTERSECT CHRISTIANA	6.23	BORDER BARRYDENE 1058 CHRISTIANA
T03512	T3512	XXXXXX	KALKPOORT - DIKDOORNS	61	S303 INTERSECT BLOEMHOF	5.80	DIKDOORNS 300 BLOEMHOF
T03513	T3513	XXXXXX	ROOIDAM - KALKPOORT	61	S303 INTERSECT HERTZOGVILLE	7.50	S982 INTERSECT CHRISTIANA
T03514	T3514	XXXXXX	SUMMEROSE - BOSCHPLAAT	62	S303 INTERSECT CHRISTIANA	3.20	BORDER 3/BOSCHPLAAT 292 CHRISTIANA
T03515	T3515	XXXXXX	RIETGAT - WOODSTOCK	62	S303 INTERSECT BLOEMHOF	6.20	BORDER WOODSTOCK 1061 BLOEMHOF
T03517	T3517	XXXXXX	LANGLEEGTE - OMGERUIL	62	S529 INTERSECT HERTZOGVILLE	2.55	S1194 INTERSECT HERTZOGVILLE
T03519	T3519	XXXXXX	ZAANDAM - WELTEVREDEN	62	S977 INTERSECT HERTZOGVILLE	5.26	BORDER 0/KAREE BOOM 828 HERTZOGVILLE
T03520	T3520	XXXXXX	WILHELMSHOHE - SANDVLIET	82	S304 INTERSECT HERTZOGVILLE	8.80	S977 INTERSECT HERTZOGVILLE
T03521	T3521	XXXXXX	SOPHIASDAL - GEGUND	62	P46/2 INTERSECT HOOPSTAD	7.80	P42/1 INTERSECT HOOPSTAD
T03527	T3527	XXXXXX	BIESIEPUT - BRAKPAN	43	S526 INTERSECT HOOPSTAD	4.40	T3528 INTERSECT HOOPSTAD
T03528	T3528	XXXXXX	GELUKSPAN - CEERUST	43	P21/4 INTERSECT BLOEMHOF	10.84	T3529 INTERSECT BLOEMHOF
T03529	T3529	XXXXXX	EENSGEVONDEN - RIETKUIL	43	S526 INTERSECT HOOPSTAD	0.81	BORDER RIETKUIL HOOPSTAD
T03530	T3530	XXXXXX	ROODEDRAAI NOORD - KOALISIE	43	P21/4 INTERSECT BLOEMHOF	14.40	S526 INTERSECT BLOEMHOF
T03533	T3533	XXXXXX	JESSIE DALE - MOOIVELD	45	P46/1 INTERSECT ALLANRIDGE	7.00	T3686 INTERSECT ALLANRIDGE
T03534	T3534	XXXXXX	WXCELSIOR - GOWERNEMENTEREFT	63	P46/1 INTERSECT HOOPSTAD	2.90	BORDER RABONIE 1134 HOOPSTAD
T03535	T3535	XXXXXX	DAPHNE - BOSPAN	64	P46/1 INTERSECT HOOPSTAD	3.10	BORDER 1/ BOSPAN 360 HOOPSTAD
T03537	T3537	XXXXXX	KAMEELDOORNS - VRYHEID	64	P14/2 INTERSECT WESSELSBRON	8.30	S627 INTERSECT WESSELSBRON
T03538	T3538	XXXXXX	VRYHEID - LEMOENFONTEIN	64	S627 INTERSECT WESSELSBRON	7.70	P68/1 INTERSECT WESSELSBRON
T03539	T3539	XXXXXX	MIDDELDAM - KLEIN CONSTANTIA	65	P68/1 INTERSECT WESSELSBRON	12.60	BORDER 2/KLEIN CONSTANTIA WESSELSBRON
T03540	T3540	XXXXXX	UITZICHT - UNION	44	S627 INTERSECT WESSELSBRON	7.80	P68/1 INTERSECT WESSELSBRON
T03541	T3541	XXXXXX	VAALPAN - SMARTRYK	44	T3538 INTERSECT WESSELSBRON	3.00	T3540 INTERSECT WESSELSBRON
T03542	T3542	XXXXXX	NIETGEGUND	65	P14/2 INTERSECT WESSELSBRON	2.25	BORDER 5/NIETGEGUND WESSELSBRON
T03543	T3543	XXXXXX	NIETGEGUND	65	BORDER 7/NIETGEGUND 258 WESSELSBRON	3.80	BORDER NIETGEGUND WESSELSBRON
T03544	T3544	XXXXXX	WELBEDACHT - BILLERSBEKHOEK	44	P46/1 INTERSECT WESSELSBRON	3.40	S629 INTERSECT WESSELSBRON
T03545	T3545	XXXXXX	BORNMANSFTN - ZOETLAAGTE	44	P68/1 INTERSECT WESSELSBRON	9.10	S629 INTERSECT WESSELSBRON
T03546	T3546	XXXXXX	ZOETLAAGTE - WINTERSVELD	45	P68/1 INTERSECT WESSELSBRON	8.30	BORDER WINTERSVELD 211 WESSELSBRON
T03547	T3547	XXXXXX	BARLOW - KLIPPAN	65	P62/2 INTERSECT WESSELSBRON	1.80	BORDER KLIPPAN 285 WESSELSBRON
T03548	T3548	XXXXXX	WELVERDIEND - VREEMDELINGSRUS	65	S524 INTERSECT WESSELSBRON	9.30	S633 INTERSECT WESSELSBRON
T03550	T3550	XXXXXX	WONDERFONTEIN - WEENEN	66	S1065 INTERSECT WESSELSBRON	8.97	S639 INTERSECT WESSELSBRON
T03551	T3551	XXXXXX	WESSELS REQUEST - WITPAN	65	S1065 INTERSECT WESSELSBRON	2.23	BORDER WITPAN 209 WESSELSBRON
T03552	T3552	XXXXXX	KALKPAN - ERFDEEL	86	S517 INTERSECT WESSELSBRON	5.99	T231 INTERSECT WESSELSBRON
T03553	T3553	XXXXXX	GEDULD - KOPPIESDAM	85	S517 INTERSECT WESSELSBRON	4.80	S628 INTERSECT WESSELSBRON
T03554	T3554	XXXXXX	BRAKSPRUIT - MORGENSON	65	S517 INTERSECT WESSELSBRON	2.30	S628 INTERSECT WESSELSBRON
T03555	T3555	XXXXXX	VON LETTON - MARTHA ROBERTSON	85	S628 INTERSECT WESSELSBRON	9.50	S628 INTERSECT WESSELSBRON
T03557	T3557	XXXXXX	ELANDSKLOOF - BLYTEVREDE	65	S628 INTERSECT WESSELSBRON	2.80	S517 INTERSECT WESSELSBRON
T03559	T3559	XXXXXX	PHILIP - BESEMPAN	65	S986 INTERSECT WESSELSBRON	8.67	P62/1 INTERSECT WESSELSBRON
T03560	T3560	XXXXXX	GUNSRYK - MIDELPAN	65	T3559 INTERSECT WESSELSBRON	1.33	BORDER MIDDELPAN 168 WESSELSBRON
T03562	T3562	XXXXXX	BISMARCK - TAAIBOSPAN	64	P14/2 INTERSECT WESSELSBRON	4.50	BORDER TAAIBOSPAN WESSELSBRON
T03563	T3563	XXXXXX	WELTEVREDEN - GROOTPAN	64	P14/2 INTERSECT HOOPSTAD	9.90	S91 INTERSECT HOOPSTAD
T03564	T3564	XXXXXX	KLEINBEGIN - SMALDEEL	86	P39/1 INTERSECT WESSELSBRON	1.70	BORDER SMALDEEL WESSELSBRON

Comp No	Road No	Old No	Road Description	Topo No	Start Description	Kilometer	End Description
T03565	T3565	XXXXXX	BASSON - DE KROON	63	P21/3 INTERSECT HOOPSTAD	7.70	S522 INTERSECT HOOPSTAD
T03566	T3566	XXXXXX	BLYDFONTEIN - VESUVIUS	83	S527 INTERSECT HOOPSTAD	9.50	P21/3 INTERSECT HOOPSTAD
T03567	T3567	XXXXXX	VESUVIUS - VAN REENENSHOOP	83	P21/3 INTERSECT HOOPSTAD	3.90	S530 INTERSECT HOOPSTAD
T03568	T3568	XXXXXX	ERFSTUK - BLYDFONTEIN	64	S522 INTERSECT HOOPSTAD	3.43	S527 INTERSECT HOOPSTAD
T03569	T3569	T3570	ORANJEPAN - KROON	84	P21/3 INTERSECT BULTFONTEIN	8.30	S527 INTERSECT BULTFONTEIN
T03571	T3571	XXXXXX	STILLEWONING - SPALATO	84	S1196 INTERSECT BULTFONTEIN	8.60	S522 INTERSECT BULTFONTEIN
T03572	T3572	XXXXXX	SOPHIA - GROOTDRAAI	84	S1196 INTERSECT BULTFONTEIN	3.25	T3571 INTERSECT BULTFONTEIN
T03574	T3574	XXXXXX	PETRUSVILLE - KLIPKUIL	84	S623 INTERSECT BULTFONTEIN	1.50	BORDER KLIPKUIL 446 BULTFONTEIN
T03575	T3575	XXXXXX	WELTEVREDEN - PROTESPAN	84	P62/1 INTERSECT BULTFONTEIN	5.80	BORDER PROTESPAN 6 BULTFONTEIN
T03576	T3576	XXXXXX	DEO VALENTE - PROTESPAN	84	S532 INTERSECT BULTFONTEIN	4.40	BORDER 2/PROTESPAN 6 BULTFONTEIN
T03577	T3577	XXXXXX	STILLE RUST - WELTEVREDE	84	P62/1 INTERSECT BULTFONTEIN	0.30	BORDER WELTEVREDE 212 BULTFONTEIN
T03581	T3581	XXXXXX	HOPEWELL - ELECTIE	85	S979 INTERSECT BULTFONTEIN	5.90	S979 INTESECT BULTFONTEIN
T03582	T3582	XXXXXX	UTRECHT - GLASGOW	85	S979 INTERSECT BULTFONTEIN	9.20	BORDER 3/THE DURDANS 298 BULTFONTEIN
T03583	T3583	XXXXXX	GROOTKLIP - DOORNPAN	85	T4150 INTERSECT BULTFONTEIN	2.70	T4027 INTERSECT BULTFONTEIN
T03584	T3584	XXXXXX	SALOMOS RUST	105	S626 INTERSECT BULTFONTEIN	2.00	BORDER 6/SALOMOS RUST 492 BULTFONTEIN
T03586	T3586	XXXXXX	SALOMOS RUST	105	S1178 INTERSECT BULTFONTEIN	0.20	BORDER SALOMOS RUST 492 BULTFONTEIN
T03587	T3587	XXXXXX	MOSTERTSPRUIT - SALOMOS RUST	105	S985 INTERSECT BULTFONTEIN	2.10	BORDER 7/SALOMOS RUST 492 BULTFONTEIN
T03591	T3591	T4311	VARKENSPAN - HAMMESFONTEIN	105	P17/4 INTERSECT BULTFONTEIN	7.60	S958 INTERSECT BULTFONTEIN
T03592	T3592	XXXXXX	VARSPAN - AANGERADEN	105	P17/4 INTERSECT BULTFONTEIN	3.60	BORDER AANGERADEN 458 BULTFONTEIN
T03593	T3593	XXXXXX	MORGENZON - SUMMERFIELD	104	P17/4 INTERSECT BULTFONTEIN	3.40	SUMMERFIELD 52 BULTFONTEIN
T03594	T3594	XXXXXX	SPRINGFIELD - SWARTLAAGTE	104	P17/4 INTERSECT BULTFONTEIN	0.60	BORDER ZWARTLAAGTE 437 BULTFONTEIN
T03595	T3595	XXXXXX	PLATVLEI - RONDEPAN	104	S96 INTERSECT BULTFONTEIN	6.60	T3600 INTERSECT BULTFONTEIN
T03597	T3597	XXXXXX	MOOIWATER - VREDE	125	S978 INTERSECT BRANDFORT	8.00	S1280 INTERSECT BRANDFORT
T03598	T3598	XXXXXX	SALTZMAN PAN - OLIVENBOSCH	124	S364 INTERSECT BLOEMFONTEIN	10.74	S978 INTERSECT WINBURG
T03600	T3600	XXXXXX	VQRSPAN - RUS-EN-VREDE	105	P17/4 INTERSECT BULTFONTEIN	16.90	T3603 INTERSECT BULTFONTEIN
T03601	T3601	XXXXXX	DUNDEE - KALKSPRUIT	105	P17/4 INTERSECT BULTFONTEIN	6.30	T3600 INTERSECT BULTFONTEIN
T03602	T3602	XXXXXX	RUS-NA-ARBEID - KALKSPRUIT	105	S96 INTERSECT BULTFONTEIN	9.00	T3600 INTERSECT BULTFONTEIN
T03603	T3603	XXXXXX	JACOBSDAL - SILVERHOEK	105	S96 INTERSECT BULTFONTEIN	11.00	S501 INTERSECT BULTFONTEIN
T03604	T3604	XXXXXX	PARADYS - INSULLINDE	105	S96 INTERSECT BULTFONTEIN	4.20	T3607 INTERSECT BULTFONTEIN
T03606	T3606	XXXXXX	PARADYS - WOLVEDRAAI	104	T3607 INTERSECT BULTFONTEIN	3.60	T3610 INTERSECT BULTFONTEIN
T03607	T3607	XXXXXX	RUS-NA-ARBEID - VLAKLAAGTE	104	S96 INTERSECT BULTFONTEIN	14.00	S96 INTERSECT BULTFONTEIN
T03608	T3608	XXXXXX	VLAKLAAGTE - SAAIDAM	124	T4993 INTERSECT BULTFONTEIN	5.20	P21/2 INTERSECT BULTFONTEIN
T03609	T3609	XXXXXX	PICARDI - VREDESRAND	104	T3617 INTERSECT BULTFONTEIN	0.90	BORDER VREDESRAND 208 BULTFONTEIN
T03610	T3610	XXXXXX	PARADYS - WOLWEDRAAI	124	S96 INTERSECT BULTFONTEIN	11.20	T3614 INTERSECT BULTFONTEIN
T03614	T3614	XXXXXX	MIDDELPLAATS - WOLWEDRAAI	124	T3607 INTERSECT BULTFONTEIN	9.10	S978 INTERSECT BULTFONTEIN
T03616	T3616	XXXXXX	BASBERG - EBEN	104	P21/2 INTERSECT BULTFONTEIN	7.50	T4993 INTERSECT BULTFONTEIN
T03617	T3617	XXXXXX	EBEN - TOCHGEKREGEN	104	T4993 INTERSECT BULTFONTEIN	5.40	T3607 INTERSECT BULTFONTEIN
T03618	T3618	XXXXXX	ANNASRUS - GENADE	104	T3607 INTERSECT BULTFONTEIN	0.80	BORDER GENADE 23 BULTFONTEIN
T03619	T3619	XXXXXX	WATERBRON - KAREEPAN	104	T3620 INTERSECT BULTFONTEIN	8.10	BORDER KAREEPAN BULTFONTEIN
T03620	T3620	XXXXXX	MIZPAH - WATERBRON	104	P21/2 INTERSECT BULTFONTEIN	4.80	T3619 INTERSECT BULTFONTEIN
T03622	T3622	XXXXXX	PETRUE - UITKYK	104	P21/2 INTERSECT BULTFONTEIN	4.40	T3623 INTERSECT BULTFONTEIN
T03623	T3623	XXXXXX	DOORNPLAAT - HANOVER	104	S234 INTERSECT BULTFONTEIN	15.50	T3625 INTERSECT BULTFONTEIN
T03624	T3624	XXXXXX	KALKDAM - GRASPAN	104	P21/2 INTERSECT BULTFONTEIN	5.10	T3623 INTERSECT BULTFONTEIN
T03625	T3625	XXXXXX	SAAIDAM - KAREEFONTEIN	103	P21/2 INTERSECT BULTFONTEIN	12.70	S235 INTERSECT DEALESVILLE
T03628	T3628	XXXXXX	THE MEADOWS - WILDEBEEFONTEIN	103	S342 INTERSECT BULTFONTEIN	5.70	BORDER WILDEBEEFONTEIN BULTFONTEIN
T03629	T3629	XXXXXX	HARTENBOSCH - FAIRFIELD	104	S342 INTERSECT BULTFONTEIN	4.70	BORDER FAIRFIELD 2 BULTFONTEIN
T03632	T3632	XXXXXX	BIESIEPOORT - ST. DAVIDS	104	T3633 INTERSECT BULTFONTEIN	4.90	BORDER 2/ST. DAVIDS BULTFONTEIN
T03633	T3633	XXXXXX	DOORNPLAAT - HELPMEKAAR	104	S234N INTERSECT BULTFONTEIN	3.30	BORDER HELPMEKAAR 365 BULTFONTEIN
T03634	T3634	XXXXXX	KLEIN DRIEFONTEIN - DIE DENNE	104	S312 INTERSECT BULTFONTEIN	1.60	BORDER DIE DENNE 263 BULTFONTEIN
T03635	T3635	XXXXXX	WELTEVREDE - NIEUWEJAARSFONTEI	103	S515 INTERSECT BULTFONTEIN	9.70	S342 INTERSECT BULTFONTEIN
T03636	T3636	XXXXXX	INKPAH - HUMORESQUE	103	S515 INTERSECT BULTFONTEIN	5.40	T3635 INTERSECT BULTFONTEIN
T03637	T3637	XXXXXX	HOLFFONTEIN - MOOIDAL	103	S342 INTERSECT BULTFONTEIN	4.50	S515 INTERSECT BULTFONTEIN
T03638	T3638	XXXXXX	MOOIDAL - BELGRAVIA	103	S515 INTERSECT BULTFONTEIN	8.00	S312 INTERSECT BULTFONTEIN
T03639	T3639	XXXXXX	BELGRAVIA - KWAGGAVLEI	83	S312 INTERSECT BULTFONTEIN	5.00	T3644 INTERSECT BULTFONTEIN
T03640	T3640	XXXXXX	LUZ - WELTEVREDEN	83	S312 INTERSECT BULTFONTEIN	9.00	S515 INTERSECT BULTFONTEIN
T03641	T3641	XXXXXX	ERFPACK - KAREEPAN	84	S312 INTERSECT BULTFONTEIN	8.90	S981 INTERSECT BULTFONTEIN

Comp No	Road No	Old No	Road Description	Topo No	Start Description	Kilometer	End Description
T03643	T3643	XXXXXX	CONCORDIA - GRASVELD	84	S624 INTERSECT BULTFONTEIN	3.00	BORDER 2/GRASVELD 40 BULTFONTEIN
T03644	T3644	XXXXXX	CYFERDAM - KATBOSKUIL	83	S624 INTERSECT BULTFONTEIN	5.50	S1345 INTERSECT BULTFONTEIN
T03646	T3646	XXXXXX	GOEDVELD - WARMHOEK	83	S312 INTERSECT BULTFONTEIN	2.80	BORDER BRAND 246 BULTFONTEIN
T03647	T3647	XXXXXX	CORNELIA - FELICITAS	83	S1345 INTERSECT BULTFONTEIN	2.60	BORDER FILICITAS 58 BULTFONTEIN
T03649	T3649	XXXXXX	UITKYK - HEKLA	83	S992 INTERSECT BULTFONTEIN	9.60	S992 INTERSECT BULTFONTEIN
T03651	T3651	XXXXXX	BORNMANSFONTEIN - DANKBAAR	83	S525 INTERSECT BULTFONTEIN	13.20	S1345 INTERSECT BULTFONTEIN
T03652	T3652	XXXXXX	BEYERSFONTEIN - SMALDEEL	83	S525 INTERSECT HOOPSTAD	5.40	S1181 INTERSECT HOOPSTAD
T03656	T3656	XXXXXX	VLEIPAN - LANDMETERSMOEITE	63	S525 INTERSECT HOOPSTAD	5.80	S1076 INTERSECT HOOPSTAD
T03657	T3657	XXXXXX	VLEIPAN - DAMPAN	83	S525 INTERSECT HOOPSTAD	7.60	S530 INTERSECT HOOPSTAD
T03658	T3658	XXXXXX	MORESTER - ORANJEKUIL	63	S525 INTERSECT HOOPSTAD	6.80	S530 INTERSECT HOOPSTAD
T03661	T3661	XXXXXX	SOPHIASDAL - LANDMETERSMOEITE	63	P46/2 INTERSECT HOOPSTAD	8.20	S1076 INTERSECT HOOPSTAD
T03663	T3663	XXXXXX	RONEP - LANDMETERSMOEITE	63	BORDER RONEP 303 HOOPSTAD	1.20	T3661 INTERSECT HOOPSTAD
T03667	T3667	XXXXXX	KAALDRAAI - GREYLINGSREQUEST	44	S521 INTERSECT WESSELSBRON	0.97	BORDER 1/ GREYLINGREQUEST INTERSECT WESSELSBRON
T03668	T3668	XXXXXX	KALKPOORT - THUIS BEST	61	S303 INTERSECT HOOPSTAD	0.90	BORDER THUIS BEST 1381 HOOPSTAD
T03670	T3670	XXXXXX	GRTBRITTANJE - BOVENLANDSPLAATS	45	S630 T3671 INTERSECT WESSELSBRON	12.40	P68/1 INTERSECT WESSELSBRON
T03671	T3671	XXXXXX	GRT BRITTANNIE	45	S630 INTERSECT ALLANRIDGE	0.30	S524 INTERSECT ALLANRIDGE
T03673	T3673	XXXXXX	KATBOSCH - MIDDELPLAATS	45	S726 INTERSECT ALLANRIDGE	4.90	S1062 INTERSECT ALLANRIDGE
T03674	T3674	XXXXXX	VOGELSTRUISPAN - JACOBSDAL	45	S524 INTERSECT ALLANRIDGE	3.50	S726 INTERSECT ALLANRIDGE
T03675	T3675	XXXXXX	VREDE - ZAMENKOMST	45	S1062 INTERSECT ALLANRIDGE	5.00	S633 INTERSECT ALLANRIDGE
T03676	T3676	XXXXXX	VOGELSTRUISPAN-VREEMDELINGSRUS	45	S524 INTERSECT ALLANRIDGE	11.20	S633 INTERSECT ALLANRIDGE
T03677	T3677	XXXXXX	MIDDELDEEL - GEDULD	45	P46/1 INTERSECT ALLANRIDGE	5.40	T3673 INTERSECT ALLANRIDGE
T03679	T3679	XXXXXX	MIDLANDS - MIDDELPLAATS	45	S633 INTERSECT ALLANRIDGE	6.10	S1062 INTERSECT ALLANRIDGE
T03680	T3680	XXXXXX	MIDDEL SPRUIT - MIDLANDS	45	S633 INTERSECT ALLANRIDGE	4.10	T3679 INTERSECT ALLANRIDGE
T03682	T3682	XXXXXX	LAMBRECHTSFONTEIN-MODDERFONTN	27	S718 INTERSECT BOTHAVILLE	6.40	S954 INTERSECT BOTHAVILLE
T03683	T3683	XXXXXX	HENDRIK THERON	45	S524 INTERSECT ALLANRIDGE	5.40	S718 INTERSECT ALLANRIDGE
T03684	T3684	XXXXXX	HAMILTON - WILTSPRUIT	45	T4030 INTERSECT ALLANRIDGE	7.30	S718 INTERSECT ALLANRIDGE
T03686	T3686	XXXXXX	RIETGAT - WITKRANS	45	S524 INTERSECT BOTHAVILLE	12.10	S521 INTERSECT BOTHAVILLE
T03687	T3687	XXXXXX	VERGELEGEN - HANOVER	46	S721 INTERSECT BOTHAVILLE	2.70	BORDER HANOVER 238 BOTHAVILLE
T03688	T3688	XXXXXX	MIDDELSPRUIT - MISGUNST	45	S633 INTERSECT ALLANRIDGE	0.30	BORDER 6/MISGUNST 247 ALLANRIDGE
T03690	T3690	XXXXXX	ZAMENKOMST - VADERSWIL	45	S1236 INTERSECT ALLANRIDGE	2.90	S633 INTERSECT ALLANRIDGE
T03692	T3692	XXXXXX	ALICE - MOEDERSORG	45	P62/2 INTERSECT ALLANRIDGE	6.90	S633 INTERSECT ALLANRIDGE
T03695	T3695	XXXXXX	KRUIDFONTEIN - RUSTPLAAS	46	P62/2 INTERSECT ALLANRIDGE	1.80	BORDER RUSTPLAATS 252 ALLANRIDGE
T03700	T3700	XXXXXX	WATERPAN - WILDS RUST	46	S721 INTERSECT ALLANRIDGE	4.30	S1234 INTERSECT ALLANRIDGE
T03701	T3701	XXXXXX	EENZAAMHEID - DEN HAAG	46	S1306 INTERSECT BOTHAVILLE	6.20	S1235 INTERSECT BOTHAVILLE
T03702	T3702	XXXXXX	DEN HAAG - BOTHAS RUST	46	S721 INTERSECT BOTHAVILLE	4.90	BORDER 3/BOTHAS RUST 31 BOTHAVILLE
T03709	T3709	XXXXXX	ANGRA PEQUINA - BOTHAS RUST	28	P46/1 INTERSECT BOTHAVILLE	5.50	T3702 INTERSECT BOTHAVILLE
T03710	T3710	XXXXXX	MIDDELPLAAS	28	S721 INTERSECT BOTHAVILLE	0.90	BORDER DOORNKRAAL 228 BOTHAVILLE
T03711	T3711	XXXXXX	GELYKVLAKE - ZANDVLIET	28	P46/1 INTERSECT BOTHAVILLE	0.90	BORDER ZANDVLIET 681 BOTHAVILLE
T03712	T3712	XXXXXX	VAN TONDERS PUT - ZANDFONTEIN	28	P46/1 INTERSECT BOTHAVILLE	0.20	BORDER ZANDFONTEIN 393 BOTHAVILLE
T03713	T3713	XXXXXX	ANERA PEQUINA-BALKFONTEIN	28	P46/1 INTERSECT BOTHAVILLE	4.40	BORDER VARKFONTEIN 587 BOTHAVILLE
T03714	T3714	XXXXXX	NORMANDY	28	P46/1 INTERSECT BOTHAVILLE	0.30	BORDER NORMANDY 907 BOTHAVILLE
T03715	T3715	XXXXXX	VERLAAT SPRUIT NOORD-BOTHASDRI	28	P79/1 INTERSECT BOTHAVILLE	9.98	S722 INTERSECT BOTHAVILLE
T03716	T3716	XXXXXX	EENZAAMHEID - ENGELA'S RUST	28	S636 INTERSECT BOTHAVILLE	2.60	BORDER ENGELA'S RUST 895 BOTHAVILLE
T03717	T3717	XXXXXX	MOOIPLAATS - KAMEELVLEIJ	28	S636 INTERSECT BOTHAVILLE	4.30	S636 INTERSECT BOTHAVILLE
T03720	T3720	XXXXXX	VREDE - TUDOR	13	S636 INTERSECT BOTHAVILLE	4.10	S1045 INTERSECT BOTHAVILLE
T03721	T3721	XXXXXX	VEEPOST - JACOBA	13	S1045 INTERSECT BOTHAVILLE	8.00	S637 INTERSECT BOTHAVILLE
T03722	T3722	XXXXXX	BOTHARNIA - BOODEEL	28	P32/1 INTERSECT BOTHAVILLE	18.60	BORDER BOODEEL 268 BOTHAVILLE
T03723	T3723	XXXXXX	ENKELDOORN - KLIPFONTEIN	28	S1045 INTERSECT BOTHAVILLE	6.00	T3722 INTERSECT BOTHAVILLE
T03724	T3724	XXXXXX	MOOIDAM - GOEDEHOOP	28	T3722 INTERSECT BOTHAVILLE	1.70	GOEDEHOOP 462 BOTHAVILLE
T03726	T3726	XXXXXX	VAN ZYLS RUST - EENZAAM	28	P43/5 INTERSECT BOTHAVILLE	0.49	BORDER EENZAAM 741 INTERSECT BOTHAVILLE
T03727	T3727	XXXXXX	DE BAD - DRIEKLIJ	28	P33/2 INTERSECT BOTHAVILLE	1.74	T3728 INTERSECT BOTHAVILLE
T03728	T3728	XXXXXX	ZAMENKOMST - DE BAD	28	S719 INTERSECT BOTHAVILLE	2.90	T3727 INTERSECT BOTHAVILLE
T03731	T3731	XXXXXX	LAPDOORNS - GEDULD	29	S719 INTERSECT BOTHAVILLE	3.10	S723 INTERSECT BOTHAVILLE
T03734	T3734	XXXXXX	RYANHAM - EDEN	15	T4495 INTERSECT VILJOENSKROON	5.40	S728 INTERSECT VILJOENSKROON
T03735	T3735	XXXXXX	ROOIHOEK - REDHILL	29	P33/2 INTERSECT VILJOENSKROON	3.40	T4495 INTERSECT VILJOENSKROON

Comp No	Road No	Old No	Road Description	Topo No	Start Description	Kilometer	End Description
T03736	T3736	XXXXXX	PARADYS - RUSTIG	28	S81 INTERSECT BOTHAVILLE	4.50	S637 INTERSECT BOTHAVILLE
T03737	T3737	XXXXXX	MERSEY - RECLAIM	28	P33/2 INTERSECT BOTHAVILLE	0.80	BORDER RECLAIM 710 BOTHAVILLE
T03738	T3738	XXXXXX	WELKOM - KLIPFONTEIN	28	P43/5 INTERSECT BOTHAVILLE	6.70	T3722 INTERSECT BOTHAVILLE
T03739	T3739	XXXXXX	RIETFONTEIN	28	S637 INTERSECT BOTHAVILLE	1.44	T3738 INTERSECT BOTHAVILLE
T03740	T3740	XXXXXX	RIETFONTEIN HART-ANNALEENSRUST	14	S637 INTERSECT BOTHAVILLE	2.40	BORDER ANNALEENSRUST 1163 BOTHAVILLE
T03741	T3741	XXXXXX	RIETFONTEIN - KLIPFONTEIN	14	S637 INTERSECT BOTHAVILLE	3.10	T3738 INTERSECT BOTHAVILLE
T03742	T3742	XXXXXX	KLEINBROOK - MEADOWS	14	S637 INTERSECT BOTHAVILLE	3.50	T3722 INTERSECT BOTHAVILLE
T03743	T3743	XXXXXX	GREAT FORTUNE-KLN BROEKMANSFTN	14	S637 INTERSECT BOTHAVILLE	2.60	T3742 INTERSECT BOTHAVILLE
T03744	T3744	XXXXXX	DOORNPAN ZUID - BOOMPLAAS	14	P43/5 INTERSECT BOTHAVILLE	6.20	S637 INTERSECT BOTHAVILLE
T03745	T3745	XXXXXX	GREAT FORTUNE - EDGARS HOPE	14	S637 INTERSECT BOTHAVILLE	5.41	S723 INTERSECT BOTHAVILLE
T03747	T3747	XXXXXX	KRUGERSKRAAL - DEELFONTEIN	14	S637 INTERSECT BOTHAVILLE	5.80	S636 INTERSECT BOTHAVILLE
T03749	T3749	XXXXXX	JONKDESKRAAL - MINEVIEW	14	S636 INTERSECT VILJOENSKROON	12.40	S950 INTERSECT VILJOENSKROON
T03750	T3750	XXXXXX	WITKOP - STERKFONTEIN	14	T3749 INTERSECT VILJOENSKROON	4.90	S636 INTERSECT VILJOENSKROON
T03756	T3756	XXXXXX	FELLOWFIELD - FRITZHOF	15	S953 INTERSECT VILJOENSKROON	2.50	S5104 INTERSECT VILJOENSKROON
T03757	T3757	XXXXXX	STONEHENGE - MOOIRIVIER	15	S632 INTERSECT VILJOENSKROON	2.63	S963 INTERSECT VILJOENSKROON
T03759	T3759	XXXXXX	KRUYSPAN - TEVREDEN	15	P15/2 INTERSECT VILJOENSKROON	7.00	S632 INTERSECT VILJOENSKROON
T03760	T3760	XXXXXX	DOORKOP - ZANDFONTEIN	15	P33/3 INTERSECT VILJOENSKROON	2.70	7/ZANDFONTEIN VILJOENSKROON
T03761	T3761	XXXXXX	DE GRENDDEL - VLAKFONTEIN	15	INTERSECT S642	16.10	INTERSECT DOREEN-DE GRENDDEL BORDER
T03762	T3762	XXXXXX	FRAAIUITZICHT - VLAKFONTEIN	15	S729 INTERSECT VILJOENSKROON	4.80	S643 INTERSECT VILJOENSKROON
T03765	T3765	XXXXXX	MOAB - KLEINFONTEIN	15	S1294 INTERSECT VILJOENSKROON	0.80	BORDER KLEINFONTEIN 472 VILJOENSKROON
T03766	T3766	XXXXXX	BARBERSPAN - EDOM	15	S729 INTERSECT VILJOENSKROON	3.00	BORDER EDOM 227 VILJOENSKROON
T03767	T3767	XXXXXX	PILGRIMS ESTATE - CYFERFONTEIN	4	S1293 INTERSECT VILJOENSKROON	11.10	S643 INTERSECT VILJOENSKROON
T03769	T3769	XXXXXX	PUTFONTEIN - MIMOSA DALE	5	P27/1 INTERSECT VREDEFORT	4.50	S696 INTERSECT VREDEFORT
T03773	T3773	XXXXXX	DE PUT - HERCULES	16	S35 INTERSECT VILJOENSKROON	2.40	BORDER 3/HERCULES 800 VILJOENSKROON
T03774	T3774	XXXXXX	DORA - UITKYK	16	P33/3 INTERSECT VREDEFORT	2.40	S83 INTERSECT VREDEFORT
T03776	T3776	XXXXXX	GELUKSFONTEIN - KLIPDRIFT WEST	16	S83 INTERSECT VILJOENSKROON	3.70	BORDER KLIPDRIFT WEST 456 VILJOENSKROON
T03777	T3777	XXXXXX	GLORIA - UITSOEK	16	S83 INTERSECT VILJOENSKROON	8.93	S699 INTERSECT VILJOENSKROON
T03778	T3778	XXXXXX	KLEMOENPLAATS - GELUKSFONTEIN	16	S83 INTERSECT VILJOENSKROON	7.25	BORDER 1/GELUKSFONTEIN 443 AAN VILJOENSKROON
T03779	T3779	XXXXXX	WITTEKOPJES - ROODEWAL	17	S717 INTERSECT VREDEFORT	9.80	S268 INTERSECT VREDEFORT
T03780	T3780	XXXXXX	LEEUDOORNS - VLAKSPRUIT	16	S717 INTERSECT VREDEFORT	4.90	T3782 INTERSECT VREDEFORT
T03781	T3781	XXXXXX	BAKENKOP - WITTEKOPJES	17	S275 INTERSECT VREDEFORT	2.47	BORDER 6/WITTEKOPJES 169 VREDEFORT
T03782	T3782	XXXXXX	LEEUSPRUIT - PALMIETKUIL	17	P33/3 INTERSECT VREDEFORT	8.30	S275 INTERSECT VREDEFORT
T03783	T3783	XXXXXX	WONDERFONTEIN - ELIZA	17	P33/3 INTERSECT VREDEFORT	3.10	BORDER ELIZA 612 VREDEFORT
T03784	T3784	XXXXXX	PAARDEKRAAL - FRAAIUITZICHT	17	P56/1 INTERSECT VREDEFORT	2.00	T4333 INTERSECT VREDEFORT
T03787	T3787	XXXXXX	RIETVALLEY WEST - Vliegengkraal	17	S717 INTERSECT VREDEFORT	4.70	BORDER Vliegengkraal 151 VREDEFORT
T03788	T3788	XXXXXX	Vliegengkraal	17	T3787 INTERSECT VREDEFORT	0.80	T3789 INTERSECT VREDEFORT
T03789	T3789	XXXXXX	RUITERSBOSCH - Vliegengkraal	17	S267 INTERSECT VREDEFORT	5.20	T3787 INTERSECT VREDEFORT
T03790	T3790	XXXXXX	STINKHOUTBOOM - KOPPIESKRAAL	17	T3787 INTERSECT VREDEFORT	1.80	BORDER 2/KOPPIESKRAAL 417 VREDEFORT
T03791	T3791	XXXXXX	OUDE KRAAL - DE RUST	17	T3787 INTERSECT VREDEFORT	1.80	T3790 INTERSECT VREDEFORT
T03793	T3793	XXXXXX	WELGERUST - WONDERHEUWEL	17	P56/1 INTERSECT KOPPIES	2.00	S955 INTERSECT KOPPIES
T03794	T3794	XXXXXX	WONDERHEUWEL - WITTEKOPJE	17	S196 INTERSECT KOPPIES	5.70	T3793 INTERSECT KOPPIES
T03795	T3795	XXXXXX	RUSPLAAS - LAXDALE	17	S196 INTERSECT KOPPIES	7.60	S149 INTERSECT KOPPIES
T03798	T3798	XXXXXX	ALBERTA - TWEEKOPPIE	31	S290 INTERSECT KOPPIES	6.50	S201 INTERSECT KOPPIES
T03799	T3799	XXXXXX	BIESSIE - HEUVELPAN	31	S290 INTERSECT KOPPIES	3.00	T3800 INTERSECT KOPPIES
T03800	T3800	XXXXXX	HUGENOT - MIDDELDAM	31	S1273 INTERSECT KOPPIES	4.80	T3798 INTERSECT KOPPIES
T03803	T3803	XXXXXX	VILJOENSLAAGTE - SAMENKOMST	31	S261 INTERSECT KOPPIES	4.20	S201 INTERSECT KOPPIES
T03805	T3805	XXXXXX	RIETVALLEY - RIETSPRUIT	17	P56/1 INTERSECT VREDEFORT	2.40	S717 INTERSECT VREDEFORT
T03806	T3806	XXXXXX	RIETSPRUIT - ROODEWAL	17	S717 INTERSECT VREDEFORT	6.20	S268 INTERSECT VREDEFORT
T03807	T3807	XXXXXX	RIETVALLEY WEST - ROODEWAL	17	S717 INTERSECT VREDEFORT	2.60	T3806 INTERSECT VREDEFORT
T03808	T3808	XXXXXX	SAMEKOMST - VILJOENSLAAGTE	16	S699 INTERSECT KOPPIES	2.80	S268 INTERSECT KOPPIES
T03810	T3810	XXXXXX	BANKFONTEIN - STINKHOUTBOOM	16	S641 INTERSECT VILJOENSKROON	1.30	BORDER STINKHOUTBOOM 133 VILJOENSKROON
T03811	T3811	XXXXXX	LYDEN - BALTESPOORT	16	S715 INTERSECT VILJOENSKROON	8.10	S645 INTERSECT VILJOENSKROON
T03814	T3814	XXXXXX	BOOMPLAATS - ALBANY	16	S644 INTERSECT VILJOENSKROON	0.99	BORDER ALBANY 174 INTERSECT VILJOENSKROON
T03815	T3815	XXXXXX	KROMDRAAI	30	S645 INTERSECT VILJOENSKROON	0.06	BORDER KROMDRAAI 288 VILJOENSKROON
T03816	T3816	XXXXXX	ONREG - MARA	30	S268 INTERSECT VILJOENSKROON	9.10	S785 INTERSECT VILJOENSKROON
T03817	T3817	XXXXXX	BROCKENHILL - VERHEUGD	30	S268 INTERSECT VILJOENSKROON	6.40	T3816 INTERSECT VILJOENSKROON
T03818	T3818	XXXXXX	WITKOP - KROMDRAAI	30	S268 INTERSECT VILJOENSKROON	1.00	T3817 INTERSECT VILJOENSKROON
T03819	T3819	XXXXXX	KROMDRAAI - PARADYS	30	T3817 INTERSECT VILJOENSKROON	1.70	BORDER PARADYS 2164 VILJOENSKROON

Comp No	Road No	Old No	Road Description	Topo No	Start Description	Kilometer	End Description
T03820	T3820	XXXXXX	DOORNKUIL - BLOEMFONTEIN	30	S785 INTERSECT VILJOENSKROON	2.70	BORDER FARM BLOEMFONTEIN 1093 VILJOENSKROON
T03821	T3821	XXXXXX	KROMKUIL	30	T3820 INTERSECT VILJOENSKROON	0.90	T3816 INTERSECT VILJOENSKROON
T03822	T3822	XXXXXX	WITKOP COLLIERY - RIETPAN	30	S268 INTERSECT VILJOENSKROON	5.00	S958 INTERSECT VILJOENSKROON
T03823	T3823	XXXXXX	DOORNAN - KROONVLEI	30	S156 INTERSECT KROONSTAD	6.20	S958 INTERSECT VREDEFORT
T03824	T3824	XXXXXX	CAMPBELLS HOPE - CYFERPUT	30	S958 INTERSECT VILJOENSKROON	2.30	BORDER ZUIFERPUT 922 VILJOENSKROON
T03825	T3825	XXXXXX	WITKOP COLLIERY-BLESBOKLAAGTE	30	S730 INTERSECT VILJOENSKROON	4.30	BORDER BLACKWOOD 1233 VILJOENSKROON
T03826	T3826	XXXXXX	WELDONE - BLESBOKLAAGTE	30	S258 INTERSECT VILJOENSKROON	0.80	T314 INTERSECT VILJOENSKROON
T03827	T3827	XXXXXX	PENZANCE	109	T3946 INTERSECT SENEKAL	0.90	BORDER PENZANCE 968 SENEKAL
T03829	T3829	XXXXXX	MIDDELPLAATS - SCHIETLAAGTE	16	S83 INTERSECT VILJOENSKROON	6.50	S1240 INTERSECT VILJOENSKROON
T03830	T3830	XXXXXX	BAINS VLEY - RAMDAM	16	S83 INTERSECT VILJOENSKROON	2.70	BORDER RAMDAM 374 VILJOENSKROON
T03831	T3831	XXXXXX	MIDDEN - VRUCHTBAAR	30	S730 INTERSECT VILJOENSKROON	4.00	S1095 INTERSECT VILJOENSKROON
T03833	T3833	XXXXXX	FAIRVIEW - SCHIKSPRUIT	30	S730 INTERSECT VILJOENSKROON	2.80	BORDER SCHIKSPRUIT 465 VILJOENSKROON
T03834	T3834	XXXXXX	KROONHEUVEL - KNOPPIESDAM	30	S695 INTERSECT VILJOENSKROON	2.00	BORDER KNOPPIESDAM 106 VILJOENSKROON
T03835	T3835	XXXXXX	BRAKLAAGTE	30	P15/1 INTERSECT VILJOENSKROON	2.10	BORDER 1/BRAKLAAGTE 109 VILJOENSKROON
T03836	T3836	XXXXXX	DODMORE - GELUK	29	P15/1 INTERSECT KROONSTAD	1.40	BORDER GELUK 265 KROONSTAD
T03837	T3837	XXXXXX	KEDRON - ALSACE	30	P15/1 INTERSECT VILJOENSKROON	6.60	S725 INTERSECT VILJOENSKROON
T03838	T3838	T3839	BLESBOKLAAGTE	29	S725 INTERSECT VILJOENSKROON	5.70	S85 INTERSECT VILJOENSKROON
T03840	T3840	XXXXXX	LIONSDEN - WELTEVREDEN	29	S694 INTERSECT VILJOENSKROON	7.60	BORDER 3/WELTEVREDEN 333 VILJOENSKROON
T03842	T3842	XXXXXX	DRIEVLEY ZUID - GELUK	29	S694 INTERSECT VILJOENSKROON	5.20	BORDER GELUK 265 VILJOENSKROON
T03843	T3843	XXXXXX	GELUKSDAM - DRIEVLEY ZUID	29	P33/2 INTERSECT VILJOENSKROON	6.30	S694 INTERSECT VILJOENSKROON
T03848	T3848	XXXXXX	TALJAARDS RUST-GRT CONSTANTIA	29	S716 INTERSECT VILJOENSKROON	1.90	BORDER GROOT CONSTANTIA 360 VILJOENSKROON
T03849	T3849	XXXXXX	THE WILLOWS - ZOETLAAGTE	29	S1243 INTERSECT BOTHAVILLE	5.50	BORDER 1/ZOETLAAGTE 194 BOTHAVILLE
T03854	T3854	XXXXXX	WEESTEVREDEN - LYDEN	29	S724 INTERSECT BOTHAVILLE	2.90	T3847 INTERSECT BOTHAVILLE
T03855	T3855	XXXXXX	GELUKSKRAAL - GANSVLEI	29	S183 INTERSECT BOTHAVILLE	15.60	BORDER GANSVLEI BOTHAVILLE
T03857	T3857	XXXXXX	BEESTKRAAL ZUID - KLIPFONTEIN	47	T3856 INTERSECT BOTHAVILLE	1.70	BORDER KLIPFONTEIN 305 BOTHAVILLE
T03858	T3858	XXXXXX	LANDDROST ROBERTSON-BELVEDERE	47	S183 INTERSECT BOTHAVILLE	3.00	T3859 INTERSECT BOTHAVILLE
T03862	T3862	XXXXXX	ESSEX - ZUURBULT	46	P32/2 INTERSECT BOTHAVILLE	2.30	BORDER ZUURBULT 630 BOTHAVILLE
T03866	T3866	XXXXXX	TALJAARDSDAM - WELVERDRUK	46	P43/4 INTERSECT ALLANRIDGE	10.90	S936 INTERSECT ALLANRIDGE
T03869	T3869	XXXXXX	PHILADELPHIA - EMMANUEL	66	S86 INTERSECT ALLANRIDGE	2.80	T247 INTERSECT ALLANRIDGE
T03870	T3870	XXXXXX	KRUIDFONTEIN - ARBEIDADELT	46	S1075 INTERSECT ALLANRIDGE	9.00	S634 INTERSECT ALLANRIDGE
T03871	T3871	XXXXXX	GROOTKOP - LE ROUXSPAN	46	P43/3 INTERSECT ALLANRIDGE	6.60	S1075 INTERSECT ALLANRIDGE
T03873	T3873	XXXXXX	UITENHAAG - MIDDELBURG	46	S640 INTERSECT ALLANRIDGE	4.60	S727 INTERSECT ALLANRIDGE
T03874	T3874	XXXXXX	TEVREDE - WEENEN	46	S727 INTERSECT ALLANRIDGE	3.00	S639 INTERSECT ALLANRIDGE
T03875	T3875	XXXXXX	MIDDELBURG - FERDINANDS HULP	46	S727 INTERSECT ODENDAALSRUS	0.50	BORDER FERDINANDS HULP 10 ODENDAALSRUS
T03876	T3876	XXXXXX	MIDDELBURG - FERDINANDS HULP	46	S727 INTERSECT ODENDAALSRUS	0.20	BORDER 1/FERDINANDS HULP 10 ODENDAALSRUS
T03877	T3877	XXXXXX	NOOITGEDACHT	66	S727 INTERSECT ALLANRIDGE	0.30	BORDER NOOITGEDACHT 378 ALLANRIDGE
T03880	T3880	XXXXXX	WELGELUK - GOEDGESNY	66	S1164 INTERSECT ALLANRIDGE	2.50	S639 INTERSECT ALLANRIDGE
T03882	T3882	XXXXXX	SUKKELPLAAS - ZANDSPRUIT	45	T4995 INTERSECT ALLANRIDGE	0.50	BORDER ZANDSPRUIT 368 ALLANRIDGE
T03883	T3883	XXXXXX	DOORNAN OOST - KAROOKOM	14	P43/5 INTERSECT VILJOENSKROON	1.96	BORDER 5/KAROOKOM 480 VILJOENSKROON
T03884	T3884	XXXXXX	PUTFONTEIN - MIMOSA DALE	16	P27/1 INTERSECT VREDEFORT	0.50	BORDER VIRGINIA 226 VREDEFORT
T03885	T3885	XXXXXX	VILJOENSLAAGTE - DUNDEE	31	T3803 INTERSECT KOPPIES	2.00	BORDER DUNDEE KOPPIES
T03887	T3887	XXXXXX	HARRISMITH TOWNLANDS	96	S18 INTERSECT HARRISMITH	3.70	BORDER HARRISMITH TOWNLANDS 131 HARRISMITH
T03888	T3888	XXXXXX	ANNIES DEEL - BETTIESRUST	76	S788 INTERSECT HARRISMITH	2.00	BORDER GELUK 1418 HARRISMITH
T03889	T3889	XXXXXX	TARANAKI - BRUILOFT	149	P17/1 INTERSECT FICKSBURG	0.90	BRUILOFT 30 FICKSBURG
T03891	T3891	XXXXXX	OOMS GUNST - ERFFONTEIN	130	S923 INTERSECT MARQUARD	3.80	T3057 INTERSECT MARQUARD
T03892	T3892	XXXXXX	ZILVERHOEK - MIDDELBURG	105	S501 INTERSECT BRANDFORT	0.16	BORDER MIDDELBURG INTERSECT BRANDFORT
T03893	T3893	XXXXXX	HARTEBEEFONTEIN - HARTEBEEF	105	T3603 INTERSECT BULTFONTEIN	1.30	BORDER 1/HARTEBEEFONTEIN INTERSECT BULTFONTEIN
T03895	T3895	XXXXXX	PISIDIE - BLUEGUM	109	S666 INTERSECT SENEKAL	6.40	S487 INTERSECT SENEKAL
T03896	T3896	XXXXXX	SYFERWATER - BOOMGAARD	109	S667 INTERSECT WINBURG	0.70	BORDER BOOMGAARD 1024 INTERSECT WINBURG
T03899	T3899	XXXXXX	DEPRESSIE - BESTERS GELUK	50	S155 INTERSECT EDENVILLE	1.50	BORDER BESTERS GELUK 1070 EDENVILLE
T03903	T3903	XXXXXX	ST. LOUIS	57	S820 INTERSECT MEMEL	2.20	BORDER ST. LOUIS 1295 MEMEL
T03904	T3904	XXXXXX	BELLEVUE - DUURDEEL	49	S276 INTERSECT KROONSTAD	0.49	BORDER 2/DUURDEEL 132 KROONSTAD
T03906	T3906	XXXXXX	DOORKOP - WELTEVREDEN NOORD	15, 16	P33/3 INTERSECT VILJOENSKROON	3.60	BORDER SUB 1 WELTEVREDEN NOORD 17 VILJOENSKROON

Comp No	Road No	Old No	Road Description	Topo No	Start Description	Kilometer	End Description
T03907	T3907	XXXXXX	THE FOREST	62	S529 INTERSEC HOOPSTAD	4.06	BORDER SUB 2 DAANTJESKUIL 18 THE FOREST 1357 HOOPSTAD
T03908	T3908	XXXXXX	THE FOREST	62	T3907 INTERSEC HOOPSTAD	1.00	BORDER SUB 2 THE FOREST 1357 HOOPSTAD
T03910	T3910	S687	THE WILLOWS - MOUNT PLESSIS	95	S1099 INTERSEC HARRISMITH	0.97	BORDER OUNT PLESSIS 1055 HARRISMITH
T03911	T3911	XXXXXX	SUN 1 SYDENHAM - SYDENHAM	75	N3/8X INTERSEC WARDEN	0.54	BORDER SYDENHAM 925 HARRISMITH
T03912	T3912	XXXXXX	PELGRIM - MORAL	96	N3/7X INTERSEC HARRISMITH	0.20	BORDER MORAL 872 HARRISMITH
T03913	T3913	XXXXXX	KIEL - GLEN PAUL	96	N3/7X INTERSEC HARRISMITH	1.60	BORDER GLEN PAUL 181 HARRISMITH
T03914	T3914	XXXXXX	CRAVELLOTTE - BEGINSEL	96	T3913 INTERSEC HARRISMITH	0.61	BORDER BEGINSEL 1493 HARRISMITH
T03917	T3917	XXXXXX	ADULLAM - SPES BONA	133	T547 INTERSEC CLARENS	2.90	BORDER ADULLAM 983 CLARENS
T03918	T3918	XXXXXX	SCHAAPPLAATS - GRAIGROSSIE	133	S1028 INTERSEC CLARENS	3.12	T3917 INTERSEC CLARENS
T03919	T3919	XXXXXX	DRAAIHOEK - KROONPLAATS	154	S577 INTERSEC PETRUSBURG	3.53	T3473 INTERSEC PETRUSBURG
T03922	T3922	XXXXXX	VIJFSPRUIT - SYRINGA	70	S72 INTERSEC STYNSRUS	2.70	T2244 INTERSEC STYNSRUS
T03923	T3923	XXXXXX	DISPUUTVLAKTE - MOOI TOEKOMS	68	P99/1 INTERSEC HENNINGMAN	1.62	BORDER OOSTENDEEL 225 HENNINGMAN
T03924	T3924	XXXXXX	WONDERWATER - CUPIDO	68	T465 INTERSEC HENNINGMAN	1.70	BORDER CUPIDO 2437 HENNINGMAN
T03925	T3925	XXXXXX	ATHLONE - ZWARTKUIL	49	P36/2 INTERSEC KROONSTAD	1.60	BORDER ZWARTKUIL 643 KROONSTAD
T03926	T3926	XXXXXX	JOHANNES HOOP - GROOT DRAAI	28	P36/2 INTERSEC BOTHAVILLE	0.06	BORDER GROOT DRAAI 408 BOTHAVILLE
T03927	T3927	XXXXXX	WATERVAL - TOKKA	93	P19/1 INTERSEC BETHLEHEM	1.51	BORDER POPULIERHEOK 185 BETHLEHEM
T03929	T3929	XXXXXX	MOOIMEISIESFONTEIN-UITGEDACHT	37	P36/5 INTERSEC CORNELIA	0.56	BORDER UITGEDACHT 382 CORNELIA
T03930	T3930	XXXXXX	STUKJE ALLEEN - GELUK	36	S755 INTERSEC FRANKFORT	0.49	BORDER GELUK 260 FRANKFORT
T03931	T3931	XXXXXX	VRUCHTGEBRUIK - STUKJEALLEEN	36	S755 INTERSEC FRANKFORT	0.49	BORDER SUB 1 VRUCHTGEBRUIK 299 FRANKFORT
T03932	T3932	XXXXXX	TRY AGAIN - ROOIRAND	56	S808 INTERSEC VREDE	1.00	BORDER ROOIRAND 891 VREDE
T03934	T3934	XXXXXX	GEDOEN - VAN REENEN STASIE	117	S793 INTERSEC HARRISMITH	0.41	FREE STATE / KZN BORDER VAN REENEN
T03936	T3936	T3309	SANNASPOS POLISIE STASIE-SKOOL	160	S418 INTERSEC BLOEMFONTEIN	0.28	BORDER SCHOOL GROUNDS 1860 BLOEMFONTEIN
T03937	T3937	T3309	SANNASPOS - SPOORWEGHUISE	160	S418 INTERSEC BLOEMFONTEIN	0.19	BORDER WATERWORKS STATION 210 BLOEMFONTEIN
T03938	T3938	T3309	LIKATLONG VENDUSIEKRALE	160	BORDER LIKATLONG VENDUSIEKRALE THABANCHU	0.26	T3939 INTERSEC THABANCHU
T03939	T3939	T3309	LIKATLONG - MOEDERS GIFT	160	N8 INTERSEC THABA NCHU	0.30	BORDER MOEDERS GIFT THABA NCHU
T03940	T3940	XXXXXX	ROMAHUTSHE - ALPHA	160	N8 INTERSEC THABA NCHU	0.50	BORDER ALPHA 489 THABA NCHU
T03941	T3941	T3309	THABA NCHU - SEBATA	160	T71 INTERSEC THABA NCHU	5.95	S1601 INTERSEC THABA NCHU
T03943	T3943	XXXXXX	SANNASPOS MILITERE KERKHOF	160	T3936 INTERSEC BLOEMFONTEIN	0.02	BORDER MILITARY CEMETERY BLOEMFONTEIN
T03944	T3944	XXXXXX	HARRISMITH TOWNLANDS	116	BORDER 41 HARRISMITH TOWN GROUNDS	0.04	N3/7X INTERSEC HARRISMITH
T03945	T3945	XXXXXX	GIBALTAR - GROOT ELANDSKLOOF	130	S452 INTERSEC FICKSBURG	0.55	BORDER GROOT ELANDSKLOOF 73 FICKSBURG
T03946	T3946	T2546	BLESBOKBULT - PENZANCE	109	S676 INTERSEC SENEKAL	2.97	T3827 INTERSEC SENEKAL
T03947	T3947	XXXXXX	TERRA	37	S1415 INTERSEC CORNELIA	1.70	S767 INTERSEC CORNELIA
T03948	T3948	XXXXXX	STILLEWONING - OU HOUSHOEK	58	T2181 INTERSEC MEMEL	1.59	BORDER OU HOUDS HOEK 364 MEMEL
T03951	T3951	XXXXXX	FRANKFORT "A" - BURGERSLAAGTE	176	S603 INTERSEC LADYBRAND	1.45	BORDER BURGERSLAAGTE 664 LADYBRAND
T03952	T3952	XXXXXX	TRIANON - ROTTERDAM	66	P14/1 INTERSEC ODENDAALSUS	4.95	S839 INTERSEC ODENDAALSUS
T03953	T3953	XXXXXX	PLATKOP	125	S96 INTERSEC BRANDFORT	4.03	S102 INTERSEC BRANDFORT
T03954	T3954	XXXXXX	PLATKOP - DONKERKANT	125	T3953 INTERSEC BRANDFORT	0.16	BORDER DONKERKANT 1100 BRANDFORT
T03955	T3955	T2103	GROOTFONTEIN -BERLIN	38	P60/2 INTERSEC VREDE	2.60	T2105 INTERSEC VREDE
T03956	T3956	T2097	MALTA - GORDON	38	BORDER SUB 3 MALTA 1066 VREDE	4.27	S349 INTERSEC VREDE
T03957	T3957	XXXXXX	SCHIETKOPPIES - HARDVLUGT	95	S186 INTERSEC HARRISMITH	0.77	BORDER HARDVLUGT 141 HARRISMITH
T03958	T3958	XXXXXX	SUB 1 SCHIETKOPJES	95	T3957 INTERSEC HARRISMITH	1.24	BORDER SCHIETKOPJES 148 HARRISMITH
T03959	T3959	XXXXXX	ROSENDAL - ZWAAIHOEK	22	P60/2 INTERSEC VILLIERS	0.57	BORDER ZWAAIHOEK 599 VILLIERS
T03961	T3961	XXXXXX	HAZOR - AZEKA	107	T927 INTERSEC VIRGINIA	0.02	BORDER AZEKA 1019 VIRGINIA
T03963	T3963	XXXXXX	UITKYK - VAN ZYL'S RUST	51	S219 INTERSEC HEILBRON	0.90	BORDER MASCOT 1246 HEILBRON
T03965	T3965	XXXXXX	LEEUEW LAAGTEN - RUSTFONTEIN	51	S219 INTERSEC HEILBRON	1.75	BORDER RUSTFONTEIN 1787 HEILBRON
T03966	T3966	XXXXXX	RIETFONTEIN - WILLIESDAL	51	S1296 INTERSEC HEILBRON	3.87	BORDER WILLIESDAL 375 HEILBRON
T03967	T3967	T3968	RIETFONTEIN - KALFONTEIN	51	T3966 INTERSEC HEILBRON	2.35	S1102 INTERSEC HEILBRON
T03970	T3970	XXXXXX	ONGEGUND - KROMPAN	51	S43 INTERSEC REITZ	4.40	S157 INTERSEC REITZ
T03971	T3971	XXXXXX	DIETRIK'S DAM - ALPA	51	S43 INTERSEC HEILBRON	5.15	BORDER SUB 10 ANNARUST 1561 HEILBRON
T03972	T3972	XXXXXX	ALPHA - WELGEGUND	51	T3974 INTERSEC HEILBRON	0.11	BORDER ALPHA 525 HEILBRON
T03973	T3973	XXXXXX	GREENMAN - WELGEGUND	33	T3971 INTERSEC HEILBRON	1.90	T2937 INTERSEC HEILBRON
T03974	T3974	XXXXXX	RAFFIDIM - GESCHINK	51	S599 INTERSEC EDENVILLE	4.69	BORDER CHIMERA 1633 EDENVILLE
T03977	T3977	XXXXXX	MOOIVLEY - DANKBAAR	50	T3978 INTERSEC EDENVILLE	2.00	BORDER DANKBAAR 1444 EDENVILLE
T03978	T3978	T3976	PAARDEKRAAL - LUSTHOF	50	P36/3 INTERSEC EDENVILLE	4.50	P36/3 INTERSEC EDENVILLE
T03979	T3979	XXXXXX	BENTEVREDEN - SCHAAPKRAAL	32	S278 INTERSEC EDENVILLE	2.60	BORDER DE HOOP 254 EDENVILLE
T03980	T3980	T3979	BENTEVREDEN - POPULIERBOSCH	32	S78 INTERSEC EDENVILLE	9.70	S278 INTERSEC EDENVILLE
T03981	T3981	XXXXXX	KAFFERSKRAAL	32	T3980 INTERSEC EDENVILLE	4.72	T3980 INTERSEC EDENVILLE
T03982	T3982	XXXXXX	HOUTKOP - MOOIDAM	32	S78 INTERSEC KOPPIES	0.55	BORDER MOOIDAM 4 KOPPIES
T03985	T3985	XXXXXX	KROMDRAAI - ERFDEEL	32	S1223 INTERSEC KOPPIES	12.31	P67/1 INTERSEC KOPPIES

Comp No	Road No	Old No	Road Description	Topo No	Start Description	Kilometer	End Description
T03986	T3986	XXXXXX	ROODEWAL - ROOIBULT	32	S537 INTERSEC KOPPIES	17.20	BORDER ROOIBULT 345 KOPPIES
T03987	T3987	XXXXXX	DE MOED - AANKOM	31	S151 INTERSEC KOPPIES	5.20	S201 INTERSEC KOPPIES
T03989	T3989	T3797	DIE PAN - ROODEPOORT	32	S201 INTERSEC KOPPIES	5.30	S1222 INTERSEC KOPPIES
T03991	T3991	XXXXXX	DOORBULT - SCHOONGEZICHT	32	S163 INTERSEC KOPPIES	10.45	S273 INTERSEC KOPPIES
T03992	T3992	XXXXXX	KLIPLAATDRIFT WITBANK	32	S163 INTERSEC KOPPIES	0.92	BORDER KLIPLAATDRIF 341 KOPPIES
T03993	T3993	T3994	RHENOSTERDRAAI - VLAKPLAATS	32	S163 INTERSEC KOPPIES	6.15	BORDER ERFDEEL 298 KOPPIES
T03997	T3997	XXXXXX	MIDDELPUNT - RIETGAT	32	P36/3 INTERSEC KOPPIES	3.92	BORDER WILGEBOOM DRAAI 794 KOPPIES
T03998	T3998	T3997 T3996	DOORNRAND - GESKENK	32	P36/3 INTERSEC KOPPIES	4.11	BORDER GESKENK 173 KOPPIES
T03999	T3999	XXXXXX	WOLVEKUIL - WINKELPLAATS	32	P67/1 INTERSEC KOPPIES	3.50	T3997 INTERSEC KOPPIES
T04000	T4000	XXXXXX	JOHANNA-VERDRUK	32	P36/3 INTERSEC EDENVILLE	4.83	T3999 INTERSEC EDENVILLE
T04001	T4001	XXXXXX	CHINA - TREURFONTEIN	32	P36/3 INTERSEC EDENVILLE	0.16	BORDER TREURFONTEIN 209 EDENVILLE
T04002	T4002	XXXXXX	PALMIETKUIL - GELUKSFONTEIN	32	P36/3 INTERSEC EDENVILLE	1.20	BORDER GELUKSFONTEIN 1043 EDENVILLE
T04003	T4003	XXXXXX	VAALKRANS - WILGE DRAAI	33	P36/3 INTERSEC EDENVILLE	1.13	BORDER WILGE DRAAI 1621 EDENVILLE
T04005	T4005	XXXXXX	MIZPA - ENNIS	32	S273 INTERSEC KOPPIES	7.41	P67/1 INTERSEC KOPPIES
T04006	T4006	XXXXXX	VLAKPAN - MIDDELROST	33	S163 INTERSEC HEILBRON	3.22	T2931 INTERSEC HEILBRON
T04007	T4007	XXXXXX	MOOI UITZIGT - PAARDE PAN	19	S148 INTERSEC HEILBRON	4.70	T1589 INTERSEC HEILBRON
T04008	T4008	XXXXXX	RUST DEEL - ABERDEEN	19	T1591 INTERSEC HEILBRON	0.65	BORDER ABERDEEN 4 HEILBRON
T04009	T4009	XXXXXX	HERTZOG - VECHTKOP OOST	33	S1438 INTERSEC HEILBRON	0.67	BORDER VECHTKOP OOST 491 HEILBRON
T04011	T4011	XXXXXX	BLUEGUMHOEK - FAIRVIEW	7	S274 INTERSEC PARRYS	4.90	T1534 INTERSEC PARRYS
T04012	T4012	XXXXXX	BRAKLEEGTE - GOEDGEDACHT	7	S154 INTERSEC PARRYS	3.10	T1609 INTERSEC PARRYS
T04014	T4014	XXXXXX	RIETFONTEIN (TOWNLANDS) - SOMERSET	33	S43 INTERSEC HEILBRON	5.96	S43 INTERSEC HEILBRON
T04015	T4015	XXXXXX	HOEDKOP - MOOI UITZICHT	19	S148 INTERSEC HEILBRON	5.15	S243 INTERSEC HEILBRON
T04016	T4016	XXXXXX	SAHARA - GOEDGUNST	18	S970 KOPPIES	1.60	BORDER FELIX 318 INTERSEC KOPPIES
T04017	T4017	XXXXXX	ALICE	34	T1690 INTERSEC HEILBRON	0.81	BORDER ALICE 1060 HEILBRON
T04019	T4019	XXXXXX	BLYVOORUITZIGT - ZAAILAND	34	T1689 INTERSEC HEILBRON	2.74	BORDER ZAAILAND 448 HEILBRON
T04020	T4020	XXXXXX	WAAGSTUK - MOOIMEISJESFONTEIN	34	T4019 INTERSEC HEILBRON	1.45	BORDER MOOIMEISJESFONTEIN 443 HEILBRON
T04021	T4021	XXXXXX	GROOTKUIL - VREUGDE	34	S174 INTERSEC HEILBRON	0.80	BORDER MISPAH 1168 HEILBRON
T04022	T4022	XXXXXX	WELMANS RUST - RUSTHOEK	29	P79/1 INTERSEC BOTHAVILLE	3.22	BORDER RUSTHOEK 611 BOTHAVILLE
T04023	T4023	XXXXXX	ULRICHA'- DAMKOP	149	S343 INTERSEC FICKSBURG	1.66	BORDER OF DAMKOP 98 FICKSBURG
T04025	T4025	XXXXXX	KLEIN GELUK - BRONFONTEIN	94	T2391 INTERSEC REITZ	2.15	BORDER VLAKPLAATS 239 REITZ
T04026	T4026	XXXXXX	GOEDEHOOP - VLAKLAAGTE	31	P56/1 INTERSEC VREDEFORT	0.33	BORDER VLAKLAAGTE 280 VREDEFORT
T04027	T4027	XXXXXX	VREDE - DOORNPAN	85	S480 INTERSEC THEUNISSEN	6.30	S1481 INTERSEC THEUNISSEN
T04028	T4028	XXXXXX	TAAIBOSCHVALLEI - WAKKERSTROOM	85	S479 INTERSEC THEUNISSEN	0.90	BORDER WAKKERSTROOM 436 THEUNISSEN
T04030	T4030	XXXXXX	ZOETVLAKTE - WILTSPRUIT	45	P46/1 INTERSEC BOTHAVILLE	0.45	T3684 INTERSEC BOTHAVILLE
T04032	T4032	XXXXXX	HEIMWEE - DANIELSDAM	22	P60/2 INTERSEC VILLIERS	0.33	BORDER DANIELSDAM 1068 VILLIERS
T04033	T4033	XXXXXX	MANCHESTER - VLAKPLAATS	23	P60/2 INTERSEC CORNELIA	0.73	BORDER VLAKPLAATS 439 CORNELIA
T04034	T4034	XXXXXX	STENZIOKO - GEDULD	23	P60/2 INTERSEC CORNELIA	0.49	BORDER GEDULD 259 CORNELIA
T04035	T4035	XXXXXX	ELENORA - ZAAIPLAATS	23	T709 INTERSEC CORNELIA	0.49	BORDER SUB DIV 1 OF ZAAIPLAATS 876 CORNELIA
T04036	T4036	XXXXXX	MOOIMEISIESFONTRIN - SUSANNASDEEL	37	P60/2 INTERSEC CORNELIA	0.16	BORDER SUSANNASDEEL 742 CORNELIA
T04038	T4038	XXXXXX	EBENHAEZER - MORNINGTON	84	S981 INTERSEC	1.90	BORDER MORNINGTON
T04039	T4039	XXXXXX	DIEPFONTEIN	131	T3049 INTERSEC FICKSBURG	0.35	BORDER SUB DIV 2 OF DIEPFONTEIN 667 FICKSBURG
T04040	T4040	T3525	STEENBOKPAN-LAKE WARDEN	62	P42/1 INTERSEC HOOPSTAD	5.37	BORDER STEENBOKSPAN 41 HOOPSTAD
T04041	T4041	XXXXXX	MAONI - DANIELSRUST	158	P59/1 INTERSEC BLOEMFONTEIN	4.03	S327 INTERSEC BLOEMFONTEIN
T04042	T4042	XXXXXX	HOLTZHUISFONTEIN - ELIM	160	S104 INTERSEC BLOEMFONTEIN	1.00	BORDER ELIM 329 BLOEMFONTEIN
T04043	T4043	XXXXXX	ANNEX GOODE HOOP - NOOITGEDACHT	34	S219 INTERSEC HEILBRON	1.10	BORDER NOOITGEDACHT 402 HEILBRON
T04044	T4044	XXXXXX	KLIPSPRUIT - BOSCHKOP	6	S23 INTERSEC PARRYS	1.61	BORDER BOSCHKOP 220 PARRYS
T04045	T4045	XXXXXX	MODDERFONTEIN - PALMIETFONTEIN	7	S1052 INTERSEC PARRYS	1.25	BORDER MIDDENPUNT 88 PARRYS
T04046	T4046	XXXXXX	CANFORT CLIFFS - DUNDEE	7	S1052 INTERSEC PARRYS	0.81	BORDER DUNDEE 383 PARRYS
T04047	T4047	XXXXXX	PHILADELPHIA - MOOIVLEI	20	S44 INTERSEC HEILBRON	0.97	BORDER MOOIVLEI 1703 HEILBRON
T04048	T4048	XXXXXX	MOOILAAGTE-KOPJE ALLEEN NOORD	9	S46 INTERSEC ORANJEVILLE	12.24	S1301 INTERSEC ORANJEVILLE
T04049	T4049	XXXXXX	MOSCOW - SCHOEMANSHOEK	19	S70 INTERSEC HEILBRON	3.38	BORDER 1/SCHOEMANSHOEK 1034 HEILBRON
T04053	T4053	XXXXXX	HEILBRON DORPG - BOOMPLAATS	19	T1665 INTERSEC HEILBRON	2.08	T4056 INTERSEC HEILBRON
T04056	T4056	XXXXXX	STERKSTROOM - GROENLAND	19	T4053 INTERSEC HEILBRON	0.45	BORDER GROENLAND 1706 HEILBRON
T04058	T4058	XXXXXX	RIETFONTEIN - KALKFONTEIN	33	S146 INTERSEC HEILBRON	0.96	BORDER KALKFONTEIN 088 HEILBRON
T04059	T4059	XXXXXX	LENIES RUST - HARTEBEESTFONTEIN	33	S163 INTERSEC HEILBRON	4.20	T2927 INTERSEC HEILBRON
T04060	T4060	XXXXXX	FRAAIUITZICHT - MORIA	33	T2936 INTERSEC HEILBRON	0.33	BORDER VAALBULT 1103 HEILBRON
T04061	T4061	XXXXXX	GOEDVERBLYF - STILLERUST	18	P30/1 INTERSEC KOPPIES	1.30	BORDER 2/STILLERUST 209 KOPPIES
T04062	T4062	XXXXXX	SMALDEEL - PILGRIMSRUST	18	T1644 INTERSEC KOPPIES	0.02	BORDER PILGRIMSRUST 50 KOPPIES
T04065	T4065	T1658	GELUK	19	T1660 INTERSEC KOPPIES	1.17	BORDER 1/GELUK 276 KOPPIES
T04067	T4067	XXXXXX	SALTSMANPAN - ZOETVLEI	124	T3598 INTERSEC BRANDFORT	2.40	BORDER ZOETVLEI BRANDFORT

Comp No	Road No	Old No	Road Description	Topo No	Start Description	Kilometer	End Description
T04068	T4068	XXXXXX	DUNBLANE - BLOUKRUIN	133	T2959 INTERSECT CLARENS	4.19	BORDER DUNBLANE 335 CLARENS
T04069	T4069	XXXXXX	UITVAL - LAMENTING	27	S1232 INTERSECT BOTHAVILLE	2.60	BORDER LAMENTING 110 BOTHAVILLE
T04070	T4070	XXXXXX	GELUK - BOOMPLAATS	74	S11 INTERSECT HARRISMITH	8.05	T2395 INTERSECT HARRISMITH
T04071	T4071	XXXXXX	BRONFONTEIN - VADERPOS	74	P64/2 INTERSECT REITZ	4.20	T2397 INTERSECT REITZ
T04072	T4072	XXXXXX	MICHAL - GOEDEHOOP	95	S1150 INTERSECT HARRISMITH	2.58	BORDER GOEDE HOOP 897 HARRISMITH
T04073	T4073	XXXXXX	MARITZ-DRIFT - ZWARTBANK'A'	77	S56 INTERSECT HARRISMITH	1.13	BORDER ZWARTBANK 'A' HARRISMITH
T04074	T4074	XXXXXX	PERFECT - HARRISMITH TOWNLANDS	116	P57/2 INTERSECT HARRISMITH	2.10	BORDER PERFECT 1482 HARRISMITH
T04075	T4075	XXXXXX	PLATRAN - VOORSPOED	114	T1995 INTERSECT HARRISMITH	1.13	BORDER VOORSPOED 227 HARRISMITH
T04076	T4076	XXXXXX	BALACLAVA - BASTARDS POST	175	S618 INTERSECT THABA NCHU	3.80	S873 INTERSECT THABA NCHU
T04077	T4077	XXXXXX	ALOE GROVE - HILTON	162	S28 INTERSECT EXCELSIOR	1.61	BORDER HILTON 1396 EXCELSIOR
T04078	T4078	XXXXXX	LEEUFONTEIN - KARREEPAN	61	S1132 INTERSECT HERTZOGVILLE	1.50	BORDER KARREEPAN 3 HERTZOGVILLE
T04079	T4079	XXXXXX	RUNNYMEDE - KALKGAT	103	T1854 INTERSECT BULTFONTEIN	6.60	T1860 INTERSECT BULTFONTEIN
T04080	T4080	XXXXXX	KLIPKOPPAN - WATERBRON	123	S422 INTERSECT DEALESVILLE	2.42	BORDER WATERBRON 1198 DEALESVILLE
T04081	T4081	XXXXXX	FAIRVIEW - KLIPPAN	140	S382 INTERSECT DEALESVILLE	0.59	BORDER KLIPPAN 85 DEALESVILLE
T04082	T4082	XXXXXX	ROOIRAND - KOPSFONTEIN	122	S412 INTERSECT DEALESVILLE	5.75	T1895 INTERSECT DEALESVILLE
T04083	T4083	XXXXXX	ZUIPINGSLAAGTE-LIEBENBERGVSLEI	185	S138 INTERSECT EDENBURG	1.13	BORDER LIEBENBERGVSLEI 66 EDENBURG
T04084	T4084	XXXXXX	SPRINGBOKFONTEIN - RUSTFONTEIN	218	S535 INTERSECT BETHULIE	1.80	BORDER RUSTFONTEIN 199 BETHULIE
T04086	T4086	XXXXXX	MONS - BERGPLAATS	57	S895 INTERSECT MEMEL	1.60	BORDER MONS 1058 MEMEL
T04087	T4087	XXXXXX	HARMONIE - HARTEBEEST VLAKTE	56	S57 INTERSECT VREDE	1.45	BORDER HARMONIE 664 VREDE
T04089	T4089	XXXXXX	SAMENLEVEN - FLIPPIE	88	S311 INTERSECT HENNENMAN	2.60	BORDER FLIPPIE 738 HENNENMAN
T04090	T4090	XXXXXX	UITSIG - KLIPPAN	88	P43/2 INTERSECT VENTERSBURG	0.44	BORDER KLIPPAN 77 VENTERSBURG
T04091	T4091	XXXXXX	STRYDFONTEIN - VOGELS RAND	88	P43/2 INTERSECT VENTERSBURG	2.58	BORDER VOGELS RAND 720 VENTERSBURG
T04092	T4092	XXXXXX	BETHEL - ARBITRATIE	48	P36/1 INTERSECT KROONSTAD	1.20	BORDER ARBITRATIE 1341 KROONSTAD
T04094	T4094	XXXXXX	FRAAIUITKYK - KAFFIRSKRAAL	92	S195 INTERSECT BETHLEHEM	1.32	BORDER ROOIKRAAL 1043 BETHLEHEM
T04095	T4095	XXXXXX	VIZIERKERF - VREDE	112	S194 INTERSECT FOURIESBURG	0.71	BORDER VREDE 104 FOURIESBURG
T04097	T4097	XXXXXX	WAAGSTUK - L.F.	112	S10 INTERSECT BETHLEHEM	1.94	BORDER L.F. 1562 BETHLEHEM
T04100	T4100	XXXXXX	WEGDRAAI - HOEKPAN	155	S871 INTERSECT PETRUSBURG	0.40	BORDER HOEKPAN 942 PETRUSBURG
T04102	T4102	XXXXXX	UITZICHT - DE ROTS	44	S627 INTERSECT HOOPSTAD	1.60	BORDER DE ROTS 9 HOOPSTAD
T04103	T4103	XXXXXX	CALEDONIA - MUURKLOOF	127	P55/2 INTERSECT WINBURG	1.90	BORDER MUURKLOOF WINBURG
T04104	T4104	XXXXXX	KROMDRAAI - KLIPBANK	126	P55/2 INTERSECT BRANDFORT	0.60	BORDER KLIPBANK 343 BRANDFORT
T04105	T4105	XXXXXX	SPITSKOP - MIMOSA	126	P55/2 INTERSECT BRANDFORT	0.65	BORDER MIMOSA 957 BRANDFORT
T04106	T4106	XXXXXX	SPITSKOP - LE SOUVENIR	126	T4105 INTERSECT BRANDFORT	0.16	BORDER SPITSKOP 222 BRANDFORT
T04107	T4107	XXXXXX	CALAFORNIA - SUNNY HILLS	128	S112 INTERSECT WINBURG	1.61	BORDER SUNNY HILLA 1784 WINBURG
T04108	T4108	XXXXXX	CALAFORNIA - JASPER BONAFIDE	128	T4107 INTERSECT WINBURG	0.65	BORDER JASPER BONAFIDE 2288 WINBURG
T04109	T4109	XXXXXX	MONIKA - ROODE KLOOF	128	P37/2 INTERSECT WINBURG	3.75	BORDER ROODE KLOOF 29 WINBURG
T04110	T4110	XXXXXX	KAREEPLAAT - RIETPOORT	147	T1094 INTERSECT WINBURG	1.61	BORDER RIETPOORT 21 WINBURG
T04111	T4111	XXXXXX	BRAKLAAGTE - NODE	128	T1093 INTERSECT WINBURG	1.77	BORDER NODE 1526 WINBURG
T04113	T4113	XXXXXX	DE POORT - ANNIESVELDEN	88	P24/1 INTERSECT VENTERSBURG	2.90	BORDER ANNIES VELDEN 478 VENTERSBURG
T04114	T4114	XXXXXX	KOEBERG - STEYNDEEL	88	S309 INTERSECT VENTERSBURG	1.00	BORDER STEYNDEEL 463 VENTERSBURG
T04115	T4115	T921	ELANDSFONTEIN - UITZOEK	88	S309 INTERSECT VENTERSBURG	1.60	BORDER UITZOEK 320 INTERSECT VENTERSBURG
T04116	T4116	XXXXXX	WILDEBEESTFONTEIN - WELGEDAAN	88	S77 INTERSECT VENTERSBURG	0.16	BORDER WELGEDAAN 432 VENTERSBURG
T04117	T4117	XXXXXX	DRIEKOPPEN - LELIEFONTEIN	146	S474 INTERSECT VERKEERDEVLEI	1.77	BORDER LELIEFONTEIN 543 VERKEERDEVLEI
T04118	T4118	XXXXXX	MIDDELKOP	146	S474 INTERSECT VERKEERDEVLEI	0.80	BORDER MIDDELKOP 547 VERKEERDEVLEI
T04119	T4119	XXXXXX	WATERVAL	146	S476 INTERSECT EXCELSIOR	3.38	BORDER WATERVAL 289 EXCELSIOR
T04121	T4121	XXXXXX	ALBANY - GLEN ALAN	106	BORDER ALBANY 151 THEUNISSEN	0.33	BORDER GLEN ALAN 145 THEUNISSEN
T04122	T4122	XXXXXX	HONEY SUCKLE - MERRY XMAS	86	BORDER HONEY SUCKLE 483 THEUNISSEN	1.00	BORDER MERRY XMAS 476 THEUNISSEN
T04124	T4124	XXXXXX	KOTZEES RUST - BLESBOKPAN	106	S490 INTERSECT THEUNISSEN	2.00	BORDER BLESBOKPAN 403 THEUNISSEN
T04125	T4125	XXXXXX	PALESTINA - MOERBEIDAL	106	S490 INTERSECT THEUNISSEN	2.74	BORDER 1/MOERBEIDAL 3 THEUNISSEN
T04129	T4129	XXXXXX	ZOETE RUST - ZOETVLEY	105	BORDER ZOETVLEY 449 THEUNISSEN	0.25	S1015 INTERSECT THEUNISSEN
T04130	T4130	XXXXXX	HERTZOGISME	105	BORDER HERTZOGISME 112 THEUNISSEN	0.65	S1015 INTERSECT THEUNISSEN
T04131	T4131	XXXXXX	HERTZOGISME - SCHOONGEZICHT	105	S1015 INTERSECT THEUNISSEN	2.42	BORDER SCHOONGEZICHT 237 THEUNISSEN
T04134	T4134	XXXXXX	BARRY HERTZOG	105	T1019 INTERSECT THEUBISSEN	1.20	BORDER BARRY HERTZOG 54 THEUNISSEN
T04135	T4135	XXXXXX	ANNASDAL - LUXEMBURY	105	S985 INTERSECT THEUNISSEN	1.94	BORDER LUXEMBURY 212 THEUNISSEN
T04136	T4136	XXXXXX	KADIE - SCHOONHEID	109	BORDER KADU O/V1 515 WINBURG	0.65	BORDER SCHOONHEID 1109 WINBURG
T04137	T4137	XXXXXX	WACHTEENBEETJE - BRADFIELD	145	S104 INTERSECT VERKEERDEVLEI	1.13	BORDER BRADFIELD 394 VERKEERDEVLEI
T04138	T4138	XXXXXX	ANNYAS	145	S104 INTERSECT BRANDFORT	1.35	BORDER ANNYAS 1182 BRANDFORT

Comp No	Road No	Old No	Road Description	Topo No	Start Description	Kilometer	End Description
T04139	T4139	XXXXXX	MARTINIQUE - WELGELUK	146	S104 INTERSECT VERKEERDEVLEI	0.75	BORDER WELGELUK 347 VERKEERDEVLEI
T04140	T4140	XXXXXX	PIENAARSFONTEIN	146	S502 INTERSECT VERKEERDEVLEI	1.10	BORDER PIENAARSFONTEIN 806 VERKEERDEVLEI
T04141	T4141	XXXXXX	DRIEFONTEIN - UITKYK	89	S77 INTERSECT VENTERSBURG	1.80	BORDER UITKYK 482 VENTERSBURG
T04142	T4142	XXXXXX	DRIEFONTEIN	89	S77 INTERSECT VENTERSBURG	0.81	BORDER DRIEFONTEIN 716 VENTERSBURG
T04143	T4143	XXXXXX	PANPLAATS - WELTEVREDEN	105	T3600 INTERSECT BULTFONTEIN	5.80	T3602 INTERSECT BULTFONTEIN
T04144	T4144	XXXXXX	RODENBECK 'E' - BALQUHIDDER	159	P77/1 INTERSECT BLOEMFONTEIN	1.35	BORDER BALQUHIDDER 1967 BLOEMFONTEIN
T04145	T4145	T1126	VOORUITZICHT - DASPUNT	125	T1028 INTERSECT BRANDFORT	0.40	BORDER DASPUNT 843 INTERSECT BRANDFORT
T04146	T4146	XXXXXX	KLEINGELUK - CORNELIUS	110	S77 INTERSECT SENEKAL	0.33	BORDER CORNELIS 1419 SENEKAL
T04148	T4148	S489	ROOIPUNT - LAND GOSEN	129	S671 INTERSECT MARQUARD	2.58	P17/2 INTERSECT MARQUARD
T04149	T4149	XXXXXX	GEEN SPOOR - NELSPAN	81	S87 INTERSECT HERTZOGVILLE	1.77	BORDER GEEN SPOOR 1315 HERTZOGVILLE
T04150	T4150	XXXXXX	DOORNPAN	85	T3583 INTERSECT BULTFONTEIN	1.61	BORDER DOORNPAN 424 BULTFONTEIN
T04151	T4151	XXXXXX	KAALDRAAI - GREYLINGSREQUEST	44	S521 INTERSECT HOOPSTAD	1.55	BORDER 1/GREYLINGSREQUEST 13 HOOPSTAD
T04152	T4152	XXXXXX	KONINGSDAL	15	S694 INTERSECT VILJOENSKROON	0.50	BORDER KONINGSDAL 395 VILJOENSKROON
T04153	T4153	XXXXXX	TEVREDE - TEVREDE	177	S616 INTERSECT LADYBRAND	1.05	BORDER TEVREDE 525 LADYBRAND
T04155	T4155	XXXXXX	ROTTERDAM - ERINVALE	36	P41/2 INTERSECT TWEELING	0.55	BORDER ERINVALE 256 TWEELING
T04156	T4156	XXXXXX	BRAKFONTEIN - THE PRAIRIE	149	S380 INTERSECT FICKSBURG	0.81	BORDER THE PRAIRIE 411 FICKSBURG
T04158	T4158	XXXXXX	ROOIWAL - KOPJESKRAAL	128	P17/1 INTERSECT WINBURG	0.15	BORDER ROOIWAL 2089 WINBURG
T04159	T4159	S94	BAKENFONTEIN - UTOPIA	128	BORDER UTOPIA INTERSECT WINBURG	2.65	S1218 INTERSECT WINBURG
T04160	T4160	S94	BROKEN HILLS - WELTEVREDEN	128	T874 INTERSECT MARQUARD	1.39	BORDER VELSHOEK 434 MARQUARD
T04161	T4161	S94	ORTONA - MOEDERS LIEFDE	129	S111 INTERSECT MARQUARD	1.45	T869 INTERSECT MARQUARD
T04162	T4162	XXXXXX	BROEDERSTROOM - WELGEGUND	66	S98 INTERSECT WELKOM	1.61	BORDER WELGEGUND WELKOM
T04163	T4163	XXXXXX	HARTEBEEVLAKE - BRAKDAM 1247	56	S57 INTERSECT VREDE	0.97	BORDER HARTEBEEVLAKE 211 VREDE
T04167	T4167	XXXXXX	GOEDEHOOP - VILJOENSKROON TOWNLAN	15	S694 INTERSECT VILJOENSKROON	0.25	BORDER GOEDEHOOP 359 VILJOENSKROON
T04169	T4169	XXXXXX	GROENVLEI - WILDEBEESTFONTEIN	88	S77 INTERSECT VENTERSBURG	0.81	BORDER WILDEBEESTFONTEIN 205 VENTERSBURG
T04171	T4171	XXXXXX	UITDRAAI - WITPUT	168	S576 INTERSECT FAURESMTIH	1.50	BORDER WITPUT 338 FAURESMTIH
T04172	T4172	XXXXXX	WITKLIP - RUSFONTEIN	92	S194 INTERSECT PAUL ROUX	0.41	BORDER RUSFONTEIN PAUL ROUX
T04173	T4173	T914	SCHOOL PLAATS - PIETERSRUS	88	P43/1 INTERSECT VENTERSBURG	1.45	BORDER VAALBANK 206 VENTERSBURG
T04174	T4174	XXXXXX	KLEINFONTEIN - SPIOENKOP	88	BORDER KLEINFONTEIN VENTERSBURG	0.41	BORDER SPIOENKOP VENTERSBURG
T04178	T4178	XXXXXX	MANCHESTER - BELMONT	176	S603 INTERSECT LADYBRAND	0.95	BORDER SUB 1 MANCHESTER 466 LADYBRAND
T04180	T4180	XXXXXX	GEWONNE - JOUBERTINA	106	T1009 INTERSECT THEUNISSEN	0.95	BORDER JOUBERTIN 498 THEUNISSEN
T04182	T4182	T511	ARRAN BARWON	93	A52 INTERSECT BETHLEHEM	0.33	BORDER BARWON BETHLEHEM
T04183	T4183	XXXXXX	RIETPOORT = ARRAN	93	T511 INTERSECT BETHLEHEM	0.16	BORDER ARRAN BETHLEHEM
T04184	T4184	XXXXXX	RIETPOORT - ANANDALE	93	A52 INTERSECT BETHLEHEM	0.15	BORDER ARRAN BETHLEHEM
T04185	T4185	XXXXXX	VILJOENSKROON - LAREYSKRAAL	15	VILJOENSKROON TOWNLANDS	0.97	BORDER VREESNIET VILJOENSKROON
T04186	T4186	XXXXXX	KROMDRAAI - EENDVOGELSKUIL	66	T3550 INTERSECT WESSELSBRON	0.49	BORDER SUB DIV 1 OF EENDVOGELSKUIL 132 WESSELSBRON
T04187	T4187	T1534	STREEPJE - KROMELLENBOOG	7	S274 INTERSECT PARYS	3.30	BORDER WELTEVREDEN 188 SASOLBURG
T04189	T4189	T1025	SCHOONHEID - DIEPLEEGTE	125	T1033 INTERSECT BRANDFORT	4.10	S497 INTERSECT BRANDFORT
T04190	T4190	T1770	BIESENVALLEY - HONIGKOP	80	T1785 INTERSECT HERTZOGVILLE	5.70	T1773 INTERSECT HERTZOGVILLE
T04191	T4191	XXXXXX	THE DOWNS - GROOTRIETPAN	15	BORDER SUB 1 THE DOWNS 26 VILJOENSKROON	0.42	P15/2 INTERSECT VOLJOENSKROON
T04192	T4192	T355	WELVAART - UITZOEK	49	S72 INTERSECT KROONSTAD	6.90	BORDER WELVAART 1344 KROONSTAD
T04193	T4193	XXXXXX	QUAGGAFONTEIN - CHELMSFORD	64	T3566 INTERSECT HOOPSTAD	2.60	QUAGGAFONTEIN 500 HOOPSTAD
T04194	T4194	XXXXXX	WAGENPAD - NAKOB	56	P16/2 INTERSECT VREDE	0.49	BORDER BRAKFONTEIN 946 VREDE
T04196	T4196	XXXXXX	VERLOST - TEVREDEN	36	P36/5 INTERSECT FRANKFORT	0.81	BORDER VERLOST 946 FRANKFORT
T04197	T4197	XXXXXX	MONT HELPUNT - LOUTERWATER	110	S77 INTERSECT SENEKAL	1.80	BORDER MONT HELMINE 758 SENEKAL
T04198	T4198	XXXXXX	WITPAN	63	T3656 INTERSECT HOOPSTAD	0.10	BORDER WITPAN 522 HOOPSTAD
T04199	T4199	XXXXXX	TALSEN - PRESENTPAN	81	S861 INTERSECT HERTZOGVILLE	1.60	T5245 INTERSECT HERTZOGVILLE
T04201	T4201	XXXXXX	ZUURFONTEIN - VREDE	200	S119 INTERSECT SMITHFIELD	5.31	T2609 INTERSECT SMITHFIELD
T04202	T4202	XXXXXX	KROMDRAAI - RIETKUIL	32	S78 INTERSECT KOPPIES	1.29	BORDER 1/RIETKUIL-KRUIS KOPPIES
T04203	T4203	XXXXXX	BETHEL - WATERLOO	48	P36/1 INTERSECT KROONSTAD	0.12	BORDER BETHEL INTERSECT KROONSTAD
T04204	T4204	S37	DIE PAN - NEWLANDS	163	S614 INTERSECT LADYBRAND	2.10	BORDER 3.NEWLANDS LADYBRAND
T04205	T4205	S37	DIE PAN - LIBERTAS	177	T3191 INTERSECT	0.33	BORDER DIE PAN EN LIBERTAS
T04206	T4206	XXXXXX	KLEIN UYSBERG - TRIPOLITANIA	164	S331 INTERSECT LADYBRAND	1.10	BORDER TRIPOLITANIA LADYBRAND
T04207	T4207	XXXXXX	ARCADIA	36	S1167 INTERSECT TWEELING	0.70	BORDER ARCADIA 1050 TWEELING

Comp No	Road No	Old No	Road Description	Topo No	Start Description	Kilometer	End Description
T04208	T4208	XXXXXX	KLIPPAN - VAN WYKS VLEI	29	P79/1 INTERSECT BOTHAVILLE	0.33	BORDER KLIPPAN 144 BOTHAVILLE
T04209	T4209	S53	BESTERSKRAAL NOORD - DRIEHOEK	30	S85 INTERSECT KROONSTAD	1.53	BORDER OLIVENBOOM 692 KROONSTAD
T04210	T4210	XXXXXX	DRAAIHOEK - HOLLAND	74	S590 INTERSECT REITZ	1.61	BORDER HOLLAND 664 REITZ
T04211	T4211	XXXXXX	WITDAM - ALBERTUS	122	T4082 INTERSECT DEALESVILLE	3.70	BORDER WITDAM 438 DEALESVILLE
T04213	T4213	S70	LEEUWPOORT - MODDEERFONTEIN	19	S148 INTERSECT HEILBRON	1.05	BORDER LEEUWPOORT 109 HEILBRON
T04215	T4215	S569	DUNDEE - NAAUWPOORT	193	P70/1 INTERSECT LUCKHOFF	1.56	BORDER NAAUWPOORT 417 LUCKHOFF
T04216	T4216	S569	SPITSKOP - VAN WILHELMSHOHE	193	T5149 INTERSECT LUCKHOFF	0.80	GATE SPITSKOP 169 LUCKHOFF
T04217	T4217	XXXXXX	SCHEIDING - VINGEKRAAL	193	P70/1 INTERSECT FAURESMTIH	2.10	BORDER VINGERKRAAL 868 FAURESMTIH
T04218	T4218	XXXXXX	MOOIHOEK	105	BORDER 1/MOOIHOEK 292 THEUNISSEN	0.81	S480 INTERSECT THEUNISSEN
T04219	T4219	XXXXXX	ANTONIESRUST - KALKFONTEIN	105	S480 INTERSECT BULTFONTEIN	0.40	BORDER GRUISDRIF BULTFONTEIN
T04220	T4220	T1575	VRYHEID - CHARLEYVILLE	20	T1548 INTERSECT ORANJEVILLE	0.49	BORDER 1/CHARLEYVILLE 805 ORANJEVILLE
T04221	T4221	XXXXXX	WITRAND - JERSEY	14	P43/5 INTERSECT WARDEN	0.33	BORDER 1/JERSEY INTERSECT WARDEN
T04222	T4222	XXXXXX	PLOT 11 HILLSIDE KLEINHOEWE	158	BORDER PLOT 11 HILLSIDE KLEINHOEWE BLOEMFONTEIN	1.05	BORDER HILLSIDE KLEINHOEWE BLOEMFONTEIN
T04223	T4223	XXXXXX	DOUGLAS VALLEY - DEALES GIFT	159	A114 INTERSECT BLOEMFONTEIN	1.07	BORDER 10/DEALES GIFT 2804 BLOEMFONTEIN
T04224	T4224	XXXXXX	DOUGLAS VALLEY - DEALES GIFT	159	A114 INTERSECT BLOEMFONTEIN	1.80	INTERSEC ROAD SERVITUDE PLOT 14 OF SUB 8 OF DEALES GIFT 2804
T04225	T4225	XXXXXX	THE HOPE - RIBBLESDALE	159	BORDER THE HOPE 1840 INTERSECT BLOEMFONTEIN	0.07	BORDER RIBBLESDALE 1508 BLOEMFONTEIN
T04226	T4226	XXXXXX	RIBBLESDALE	159	A114 INTERSECT BLOEMFONTEIN	0.97	BORDER PLOT 10 OF RIBBLESDALE 1506 BLOEMFONTEIN
T04227	T4227	XXXXXX	KRUIDFONTEIN - ANTONIESHEIM	70	P23/1 INTERSECT STEYNSRUS	0.35	BORDER KRUIDFONTEIN 2134 STEYNSRUS
T04228	T4228	S234	BULTFONTEIN - CONSTANTIA	104	P17/4 INTERSECT BULTFONTEIN	0.52	BORDER CONSTANTIA 457 BULTFONTEIN
T04229	T4229	XXXXXX	VILJOENSKROON DORPSG-LA MOTTE	15	BORDER VILJOENSKROON TOWNLANDS	0.97	BORDER LA MOTTE VILJOENSKROON
T04230	T4230	XXXXXX	FRANSINA - KLIPPLAATSDRIFT	174	T90 INTERSECT BOTSHABELO	1.53	BORDER KLIPPLAATSDRIFT 566 BOTSHABELO
T04231	T4231	XXXXXX	ALEXSPAN	97	S691 INTERSECT HARRISMITH	1.13	BORDER ALEXSPAN 1529 HARRISMITH
T04232	T4232	XXXXXX	BOSPOORT - WINNINGDALE	48	S183 INTERSECT KROONSTAD	2.00	BORDER BOSPOORT 558 KROONSTAD
T04233	T4233	XXXXXX	MODDERFONTEIN - MARIASDEEL	126	T1067 INTERSECT BRANDFORT	1.29	BORDER MARAISDEEL BRANDFORT
T04234	T4234	XXXXXX	ROUXVILLEDG - PAISLEY	222	S374 INTERSECT ROUXVILLE	0.55	BORDER PAISLEY "B" 1039 ROUXVILLE
T04235	T4235	XXXXXX	KEMPSTOON - LONGLANDS	60	P34/1 INTERSECT HERTZOGVILLE	1.18	BORDER LONGLANDS 741 HERTZOGVILLE
T04236	T4236	XXXXX	WATERPAS - BARSPAN	82	S427 INTERSECT HERTZOGVILLE	1.79	T1829 INTERSECT HERTZOGVILLE
T04237	T4237	XXXXXX	EDEN - VREDELUST	32	S78 INTERSECT KOPPIES	1.61	BORDER ELIM 128 KOPPIES
T04238	T4238	S162	ROOIKOPJES - HALF KROONSDRIFT	48	P36/1 INTERSECT KROONSTAD	0.81	BORDER DALIE 1837 EN HALF KROONSDRIFT 827 KRS
T04239	T4239	T2090	KENTON - OREBEE LEEGTE	38	S349 INTERSECT VREDE	0.39	OREBEE LEEGTE INTERSECT VREDE
T04240	T4240	XXXXXX	MERINO - JAKHALSPAN	66	P14/1 INTERSECT ODENDAALSRSUS	0.81	BORDER MERINO INTERSECT ODENDAALSRSUS
T04241	T4241	XXXXXX	GELUK - LLEWELYN	45	P46/1 INTERSECT BOTHAVILLE	0.65	INTERSECT LLEWELYN 675 BOTHAVILLE
T04242	T4242	XXXXXX	VALLEIFONTEIN - ERFENIS	172	S145 INTERSECT BLOEMFONTEIN	4.93	BORDER ERFENIS/RIETVLEI BLOEMFONTEIN
T04243	T4243	XXXXXX	VAN QUO VADIS - KISMET	116	A9 INTERSECT HARRISMITH	0.49	A8 INTERSECT HARRISMITH
T04244	T4244	S14	BAENDINA - BARENDINA	24	S58 INTERSECT CORNELIA	0.60	S809 INTERSECT CORNELIA
T04245	T4245	XXXXXX	MCGRATH'S PARK- GLENCOE	85	S979 INTERSECT BULTFONTEIN	2.80	BORDER GLASGOW 540 BULTFONTEIN
T04246	T4246	XXXXXX	RUITJESPAN - FAIRFIELD	62	S304 INTERSECT HOOPSTAD	7.20	S1193 HOOPSTAD
T04247	T4247	T79	WATERLAAGTE - BRAKLAAGTE	159	T78 INTERSECT BLOEMFONTEIN	0.97	BORDER BRAKLAAGTE/2/BRAKLAAGTE BLOEMFONTEIN
T04248	T4248	XXXXXX	DE HOOP	51	T2247 INTERSECT REITZ	0.80	BORDER 1/DE HOOP REITZ
T04249	T4249	XXXXXX	VERBLYDING - MIDDELFONTEIN	85	T3555 INTERSECT WESSELSBRON	5.25	S91 INTERSECT WESSELSBRON
T04250	T4250	XXXXXX	DE PUT - YARRAWEEAH	125	S102 INTERSECT BRANDFORT	1.80	BORDER DE PUT 374 BRANDFORT
T04251	T4251	XXXXXX	MAERMANSHOEK - STRYDPLAATS	57	S226 INTERSECT MEMEL	1.13	BORDER SRUJPLAATS 2374 MEMEL
T04252	T4252	XXXXXX	FRANSHOEK	58	P16/3 INTERSECT MEMEL	1.77	BORDER FRANSHOEK 606 MEMEL
T04253	T4253	XXXXXX	GLENSIG - UITZICHT	58	P16/3 INTERSECT VREDE	0.07	BORDER GLENSIG EN UITZICHT VREDE
T04254	T4254	XXXXXX	OLIVE HILL	159	A55 INTERSECT BLOEMFONTEIN	0.65	BORDER OLIVE HILL BLOEMFONTEIN
T04255	T4255	XXXXXX	SCHOONGELEGEN - WITVAL	128	S1619 INTERSECT WINBURG	1.94	BORDER SCHOONGELEGEN 346 WINBURG
T04256	T4256	XXXXXX	BABERSPAN - WONDERKOP	142	S141 INTERSECT BLOEMFONTEIN	1.94	BORDER 1/WONDERKOP 18 BLOEMFONTEIN
T04257	T4257	XXXXXX	WELTEVREDEN	144	S263 INTERSECT BRANDFORT	0.62	N1/16 INTERSECT BRANDFORT
T04259	T4259	T45	VLAKFONTEIN - IL PARADISO	145	S252 INTERSECT BLOEMFONTEIN	4.32	S421 INTERSECT BLOEMFONTEIN
T04260	T4260	T4223	DEALESGIFT	159	T4636 INTERSECT BLOEMFONTEIN	0.23	BORDER DEALESGIFT 2804 BLOEMFONTEIN
T04262	T4262	XXXXXX	MIERKATSFONTEIN - TEMENSWAR	69	P23/1 INTERSECT KROONSTAD	0.57	BORDER TEMESVAR 2210 KROONSTAD
T04264	T4264	S240	DAVIDSDAM - RIETKUIL	20	S240 INTERSECT HEILBRON	8.40	BORDER REITKUIL HEILBRON
T04266	T4266	XXXXXX	KASTEELKOP - PERTH	36	S53 INTERSECT TWEELING	0.97	BORDER PERTH 342 TWEELING
T04267	T4267	XXXXXX	PARADYS - KOLBE "A"	172	P54/4 INTERSECT BLOEMFONTEIN	0.97	BORDER KOLBE "KOLBE" BLOEMFONTEIN
T04268	T4268	XXXXXX	BRAEHME -UITZICHT	53	S902 INTERSECT REITZ	4.20	BORDER BRAEHME 678 REITZ
T04269	T4269	XXXXXX	BETSHESDA - BRAEHME	73	P9/2 INTERSECT REITZ	0.33	BORDER BETHESDA REITZ

Comp No	Road No	Old No	Road Description	Topo No	Start Description	Kilometer	End Description
T04270	T4270	XXXXXX	JOSEPHINES DAL	127	T1080 INTERSECT WINBURG	1.60	BORDER JOSEPHINES DAL 508 WINBURG
T04271	T4271	XXXXXX	STILLEWATER	21	P44/1 INTERSECT VILLIERS	1.60	T4694 INTERSECT VILLIERS
T04272	T4272	XXXXXX	DRIEFONTEIN	93	T513 INTERSECT BETHLEHEM	0.40	BORDER 1/DRIEFONTEIN 635 BETHLEHEM
T04273	T4273	XXXXXX	ROTTERDAM - LOURENSHOEK	74	T2396 INTERSECT REITZ	0.49	BORDER ROTTERDAM 1016 INTERSECT REITZ
T04275	T4275	S142	CUMBRAE	143	P21/1 T172 KRUIS BLOEMFONTEIN	2.56	P21/1 INTERSECT BLOEMFONTEIN
T04276	T4276	XXXXXX	GRASSLANDS	143	P21/1 INTERSECT BLOEMFONTEIN	0.40	BORDER 1/GRASSLANDS BLOEMFONTEIN
T04277	T4277	XXXXXX	LEKKERHOEK - VOORSPOED	70	P23/2 INTERSECT STEYNSRUS	0.16	BORDER VOORSPOED 715 STEYNSRUS
T04278	T4278	S76	STINKHOUTBOOM - BLESBOKSPRUIT	70	S214 INTERSECT STEYNSRUS	5.78	P23/2 INTERSECT STEYNSRUS
T04280	T4280	XXXXXX	PLOT 7/8 RODENBECK "A":	159	P6/1 INTERSECT BLOEMFONTEIN	0.21	RODENBECK INTERSECT BLOEMFONTEIN
T04281	T4281	XXXXXX	RODENBECK	159	P6/1 INTERSECT BLOEMFONTEIN	0.40	RODENBECK INTERSECT BLOEMFONTEIN
T04282	T4282	T1500	KALKPUT - KALKPUT	167	P35/1 INTERSECT LUCKHOFF	15.10	BORDER OVERSCHOT 479 LUCKHOFF
T04283	T4283	T2753	DOORNLAAGTE - BRUINTJES	181	P35/1 INTERSECT LUCKHOFF	8.50	BORDER KOORTLAAGTE 451 LUCKHOFF
T04284	T4284	XXXXXX	SEBASTOPOL - RETREAT	92	S1127 INTERSECT BETHLEHEM	0.81	BORDER SUB DIV 1 OF SEBASTOPOL BETHLEHEM
T04285	T4285	XXXXXX	MANITOBA - HAARLEM	132	P18/8 INTERSECT FOURIESBURG	2.50	BORDER HAARLEM FOURIESBURG
T04287	T4287	XXXXXX	PUTFONTEIN - KRIGE	16	P27/1 INTERSECT VILJOENSKROON	0.87	BORDER PUTFONTEIN EN KRIGE VILJOENSKROON
T04289	T4289	XXXXXX	GELUK - LUNA	88	T5150 INTERSECT VENTERSBURG	1.29	BORDER LUNA 2208 VENTERSBURG
T04290	T4290	XXXXXX	BLOEMSPRUIT - INVAL	201	S120 INTERSECT DEWETSDORP	4.10	BORDER LESSINGSKOP 92 DEWETSDORP
T04291	T4291	XXXXXX	GOEDGELEGEN - STEYLDRIFT	75	S897 INTERSECT VREDE	9.26	S74 INTERSECT VREDE
T04293	T4293	S278	WELTEVREDEN - ERFPLAATS	32	S976 INTERSECT KOPPIES	5.96	S938 INTERSECT KOPPIES
T04294	T4294	XXXXXX	STEENROTS - AVIGNON	65	S237 INTERSECT WELKOM	2.60	S939 INTERSECT WELKOM
T04295	T4295	XXXXXX	VAN ZANDFONTEIN	15	S697 INTERSECT VILJOENSKROON	0.33	BORDER ZANDFONTEIN 382 VILJOENSKROON
T04296	T4296	XXXXXX	BOUSHKOPPIES - BLESKOPFONTEIN	51	S157 INTERSECT REITZ	7.57	S599 INTERSECT REITZ
T04297	T4297	XXXXXX	MORGENZON	74	S59 INTERSECT REITZ	0.65	BORDER 3/4 MORGENZON 1150 REITZ
T04299	T4299	XXXXXX	WITKRAAL - SWEET HOME	103	T1860 INTERSECT BULTFONTEIN	2.58	BORDER WITKRAAL BULTFONTEIN
T04300	T4300	XXXXXX	DOORNFONTEIN - RUSTPUNT	80	S321 INTERSECT HERTZOGVILLE	1.70	BORDER DOORNFONTEIN 337 HERTZOGVILLE
T04301	T4301	XXXXXX	LIBERTAS	95	S59 INTERSECT HARRISMITH	0.18	BORDER 1/LIBERTAS HARRISMITH
T04302	T4302	XXXXXX	KEEROM - LOUVAIN	125	S252 INTERSECT BRANDFORT	1.15	BORDER KONSENTRASIEKAMP LOUVAIN 286 BRANDFORT
T04303	T4303	T1289	WHEATLAND - GOEDEMANSKLOOF	213	P18/2 INTERSECT ZASTRON	5.31	BORDER 1/WHEATLAND 466 ZASTRON
T04305	T4305	XXXXXX	SCOTIA - HUNNIBALL	127	P55/2 INTERSECT WINBURG	0.60	BORDER 1/HUNNINGBALL 1507 WINBURG
T04306	T4306	XXXXXX	INHOEK	95	S186 INTERSECT HARRISMITH	0.55	BORDER CHIVELSTON HARRISMITH
T04308	T4308	XXXXXX	MARTINDALE - FAIRVIEW	159	S848 INTERSECT BLOEMFONTEIN	1.29	BORDER FAIRVIEW 531 BLOEMFONTEIN
T04309	T4309	XXXXXX	GELUKSKOPJE - ROSMEAD	30	S645 INTERSECT VILJOENSKROON	0.56	BORDER ROSMEAD 289 VILJOENSKROON
T04312	T4312	XXXXXX	FEESHUIS - REENBOOG	69	S166 INTERSECT ODENDAALSRUS	0.76	BORDER REENBOOG EN FEESHUIS ODENDAALSRUS
T04313	T4313	XXXXXX	HELDERFONTEIN	101	S87 INTERSECT BOSHOF	4.99	BORDER WILGEBOOM 418 BOSHOF
T04316	T4316	S228	DOORNLAAGTE - NOOITGEDACHT	66	P1/2 INTERSECT WELKOM	2.00	BORDER MERIBAH 16 WELKOM
T04317	T4317	XXXXXX	ZOAR - BOSJESPAN	124	BORDER ZOAR 793 INTERSECT BULTFONTEIN	1.00	T3614 INTERSECT BULTFONTEIN
T04318	T4318	XXXXXX	DE RUST - O'BREIN	44	T3540 INTERSECT WESSELSBRON	1.00	BORDER O'BRIEN 241 WESSELSBRON
T04319	T4319	XXXXXX	LANGLAAGTE - GROTTKAU	86	S478 INTERSECT THEUNISSEN	1.29	BORDER BRAKLAAGTE EN LANGLAAGTE THEUNISSEN
T04320	T4320	XXXXXX	UITKOMST - WELGEVONDEN	74	S74 INTERSECT REITZ	1.10	BORDER UITKOMST 823 REITZ
T04321	T4321	XXXXXX	EBENHAEZER - WAAGSTUK	72	S73 INTERSECT REITZ	2.10	BORDER MOOIFONTEIN 238 REITZ
T04322	T4322	XXXXXX	NAUDSRUST - ONZE WONING	51	T2286 INTERSECT REITZ	1.70	BORDER ONZE WONING 608 REITZ
T04323	T4323	T2387	WELSTAND - VAN DER MERWES RUST	74	S906 INTERSECT REITZ	1.00	BORDER WELSTAND 782 REITZ
T04325	T4325	XXXXXX	UITRECHT - LORRAINE	29	S725 INTERSECT VILJOENSKROON	0.57	BORDER UTRECHT 183 VILJOENSKROON
T04326	T4326	XXXXXX	TRAACHA	221	T1192 INTERSECT ROUXVILLE	0.41	BORDER KORHAANFONTEIN 151 ROUXVILLE
T04327	T4327	XXXXXX	MERIPA - SKANSKOP	6	T1617 INTERSECT VREDEFORT	2.50	BORDER SKANSKOP VREDEFORT
T04328	T4328	XXXXXX	MORGENZON - JACOMINA	105	T1034 INTERSECT BRANDFORT	1.70	BORDER JACOMINA 122 BRANDFORT
T04329	T4329	T2895	MIDDEL - KARRIBIE	129	S1281 INTERSECT MARQUARD	0.82	BORDER KARIBI MARQUARD
T04330	T4330	XXXXXX	EENSGEVONDEN	126	S499 INTERSECT THEUNISSEN	0.21	BORDER EENSGEVONDEN STASIE THEUNISSEN
T04331	T4331	T1962	ROOILAAGTE - BESTERS WENS	117	S790 INTERSECT HARRISMITH	0.35	BORDER ROOILAAGTE HARRISMITH
T04332	T4332	XXXXXX	FRAAIUITZICHT - GOEIMOED	93	P9/1 INTERSECT BETHLEHEM	2.58	BORDER FRAAIUITZICHT 377 BETHLEHEM
T04333	T4333	XXXXXX	REITZ - GOEDVERWACHT	17	T3784 INTERSECT VREDEFORT	1.30	BORDER FRAAIUITZICHT 330 VREDEFORT
T04334	T4334	S145	MONTIVIDEO - KROMDRAAI	185	S145 INTERSECT EDENBURG	0.65	BORDER KROMDRAAI 596 EDENBURG
T04335	T4335	XXXXXX	KORTLAAGTE - DOORNLAAGTE	181	T4283 INTERSECT LUCKHOFF	5.48	BORDER KOORLAAGTE 451
T04336	T4336	XXXXXX	CYPRESS GROVE - JAGERS - RUST	52	T2328 INTERSECT PETRUS STEYN	4.35	T1689 INTERSECT PETRUS STEYN
T04337	T4337	XXXXXX	GROOTKRAAL - ZAMENLOOP	71	S43 INTERSECT REITZ	2.74	BORDER GROOTKRAAL REITZ
T04339	T4339	XXXXXX	KALLU - CONFIDO	71	S72 INTERSECT LINDLEY	2.42	BORDER CONFIDO 969 LINDLEY
T04340	T4340	XXXXXX	JAKOMINA - KLIPFONTEIN	73	S1123 INTERSECT REITZ	3.70	T2421 INTERSECT REITZ
T04341	T4341	XXXXXX	KROMDRAAI - RIVERINA	75	S688 INTERSECT WARDEN	1.05	RIVERINA 738 WARDEN
T04342	T4342	XXXXXX	RIETKUIL - DANIELSVLEI	65	P62/2 INTERSECT WESSELSBRON	3.70	BORDER DANIELSKUIL 265 WESSELSBRON

Comp No	Road No	Old No	Road Description	Topo No	Start Description	Kilometer	End Description
T04343	T4343	XXXXXX	OND 4-5 KLEIN FONTEINTJIE	125	S252 INTERSECT BRANDFORT	0.49	DUIEWENES 1195 BRANDFORT
T04346	T4346	XXXXXX	STRYDFONTEIN	88	P43/2 INTERSECT VENTERSBURG	1.37	BORDER STRYDFONTEIN 211 VENTERSBURG
T04347	T4347	T1905	ENDOR - ROOIBLOEM	101	S342 INTERSECT BOSHOF	1.30	T4347 INTERSECT BOSHOF
T04349	T4349	XXXXXX	ONS THUIS - FRANSHOEK	58	BORDER FRANSHOEK 606 INTERSECT MEMEL	0.81	P16/3 INTERSECT MEMEL
T04350	T4350	XXXXXX	GLASGOW	42	P42/1 INTERSECT BLOEMHOF	0.20	BORDER GLASGOW BLOEMHOF
T04351	T4351	T2999	MOOIKAMP - HABUTALI	131	S360 INTERSECT FICKSBURG	0.80	HABUTALI 499 FICKSBURG
T04352	T4352	XXXXXX	EENDRACHT - HERMON	74	S1421 INTERSECT REITZ	0.55	BORDER EENDRACHT 159 REITZ
T04353	T4353	XXXXXX	MANLYK - HERMON	74	S1421 INTERSECT REITZ	4.35	BORDER JAPAN 1070 REITZ
T04354	T4354	XXXXXX	AVONDZON - WELLINGTON	150	S9 INTERSECT FICKSBURG	2.59	BORDER WELLINGTON FICKSBURG
T04355	T4355	XXXXXX	EEDENSWAAG - BETTIE	132	A199 INTERSECT FOURIESBURG	4.35	BORDER BETTIE 909 FOURIESBURG
T04356	T4356	XXXXXX	JOLLY KOP - DE PAN	94	T526 INTERSECT BETHLEHEM	0.33	BORDER JOLLY KOP EN ZOMERLUST 651 BETHLEHEM
T04357	T4357	XXXXX	BLOEMFONTEIN TOWNLANDS - QUAGGAFC	158	S336 INTERSECT BLOEMFONTEIN	5.20	P77/5 INTERSECT BLOEMFONTEIN
T04359	T4359	XXXXXX	THE BEACON - WOLVEGATEN	107	S475 INTERSECT THEUNISSEN	1.59	BORDER MADELEINE 380 THEUNISSEN
T04360	T4360	XXXXXX	KAFFERRIVIER - STONE RIDGE	172	T127 INTERSECT BLOEMFONTEIN	0.73	BORDER STONE RIDGE BLOEMFONTEIN
T04361	T4361	T492	PAARDEKRAAL - VARENSFONTEIN	20	S240 INTERSECT HEILBRON	1.94	BORDER VARENSFONTEIN 1472 HEILBRON
T04362	T4362	XXXXXX	RIETFONTEIN - SONNEBLOM	74	T2410 INTERSECT REITZ	1.05	BORDER SONNEBLOM 422 REITZ
T04363	T4363	XXXXXX	HANNIESRUST - LANGESNEK	114	T537 INTERSECT KESTELL	0.97	BORDER 1/LANGESNEK 48 KESTELL
T04364	T4364	XXXXXX	THE PARK - NIEKERKS PLEIN	152	S121 INTERSECT JACOBSDAL	1.77	BORDER NIEKERKSPLEIN 67 JACOBSDAL
T04365	T4365	XXXXXX	CASINO - DEELPAN	143	P21/1 INTERSECT BLOEMFONTEIN	1.00	T4479 INTERSECT BLOEMFONTEIN
T04366	T4366	XXXXXX	LANGESPRUIT	73	P9/2 INTERSECT REITZ	0.60	BORDER LANGESPRUIT 334 REITZ
T04367	T4367	XXXXXX	YSNA - RUSTVLEI	63	S525 INTERSECT HOOPSTAD	2.50	BORDER VAN ZYLSPLAATS 291 HOOPSTAD
T04368	T4368	XXXXXX	ESSELENSRUST - MOOI VLEI	94	S177 INTERSECT KESTELL	1.45	BORDER MOOIVLEI 1499 KESTELL
T04369	T4369	XXXXXX	BRAKFONTEIN - THE RETREAT	163	P18/5 INTERSECT REITZ	0.49	BORDER BRAKFONTEIN REITZ
T04370	T4370	S295	ROSETTA - EERSTEKAMP	149	P18/5 INTERSECT FICKSBURG	0.66	BORDER EERSTE CAMP FICKSBURG
T04373	T4373	XXXXXX	LABOR - PAARDEWATER	92	P57/4 INTERSECT BETHLEHEM	4.83	S195 INTERSECT BETHLEHEM
T04374	T4374	XXXXXX	SALPETERKOP - DAMPOORT	183	BORDER GROOTKLOOF 1004 FARESMITH	2.42	S284 INTERSECT FAURESMITH
T04375	T4375	XXXXXX	STUURMANS DRIFT - RONDEBULT	38	T2073 INTERSECT VREDE	1.35	BORDER STUURMANS DRIFT 1239 VREDE
T04376	T4376	XXXXXX	LAPDOORN	41	S305 INTERSECT BLOEMHOF	5.15	BORDER LAPDOORN 27 BLOEMHOF
T04377	T4377	XXXXXX	AANMEKAAR	106	T1007 INTERSECT THEUNISSEN	0.33	BORDER 1/AANMEKAAR
T04379	T4379	S526	ROODEKRAAL NOORD- MEYERSKRAAL	63	P21/4 INTERSECT HOOPSTAD	5.49	S535 INTERSECT HOOPSTAD
T04380	T4380	XXXXXX	ETNA	83	S992 INTERSECT BULTFONTEIN	2.60	BORDER ETNA BULTFONTEIN
T04382	T4382	T969	EMMAUS - MAMRE	107	S478 INTERSECT THEUNISSEN	6.06	T5261 INTERSECT THEUNISSEN
T04383	T4383	XXXXXX	AANVANG - GELUKSKOPPIE	38	P18/11 INTERSECT VREDE	1.05	BORDER AANVANG 1268 VREDE
T04384	T4384	XXXXXX	JOESINASRUST	38	P18/11 VREDE	1.61	BORDER JOESINASRUST 520 VREDE
T04385	T4385	T1262	ZEVENFONTEIN - RUSTPLAATS	222	P18/1 INTERSECT ZASTRON	0.81	BORDER RUSTPLAATS 303 ZASTRON
T04386	T4386	XXXXXX	HARTEBEEFSFONTEIN	101	S402 INTERSECT HERTZOGVILLE	5.30	BORDER HARTEBEEFSFONTEIN 298 HERTZOGVILLE
T04387	T4387	XXXXXX	MEXICO - GRYSFONTEIN	174	S300 INTERSECT DEWETSDORP	2.58	BORDER GRYSFONTEIN 94 DEWETSDORP
T04388	T4388	XXXXXX	KLEINFONTEIN - FRAAIUITZICHT	15	T3762 INTERSECT VILJOENSKROON	1.94	BORDER FRAAIUITZICHT 189 VILJOENSKROON
T04390	T4390	XXXXXX	POPOLIS - ARCADIA	148	S353 INTERSECT FICKSBURG	0.60	BORDER ARCADIA 316 FICKSBURG
T04391	T4391	XXXXXX	TREKPOORT - ZWOL	121	T1937 INTERSECT BOSHOF	1.29	BORDER TREKPOORT 33 BOSHOF
T04392	T4392	XXXXXX	EENSGEVONDEN - SCHRAALFONTEIN	217	T2700 INTERSECT SPRINGFONTEIN	7.40	T2699 INTERSECT SPRINGFONTEIN
T04394	T4394	XXXXXX	BOTHASVLEI - MOEDERSDEEL	78	S471 INTERSECT MEMEL	1.05	BORDER MOEDERSDEEL 1206 MEMEL
T04395	T4395	XXXXXX	SCHADOVO - MELIEFE	148	S354 INTERSECT CLOCOLAN	3.00	BORDER MELIEFE 113 COCOLAN
T04396	T4396	XXXXXX	IRENE - ZWARTBULT	125	S102 INTERSECT BRANDFORT	1.87	BORDER GROOTVLEI 477 BRANDFORT
T04397	T4397	XXXXXX	BOSCHPAN	64	T3535 INTERSECT HOOPSTAD	1.77	BORDER BOSCHPAN 360 HOOPSTAD
T04398	T4398	XXXXXX	SMALBERGERSDAAL- WELVERDIEND	84	T3570 INTERSECT BULTFONTEIN	1.37	BORDER WELVERDIEND EN SMALBERGERSDAAL BULTFONTEIN
T04399	T4399	S518	RIETGAT - HERBOUW	42	S1144 INTERSECT HOOPSTAD	5.30	P42/1 INTERSECT HOOPSTAD
T04400	T4400	XXXXXX	ROODEDRAAI - KROMVALLEI	63	P46/1 INTERSECT HOOPSTAD	4.43	BORDER KROMVALLEI 69
T04403	T4403	XXXXXX	BETHEL - BULTHOEK	34	P36/4 INTERSECT HEILBRON	2.34	BORDER HILLSIDE 1613 HEILBRON
T04404	T4404	XXXXXX	LANGDEEL - TWEESPRUIT	69	S1044 INTERSECT KROONSTAD	0.79	BORDER TWEESPRUIT 1339 KROONSTAD
T04405	T4405	XXXXXX	VLAKLAAGTE - BLANTYRE	37	T679 INTERSECT CORNELIA	1.13	BORDER 1/VLAKLAAGTE CORNELIA
T04407	T4407	T2271	BRANDHOEK - MIDDELBULT	71	T2271 INTERSECT LINDLEY	0.30	BORDER MIDDELBULT LINDLEY
T04408	T4408	XXXXXX	GRUISFONTEIN - MELVILLE	174	KRUIS S300/S751 INTERSECT DEWETSDORP	3.22	BORDER GRYSFONTEIN 94 DEWETSDORP
T04409	T4409	XXXXXX	LIBERTAS - ABERFELDYSTASIETERREIN	95	S187 INTERSECT KESTELL	0.10	BORDER LIBERTAS 11648 KESTELL
T04410	T4410	XXXXXX	ERFENIS - LANGELEGEN	65	S631 INTERSECT WESSELSBRON	2.30	BORDER LANGELEGEN WESSELSBRON
T04411	T4411	XXXXXX	SMITHSKRAAL	80	S408 INTERSECT HERTZOGVILLE	4.40	BORDER SMITHSKRAAL 1519 HERTZOGVILLE

Comp No	Road No	Old No	Road Description	Topo No	Start Description	Kilometer	End Description
T04413	T4413	XXXXXX	KLIPHEUWEL - AVOCA	65	S1065 INTERSECT WESSELSBRON	4.83	BORDER AVACO WESSELSBRON
T04415	T4415	XXXXXX	BROKEN HILLS - VELSHOEK	128	P17/2 INTERSECT MARQUARD	0.33	BORDER BROKEN HILLS 276 MARQUARD
T04416	T4416	S606	BETHEL - VERLANGDE DEEL	148	S606 INTERSECT CLOCOLAN	5.60	BORDER BETH-EL CLOCOLAN
T04417	T4417	XXXXXX	VLAKFONTEIN - VLAKFONTEINSTASIETERR	92	T4373 INTERSECT BETHLEHEM	0.07	BORDER WILLOW-GLEN 215 BETHLEHEM
T04418	T4418	XXXXXX	MOOIGENOEG - THE HOPE	159	A114 INTERSECT BLOEMFONTEIN	0.23	BORDER MOOIGENOEG 1091 BLOEMFONTEIN
T04419	T4419	XXXXXX	RIBBLESDALE	159	A114 INTERSECT BLOEMFONTEIN	0.60	BORDER PLOT 2 VAN RIBBLESDALE BLOEMFONTEIN
T04422	T4422	T1792	KLEINDAM - UITKOMST	81	S428 INTERSECT HERTZOGVILLE	2.40	BORDER HELP ONS 812 HERTZOGVILLE
T04424	T4424	T2268	RIETFONTEIN - KLEINDEEL	72	P19/1 INTERSECT REITZ	1.10	BORDER KLEINDEEL 507 REITZ
T04425	T4425	XXXXXX	HENDRIK THERON	45	T3683 INTERSECT ALLANRIDGE	1.93	BORDER HENDRIK THERON 234 ALLANRIDGE
T04427	T4427	XXXXXX	DANKBAAR - BRAKDAM	71	P19/1 INTERSECT REITZ	2.10	BORDER DANKBAAR REITZ
T04428	T4428	XXXXX	WELVERDIEND - DANKBAAR	71	T4427 INTERSECT LINDLEY	1.61	BORDER WELVERDIEND INTERSECT LINDLEY
T04429	T4429	XXXXXX	OASIS - UITKYK	84	P62/1 INTERSECT BULTFONTEIN	3.90	T3575 INTERSECT BULTFONTEIN
T04430	T4430	XXXXXX	DU TOITS KUILEN - BOESMANSKOP	100	T1755 INTERSECT BOSHOF	1.50	BORDER BOESMANSKOP 300 BOSHOF
T04431	T4431	XXXXXX	WINDHOEK	20	S240 INTERSECT HEILBRON	2.00	BORDER WINDHOEK 1785 HEILBRON
T04432	T4432	XXXXXX	ZAMEKOMST - BLYDSCHAP	73	T2426 INTERSECT REITZ	0.97	BORDER ZAMENKOMST 477
T04433	T4433	XXXXXX	MOOIHOEK - DAK POORT	175	T4076 INTERSEC THABA NCHU	4.40	BORDER MOOIHOEK 42 THABA NCHU
T04434	T4434	XXXXXX	WELGEDAAN - DIE VREDE	88	S77 INTERSECT L VENTERSBURG	0.80	DIE VREDE 623 VENTERSBURG
T04435	T4435	XXXXXX	DIAMANT - VAN ASWEGENSHOEK	60	S321 INTERSECT CHRISTIANA	4.10	1/VANASWEGENSHOEK 493 CHRISTIANA
T04436	T4436	XXXXXX	AVENHAM - BAUNTON	159	P55/1 INTERSECT BLOEMFONTEIN	1.20	BORDER 2/BAUNTON BLOEMFONTEIN
T04437	T4437	XXXXXX	HEREFORD - BOSCHRAND	217	T2699 INTERSECT SPRINGFONTEIN	0.33	BORDER BOSCHRAND 404 SPRINGFONTEIN
T04438	T4438	XXXXXX	INHOEK	226	S139 INTERSECT BETHULIE	0.16	BORDER DONKERPOORT BETHULIE
T04441	T4441	XXXXXX	WITLAAGTETE - GANNALEEGTE	123	S253 INTERSECT DEALESVILLE	1.94	BORDER GANNALEEGTE 1025 DEALESVILLE
T04443	T4443	XXXXXX	MOOIDEEL - OLIFANTSHOEK	68	S166 INTERSECT KROONSTAD	0.65	BORDER OLIFANTSHOEK 904 - MOOIDEEL 1683 INTERSECT KROONS
T04444	T4444	T1386	ERFENIS - ROEMRYK	187	T1386 INTERSECT REDDERSBURG	1.29	BORDER ERFENIS 206 REDDERSBURG
T04446	T4446	XXXXXX	ALOE 'A' - MERWETON	19	P30/1 INTERSECT HEILBRON	0.50	BORDER ALOEA 1652 INTERSECT HEILBRON
T04447	T4447	T1598	ALOE - AGNES	19	P30/1 INTERSECT HEILBRON	1.53	BORDER ALOE 1032 HEILBRON
T04449	T4449	XXXXXX	A/ROOIBLOEM - TAFELKOP	101	S342 INTERSECT BOSHOF	0.81	BORDER TAFELKOP 867 INTERSECT L BOSHOF
T04450	T4450	XXXXXX	KALKOENKRANS - STORMFONTEIN	219	S458 INTERSECT SPRINGFONTEIN	1.61	BORDER KALKOENKRANS 48 SPRINGFONTEIN
T04451	T4451	XXXXXX	VERWACHTING - HEIDELBERG	21&22	BORDER VERWACHTING FRANKFORT	4.60	P41/1 INTERSECT FRANKFORT
T04452	T4452	XXXXXX	HESSEBRON	33	1/HESSEBRON INTERSECT L HEILBRON	0.97	P36/3 INTERSECT L HEILBRON
T04453	T4453	XXXXXX	OLIVENFONTEIN	70	OLIEVENFONTEIN INTERSECT L EDENVILLE	1.29	S69 INTERSECT EDENVILLE
T04454	T4454	XXXXXX	MIDDELKROON	200	S660 INTERSECT SMITHFIELD	2.30	BORDER MIDDELKROON INTERSECT SMITHFIELD
T04455	T4455	XXXXXX	GEGUND	85	P39/1 INTERSECT BULTFONTEIN	0.97	BORDER GEGUND BULTFONTEIN
T04457	T4457	XXXXXX	GEORGE'S KRAAL - KEYTERSFONTEIN	76	S807 INTERSECT WARDEN	3.38	BORDER KEYTERSFONTEIN 1744 WARDEN
T04458	T4458	XXXXXX	1-4 GELUKSPAN-GROOT CONSTANTIA	65	BORDER 1/4 GELUKSPAN 328 INTERSECT WESSELSBRON	2.90	P68/1 INTERSECT WESSELSBRON
T04459	T4459	XXXXXX	ALBANIE - ERFDEEL	147	BORDER ALBANIE INTERSECT EXCELSIOR	0.97	S617 INTERSECT EXCELSIOR
T04460	T4460	XXXXXX	OORSPRONG - CALVINIA	112	S189 INTERSECT BETHLEHEM	3.87	BORDER OORSPRONGBERG 126 BETHLEHEM
T04462	T4462	XXXXXX	KRUISPOORT	203	P18/2 INTERSECT WEPENER	0.81	BORDER KRUISPOORT INTERSECT WEPENER
T04463	T4463	XXXXXX	DALEDON DOWNS - WONDERBOOM	203	P18/2 INTERSECT WEPENER	0.81	BORDER WONDERBOOM 98 WEPENER
T04464	T4464	XXXXXX	VANSTADENS RUST TOWNLANDS - GELUK	203	P18/2 INTERSECT VAN STADENS RUS	0.81	BORDER GELUK VAN STADENS RUS
T04465	T4465	XXXXXX	PLASSEY - MOOIHOEKDRAAI	213	P18/2 INTERSECT ZASTRON	0.97	BORDER MOOIHOEKDRAAI 452 INTERSECT ZASTRON
T04466	T4466	XXXXXX	WYNENDAEL - MOOIHOEKSDRAAI	213	S/3 INTERSECT ZASTRON	1.29	BORDER WYNENDAEL 361 INTERSECT ZASTRON
T04467	T4467	XXXXXX	WYNENDAL - NASEBY	213	T4466 INTERSECT ZASTRON	0.33	BORDER NASENB 59 ZASTRON
T04468	T4468	XXXXXX	WELTEVREDEN - PLASSEY	213	P18/2 T1273 KRUIS ZASTRON	0.33	BORDER LOWLANDS 503 ZASTRON
T04469	T4469	XXXXXX	PANDAM - ST. MARC	213	P18/2 INTERSECT ZASTRON	1.65	BORDER ST. MARC 326 ZASTRON
T04470	T4470	T1267	CAGLIARI	213	P18/2 INTERSECT ZASTRON	3.06	BORDER 3/GAGLIARI 228 ZASTRON
T04471	T4471	XXXXXX	CAGLIARI - PETRO	213	T4470 INTERSECT ZASTRON	0.33	BORDER PETRO 465 ZASTRON
T04472	T4472	XXXXXX	HOLFFONTEIN - NEWLAND	163 & 177	P18/4 INTERSECT HOBHOUSE	3.50	T4204 INTERSECT LADYBRAND
T04473	T4473	XXXXXX	GOEDE HOOP	99	T1757 INTERSECT BOSHOF	0.45	BORDER GANNAVLAKTE 19 BOSHOF
T04474	T4474	XXXXXX	KLEIN SWEET HOME - NAUWPOORT	6	S80 INTERSECT PARYS	0.45	BORDER NAUWPOORT 257 PARYS
T04475	T4475	XXXXXX	RUITJESPAN - STEENBOKPAN	62	S304 INTERSECT HOOPSTAD	4.40	P42/1 INTERSECT HOOPSTAD
T04476	T4476	XXXXXX	BEESTKRAAL - GLAUDINASDAL	63	BORDER HIBERNIA INTERSECT HOOPSTAD	2.74	T4399 INTERSECT HOOPSTAD
T04477	T4477	XXXXXX	OATLANDS	80	S321 INTERSECT HERTZOGVILLE	1.80	BORDER 1/OATLANDS HERTZOGVILLE
T04478	T4478	XXXXXX	PETRUS HENNENMAN - ZWARTPAN	68	P43/3 INTERSECT HENNENMAN	1.60	BORDER ZWARTPAN HENNENMAN

Comp No	Road No	Old No	Road Description	Topo No	Start Description	Kilometer	End Description
T04479	T4479	XXXXXX	QUAGGADAM - VAN WIJKS DEEL	124&143	T4365 INTERSECT BLOEMFONTEIN	1.13	BORDER CASINO EN VAN WIKKS DEEL 711 BFN
T04480	T4480	XXXXXX	DANIELSDEEL - GROENVLEI	63	S88 INTERSECT HOOPSTAD	2.90	P46/2 INTERSECT HOOPSTAD
T04481	T4481	XXXXXX	PLATJESFONTEIN - MORGENZON	173	T1359 INTERSECT REDDERSBURG	0.97	BORDER PLAATJESFONTEIN 95 REDDERSBURG
T04482	T4482	XXXXXX	WELKOM - LANGDRAAI	170	S648 INTERSECT PETRUSBURG	4.30	BORDER LANGDRAAI 130 PETRUSBURG
T04483	T4483	T808	ORANJE	202	S32 INTERSECT VAN STADENSURUS	0.65	P50/1 INTERSECT VAN STADENSURUS
T04484	T4484	XXXXXX	KLIPFONTEIN - PALMIETPOL	35	BORDER PALMIETKOL INTERSECT FRANKFORT	0.33	T487 INTERSECT FRANKFORT
T04485	T4485	XXXXXX	DOORNLAGTE - PLESSISDAM	181	T4283 INTERSECT FAURESMTIH	2.50	BORDER PLESSISDAM 452 FAURESMTIH
T04486	T4486	XXXXXX	SCHOOLPLAATS - CONFIDO	68	P99/1 (GOUDSTREET) INTERSECT HENNENMAN	0.37	STREET INTERSECT CONFIDO HENNENMAN
T04488	T4488	XXXXXX	CONSTANTIA	104	BORDER 9/10/CONSTANTIA INTERSECT FOURIESBURG	0.65	S234 INTERSECT FOURIESBURG
T04489	T4489	XXXXXX	VAN ZYLSRUST - DOONBULT	63	P21/4 INTERSECT HOOPSTAD	1.61	BORDER VAN ZYLSRUST 422 HOOPSTAD
T04490	T4490	T236	DELPORTS RUST - DE RUST	66	BORDER DELPORTS RUST WELKOM	0.97	T4316 INTERSECT WELKOM
T04491	T4491	XXXXXX	HOOGEROP - SCHEERPAN OOST	82	S312 INTERSECT HARRISMITH	0.81	BORDER 1/HOEROP 1240 HARRISMITH
T04492	T4492	XXXXXX	RENDEZVOUS - PERITH	15	S987 INTERSECT VILJOENSKROON	0.33	BORDER RENDESVOUS VILJOENSKROON
T04493	T4493	XXXXXX	EVANSWATER - HUNTERSBLT	15	P33/2 INTERSECT VILJOENSKROON	3.87	BORDER EVANSWATER 329 VILJOENSKROON
T04494	T4494	XXXXXX	WATERLOO - GLEN	29	P33/2 INTERSECT VILJOENSKROON	2.42	BORDER GLEN 477 VILJOENSKROON
T04495	T4495	XXXXXX	RAYNHAM-EASTBOURNE	28	T3734-T3735 INTERSECT BOTHAVILLE	7.10	S723 INTERSECT BOTHAVILLE
T04496	T4496	XXXXXX	VAN ZYLS RUST - MERSEY	28	P33/2 INTERSECT BOTHAVILLE	0.70	BORDER VAN ZYLSRUST 331 BOTHAVILLE
T04497	T4497	XXXXXX	MEYERSHOEK - SPRINGDALE	94	BORDER SPRINGDALE INTERSECT KESTELL	0.90	T2008 INTERSECT KESTELL
T04498	T4498	XXXXXX	BAS KOP - PICNIC BOSCH	88	T922 INTERSECT VENTERSBURG	1.20	BORDER PICNIC BOSCH 259 VENTERSBURG
T04499	T4499	XXXXXX	EBEN HAEZER - LYONS RUST	150	P18/6 INTERSECT FICKSBURG	0.33	BORDER LYONS RUST 507 FICKSBURG
T04501	T4501	XXXXXX	GUMTREE STASIE	149	S306 INTERSECT FICKSBURG	0.26	GUMTREE STASIE FICKSBURG
T04502	T4502	XXXXXX	PRYNN'S BERG - MAKODI	149	BORDER OF PRYNN'S BERG CLOCOLAN	2.42	BORDER OF MAKODI O/V1 CLOCOLAN
T04503	T4503	XXXXXX	THE PASSAGE	129	P17/2 INTERSECT MARQUARD	1.97	BORDER THE PASSAGE 158 MARQUARD
T04504	T4504	XXXXXX	MIDDELPUNT	144	S403 INTERSECT BLOEMFONTEIN	0.26	BORDER MIDELPUNT BLOEMFONTEIN
T04505	T4505	XXXXXX	EBENHAEZER - VLAKFONTEIN	145	S421 INTERSECT BRANDFORT	0.81	BORDER VLAKFONTEIN BRANDFORT
T04506	T4506	XXXXXX	MARTINA - PALMIETVLEI	145	T1123 INTERSECT BRANDFORT	2.42	BORDER PALMIETVLEI 928 BRANDFORT
T04507	T4507	XXXXXX	GROOT STRY - ZANDKRAAL	145	S496 INTERSECT VERKEERDEVLEI	0.80	BORDER ZANDKRAAL 31 VERKEERDEVLEI
T04508	T4508	XXXXXX	SANDSPRUIT - GROOTFONTEIN	145	T5673 INTERSECT VERKEERDEVLEI	0.75	BORDER GROOTFONTEIN 861 VERKEERDEVLEI
T04509	T4509	XXXXXX	SANDSPRUIT - DIE PAN	145	P49/1 INTERSECT VERKEERDEVLEI	2.00	BORDER DIE PAN 1034 VERKEERDEVLEI
T04510	T4510	T1074	GRASPAN - HESPERUS	126	T1069 INTERSECT BRANDFORT	2.80	BORDER GRASPAN 553 BRANDFORT
T04511	T4511	XXXXXX	GRASPAN - RENOSTERKOP	62	T4475 INTERSECT BLOEMHOF	1.25	BORDER GRASPAN 1217 BLOEMHOF
T04512	T4512	XXXXXX	BENONI	70	S69 INTERSECT STEYNSRUS	5.30	BORDER BENONI 662 STEYNSRUS
T04513	T4513	XXXXXX	WOODSTOCK	62	BORDER WOODSTOCK HOOPSTAD	2.20	WOODSTOCK HOOPSTAD
T04514	T4514	XXXXXX	BULTHOEK - BULTHOEK	73	S193 INTERSECT REITZ	1.13	BORDER KRAAL REITZ
T04515	T4515	XXXXXX	SAHARA - VOORSPOED	18	S147 INTERSECT KOPPIES	0.49	BORDER VOORSPOED 11 KOPPIES
T04517	T4517	XXXXXX	LEKKER DOORNS - MANITOBA	143	S389 INTERSECT BLOEMFONTEIN	1.64	BORDER MANITOBA 188 BLOEMFONTEIN
T04518	T4518	XXXXXX	STOOMHOEK - DEELHOEK	143	P21/1 INTERSECT SOUTPAN	0.88	BORDER DEELHOEK 8274 SOUTPAN
T04519	T4519	XXXXXX	BULTFONTEIN - KLEINHEUWEL	142	P59/1 INTERSECT BLOEMFONTEIN	1.30	BORDER BLOUWOLKAMP/KLEINHEUWEL BLOEMFONTEIN
T04520	T4520	XXXXXX	BOSCH RAND - WINBURG TOWNLANDS	127	A111 INTERSECT WINBURG	1.77	BORDER BOSCHRAND 863 WINBURG
T04521	T4521	XXXXXX	UITVLUGT - CAIRO	18	S451 INTERSECT KOPPIES	1.60	BORDER EERSTE GELUK KOPPIES
T04522	T4522	XXXXXX	GRAAF REINET - PALMIETFONTEIN	8	S70 INTERSECT SASOLBURG	5.96	BORDER PALMIETFONTEIN 550 SASOLBURG
T04524	T4524	XXXXXX	BOSCHKOP - BOSCHKOP	87	S484 INTERSECT VIRGINIA	0.65	BORDER BOSCHKOP 227 VIRGINIA
T04525	T4525	XXXXXX	SOETVELD - LEEUWKUIL	18	S154 INTERSECT KOPPIES	3.87	BORDER GEDULD 114 KOPPIES
T04526	T4526	XXXXXX	HOLFONTEIN - WILGERBOOM	92	S194 INTERSECT ARLINGTON	2.60	BORDER WILGERBOOM ARLINGTON
T04527	T4527	XXXXXX	ROODERAND	29	S183 INTERSECT BOTHAVILLE	0.97	BORDER ROODERAND BOTHAVILLE
T04528	T4528	XXXXXX	KLIPKRAAL - KLIPFONTEIN	226	P38/2 INTERSECT BETHULIE	11.90	BORDER KLIPFONTEIN 123 BETHULIE
T04529	T4529	XXXXXX	KLEINPLAAS - KARREEBOOM	226	T4528 INTERSECT BETHULIE	0.80	BORDER KARREEBOOM 288 BETHULIE
T04530	T4530	XXXXXX	OUDE STRYDPOORT - KLIPKRAAL	228	P38/2 INTERSECT BETHULIE	1.30	BORDER KLIPKRAAL 16 BETHULIE
T04531	T4531	XXXXXX	KLEIN MOORDENAARSPPOORT - ZOETVLEI *	218	P38/2 INTERSECT BETHULIE	2.40	BORDER KLEIN MOORDENAARSPUT 9 BETHULIE
T04532	T4532	XXXXXX	LESPERANCE - GLENDOWER	219	S31 INTERSECT BETHULIE	5.20	T2682 INTERSECT BETHULIE
T04533	T4533	XXXXXX	GLASSFORD - GLASSFORD NEW	219	S31 INTERSECT BETHULIE	0.16	WINTERHOEK BETHULIE
T04534	T4534	XXXXXX	GLASSFORD	228	P38/1 INTERSECT BETHULIE	0.60	BORDER WINTERSHOEK BETHULIE
T04535	T4535	XXXXXX	BOORFONTEIN - INVINCIBLE	219	P38/1 INTERSECT BETHULIE	0.09	BORDER INVINCIBLE 318 BETHULIE
T04536	T4536	XXXXXX	ERFENIS	92	S1043 INTERSECT REITZ	0.80	BORDER ERFENIS REITZ
T04537	T4537	XXXXXX	SHEILA - LOVAT	70	P23/2 INTERSECT STEYNSRUS	0.90	BORDER EKSTEENSTATIE 647 STEYNSRUS
T04538	T4538	T1497	TRIDAM - UNION	210	S119 INTERSECT SMITHFIELD	2.60	BORDER TRIDAM 741 SMITHFIELD

Comp No	Road No	Old No	Road Description	Topo No	Start Description	Kilometer	End Description
T04539	T4539	XXXXXX	SLOOTKRAAL	33	S163 INTERSECT HEILBRON	0.65	BORDER SLOOTKRAAL 186 SASOLBURG
T04540	T4540	XXXXXX	AANDENKEN - DANKBAAR	71	P19/1 INTERSECT REITZ	0.80	T2272 INTERSECT REITZ
T04541	T4541	XXXXXX	DOORNKOP	120	S313 INTERSECT BOSHOF	2.10	BORDER DOORNKOP 860 BOSHOF
T04542	T4542	XXXXXX	FOURIESBURG TOWNLANDS- ARNO	132	FOURIESB TOWNLANDS INTERSECT FOURIESBURG	0.97	BORDER ARNO 98 FOURIESBURG
T04543	T4543	XXXXXX	ARNO	132	P18/8 INTERSECT FOURIESBURG	0.33	BORDER ARNO 98 FOURIESBURG
T04544	T4544	XXXXXX	IRAMA - FOURIMA	132	P18/8 INTERSECT FOURIESBURG	0.14	BORDER FOURINA 72 INTERSECT FOURIESBURG
T04545	T4545	XXXXXX	MELSETTER - VAALKRANS	113	P18/8 INTERSECT BETHLEHEM	1.30	BORDER ZOETE INVAL 1171 BETHLEHEM
T04546	T4546	XXXXXX	BARNEA - ZOETE INVAL	113	P18/8 INTERSECT BETHLEHEM	1.33	BORDER SUSANNAS VLEI 1338 BETHLEHEM
T04547	T4547	XXXXXX	MOUNT ALYS - FULHAM	54	T667 INTERSECT TWEELING	2.30	BORDER FULHAM 59 TWEELING
T04548	T4548	XXXXXX	EEN SPRUIT - TOBOGO	162	P37/1 INTERSECT TWEESPRUIT	0.33	BORDER EEN SPRUIT 616 TWEESPRUIT
T04549	T4549	XXXXXX	EXCELSIOR TOWNLANDS - MOEDERSGIFT	147	P37/1 INTERSECT TWEESPRUIT	0.80	BORDER MOEDERSGIFT
T04552	T4552	XXXXXX	VAN NIEKERKSRUS	14	S834 INTERSECT ORKNEY	0.41	BORDER VAN NIEKERKSRUS 521 ORKNEY
T04553	T4553	XXXXXX	DOORNPAN - GANNAVLEI	85	S480 INTERSECT BULTFONTEIN	8.05	S480 INTERSECT BULTFONTEIN
T04554	T4554	XXXXXX	WITTEKOPJES	17	S275 INTERSECT VREDEFORT	0.49	BORDER WITTEKOPJES 169 VREDEFORT
T04555	T4555	XXXXXX	KLIPLAATDRIF - RESIDA	90	S42 INTERSECT SENEKAL	0.32	BORDER MIGNONETTE 90 SENEKAL
T04556	T4556	XXXXXX	SCHOONGEZICHT	110	T2481 INTERSECT SENEKAL	0.33	BORDER SCHOONGEZICHT SENEKAL
T04557	T4557	XXXXXX	TREKKERWEE - WEXFORT	91	P40/1 INTERSECT REITZ	0.24	BORDER WAXFORT REITZ
T04558	T4558	XXXXXX	TRIANGLE - BLUEGUM	157	S141 INTERSECT BLOEMFONTEIN	1.25	BORDER BLUEGUM/BLUEGUMBOOM BLOEMFONTEIN
T04559	T4559	XXXXXX	HELP-MY-VOORT - ELLENBOOGLEEGTE	64	BORDER HELP-MY-VOORT HOOPSTAD	7.20	P14/2 INTERSECT HOOPSTAD
T04560	T4560	XXXXXX	ENON - MIDDELWATER	75	S918 INTERSECT HARRISMITH	0.97	GATE MIDDELWATER HARRISMITH
T04561	T4561	XXXXXX	ASTBURY - SWELLENDAAM	49	T344 INTERSECT KROONSTAD	1.84	BORDER SWELLENDAAM KROONSTAD
T04562	T4562	XXXXXX	GLEN ROSS	87	S988 INTERSECT VIRGINIA	4.15	S988 INTERSECT VIRGINIA
T04563	T4563	XXXXXX	STILLE WONING - GLEN ROSS	87	S988 INTERSECT VIRGINIA	4.33	T4562 INTERSECT VIRGINIA
T04564	T4564	XXXXXX	ROOSBANK - CANAAN	33	S913 INTERSECT HEILBRON	4.48	BORDER CONAAN 35 HEILBRON
T04566	T4566	XXXXXX	WILDEBEESTFONTEIN - DORASDEEL	146	P49/1 INTERSECT VERKEERDEVLEI	0.10	DORASDEEL 375 VERKEERDEVLEI
T04567	T4567	XXXXXX	BETHANY - ELIM	186	S657 INTERSECT REDDERSBURG	0.20	BORDER ELIM 550 REDDERSBURG
T04568	T4568	XXXXXX	GELUKSDAM - DE HOOP	186	T1370 INTERSECT REDDERSBURG	0.97	BORDER GELUKSDAM 551 REDDERSBURG
T04569	T4569	XXXXXX	HOLMDENE - KINDERSPRUIT	172	S743 INTERSECT REDDERSBURG	0.10	BORDER KINDERSPRUIT 120 REDDERSBURG
T04570	T4570	XXXXXX	HATFIELD - GALIPPOLI	172	S299 INTERSECT BLOEMFONTEIN	0.81	BORDER GOLIPPOLI BLOEMFONTEIN
T04571	T4571	XXXXXX	KRAPFONTEIN	172	S299 INTERSECT BLOEMFONTEIN	0.27	BORDER 1/ KRAPFONTEIN BLOEMFONTEIN
T04572	T4572	XXXXXX	KRAPFONTEIN	172	S299 INTERSECT BLOEMFONTEIN	0.30	BORDER KRAPFONTEIN BLOEMFONTEIN
T04573	T4573	XXXXXX	WONDERKLIP - BEKERFONTEIN	172	WONDERKLIP 1637 INTERSECT BLOEMFONTEIN	0.16	BORDER BEKERFONTEIN 253 BLOEMFONTEIN
T04574	T4574	XXXXXX	BEKERFONTEIN - BLAAUWBANK	172	S1497 INTERSECT BLOEMFONTEIN	2.10	BORDER BEKERFONTEIN/BLAAUWBANK BLOEMFONTEIN
T04575	T4575	XXXXXX	FAIRVIEW - KOLBE	158	BORDER FAIRVIEW 2539 BLOEMFONTEIN	0.10	BORDER KOLBE 1538 BLOEMFONTEIN
T04576	T4576	XXXXXX	THE HOPE ORCHARDS - KOLBE	158	BORDER 15/THE HOPE ORCHARDS 2373 BLOEMFONTEIN	0.10	BORDER KOLBE 1538 BLOEMFONTEIN
T04578	T4578	XXXXXX	KLEINVLEI - ZOO ALS HET	176	P18/4 INTERSECT HOBHOUSE	1.10	BORDER ZOO ALS HET HOBHOUSE
T04579	T4579	XXXXXX	ATALANTA	177	P18/4 INTERSECT LADYBRAND	0.62	BORDER MOOIHOEK LADYBRAND
T04580	T4580	XXXXXX	ATALANTA-COMMISSIE POORT SCHOOL ST	177	P18/4 INTERSECT LADYBRAND	1.00	BORDER COMMISSIE POORT 23 LADYBRAND
T04581	T4581	XXXXXX	MONTE CARLO - ZULEIMA	177	P18/4 INTERSECT LADYBRAND	0.07	BORDER ZULEIMA 391
T04582	T4582	XXXXXX	CLIFTON - ROOIKRAAL	89	S1104 INTERSECT STEYNSRUS	1.21	BORDER ROOIKRAAL 172 STEYNSRUS
T04583	T4583	T3002	KOMWEER - BRAKPAN	131	P13/1 INTERSEC ROSENDAL	0.90	BORDER KOMWEER 937 ROSENDAL
T04584	T4584	XXXXXX	DE HOOP	162	P37/1 INTERSECT TWEESPRUIT	5.00	S34 INTERSECT TWEESPRUIT
T04585	T4585	XXXXXX	WESSELSVAL - ALTONA	149	S872 INTERSECT CLOCOLAN	1.77	BORDER 2/ALTONA 267 CLOCOLAN
T04586	T4586	XXXXXX	RIET RIVIER SETTLEMENT EAST	152	S121 INTERSECT JACOBSDAL	2.90	S121 INTERSECT JACOBSDAL
T04589	T4589	XXXXXX	B100 - RIET RIVIER SETTLEMENT EAST	152	P8/2 INTERSECT JACOBSDAL	5.30	S1462 INTERSECT JACOBSDAL
T04591	T4591	XXXXXX	RIET RIVIER SETTLEMENT EAST	152	S1461 INTERSECT JACOBSDAL	4.10	CAPE BORDER INTERSECT JACOBSDAL
T04592	T4592	XXXXXX	RIET RIVIER SETTLEMENT EAST	152	S1461 INTERSECT JACOBSDAL	2.40	CAPE BORDER INTERSECT JACOBSDAL
T04594	T4594	XXXXXX	FREDERICKS-FONTEIN - ENKELE BULT	179	S558 INTERSECT LUCKHOFF	1.22	BORDER ENKELE BULT 868 LUCKHOFF
T04596	T4596	XXXXXX	STERKFONTEIN - THE WILLOWS	158	BORDER 3/1/STERKFONTEIN 213 BLOEMFONTEIN	3.00	P221 INTERSECT BLOEMFONTEIN
T04597	T4597	XXXXXX	RIVERVIEW - MARA	75	S74 INTERSECT REITZ	1.93	BORDER MARA REITZ
T04598	T4598	XXXXXX	MERWESRUST - DROEGEHOEK	36	INTERSECT T684	0.25	INTERSECT ASQUITH
T04599	T4599	XXXXXX	SUMMERROSE - BURGDORF	62	T3514 INTERSECT BLOEMHOF	6.70	BORDER BURGDORF BLOEMHOF
T04600	T4600	XXXXXX	FICKSBURG TOWNLANDS - BETSY'S DAAL	150	FICKSBURG TOWNLANDS	1.92	BORDER BETSY'S DAAL 256 FICKSBURG
T04601	T4601	XXXXXX	SCHAFTFONTEIN - SMALDEEL	16	P33/3 INTERSECT VREDEFORT	1.90	S35 INTERSECT VREDEFORT
T04603	T4603	XXXXXX	BUFFELSVLEI - MORGENZON	22	S1170/S765 INTERSECT FRANKFORT	1.40	BORDER BUFFELSVLEI FRANKFORT
T04604	T4604	XXXXXX	SPRINGBOK - BRAKPAN	21	S773 INTERSECT FRANKFORT	0.38	BORDER BRAKPAN FRANKFORT
T04605	T4605	XXXXXX	HOME - HOPEWELL	22	P41/1 INTERSECT VILLIERS	5.90	T727 INTERSECT VILLIERS
T04606	T4606	XXXXXX	PIENAARSVALLEY	22	S1056 INTERSECT VILLIERS	1.60	BORDER PIENAARSVLEY VILLIERS
T04607	T4607	XXXXXX	BLOEMHOF - STOFKRAAL	198	S543 INTERSECT EDENBURG	0.26	BORDER MORGENZON 339 EDENBURG

Comp No	Road No	Old No	Road Description	Topo No	Start Description	Kilometer	End Description
T04608	T4608	XXXXXX	KLEIN TAPFONTEIN - BAKENKOP	198	BORDER TAPFONTEIN 116 EDENBURG	5.10	BORDER BAKENKOP 467 EDENBURG
T04609	T4609	XXXXXX	DE HOEK - LANGVLAKTE	198	P54/3 INTERSECT EDENBURG	3.20	T4608 INTERSECT EDENBURG
T04610	T4610	XXXXXX	FONTEINJIE - AASVOGELKNOP	198	T4609 INTERSECT EDENBURG	1.93	BORDER AASVOGEL KNOP 623 EDENBURG
T04611	T4611	XXXXXX	DRAAIHOEK "A" - EDENBURG TOWNLANDS	185	P54/3 INTERSECT EDENBURG	0.40	BORDER DRAAIHOEK 479 EDENBURG
T04612	T4612	XXXXXX	AANELKAARSKRAAL - GOEDEHOOP	185	T2572 INTERSECT EDENBURG	1.60	BORDER GOEDEHOOP 211 EDENBURG
T04613	T4613	XXXXXX	BETHANY - ELIM	186	S657 INTERSECT REDDERSBURG	1.20	BORDER BETHANY 160 REDDERSBURG
T04614	T4614	XXXXXX	MEADOWS B - COURLAND	198	S543 INTERSECT EDENBURG	1.20	BORDER MEADOWS EDENBURG
T04615	T4615	XXXXXX	ESSEX - MARIENDAL	47	S173 INTERSECT KROONSTAD	13.88	S1085 INTERSECT KROONSTAD
T04616	T4616	T267	TWEEDAM - BLESBOLKLAAGTE	46	INTERSECT S173 KROONSTAD	1.00	BORDER MIDDELDEEL KROONSTAD
T04617	T4617	XXXXXX	TEMPE - ELLENSDAL	47	T285 INTERSECT KROONSTAD	3.20	BORDER ELLENSDAL 640 KROONSTAD
T04619	T4619	XXXXX	DE HOOP - BONANZA	177	T3191 INTERSECT LADYBRAND	0.90	BORDER BONAZA 959 LADYBRAND
T04620	T4620	XXXXXX	DE HOEK "B" - MODDERFONTEIN	177	P18/4 INTERSECT LADYBRAND	0.30	DE HOEK INTERSECT LADYBRAND
T04621	T4621	T4584	DE HOOP	163	P48/1 INTERSECT TWEESPRUIT	0.20	BORDER DE HOOP 124
T04623	T4623	XXXXXX	MELBA - MARIBA	61	P34/1 INTERSECT HERTZOGVILLE	0.10	BORDER MELBA HERTZOGVILLE
T04625	T4625	XXXXXX	ENKELDOORN - SPYTFONTEIN	47	S183 INTERSECT KROONSTAD	0.10	BORDER SPYTFONTEIN 63 KROONSTAD
T04626	T4626	XXXXXX	BELLA VISTA - ERFBLOEM	107	T969 INTERSECT THEUNISSEN	0.50	BORDER BELLA VISTA 522 THEUNISSEN
T04627	T4627	XXXXXX	NEWMARKET - RAYTON	158	S850 INTERSECT BLOEMFONTEIN	0.10	BORDER PLOT 3 RAYTON431 BLOEMFONTEIN
T04628	T4628	XXXXXX	LILYVALE	158	S1013 INTERSECT BLOEMFONTEIN	0.39	BORDER 3/LILYVALE 2313 BLOEMFONTEIN
T04629	T4629	XXXXXX	LILYVALE	158	T4628 INTERSECT BLOEMFONTEIN	0.20	BORDER 25/LILYVALE 2313 BLOEMFONTEIN
T04630	T4630	XXXXXX	DREYERSKOP-MOND VAN OTTERSPRUIT	46	MOND VAN OTTERSPRUIT BOTHAVILLE	1.00	INTERSECT S197 BOTHAVILLE
T04631	T4631	XXXXXX	ROOIDAM - VREUGDE	171	T4881 INTERSECT REDDERSBURG	1.04	BORDER VREUGDE 1179 REDDERSBURG
T04632	T4632	XXXXXX	PALMIETFONTEIN - DRIEPAN	187	BORDER OF DRIEPAN REDDERSBURG	3.20	T 1356 INTERSECT REDDERSBURG
T04633	T4633	XXXXXX	O'RELLY - ROSEMARY	123	T1894 INTERSECT DEALESVILLE	1.00	BORDER BRERETON 552 DEALESVILLE
T04634	T4634	XXXXXX	ROODEDRAAI - SERINGKOP	63	P46/2 INTERSECT HOOPSTAD	1.20	BORDER ROODEDRAAI
T04635	T4635	XXXXXX	ROOIHOOGTE - GROENKLOOF	131	BORDER ROOIHOOGTE 908 FICKSBURG	0.16	BORDER GROENKLOOF SUBD 1 137 FICKSBURG
T04636	T4636	XXXXXX	DEALESGIFT - RIBBLESDALE	159	A114 INTERSECT BLOEMFONTEIN	1.20	BORDER 4/RIBBLESDALE 1506
T04638	T4638	T3478	KAALSPRUIT - THE MEADOWS	172	T104 INTERSECT BLOEMFONTEIN	0.50	BORDER THE MEADOWS 482 BLOEMFONTEIN
T04639	T4639	XXXXXX	DE HOEK - BRANDWACHT	130	S443 INTERSECT MARQUARD	2.10	BORDER DE HOEK 252 MARQUARD
T04640	T4640	XXXXXX	LEEUWSPRUIT - VLAKSPRUIT	17	P33/2 INTERSECT VREDEFORT	0.50	BORDER O/V 2 VLAKSPRUIT 1180 VREDEFORT
T04641	T4641	XXXXXX	LEEUWSPRUIT - VLAKSPRUIT	17	P33/2 INTERSECT VREDEFORT	0.40	BORDER O/V 2 VLAKSPRUIT VREDEFORT
T04642	T4642	XXXXXX	DE RUST - UITKYK	121	T1910 INTERSECT BOSHOF	2.80	BORDER DE RUST 1273 BOSHOF
T04643	T4643	XXXXXX	LIBERTAS - BLAAUW BLOEMETJIES LAAGTE	75	S804 INTERSECT HARRISMITH	0.70	BORDER SANDDRAAI HARRISMITH
T04644	T4644	T336	ZUIDHOEK - DOORNLAND	49	S1061 INTERSECT EDENVILLE	1.40	BORDER AUIDHOEK 1769/DOORNLAND 649 EDENVILLE
T04645	T4645	XXXXXX	DRIEKOPPIES - DE HOEK	57	S1142 INTERSECT MEMEL	2.50	BORDER DE HOEK 234 MEMEL
T04647	T4647	XXXXXX	VEELGEPRaat - HAYFIELD "A"	89	S348 INTERSECT SENEKAL	3.50	BORDER 3/ EVENSTON "A" 115 SENEKAL
T04648	T4648	XXXXXX	ZAANDAM - DOLORES	62	S977 INTERSECT HOOPSTAD	2.70	BORDER DOLORES HOOPSTAD
T04649	T4649	XXXXXX	ZWARTPAN	68	S51 INTERSECT HENNINGMAN	0.40	BORDER ZWARTPAN 572 INTERSECT HENNINGMAN
T04650	T4650	T649	MAMRE - ZAMENKOMST	35	S823 INTERSECT TWEELING	1.48	BORDER WILTSHIRE 510 TWEELING
T04651	T4651	XXXXXX	MOUNT CARMEL - KLEINPLAATS	176	P18/4 INTERSECT LADYBRAND	0.80	BORDER KLEINPLAATS LADYBRAND
T04652	T4652	XXXXXX	TRAFFORD - WELTEVREDEN	8	S70 INTERSECT SASOLBURG	2.88	BORDER WELTEVREDEN SASOLBURG
T04654	T4654	XXXXXX	VOORREG - SCHUINSPAADJES	52	S65 INTERSECT PETRUS STEYN	1.20	BORDER SCHUINSPAADJES PETRUS STEYN
T04655	T4655	XXXXXX	WAAIHEUWEL - CAMPEN	117	S790 INTERSECT HARRISMITH	1.80	BORDER CAMPEN HARRISMITH
T04658	T4658	XXXXXX	HEATHERDENE - SWEETHOME	54	T2379 INTERSECT TWEELING	4.80	BORDER SWEETHOME 499 TWEELING
T04659	T4659	XXXXXX	KLIPKOP - WINDPOORT	232	T1488 INTERSECT ALIWAAL NOORD	2.50	BORDER 1/KLIPKOP 54 ALIWAAL NOORD
T04660	T4660	XXXXXX	VRIENDSCHAP - TRAFALGAR	54	T2378 INTERSECT REITZ	2.40	BORDER TRAFALGAR REITZ (TO BORDER)
T04662	T4662	XXXXXX	LOUDON - BALTESPOORT	16	T3777 INTERSECT VILJOENSKROON	2.10	BORDER BALTESPOORT 998 VILJOENSKROON
T04663	T4663	XXXXXX	ROOIDAM - ROOIWALSDAM	123	S253 INTERSECT DEALESVILLE	2.50	BORDER ROOIWALSDAM 153 DEALESVILLE
T04664	T4664	XXXXXX	BOTHAS PUT - OU BOTHAS HOEK	139	S141 INTERSECT BOSHOF	3.10	BORDER OU BOTHAS HOEK 1073 BOSHOF
T04665	T4665	XXXXXX	DRIEKUIL ZUID - CORNELIAS	47	S173 INTERSECT KROONSTAD	0.50	BORDER HAARLEM/CORNELIASHOEK KROONSTAD
T04666	T4666	XXXXXX	NEWMARKET - RAYTON	158	S850 INTERSECT BLOEMFONTEIN	0.80	BORDER PLOT 20 RAYTON 431 BLOEMFONTEIN
T04667	T4667	XXXXXX	AIDELAIDE - WELVERDIEND	158	P77/6 INTERSECT BLOEMFONTEIN	0.30	2/ ADELAIDE 2874 BLOEMFONTEIN
T04668	T4668	XXXXXX	REINEVELD - KOPJE ALLEEN	132	P18/7 INTERSECT FICKSBURG	2.20	BORDER UITKYK FICKSBURG
T04669	T4669	XXXXXX	KALKOEN - KIMBERLEY	35	P41/2 INTERSECT FRANKFORT	3.40	BORDER GROENPAN 1261 FRANKFORT
T04670	T4670	XXXXXX	VILJOENSVLEI - CLONDRINA	35	P41/2 INTERSECT FRANKFORT	2.00	BORDER KIMBERLEY FRANKFORT
T04671	T4671	XXXXXX	ARCADIA "A"	36	S53 INTERSECT TWEELING	0.50	BORDER ONDV 1 ARCADIA "A" 1081

Comp No	Road No	Old No	Road Description	Topo No	Start Description	Kilometer	End Description
T04672	T4672	XXXXXX	DEELFONTEIN - MOOIHOEK	6	S80 INTERSECT PARYS	2.00	BORDER MOOIHOEK 182 PARYS
T04675	T4675	XXXXXX	BLOEMFONTEIN - WOLZAK	68	S236 INTERSECT HENNENMAN	2.00	BORDER BLOEMFONTEIN/WOLZAK HENNENMAN
T04676	T4676	XXXXXX	WELVERDIEND - RUSTBANK	68	S257 INTERSECT HENNENMAN	2.80	BORDER SPESBONA 1724 HENNENMAN
T04677	T4677	XXXXXX	VADERSDEEL - GREENLANDS	68	S257 INTERSECT HENNENMAN	0.50	BORDER IRENE 548/GEVONDEN 2044 HENNENMAN
T04678	T4678	T410	BRAKPUT - BRAKFONTEIN	68	S1069 INTERSECT KROONSTAD	0.70	BORDER GEDULD KROONSTAD
T04679	T4679	XXXXXX	BOSCHRAND - WILGEBOSCH	17	S717 INTERSECT VREDEFORT	1.40	BORDER BOSCHRAND 627 VREDEFORT
T04680	T4680	T206	DIRKSBURG - SAAIPLAAS	87	S211 INTERSECT VIRGINIA	0.50	BORDER KAALVALLEI VIRGINIA
T04681	T4681	XXXXXX	BLAAWBANK - SOUTHFIELDS	172	S1215 INTERSECT BLOEMFONTEIN	6.00	BORDER SOUTHFIELDS/SWEETBANK BLOEMFONTEIN
T04682	T4682	XXXXXX	BULTFONTEIN - MAGDALA	84	P21/3 INTERSECT BULTFONTEIN	2.20	BORDER 9/ MAGDALA 344 BULTFONTEIN
T04683	T4683	XXXXXX	DE WERF - STERKFONTEIN	154	S122 INTERSECT PETRUSBURG	0.70	BORDER STERKFONTEIN PETRUSBURG
T04684	T4684	XXXXXX	MAZELSPRUIT - DOORNEK	107	T930 INTERSECT WINBURG	1.40	BORDER MAZELSPRUIT 1 WINBURG
T04685	T4685	XXXXXX	NUWEMOED - DORINGKLOOF	87	P94/1 INTERSECT VIRGINIA	0.30	BORDER NUWE MOED 534 VIRGINIA
T04686	T4686	XXXXXX	HAMS VERWACHT - MARSDEN	88	S311 INTERSECT HENNENMAN	1.20	BORDER HAMS VERWACHT 337 HANNENMAN
T04687	T4687	XXXXXX	FLIPPIE - VENTERSVLAKTE	88	P43/2 INTERSECT HENNENMAN	4.40	BORDER VOGGELSRAND HENNENMAN
T04688	T4688	XXXXXX	M.F. - GLIMLACH	110	P40/2 INTERSECT SENEKAL	0.15	BORDER GLIMLACH SENEKAL
T04689	T4689	XXXXXX	LILLIES COMFORT - RIETVLEI	110	P40/2 INTERSECT SENEKAL	1.10	BORDER LILLYS COMFORT 759 SENEKAL
T04690	T4690	XXXXXX	VAALKLIP - RIETVLEI	110	P40/2 INTERSECT SENEKAL	0.30	BORDER VAALKLIP 1387 SENEKAL
T04691	T4691	XXXXXX	BETHESDA - DEO	129	P40/2 INTERSECT MARQUARD	0.26	BORDER BETHESDA MARQUARD
T04692	T4692	XXXXXX	AQUA - DELVILLE WOOD	129	A135 INTERSECT MARQUARD	1.20	BORDER JACOBA 124 MARQUARD
T04693	T4693	XXXXXX	AURORA - VINE VILLA	129	P40/2 INTERSECT MARQUARD	0.30	BORDER HOLLANDIA MARQUARD
T04694	T4694	XXXXXX	PRODUCENT - STILLEWATER	21	S772 INTERSECT VILLIERS	1.60	T4271 INTERSECT VILLIERS
T04695	T4695	XXXXXX	WILGEPOORT - VERDRUK	21	T746 INTERSECT VILLIERS	0.30	BORDER SCHIKFONTEIN VILLIERS
T04697	T4697	XXXXXX	RUSTVLEI	63	S1330 INTERSECT HOOPSTAD	2.40	BORDER RUSTVLEI HOOPSTAD
T04698	T4698	XXXXXX	VAAL-LAAGTE - NAUDESFONTEIN	80	S408 INTERSECT HERTZOGVILLE	7.50	T1788 INTERSECT HERTZOGVILLE
T04699	T4699	XXXXXX	KARBA - KARBA	148	P17/1 INTERSECT MARQUARD	1.20	BORDER ONDV 2 KARBA 419 MARQUARD
T04700	T4700	XXXXXX	VOGELSTRUISFONTEIN-ZWARTFONTEIN	90	S669 INTERSECT SENEKAL	1.70	BORDER ZWARTFONTEIN 542 SENEKAL
T04701	T4701	XXXXXX	WEINIGHOOP - WEINIGHOOP	21	INTERSECT S772	0.20	INTERSECT WEINIGHOOP
T04702	T4702	XXXXXX	DINASDEEL - ELIZABETH	76	S789 INTERSECT HARRISMITH	2.40	BORDER ELIZABETH HARRISMITH
T04703	T4703	XXXXXX	DUIKFONTEIN - WILGENHOF	112	P57/4 INTERSECT BETHLEHEM	1.70	BORDER DUKFONTEIN 569 BETHLEHEM
T04704	T4704	XXXXXX	BLIGNAULTSRUST - BLIGNAUTS RUST	73	P41/3 INTERSECT REITZ	0.90	BORDER BLIGNAULTSRUST REITZ
T04705	T4705	XXXXXX	TWEELINGKOP - BERLIN	54	P41/2 INTERSECT TWEELING	1.00	BORDER BERLIN 1054 TWEELING
T04706	T4706	XXXXXX	BLOEMKRAAL - TWEELING	54	S1430 INTERSECT REITZ	4.40	BORDER AANDEEL REITZ
T04707	T4707	XXXXXX	ROEMRYK - WITBANK	53	P41/3 INTERSECT REITZ	1.10	BORDER WITBANK REITZ
T04708	T4708	XXXXXX	BLYDSCHAP - GEDULD	53	P41/3 INTERSECT REITZ	1.00	BORDER BLYDSCHAP REITZ
T04709	T4709	XXXXXX	GEOLOF - REITZ TOWNLANDS	73	T2352 INTERSECT REITZ	0.90	BORDER GEOLOF 810 EN REITZ TOWNLANDS
T04710	T4710	XXXXXX	ESPERANCE - BETTY	73	A116 INTERSECT REITZ	1.50	BORDER MIELIELAND REITZ
T04712	T4712	XXXXXX	OUDESGIFT - WONDERBOOM	69	S238 INTERSECT VENTERSBURG	2.40	BORDER DANKBAARSFTN 158/BLAAUWBOSCHJESFTN VENTERSB.
T04713	T4713	XXXXXX	DIE PAN - FREDERICKS FONTEIN	179	S558 INTERSECT LUCKHOFF	2.25	BORDER DIE PAN 1083 LUCKHOFF
T04714	T4714	XXXXXX	ST. LUCIA - STERKFONTEIN	92	S215 INTERSECT ARLINGTON	1.20	BORDER KEIGHLEY 228 ARLINGTON
T04715	T4715	XXXXXX	WILGEDRAAI - WILGEDRAAI	190	P18/3 INTERSECT HOBHOUSE	1.30	BORDER WILGEDRAAI 226 HOBHOUSE
T04716	T4716	XXXXXX	MOOIDOORNS - MOOIDOORNS	125	S103 INTERSECT BLOEMFONTEIN	1.70	BORDER TRINITAS/VLIEENDE HOLLANDER
T04717	T4717	XXXXXX	KALKBULT - WELTEVREDEN	124	S253 INTERSECT BLOEMFONTEIN	4.80	BORDER LEMOENKLOOF BLOEMFONTEIN
T04718	T4718	XXXXXX	COMMISSIE EILAND - COMMISSIE EILAND	14	S636 INTERSECT BOTHAVILLE	1.00	BORDER KOMMISSIE EILAND 28 BOTHAVILLE
T04719	T4719	XXXXXX	GLENDOVER - VAALBANK	124	T22 INTERSECT BLOEMFONTEIN	3.30	BORDER VAALBANK BLOEMFONTEIN
T04720	T4720	XXXXXX	MON REPOS - KAREEBOOM	128	S486 INTERSECT WINBURG	1.10	BORDER MON REPOS 666 WINBURG
T04722	T4722	XXXXXX	DE HOOGTE - GEDULDFONTEIN	69	P23/1 INTERSECT STEYNSRUS	0.10	BORDER DE HOOP 1715 STEYNSRUS
T04726	T4726	XXXXXX	ZOUTPAN - VAALPAN	168	P7/2 INTERSECT KOFFIEFONTEIN	1.30	BORDER VAALPAN KOFFIEFONTEIN
T04727	T4727	XXXXXX	KLEIN KATKOP - VOORSPOED	34	T1690 INTERSECT HEILBRON	0.03	BORDER VOORSPOED 1057 HEILBRON
T04728	T4728	T4622	DOORN RIVIER - MONSTARI	87	P1/2 INTERSECT VIRGINIA	2.30	SUBD 1 DOORN RIVIER 330 VIRGINIA
T04729	T4729	T950	OOSPRUIT - WELTEVREDEN	107	P17/3 INTERSEC THEUNISSEN	4.39	BORDER RIETFONTEIN THEUNISSEN
T04730	T4730	XXXXXX	ESTOIRE - SUNNYSIDE	159	SAND DU PLESSIS AVE INTERSECT ESTOIRE BLOEMFONTEIN	2.00	BORDER SUNNYSIDE 2620 BLOEMFONTEIN
T04731	T4731	XXXXXX	SUNNYSIDE	159	S1120 INTERSECT BLOEMFONTEIN	1.11	RENT AREA BLOEMFONTEIN
T04732	T4732	XXXXXX	LEITRIM	8	S70 INTERSECT SASOLBURG	0.50	SERVITUDE ON SUB 6 LEITRIM 926 SASOLBURG
T04733	T4733	XXXXXX	PLAATJIESKRAAL - FORTUIN	186	S145 INTERSECT REDDERSBURG	1.80	BORDER PLAATJIESKRAAL 605 REDDERSBURG
T04734	T4734	XXXXXX	WILLIEMOOR	85	P39/1 INTERSECT BULTFONTEIN	1.30	BORDER WILLIEMOOR 420 BULTFONTEIN
T04735	T4735	T1874	ZWAAIHOEK - BANK FONTEIN	142	P59/1 INTERSECT BLOEMFONTEIN	2.65	BORDER ZWAAIHOEK 1123

Comp No	Road No	Old No	Road Description	Topo No	Start Description	Kilometer	End Description
T04737	T4737	XXXXXX	BETHEL - ROODEBLOEM	52	P9/2 INTERSECT REITZ	3.20	T2342 INTERSECT REITZ
T04738	T4738	XXXXXX	PAARDEWATER - RETREAT	92	S195 INTERSECT BETHLEHEM	0.50	BORDER RETREAT BETHLEHEM
T04739	T4739	XXXXXX	OUDE HAMILBERG - KINGSTON	98	T1948 INTERSECT HARRISMITH	3.20	BORDER KINGSTON HARRISMITH
T04740	T4740	XXXXXX	KROMDRAAI - ODENDAAL RUST	55	S54 INTERSECT WARDEN	0.90	BORDER VOGELPAN WARDEN
T04741	T4741	XXXXXX	BISHOPS GLEN - MIMOSA PARK	144	S143 INTERSECT BLOEMFONTEIN	0.17	BORDER MIMOSA PARK 875 BLOEMFONTEIN
T04742	T4742	XXXXXX	DE HOEK - BLOEMSPRUIT	69	S1008 INTERSECT STEYNSRUS	3.10	BORDER BLOEMSPRUIT 837 INTERSECT STEYNSRUS
T04743	T4743	XXXXXX	MEYERSKRAAL - SPRINGVALLEY	109	S667 INTERSECT SENEKAL	0.45	BORDER WANDERER'S REST SENEKAL
T04744	T4744	XXXXXX	ROODEPOORT - MEMORY	188	T846 INTERSECT DEWETSDORP	1.00	BORDER BRON 585 DEWETSDORP
T04745	T4745	XXXXXX	MAJUBA - MAJUBA	112	T575 INTERSECT ROSENDAL	2.50	BORDER 1/MAJUBA 58 ROSENDAL
T04746	T4746	XXXXXX	BREDENKAMP	158	S145 INTERSECT BLOEMFONTEIN	1.90	BORDER 11/BREDENKAMP 2861 BLOEMFONTEIN
T04747	T4747	XXXXXX	DOORNPAN - RIETFONTEIN	85	P39/1 INTERSECT WELKOM	0.15	BORDER DOORNPAN 128 WELKOM
T04749	T4749	XXXXXX	WALKERSVLEI - LAFRANCE	86	S1084 INTERSECT WELKOM	5.70	P1/2 INTERSECT WELKOM
T04750	T4750	XXXXXX	DELPORTS RUST - DE RUST	66	P39/1 INTERSECT WELKOM	0.90	BORDER MIJGARDIE WELKOM
T04751	T4751	XXXXXX	WINDAM - MOOIVLAKTE	19	S973 INTERSECT HEILBRON	1.40	BORDER FAIRVIEW 1274 HEILBRON
T04752	T4752	XXXXXX	DIE POORT - BELFORT	145	S1032 INTERSECT BLOEMFONTEIN	2.80	BORDER MASSA/ZOAR BLOEMFONTEIN
T04753	T4753	XXXXXX	MISGUN - MERINOVLAKE	125	S103 INTERSECT BLOEMFONTEIN	1.30	BORDER MISGUN/MERINOVLAKE BLOEMFONTEIN
T04754	T4754	XXXXXX	MIDDELPUNT - ZYFERFONTEIN	7	S164 INTERSECT SASOLBURG	1.30	BORDER CAIRO 151 SASOLBURG
T04755	T4755	XXXXXX	ZYBRZNDINA - CLAUDIA	150	T3033 INTERSECT FICKSBURG	1.50	BORDER CLAUDIA FICKSBURG
T04756	T4756	XXXXXX	HERTZOGIA - TALBOLTON	17	S149 INTERSECT VREDEFORT	1.80	BORDER GEELBEKSVLEI 38 VREDEFORT
T04758	T4758	XXXXXX	SCHIETKOP - DROOGFONTEIN	7	S274 INTERSECT SASOLBURG	1.40	BORDER MAHEMSPAN 444 SASOLBURG
T04759	T4759	XXXXXX	MARA - VERGENOEG	7	P56/2 INTERSECT SASOLBURG	0.90	BORDER VERGENOEG 162 SASOLBURG
T04762	T4762	XXXXXX	WELGELUK	144	P55/1 INTERSECT BRANDFORT	0.40	BORDER WELGELUK 474 BRANDFORT
T04763	T4763	XXXXXX	BRAKFONTEIN - LOUVAIN	20	S160 INTERSECT ORANJEVILLE	1.90	BORDER LOUVAIN ORANJEVILLE
T04765	T4765	XXXXXX	ROSA - TOSKI	73	S74 INTERSECT REITZ	1.60	BORDER ROSA REITZ
T04766	T4766	XXXXXX	SANS SOUCI - BARTELLA	90	S1310 INTERSECT SENEKAL	1.00	BORDER CECILIA SENEKAL
T04767	T4767	XXXXXX	UITSPAN - CHARLEY'S HOPE	77	S56 INTERSECT MEMEL	2.30	BORDER HARLEY'S HOPE 307 MEMEL
T04770	T4770	XXXXXX	WERDA - DAGERAAD	95	S59 INTERSECT WARDEN	0.50	BORDER WERDA 1704 WARDEN
T04771	T4771	XXXXXX	SCHUILPLAATS - WISCONSIN	90	T2462 INTERSECT ARLINGTON	1.60	BORDER WISCONSIN ARLINGTON
T04772	T4772	XXXXXX	STERKFONTEIN - LIEFDE	36	S52 INTERSECT FRANKFORT	4.40	BORDER LIEFDE 621 FRANKFORT
T04773	T4773	XXXXXX	VRUCHGEBRUIK - LANGSPRUIT	36	P36/5 INTERSECT FRANKFORT	1.70	BORDER LANGSPRUIT 100 FRANKFORT
T04774	T4774	XXXXXX	BRANDENBURG - THE RETREAD	163	P18/4 INTERSECT LADYBRAND	1.30	BORDER THE RETREAD LADYBRAND
T04775	T4775	XXXXXX	GOEDGENOEG	57	P16/2 INTERSECT MEMEL	0.90	BORDER GOEDGENOEG 238 MEMEL
T04776	T4776	XXXXXX	RADLEY - MOKERSKRAAL	202	T775 INTERSECT VAN STADENSUS	3.00	BORDER MOKERRSKRAAL 55 VAN STADENSUS
T04778	T4778	XXXXXX	DRIEHOEK	158	N1/15 INTERSECT BLOEMFONTEIN	0.20	BORDER DRIEHOEK 2518
T04780	T4780	XXXXXX	KRANSFONTEIN - LEEUWKOP	94	P18/9 INTERSECT BETHLEHEM	0.08	BORDER LEEUWKOP 702 BETHLEHEM
T04781	T4781	XXXXXX	WILGER SPRUIT - MOOIBANK	74	S1421 INTERSECT REITZ	0.60	BORDER CROSSROAD REITZ
T04783	T4783	XXXXXX	NATAL - KROMLYN	75	P18/9 INTERSECT HARRISMITH	0.38	BORDER KROMLYN HARRISMITH
T04784	T4784	XXXXXX	ZANDHEUVEL - LANGVERWACHT	20	S160 INTERSECT HEILBRON	2.00	BORDER LANGVERWACHT HEILBRON
T04785	T4785	XXXXXX	WALTON - STERKFONTEIN	76	S693 INTERSECT WARDEN	3.40	BORDER STERKFONTEIN 73 MEMEL
T04786	T4786	XXXXXX	ATHENA - HELDENMOED	177	S616 INTERSECT LADYBRAND	0.10	BORDER GOUDSTRAAL LADYBRAND
T04787	T4787	T4016	SAHARA - GOEDGUNST	18	S791 INTERSECT KOPPIES	0.10	BORDER SAHARA 139 KOPPIES
T04788	T4788	XXXXXX	DRIEHOEK - RECLAIMED	157	S1268 INTERSECT BLOEMFONTEIN	1.40	BORDER DRIEHOEK/DECLAIMED
T04789	T4789	XXXXXX	WILDEALSFONTEIN - JAKHALSKOP	53	S1073 INTERSECT REITZ	1.80	BORDER 1/ JAKHALSKOP 1135 FRANKFORT
T04790	T4790	XXXXXX	HELENA	112	S1047 INTERSECT FOURIESBURG	0.10	BORDER HELENA FOURIESBURG
T04791	T4791	XXXXXX	MIDDELPAN - HEARTSEASE	10	T747 INTERSECT ORANJEVILLE	3.10	BORDER HEARTSEASE ORANJEVILLE
T04792	T4792	XXXXXX	RUSPLAAS - MIDDELPAN	10	T4791 INTERSECT ORANJEVILLE	1.50	BORDER HEARTSEASE ORANJEVILLE
T04793	T4793	XXXXXX	JAKHALSDANS - GROENEBLOEM	82	P34/2 INTERSECT HERTZOGVILLE	0.90	BORDER JAKHALSDANS 1429 HERTZOGVILLE
T04794	T4794	XXXXXX	SPITZKOP - WELGEVONDEN	210	P52/1 INTERSECT SMITHFIELD	1.04	BORDER WELGEVONDEN 473 SMITHFIELD
T04796	T4796	XXXXXX	WELGEDACHT - GROOTVALLEI	76	S807 INTERSECT WARDEN	0.30	BORDER GROOTVLEI 1738 WARDEN
T04797	T4797	XXXXXX	WOODLANS - DE FONTEIN	7	S171 INTERSECT SASOLBURG	1.80	BORDER DE FONTEIN SASOLBURG
T04798	T4798	XXXXXX	GEMSBOKHOEK-GEMSBOKHOEKSBERG	39	S15 INTERSECT VREDE	3.50	BORDER GEMSBOKHOEKSBERG VREDE
T04799	T4799	XXXXXX	ZAAIHOEK - KROM ELLENBOOG	73	S191 INTERSECT REITZ	2.90	BORDER ZAAIHOEK 465 REITZZ
T04800	T4800	XXXXXX	WORKSHOP	203	T783 INTERSECT VAN STADENSUS	1.60	3/ WORKSHOP 97 VAN STADENSUS
T04804	T4804	XXXXXX	MULLERSRUST - ERF "A" 32	8	S1080 INTERSECT SASOLBURG	0.50	BORDER ERF "A" 32 SASOLBURG
T04805	T4805	XXXXXX	KOEKEMOERSFONTEIN	102	P34/2 INTERSECT BOSHOF	1.00	BORDER SUB DIV 1 OF KOEKEMOERSFONTEIN 270
T04806	T4806	XXXXXX	KLIPDRIFT - WATERVAL	75	A141 INTERSECT WARDEN	1.00	BORDER WATERVAL 1021 WARDEN
T04807	T4807	XXXXXX	HESTER	75	S1378 INTERSECT WARDEN	0.40	BORDER SUB DIV 3 OF HESTER 1590 WARDEN

Comp No	Road No	Old No	Road Description	Topo No	Start Description	Kilometer	End Description
T04808	T4808	XXXXXX	LANGOUNT - HESTER	75	S807 INTERSECT WARDEN	1.00	BORDER SUB DIV 4 OF HESTER 1590 WARDEN
T04809	T4809	S789	WARDEN TOWNLANDS - RIETVLEI	75	S1311 INTERSECT WARDEN	1.40	BORDER RIETVALLEI 180 WARDEN
T04810	T4810	XXXXXX	LEEUPPOORT	76	S789 INTERSECT WARDEN	0.75	BORDER LEEUPPOORT 1795 WARDEN
T04811	T4811	XXXXXX	LEEUPPOORT NUWE PAD - LEEUPPOORT	76	S789 INTERSECT WARDEN	2.30	BORDER SUB DIV 1 OF LEEUPPOORT 1795 WARDEN
T04812	T4812	T2036	PATRYSHOEK - UNIE	76	S788 AANS WARDEN	2.30	BORDER UNIE 942 WARDEN
T04813	T4813	XXXXXX	GEDACHTENIS - BANKSPRUIT	76	S693 INTERSECT WARDEN	0.90	BORDER BANKSPRUIT 1109 WARDEN
T04814	T4814	XXXXXX	DE JAGERS RUST - GREYWELL B	97	S692 INTERSECT HARRISMITH	0.20	BORDER GREYWELL 1820 HARRISMITH
T04815	T4815	XXXXXX	SOMERSVLAKTE - SANDHURST	97	S691 S799 INTERSECT HARRISMITH	0.50	BORDER SUB DIV 2 OF SANDHURST 333 HARRISMITH
T04816	T4816	XXXXXX	WAPAD - CHATSWORTH	97	S61 INTERSECT HARRISMITH	5.50	BORDER CHATSWORTH 388 HARRISMITH
T04817	T4817	XXXXXX	VAALKOPPIES - OSKOP	145	S421 INTERSECT BLOEMFONTEIN	1.60	BORDER OSKOP 279 VERKEERDEVLEI
T04819	T4819	XXXXXX	NOOITGEDACHT - HELP-MEKAAR-VOO	65	T4410 INTERSECTION WESSELSBRON	0.50	BORDER HELPMYVOORT 279 WESSELSBRON
T04820	T4820	T3972	SCHUTTESRUST - WELGEGUND	33	T2937 INTERSECT HEILBRON	1.70	BORDER SCHUTTESRUST 201 HEILBRON
T04821	T4821	XXXXXX	ZONNESCHYN - SUSANAH	31	P56/1 INTERSECT KROONSTAD	0.10	BORDER SUSANAH 1556 KROONSTAD
T04822	T4822	XXXXXX	BOVENUIT	36	T666 INTERSECT TWEELING	1.15	BORDER SUB DIV 2 OF BOVENUIT 118 TWEELING
T04823	T4823	XXXXXX	MIDDELFontein - KALABASHOOGTE	153	P8/1 INTERSECT KOFFIEFontein	7.25	BORDER KALABASHOOGTE 163 JACOBSDAL
T04824	T4824	XXXXXX	WINBURG DORPS-KLIPLAATSFont.	108	S463 INTERSECT WINBURG	0.02	BORDER SUB DIV 12 OF KLIPLAATSFontein 37 WINBURG
T04825	T4825	XXXXXX	MAARTEVREDE	130	S1218 INTERSECT MARQUARD	0.50	BORDER SUB DIV 5 OF SUB DIV 2 OF MAARTEVREDE 388 MARQUARD
T04826	T4826	XXXXXX	BEUKES RUST - VARENSFontein	20	S240 INTERSECT ORANJEVILLE	0.30	BORDER SUBDIVISION 2 OF VARENSFontein 1472 ORANJEVILLE
T04827	T4827	T2650	BANKIES - LEVENSBRON	208	S127 INTERSECTION TROMPSBURG	1.50	BORDER LEVENSBRON "A" 255 TROMPSBURG
T04828	T4828	T2855	KLIPKUIL - SLANGFontein	184	P22/1 INTERSECT JAGERSFontein	2.10	BORDER COMMISSIEPOORT 174 JAGERSFontein
T04830	T4830	S137	STANDHOUWDAM	184	S117 / S118 / S571 INTERSECT JAGERSFontein	2.90	BORDER SUB DIV 4 OF STANDHOUWDAM 988 BLOEMFontein
T04831	T4831	XXXXXX	LORRAINE - FAIRVIEW	171	P22/1 INTERSECT BLOEMFontein	0.20	BORDER SUB DIV 1 OF LORRAINE 2767 BLOEMFontein
T04832	T4832	XXXXXX	LORRAINE - FAIRVIEW	171	P22/1 INTERSECT BLOEMFontein	0.15	BORDER LORRAINE 2767 BLOEMFontein
T04833	T4833	S285	STEILKOP - TWYFELFontein	171	S284 INTERSECTION BLOEMFontein	10.80	T3335 INTERSECTION BLOEMFontein
T04834	T4834	XXXXXX	KALKBULT	171	P22/1 INTERSECT BLOEMFontein	0.10	BORDER KALKBULT 2704 BLOEMFontein
T04835	T4835	XXXXXX	COSMO - KLEIN CONSTANTIA	21	S159 INTERSECT FRANKFORT	6.65	BORDER KLEIN CONSTANTIA 1010 FRANKFORT
T04836	T4836	XXXXXX	VERLIESFontein - ROMA	223	A143 INTERSECT ZASTRON	0.06	BORDER ROMA 531 ZASTRON
T04837	T4837	XXXXXX	STERKFontein - ZWARTFontein	223	S373 INTERSECTION ZASTRON	0.55	BORDER ZWARTFontein 146 ZASTRON
T04838	T4838	XXXXXX	GRASBULT - HANGKLIP	224	P53/1 INTERSECT ZASTRON	0.75	BORDER AGHOEK 508 ZASTRON
T04839	T4839	XXXXXX	PIETERS RUST - TERRA BONA	224	P53/1 T4840 INTERSECT ZASTRON	0.50	BORDER PIETERSRUST 293 ZASTRON
T04841	T4841	XXXXXX	GOOD LUCK	114	P64/1 A146 INTERSECT KESTELL	0.55	BORDER SUB DIV 3 OF GOOD LUCK 52 KESTELL
T04842	T4842	S124	ROSEMOND - KALKFontein	182	P7/3 INTERSECT FAURESMTIH	11.40	T2731 INTERSECT FAURESMTIH
T04843	T4843	S124	KAPOK - OMRUIL	182	P7/3 INTERSECT FAURESMTIH	2.00	BORDER KAPOK 1034 FAURESMTIH
T04844	T4844	XXXXXX	KALKFontein - KALKFontein	182	P7/3 INTERSECT FAURESMTIH	0.15	BORDER SUB DIV 6 OF KALKFontein 677 FAURESMTIH
T04846	T4846	XXXXXX	ROUXVILLE DORPSGRONDE - HANSENVILL	222	N6/6 INTERSECTROUXVILLE	0.45	BORDER HANSENVILLE 881 ROUXVILLE
T04847	T4847	XXXXXX	ELANDSFontein	122	T1901 INTERSECT DEALESVILLE	1.55	BORDER SUB DIV 6 OF ELANDSFontein 295 DEALESVILLE
T04849	T4849	XXXXXX	PANDORA - EASTSIDE	71	S73 INTERSECT LINDLEY	2.05	BORDER EASTSIDE 928 LINDLEY
T04850	T4850	S513	VLAKWATER - BANKIES	72	S73 INTERSECT LINDLEY	2.90	BORDER BANKIES 12 LINDLEY
T04853	T4853	XXXXXX	VOORUITZICHT	84	P62/1 INTERSECT BULTFontein	0.30	BORDER SUB DIV 1 OF VOORUITZICHT 439 BULTFontein
T04854	T4854	XXXXXX	73M SIDING - STILLE RUST	84	P62/1 INTERSECT BULTFontein	0.60	BORDER 73M SIDING 131 BULTFontein
T04855	T4855	XXXXXX	UITKYK - STEENBOKPOOTJIE	84	S532 S1115 INTERSECT BULTFontein	0.45	BORDER SUB DIV 1 OF STEENBOKPOOTJIE BULTFontein
T04856	T4856	XXXXXX	HARTBEESDRAAI - GOEDEMOED	84	S984 T5014 INTERSECT BULTFontein	4.55	BORDER SUB DIV 1 OF HARTJIESDRAAI 450 BULTFontein
T04857	T4857	XXXXX	TYGERFontein	85	P62/1 INTERSECT WESSELSBRON	0.10	BORDER SUB DIV 1 OF TYGERFontein WESSELSBRON
T04858	T4858	XXXXXX	MELSCHUT	124	S235 INTERSECT SOUTPAN	2.85	BORDER WELSCHUT 987 SOUTPAN
T04859	T4859	XXXXXX	MIDDELPAN	65	P62/2 INTERSECT WESSELSBRON	1.30	BORDER SUB DIV 5 OF MIDDELPAN 168 WESSELSBRON
T04861	T4861	XXXXXX	DEYSELS RUST	158	S1216 INTERSECT BLOEMFontein	0.80	SERVITUDE ROAD INTERSECT ON SUB DIV 19 OF 14 OF DYSEL'S RUST 2841 BLOEMFontein
T04862	T4862	T4860	BLOEMHOEK - RISANNA	65	P62/2 INTERSECT WESSELSBRON	3.25	T3559 INTERSECT WESSELSBRON
T04863	T4863	S20	MARYDALE	115	S689 INTERSECT HARRISMITH	0.35	ACCESS AUCTION SITE HARRISMITH

Comp No	Road No	Old No	Road Description	Topo No	Start Description	Kilometer	End Description
T04865	T4865	XXXXXX	FOURIESBURGDG - STRYDOM B	132	P51/1 INTERSECT FOURIESBURG	0.55	BORDER PLOT 2 & 6 OF STRYDOM B 409 FOURIESBURG
T04866	T4866	XXXXXX	STRYDOM	132	P51/1 INTERSECT FOURIESBURG	0.05	BORDER PLOT 9 & 10 OF STRYDOM B 409 FOURIESBURG
T04867	T4867	XXXXXX	STRYDOM - HESBON	132	P51/1 INTERSECT FOURIESBURG	0.45	BORDER SUB DIV 1 OF HESBON 197 FOURIESBURG
T04868	T4868	XXXXXX	HESBON	132	P51/1 INTERSECT FOURIESBURG	0.15	BORDER SUB DIV 1 OF HESBON 197 FOURIESBURG
T04869	T4869	XXXXXX	SURRENDER HILL - SLAAPKRANS	133	P51/1 INTERSECT CLARENS	0.70	ACCESS GATE SURRENDER HILL 157 CLARENS
T04870	T4870	XXXXXX	CLIFTON	133	P51/1 INTERSECT CLARENS	0.20	BORDER CLIFTON 530 CLARENS
T04872	T4872	XXXXXX	NAUDESKOP OOST	92	S1014 INTERSECT BETHLEHEM	1.50	BORDER SUB DIV 4 OF NADESKOP OOST 250 BETHLEHEM
T04873	T4873	XXXXXX	DRUPFONTEIN	113	S205 INTERSECT CLARENS	1.35	BORDER LAGER KOPPIE 1301 CLARENS
T04875	T4875	XXXXXX	VOGELSPRUITBULT	84	S624 INTERSECT BULTFONTEIN	1.25	BORDER SUB DIV 2 OF VOGELSTRAISBULT 337 BULTFONTEIN
T04876	T4876	XXXXXX	NANAGA - BLOEMSPRUIT	91	S685 INTERSECT ARLINGTON	1.40	BORDER NANAGA 1030 ARLINGTON
T04877	T4877	XXXXXX	VERGENOEG	24	S58 INTERSECT CORNELIA	0.25	ACCESS ASCENT SILO'S CORNELIA
T04878	T4878	XXXXXX	BONTEBOKSKRAAL - GRASPAN	81	S402 INTERSECT HERTZOGVILLE	4.10	BORDER GRASPAN 336 HERTZOGVILLE
T04879	T4879	XXXXXX	GROENVLEI	113	S1140 INTERSECT BETHLEHEM	1.20	BORDER SUB DIV 1 OF GROENVLEI 1015 BETHLEHEM
T04880	T4880	XXXXXX	BALQUIDDER - KILLIECRANKIE	116	S800 INTERSECT HARRISMITH	3.80	BORDER BUGHTIE 1426 HARRISMITH
T04881	T4881	XXXXXX	HELDERFONTEIN - KAFFERRIVIER	171	S426 INTERSECT BLOEMFONTEIN	14.10	S301 INTERSECT BLOEMFONTEIN
T04882	T4882	T2211	SAULSHOEK - PRONKLAAGTE	39	S814 INTERSECT MEMEL	0.50	BORDER PRONKLAAGTE 472 MEMEL
T04883	T4883	T2207	NOOITGEDACHT - STERKSTROOM	57	T2206 INTERSECT MEMEL	1.45	BORDER NOOITGEDACHT 32 VREDE
T04884	T4884	XXXXXX	KAALPAN	86	S1084 INTERSECT WELKOM	0.70	BORDER SUB DIV 1 OF KAALPAN 65 WELKOM
T04886	T4886	XXXXXX	HILLSIDE - WELGEGUND	54	T667 INTERSECT TWEELING	4.75	BORDER WELGEGUND 1154 TWEELING
T04887	T4887	XXXXXX	ENERGIE	113	N5/2 INTERSECT BETHLEHEM	0.20	BORDER SUB DIV 3 OF ENERGIE 1783 BETHLEHEM
T04888	T4888	XXXXXX	VECHTKOP ZUID - RUST	33	S43 INTERSECT HEILBRON	2.10	BORDER SUB DIV 1 OF RUST 740 HEILBRON
T04890	T4890	XXXXXX	ERINA - LUCIANA	7	S180 INTERSECT SASOLBURG	0.58	BORDER SUB DIV 2 OF LUCIANA 214 SASOLBURG
T04891	T4891	XXXXXX	KAALSPRUIT	172	T104 INTERSECT BLOEMFONTEIN	0.90	BORDER SUB DIV 7 OF PORTION 4 OF KAALSPRUIT 491 BLOEMFONTEIN
T04892	T4892	XXXXXX	BERLIN - SKUILKRANS	75	S74 INTERSECT WARDEN	6.30	T4291 INTERSECT WARDEN
T04893	T4893	XXXXXX	ROOIBULT - RIGA	142	S448 INTERSECT BLOEMFONTEIN	1.35	BORDER RIGA 366 BLOEMFONTEIN
T04894	T4894	XXXXXX	SPES BONA - ROOIDAM	158	P79/1 INTERSECT BLOEMFONTEIN	0.50	BORDER SUB DIV 10 OF SPES BONA 2365 BLOEMFONTEIN
T04895	T4895	XXXXXX	WONDERFONTEIN	105	S480 INTERSECT THEUNISSEN	1.40	BORDER SUB DIV 2 OF WONDERFONTEIN 160 THEUNISSEN
T04897	T4897	XXXXXX	LOUTERBRONNEN - KOPJESKRAAL	106	S493 INTERSECT THEUNISSEN	1.30	BORDER KOPJESKRAAL 260 THEUNISSEN
T04898	T4898	XXXXXX	POORTJIE - CECILIA	107	P17/3 INTERSECT WINBURG	1.20	BORDER CECILIA 412 WINBURG
T04899	T4899	XXXXXX	STRIJDFONTEIN	107	P17/3 INTERSECT THEUNISSEN	0.25	BORDER STRIJDFONTEIN 6 THEUNISSEN
T04900	T4900	XXXXXX	ZEEKOEIGAT - DEELFONTEIN	107	P17/3 INTERSECT WINBURG	0.75	BORDER DEELFONTEIN 1485 WINBURG
T04901	T4901	XXXXXX	MOEDER - COLENZO	44	T3540 INTERSECT WESSELSBRON	2.35	BORDER MOEDER 1278 WESSELSBRON
T04903	T4903	XXXXXX	JACOBSDAL - VILLIERS RUST	65	T3539 INTERSECT WESSELSBRON	0.40	BORDER JACOBSDAL 23 WESSELSBRON
T04905	T4905	XXXXXX	BLOEMHOEK - WELGELEGEN	87	S239 INTERSECT VIRGINIA	0.65	BORDER SUB DIV 2 OF WELGELEGEN 382 VIRGINIA
T04906	T4906	XXXXXX	SMIT'S RUST	54	S589 INTERSECT TWEELING	0.80	BORDER DEEL B 1122 TWEELING
T04907	T4907	XXXXXX	BOTHAS HULP - ROCKLANDS	112	T567 INTERSECT CLARENS	4.20	BORDER ROCKLANDS 91 CLARENS
T04908	T4908	XXXXXX	GLENGARY - GLEN HEIGHTS	188	S108 INTERSECT DEWETSDORP	5.50	S681 INTERSECT DEWETSDORP
T04909	T4909	XXXXXX	BLYDSCHAP - TWEEFONTEIN	35	S159 INTERSECT FRANKFORT	2.20	BORDER TWEEFONTEIN 218 FRANKFORT
T04910	T4910	XXXXXX	FRANSINA - CLIFTON	148	S617 INTERSECT EXCELSIOR	2.60	BORDER CLIFTON 1386 EXCELSIOR
T04911	T4911	XXXXXX	WELGEDACHT - MOLAPPOSDRAAI	132	S925 INTERSECT ROSENDAL	0.25	BORDER WELGEDACHT 265 ROSENDAL
T04912	T4912	XXXXXX	ANNASDAL - WELGELEGEN	129	S942 INTERSECT MARQUARD	2.00	BORDER WELGELEGEN 163 MARQUARD
T04913	T4913	XXXXXX	FRAAI UITZICHT - RIETVLEI	81	T1815 INTERSECT HERTZOGVILLE	3.20	BORDER RIETVLEI 342 HERTZOGVILLE
T04914	T4914	XXXXXX	WELVERDIEN	81	T1815 INTERSECT HERTZOGVILLE	4.10	BORDER SUB DIV 1 OF WELVERDIEN 712 HERTZOGVILLE
T04915	T4915	XXXXXX	GLAUDINA	80	S423 INTERSECT HERTZOGVILLE	1.25	BORDER GLAUDINA 1482 HERTZOGVILLE
T04917	T4917	S123	HONINGKOPJE - DE PAD	156	N8/10 INTERSECT PETRUSBURG	4.50	BORDER MERIBA 1881 PETRUSBURG
T04919	T4919	XXXXXX	SPITSKOP	101	T1792 INTERSECT HERTZOGVILLE	0.60	BORDER SPITSKOP 99 HERTZOGVILLE

Comp No	Road No	Old No	Road Description	Topo No	Start Description	Kilometer	End Description
T04920	T4920	XXXXXX	RAMBOUILLET - BRACKLEY	71	T2254 INTERSECT LINDLEY	1.85	BORDER RIVERVIEW 872 LINDLEY
T04921	T4921	XXXXXX	ZUURFONTEIN - MAZELSPOORT	159	A40 INTERSECT BLOEMFONTEIN	0.80	SUB DIV 3 OF MAZELSPOORT 8 BLOEMFONTEIN
T04922	T4922	XXXXXX	HANNIES RUST - SARIESDEEL	109	N5/4 INTERSECT SENEKAL	1.70	BORDER SARIESDEEL 1021 SENEKAL
T04923	T4923	XXXXXX	HONINGVLAKTE - BOSJESVLAKTE	19	S973 INTERSECT HEILBRON	1.90	S255 INTERSECT HEILBRON
T04924	T4924	XXXXXX	CLAIRE VUE - TAFELBERG	110	P13/2 INTERSECT SENEKAL	1.00	BORDER SUB DIV 1 OF TAFELBERG ZUID1058 SENEKAL
T04925	T4925	S861	TALSEN - KARREEPAN	61	P34/1 INTERSECT HERTZOGVILLE	4.00	S1132 INTERSECT HERTZOGVILLE
T04926	T4926	XXXXXX	ZANDHEUVEL	64	T3562 INTERSECT WESSELSBRON	0.20	BORDER ZANDHEUVEL 331 WESSELSBRON
T04927	T4927	XXXXXX	MILESTONES	89	S291 INTERSECT STEYNSRUS	0.90	BORDER MILESTONES 111 STEYNSRUS
T04928	T4928	XXXXXX	STERKFONTEIN - ZOETVLEI	158	P22/1 INTERSECT BLOEMFONTEIN	3.50	BORDER SUB DIV 3 OF PORTION 1 OF ZOETVLEI 1048 BLOEMFONTEIN
T04929	T4929	XXXXXX	VOGEL VLEY - MOUNTAIN VIEW	164	S331 INTERSECT LADYBRAND	2.60	BORDER MOUNTAIN VIEW 829 LADYBRAND
T04930	T4930	S545	SMARTRIJK - ELSIE STRAUSS	217	S545 INTERSECT SPRINGFONTEIN	10.90	S133 INTERSECT SPRINGFONTEIN
T04931	T4931	XXXXXX	LEG-PAN - BOSCHJESPAN	180	S559 INTERSECT LUCKHOFF	2.45	BORDER LEG-PAN 900 LUCKHOFF
T04932	T4932	XXXXXX	DANIELSRUS - M.T. STEYN	74	T2383 INTERSECT WARDEN	0.95	BORDER SUB DIV 2 OF DANIELS RUST 270 WARDEN
T04933	T4933	XXXXXX	GRUIDSRIF	105	S480 INTERSECT THEUNISSEN	0.30	BORDER SUB DIV 1 OF GRUIDSRIF 329 THEUNISSEN
T04934	T4934	XXXXXX	WELTEVREDEN - KLEINPAN	114	S188 INTERSECT KESTELL	0.95	BORDER KLEINPAN 183 KESTELL
T04936	T4936	XXXXXX	DE HOOP - FRAAIHOEK	53	S49 / S174 INTERSECT TWEELING	1.90	BORDER WELTEVREDEN 1130 TWEELING
T04937	T4937	XXXXXX	ONZE RUST	80	S321 INTERSECT HERTZOGVILLE	1.25	BORDER SUB DIV 2 OF DOORNFONTEIN 337 HERTZOGVILLE
T04938	T4938	T1181	CARMEL	220	S340 INTERSECT BETHULIE	2.00	BORDER CARMEL 208 BETHULIE
T04939	T4939	XXXXXX	TWEELING TOWN LANDS - STATIONVIEW	54	ANDRIES PRETORIUS STR INTERSECT TWEELING	0.32	BORDER ERFDEEL 5 TWEELING
T04940	T4940	XXXXXX	ANNASDAL	154	T3486 INTERSECT KOFFIEFONTEIN	0.08	BORDER SUB DIV 2 OF ANNASDAL 208 KOFFIEFONTEIN
T04942	T4942	XXXXXX	FRANKFORT TOWNLANDS - AYR	22	P41/1 INTERSECT FRANKFORT	0.50	BORDER AYR 75 FRANKFORT
T04943	T4943	XXXXXX	LUYTSVILLE - OAKVILLE	52	S602 INTERSECT PETRUS STEYN	5.70	BORDER OAKVILLE 31 PETRUS STEYN
T04944	T4944	XXXXXX	DRIEFONTEIN 0 OAKVILLE	52	S66 INTERSECT PETRUS STEYN	0.90	BORDER OAKVILLE 31 PETRUS STEYN
T04945	T4945	XXXXXX	ZOETFONTEIN - RIETFONTEIN	143	S392 INTERSECT SOUTPAN	0.15	BORDER RIETFONTEIN 187 SOUTPAN
T04946	T4946	XXXXXX	VAALPUNT - WESSELSKOP	56	P16/2 INTERSECT VREDE	3.40	BORDER WESSELSKOP 1263 VREDE
T04947	T4947	XXXXXX	ABERDEEN - MODDERBULT	69	S170 INTERSECT STEYNSRUS	1.56	BORDER SUB DIV 2 OF MODDERBULT 305 STEYNSRUS
T04949	T4949	S581	NOOITGEDACHT - DOORNKOP	156	S1138 INTERSECT PETRUSBURG	11.40	S869 INTERSECT PETRUSBURG
T04951	T4951	XXXXXX	HELPMEKAAR - EBANHAEZER	71	S192 INTERSECT LINDLEY	0.60	BORDER EBENHAEZER 973 LINDLEY
T04952	T4952	XXXXXX	BETH-HORON	129	S942 INTERSECT MARQUARD	0.35	BORDER SUB DIV 2 OF BETH-HORON 227 MARQUARD
T04953	T4953	XXXXXX	ARAUNA	113	S189 S10 INTERSECT BETHLEHEM	2.80	BORDER WOLHUTERSKOP 94 BETHLEHEM
T04955	T4955	S677	GANSVLEY - SAUS SOUCI	91	S677 INTERSECT SENEKAL	3.80	BORDER NOOITGEDACHT 1482 ARLINGTON
T04956	T4956	XXXXXX	EENSGEVONDEN - DRIEKUIL	217	S467 INTERSECT GARIEPDAM	0.50	BORDER DRIEKUIL 499 GARIEPDAM
T04957	T4957	XXXXXX	HARTEBEEFONTEIN - VERDRAAG	53	S1430 INTERSECT TWEELING	1.45	BORDER HARTEBEEFONTEIN 1157 TWEELING
T04958	T4958	XXXXXX	BOOMPLAATS	53	S49 INTERSECT TWEELING	0.90	BORDER SUB DIV 1 OF BOOMPLAATS 1198 TWEELING
T04959	T4959	XXXXXX	JESSIEDALE - BLAUWDRIFT	44	T3533 INTERSECT ALLANRIDGE	4.50	BORDER SUB DIV 1 OF BLAUWDRIFT 300 ALLANRIDGE
T04960	T4960	XXXXXX	LOVEDALE - STEENKAMPSKRAAL	62	T4399 INTERSECT BLOEMHOF	4.50	BORDER STEENKAMPSKRAAL 1393 BLOEMHOF
T04961	T4961	XXXXXX	MERRYDALE - KAALPLAATS	35	P41/2 INTERSECT FRANKFORT	1.25	BORDER WAAIHOEK 511 FRANKFORT
T04962	T4962	T638	WAAIHOEK - VILJOENSVLEI	35	P41/2 INTERSECT FRANKFORT	5.40	BORDER WAAIHOEK 511 FRANKFORT
T04963	T4963	XXXXXX	SQUIBBS - MARIA'S WONING	93	T511 INTERSECT BETHLEHEM	0.30	BORDER MARIA'S WONING 1386 BETHLEHEM
T04964	T4964	S151	JULIANA - MELLIODORA	32	S201 INTERSECT KOPPIES	0.02	BORDER MELLIODORA 262 KOPPIES
T04966	T4966	XXXXXX	ARCADIA - HOLPAN	28	P43/4 INTERSECT BOTHAVILLE	1.35	BORDER HOLPAN 49 BOTHAVILLE
T04967	T4967	XXXXXX	LUSTHOF	127	S493 INTERSECT WINBURG	0.30	BORDER SUB DIV 12 OF LUSTHOF 185
T04971	T4971	T1388	DEN HAAG - KAPOKFONTein	200	S659 INTERSECT REDDERSBURG	2.80	BORDER KAPOKFONTein 7 REDDERSBURG
T04972	T4972	XXXXXX	WILGEBOOMSPRUIT - RUSTFONTEIN	160	T62 INTERSECT THABA NCHU	0.85	BORDER RUSTFONTEIN 444 THABA NCHU
T04973	T4973	T2084	BOOMPIE ALLEEN - WITBANK	37	T2080 INTERSECT CORNELIA	0.60	BORDER WITBANK 560 CORNELIA
T04974	T4974	XXXXXX	GOEDEHOOP	20	T1559 INTERSECT ORANJEVILLE	0.50	BORDER SUB DIV 1 OF GOEDEHOOP 1697 ORANJEVILLE
T04975	T4975	XXXXXX	KAFFERKOP - THE WATER MINE	149	S343 INTERSECT CLOCOLAN	0.80	BORDER THE WATER MINE 339 CLOCOLAN
T04976	T4976	XXXXXX	ROOIDAM - KROMKUIL	153	P8/1 INTERSECT JACOBSDAL	1.42	BORDER ROOIDAM 341 JACOBSDAL
T04977	T4977	XXXXXX	HERMITAGE - NOX	77	S57 INTERSECT MEMEL	2.95	BORDER HERMITAGE 60 MEMEL

Comp No	Road No	Old No	Road Description	Topo No	Start Description	Kilometer	End Description
T04978	T4978	XXXXXX	DRIEBULT - HOLNEK	77	S57 S818 INTERSECT MEMEL	5.20	BORDER HOLNEK 216 MEMEL
T04979	T4979	XXXXXX	ZEEKOEIGAT - KLIPPLAATFONTEIN	231	T1153 INTERSECT ROUXVILLE	3.20	BORDER KLIPPLAATFONTEIN 172 ROUXVILLE
T04980	T4980	T1154	MATABELE - WASBANK	221	S332 AANS ROUXVILLE	1.15	BORDER WASBANK 861 ROUXVILLE
T04981	T4981	XXXXXX	WINTERWIND - WINTERHOEK	63	P21/4 INTERSECT HOOPSTAD	1.50	BORDER SUB DIV 2 OF WINTERHOEK HOOPSTAD
T04982	T4982	XXXXXX	DU PLESSIS FARM - BAKENKOP	54	T2367 INTERSECT TWEELING	3.85	BORDER BAKENKOP 1096
T04983	T4983	XXXXXX	FLENTER SERWITUUT	117	N3/7X AANS HARRISMITH	0.45	SERVITUDR ROAD ON FARM FLENTER 1227 INTERSECT HARRISMITH
T04984	T4984	XXXXXX	AASVOGELKRANS	76	S1063 INTERSECT WARDEN	2.05	BORDER AASVOGELKRANS 1144 WARDEN
T04985	T4985	XXXXXX	ORANJE	21	T749 INTERSECT ORANJEVILLE	0.80	BORDER SUB DIV 8 OF ORANJE 1385 ORANJEVILLE
T04986	T4986	XXXXXX	WEST END - UITVAL	171	S301 INTERSECT BLOEMFONTEIN	1.35	BORDER UITVAL 353 BLOEMFONTEIN
T04987	T4987	T3133	VLAKLEEGTE - GRUISPAN	155	S582 INTERSECT PETRUSBURG	6.70	BORDER ROODIDAM 913 PETRUSBURG
T04988	T4988	XXXXXX	RUST	193	BORDER SUB DIV 16 OF RUST LUCKHOFF	5.00	BORDER SUB DIV 1 OF RUST 1160 LUCKHOFF
T04989	T4989	XXXXXX	RUST	193	T4988 INTERSECT LUCKHOFF	0.40	BORDER SUB DIV 15 OF RUST 1160 LUCKHOFF
T04990	T4990	XXXXX	ZOET VLEY - VAALDAM	9	P44/2 INTERSECT ORANJEVILLE	0.60	T1503 INTERSECT ORANJEVILLE
T04991	T4991	XXXXXX	MOLEPLAATS - HOEKFONTEIN	114	P64/2 INTERSECT KESTELL	0.15	BORDER HOEKFONTEIN 224 KESTELL
T04992	T4992	XXXXXX	KALKFONTEIN - GRUISPAN	142	T1875 INTERSECT DEALESVILLE	1.70	BORDER GRUISPAN 1170 DEALESVILLE
T04993	T4993	S625	PLATVLEI - ZOMERFONTEIN	124	P21/2 INTERSECT SOUTPAN	29.65	S96 INTERSECT BULTFONTEIN
T04994	T4994	XXXXXX	GOUVERNEMENSREGT - KAREEBOOM	63	P46/1 INTERSECT HOOPSTAD	0.10	BORDER KAREEBOOM 1463 HOOPSTAD
T04995	T4995	XXXXXX	RIETGAT - KROMDRAAI	45	S524 INTERSECT WESSELSBRON	2.40	BORDER SUB DIV 1 OF LOMBARDSPRUIT 96 WESSELSBRON
T04996	T4996	XXXXXX	SUKKELPLAAS - LOMBARDSPRUIT	45	P46/1 INTERSECT WESSELSBRON	0.75	T4995 INTERSECT WESSELSBRON
T04997	T4997	XXXXXX	STILLEWATER	45	P46/1 INTERSECT BOTHAVILLE	0.95	BORDER SUB DIV 3 STILLEWATER 707 BOTHAVILLE
T04998	T4998	XXXXXX	HUMANS VLAKTE - GELUK	45	P46/1 INTERSECT BOTHAVILLE	1.80	BORDER HUMANS VLAKTE 409 BOTHAVILLE
T04999	T4999	XXXXXX	ANNIESDALE - RONDEKOP	23	S58 INTERSECT CORNELIA	1.10	BORDER RONDEKOP 593 CORNELIA
T05000	T5000	XXXXXX	LEEUEWBOSCH - WELTEVREDEN	66	SERVITUDE ROAD INTERSECT LEEUEWBOSCH 285 ODENDAALSRUS	1.50	BORDER SUB DIV 6 OF PORTION 3 OF WELTEVREDEN 59 ODENDAALSRUS
T05001	T5001	XXXXXX	VLAKSPRUIT - SHEPPARDVALE	161	T3268 INTERSECT THABA NCHU	4.05	S110 INTERSECT THABA NCHU
T05002	T5002	XXXXXX	CHUBANI - MIDLAND	161	T3267 INTERSECT THABA NCHU	2.00	T3268 INTERSECT THABA NCHU
T05003	T5003	XXXXXX	KLEIN BLOEMFONTEIN	84	S1197 INTERSECT BULTFONTEIN	2.30	BORDER SUB DIV 1 OF BLOEMFONTEIN 356 BULTFONTEIN
T05004	T5004	XXXXXX	VIRGINIA - MERRIESPRUIT	87	A133 INTERSECT VIRGINIA	1.85	P24/1 INTERSECT VIRGINIA
T05005	T5005	XXXXXX	BLAAUWBOSCHPUT	138	T3492 INTERSECT KIMBERLEY	2.70	BORDER SUB DIV 2 OF BLAAUWBOSCHPUT 186 KIMBERLEY
T05006	T5006	XXXXXX	BADFONTEIN - LOUTERBRONNEN	106	P17/3 INTERSECT THEUNISSEN	0.45	BORDER BADFONTEIN 35 THEUNISSEN
T05007	T5007	XXXXXX	LOUTERBRONNEN	106	T5006 INTERSECT THEUNISSEN	0.45	BORDER SUB DIV 1 OF LOUTERBRONNEN 250 THEUNISSEN
T05011	T5011	XXXXXX	VERVAL	71	S1146 INTERSECT PETRUS STEYN	0.75	BORDER SUB DIV 1 OF Verval 427 PETRUS STEYN
T05012	T5012	XXXXXX	BURMA	71	S512 INTERSECT LINDLEY	0.10	ENTRANCE MOOIGELEE SILO'S LINDLEY
T05013	T5013	XXXXXX	GOEDEHOOP - ROODEDAM	156	N8/10 INTERSECT PETRUSBURG	0.75	BORDER ROODEDAM 309 PETRUSBURG
T05014	T5014	XXXXXX	GREYLINGSRUST - MAARTENSRUS	85	S984 INTERSECTION BULTFONTEIN	0.62	BORDER SUB DIV 5 OF MAARTENSRUS 352 BULTFONTEIN
T05015	T5015	XXXXXX	ROODEKRANS - JOHANNA	38	S764 INTERSECT VREDE	1.65	BORDER JOHANNA 763
T05016	T5016	XXXXXX	RIETKUIL - PIETERSKOP	56	S13 INTERSECT VREDE	2.75	BORDER PIETERSKOP 919 VREDE
T05017	T5017	S763	GRASPLAAT - PELGRIMSRUS	23	S763 INTERSECT CORNELIA	5.25	S48 INTERSECT CORNELIA
T05018	T5018	XXXXXX	ZORGVLIT - KRANSPOINT	53	T656 INTERSECT TWEELING	0.95	BORDER KRANSPOINT 733 TWEELING
T05019	T5019	XXXXXX	MIDDEN - VLAKPAN	71	P19/1 INTERSECT LINDLEY	0.50	BORDER MELBA 749 LINDLEY
T05020	T5020	XXXXXX	KIEPERSOL AVENUE	158	A53 INTERSECT BLOEMFONTEIN	2.00	KAREEBOOM AVENUE BAINSVLEI BLOEMFONTEIN
T05021	T5021	XXXXXX	VENTERLAAN	158	P59/1 INTERSECT BLOEMFONTEIN	0.30	T5020 INTERSECT BLOEMFONTEIN
T05022	T5022	XXXXXX	VENTER AVENUE	158	P59/1 INTERSECT BLOEMFONTEIN	1.00	BORDER OF SUB DIV 13 OF KNOCKNACREE 1111 BLOEMFONTEIN
T05023	T5023	XXXXXX	THE RETREAT - SANS SOUCI	158	P80/1 INTERSECT BLOEMFONTEIN	1.00	BORDER SANS SOUCI 1786 BLOEMFONTEIN
T05024	T5024	XXXXXX	WESSELS AVENUE	158	T5023 INTERSECT BLOEMFONTEIN	1.70	BORDER SERVITUDE ROAD & SUB DIV 3 OF PLOT 1 OF KNOCKNACREE 1111 BLOEMFONTEIN
T05025	T5025	XXXXXX	FAIRHAVEN - GREECE	158	A53 INTERSECT BLOEMFONTEIN	0.25	ACCESS GATE SUB DIV 1 OF FAIRHAVEN 1101 BLOEMFONTEIN
T05026	T5026	XXXXXX	SPITSKOP - FAIRHAVEN	158	A53 INTERSECT BLOEMFONTEIN	0.70	SERVITUDE ROAD INTERSECT ON PLOT 94 OF SUB DIV 1 OF SPITSKOP 2671 BLOEMFONTEIN
T05027	T5027	XXXXXX	THE RETREAT - VREDENHOF	158	P80/1 INTERSECT BLOEMFONTEIN	0.45	SERVITUDE ROAD INTERSECT ON PLOT 14 OF VREDENHOF "A" 2772 BLOEMFONTEIN
T05028	T5028	XXXXXX	FAAN FERREIRA AVENUE	158	DU PLESSIS AVENUE INTERSECT (LANGENHOVENPARK) BLOEMFONTEIN	1.40	BORDER ALEXANDRIA 1746 (BAINSVLEI) BLOEMFONTEIN

Comp No	Road No	Old No	Road Description	Topo No	Start Description	Kilometer	End Description
T05029	T5029	XXXXXX	BARNIE SWART AVENUE	158	SERVITUDE ROAD INTERSECT ON PLOT 14 OF VREDENHOF "A" 2772 BLOEMFONTEIN	1.00	SERVITUDE ROAD INTERSECT ON PLOT 14 OF VREDENHOF "A" 2772 BLOEMFONTEIN
T05030	T5030	XXXXXX	DR VAN SCHALKWYK ROAD	158	A247 INTERSECT BLOEMFONTEIN	0.30	STIRLING ROAD INTERSECT BLOEMFONTEIN
T05032	T5032	XXXXXX	SUNNYSIDE	148	T3097 INTERSECT CLOCOLAN	0.75	BORDER SUB DIV 1 OF SUNNYSIDE 259
T05033	T5033	XXXXXX	MOMENTO - METZ	93	S191 INTERSECT BETHLEHEM	0.50	BORDER BONTJESKRAAL 63 BETHLEHEM
T05034	T5034	XXXXXX	VAALKOP	115	S689 INTERSECT HARRISMITH	0.80	SUB DIV 2 OF VAALKOP 1712 HARRISMITH
T05035	T5035	XXXXXX	WANGENELLA - EASTWOOD	70	T2253 INTERSECT STEYNSRUS	1.65	BORDER EASTWOOD 333 STEYNSRUS
T05036	T5036	XXXXXX	HELDERSFONTEIN - KAREE-BOOM'S FONTEIN	106	S494 INTERSECT THEUNISSEN	1.30	BORDER KAREE-BOOM'S FONTEIN 458 THEUNISSEN
T05038	T5038	XXXXXX	NONNASHOEK - GLENASH	93	N5/2 INTERSECT BETHLEHEM	1.85	BORDER GLENASH "C" 1115 BETHLEHEM
T05039	T5039	XXXXXX	NONNASHOEK	93	T5038 INTERSECT BETHLEHEM	0.40	BORDER PIETERJE 1706 BETHLEHEM
T05040	T5040	XXXXXX	ASRIVIER - SANBADEN	113	N5/2 INTERSECT BETHLEHEM	0.05	BORDER SANBADEN 39 BETHLEHEM
T05041	T5041	XXXXXX	GOOSSENS	110	S67 INTERSECT SENEKAL	0.55	BORDER SEYMOUR "B" 1350
T05042	T5042	T2229	DELTA - LEEUWKOP	39	S15 INTERSECT VREDE	3.35	BORDER SUB DIV 2 OF LEEUWKOP 287 VREDE
T05043	T5043	XXXXXX	EAST ANGLIA - BRANDDRAAI	21	S774 T5044 INTERSECT ORANJEVILLE	3.75	BORDER SUB DIV 1 OF BRANDDRAAI 368 ORANJEVILLE
T05044	T5044	XXXXXX	ORANJE - BLYDSCHAP	21	S774 T5043 INTERSECT ORANJEVILLE	1.75	BORDER SUB DIV 3 OF BLYDSCHAP 637 ORANJEVILLE
T05045	T5045	XXXXXX	BEYERS - VOGEL'S RAND	67	S211 INTERSECT HENNINGMAN	0.40	BORDER VOGEL'S RAND 373 HENNINGMAN
T05046	T5046	XXXXXX	LANGVERWACHT	94	S176 INTERSECT BETHLEHEM	2.95	S12 INTERSECT BETHLEHEM
T05048	T5048	XXXXXX	SANTIAGO - MANILLA	98	S692 INTERSECT HARRISMITH	0.90	BORDER MANILLA 1151 HARRISMITH
T05049	T5049	XXXXXX	KAMEELFONTEIN - KAROKOM	14	S698 INTERSECT VIERFONTEIN	3.30	BORDER KAROKOM 480 VIERFONTEIN
T05050	T5050	XXXXXX	ELIZABETHSRUST - O'BRIEN	44	P46/1 INTERSECT HOOPSTAD	0.90	BORDER SUB DIV 1 OF GOEDE HOOP 432
T05051	T5051	XXXXXX	TWIN STAR RANCH - KAMEELDOORN	63	P46/1 INTERSECT HOOPSTAD	1.00	BORDER TWIN STAR RANCH 1374 HOOPSTAD
T05052	T5052	T700	TWEEFONTEIN - EENSGEVONDEN	23	T5017 INTERSECT CORNELIA	1.10	BORDER EENSGEVONDEN 134 CORNELIA
T05053	T5053	XXXXXX	ERFENIS - WESTLEY	143	T182 INTERSECT BLOEMFONTEIN	1.85	BORDER SUB DIV 4 OF WESTLEY 2677 BLOEMFONTEIN
T05054	T5054	XXXXXX	VERGENOEGD - OPSIEN	81	S860 INTERSECT HERTZOGVILLE	2.20	BORDER OPSIEN 1505 HERTZOGVILLE
T05055	T5055	XXXXXX	GROENPUNT - ZOETVLEI	113	S217 INTERSECT CLARENS	2.30	BORDER ZOETVLEI 1156 CLARENS
T05056	T5056	T2316	VEREENIGING - KINCORA	73	S596 INTERSECT REITZ	3.70	S191 INTERSECT REITZ
T05057	T5057	XXXXXX	KLEINFONTEIN - GROOTKRANS	114	S230 INTERSECT KESTELL	0.55	BORDER GROOTKRANS 238 KESTELL
T05058	T5058	XXXXXX	HART VAN KLEINBROEKMANSFONTEIN - BROEKMANSFONTEIN	14	T3744 INTERSECT BOTHAVILLE	1.05	BORDER BROEKMANSFONTEIN 538 BOTHAVILLE
T05059	T5059	T1519	ZOETVLEI - PROEDEERFONTEIN	7	S171 INTERSECT PARYS	1.60	BORDER SUB DIV 2 OF PROEDEERFONTEIN 100 SASOLBURG
T05060	T5060	XXXXXX	SCHAAPPLAATS	19	T1600 INTERSECT SASOLBURG	3.05	BORDER SUB DIV 28 OF SCHAAPPLAATS 1789 SASOLBURG
T05061	T5061	XXXXXX	SONLIG	125	T1026 INTERSECT BRANDFORT	1.65	BORDER SONLIG 119 BRANDFORT
T05062	T5062	XXXXXX	HERTZOG	74	S908 INTERSECT REITZ	0.85	BORDER SUB DIV 1 OF HERTZOG 285 REITZ
T05063	T5063	XXXXXX	ALLEMANSHOME - VILLIERS	22	BORDER ALLEMANSHOME 46 VILLIERS	2.15	FRANKFORT STR INTERSECT VILLIERS
T05064	T5064	T2853	KINDERDAM	196	S538 INTERSECT FAURESMTIH	0.50	BORDER SLEUTELSPOOT 1044 FAURESMTIH
T05065	T5065	T1000	WELVERDIEND	106	T1000 INTERSECT THEUNISSEN	0.65	BORDER SUB DIV 5 OF WELVERDIEND 257
T05066	T5066	XXXXXX	MEADOWS	14	T3722 INTERSECT BOTHAVILLE	0.65	BORDER SUB DIV 3 OF MEADOWS 386 BOTHAVILLE
T05067	T5067	XXXXXX	NIL DESPERANDUM - RIETVLEI	113	N5/2 INTERSECT BETHLEHEM	2.05	BORDER SUB DIV 1 OF RIETVLEI 208 BETHLEHEM
T05068	T5068	XXXXXX	FRIEDENHEIM - VENTERSPLAAS	73	P64/2 INTERSECT REITZ	2.55	BORDER FRIEDENHEIM 442 REITZ
T05069	T5069	T481	EAST ANGLIA	21	S774 INTERSECT ORANJEVILLE	2.80	BORDER SUB DIV 8 OF EAST ANGLIA 82 ORANJEVILLE
T05070	T5070	XXXXXX	SILOE - WESSELS VLEY	116	S921 INTERSECT HARRISMITH	0.10	BORDER WESSELS VLEY 1297 HARRISMITH
T05071	T5071	XXXXXX	FLENTER - RAINFALL	117	N3/7X T4983 INTERSECT HARRISMITH	1.35	BORDER RAINFALL 519 HARRISMITH
T05072	T5072	XXXXXX	SCHOONDRAAI "A" - MEADOWLAND	117	T5071 AANS HARRISMITH	0.05	BORDER SCHOONDRAAI "A" 735 HARRISMITH
T05073	T5073	XXXXXX	SCHOONDRAAI "A" - FLENTER	117	T4983 INTERSECT HARRISMITH	1.10	BORDER SCHOONDRAAI "A" 735 HARRISMITH
T05074	T5074	XXXXXX	MOUNTAIN VIEW - OAKDALE	117	N3/7X T5075 INTERSECT HARRISMITH	0.95	BORDER OAKDALE 989 HARRISMITH
T05075	T5075	XXXXXX	MOUNTAIN VIEW - CLIFTON	117	N3/7X T5074 INTERSECT HARRISMITH	1.10	BORDER CLIFTON 496 HARRISMITH
T05076	T5076	XXXXXX	CLIFTON - ZWARTBERG	117	N3/7X INTERSECT HARRISMITH	0.55	BORDER SUB DIV 1 OF ZWARTBERG 498 HARRISMITH
T05077	T5077	T1073	WELTEVREDEN - HELDERFONTEIN	127	T1076 INTERSECT BRANDFORT	0.80	BORDER GRISSELLA 1595 BRANDFORT
T05078	T5078	XXXXXX	VERKEERDEVLEIDG-ADAMINAFONTEIN	146	MEIRING STREET INTERSECT VERKEERDEVLEI	1.00	BORDER SUB DIV 6 OF ADAMINAFONTEIN 1029 VERKEERDEVLEI
T05079	T5079	XXXXXX	KOPPIESDAM	146	P49/2 T1098 INTERSECT VERKEERDEVLEI	1.90	BORDER KOPPIESDAM 511 VERKEERDEVLEI
T05080	T5080	XXXXXX	ERFSTUK - EXCELSIOR TOWNLANDS	147	S110 INTERSECT EXCELSIOR	1.05	BORDER SUB DIV 1 OF ERFSTUK 1579
T05081	T5081	S107	LEEUWSPRUIT - MIDDELWATER	146	T5063 INTERSECT EXCELSIOR	0.45	BORDER MIDDELWATER 103 EXCELSIOR
T05082	T5082	S107	UITSTOOT	147	S476 INTERSECT VERKEERDEVLEI	0.60	BORDER UITSTOOT 825 VERKEERDEVLEI
T05083	T5083	XXXXXX	NOODSHULP	146	P49/2 INTERSECT EXCELSIOR	0.20	BORDER MOOIGEEF 2043 EXCELSIOR

Comp No	Road No	Old No	Road Description	Topo No	Start Description	Kilometer	End Description
T05084	T5084	XXXXXX	WONDERFONTEIN	8	S1608 INTERSECT SASOLBURG	0.70	BORDER SUB DIV 10 OF WONDERFONTEIN 350 SASOLBURG
T05086	T5086	XXXXXX	GEDULD - NOOITGEDACHT	232	T1483 INTERSECT ALIWAL-NOORD	0.25	BORDER GEDULD 1040 ALIWAL-NOORD
T05087	T5087	XXXXXX	BITTERWATER	56	T5016 INTERSECT VREDE	1.05	BORDER SUB DIV 1 OF BITTERWATER 147 VREDE
T05091	T5091	XXXXXX	ZONNEBLOEM - HARTEBEESTDAM	16	T1622 INTERSECT VREDEFORT	0.65	BORDER HARTEBEESTDAM 838 VREDEFORT
T05092	T5092	XXXXXX	LANGVERWAG	56	S894 INTERSECT WARDEN	0.30	BORDER SUB DIV 6 OF LANGVERWAG 1075 WARDEN
T05093	T5093	T4851	UITENHAGE - ZUIDHOEK	72	P23/3 INTERSECT PETRUS STEYN	0.95	BORDER ZUIDHOEK 564 PETRUS STEYN
T05094	T5094	XXXXXX	DE BURG SUSAN	113	T563 INTERSECT BETHLEHEM	1.65	BORDER MERINO 1487 BETHLEHEM
T05095	T5095	XXXXXX	THE PEAKE - BERRIES RUST	49	P23/1 INTERSECT KROONSTAD	0.90	BORDER BERRIESRUST 1304 KROONSTAD
T05096	T5096	XXXXXX	MORGENZON - BELFAST	22	P41/1 INTERSECT FRANKFORT	3.20	S1333 INTERSECT VILLIERS
T05097	T5097	S975	RIETFONTEIN - GROOTBANK	33	S219 INTERSECT HEILBRON	2.70	S975 INTERSECT HEILBRON
T05098	T5098	XXXXXX	BOSCHRAND - GELUKSPAN	45	P62/2 INTERSECT WESSELSBRON	0.55	BORDER SUB DIV 1 OF BOSCHRAND 115 WESSELSBRON
T05099	T5099	XXXXXX	SCHOONSPRUIT	46	PRIVATE ROAD INTERSECT ON BORDER SUB DIV 3 OF SCHOONSPRUIT 1155 ALLANRIDGE	0.03	PRIVATE ROAD INTERSECT ON BORDER SUB DIV 3 OF SCHOONSPRUIT 1155 ALLANRIDGE
T05100	T5100	XXXXXX	SCHUTESDRAAI	46	P43/3 INTERSECT BOTHAVILLE	0.55	ACCESS GATE SCHUTESDRAAI SILO'S BOTHAVILLE
T05101	T5101	XXXXXX	LISMORE	114	N5/2 INTERSECT KESTELL	0.20	BORDER LISMORE 37 KESTELL
T05102	T5102	XXXXXX	PAARDEPLAATS - VREDE	73	S1012 INTERSECT REITZ	2.70	BORDER PAARDEPLAATS 171 REITZ
T05103	T5103	XXXXXX	GROVE - UITZICHT	81	S1179 INTERSECT HERTZOGVILLE	0.25	BORDER UITZICHT 1226 HERTZOGVILLE
T05104	T5104	XXXXXX	ZWARTFONTEIN - VREDE	15	S698 INTERSECT VIERFONTEIN	9.50	S632 INTERSECT VIERFONTEIN
T05105	T5105	XXXXXX	ROODEWAL SIDING "A" - SENTRAAL WES	32	S201 INTERSECT KOPPIES	0.05	BORDER SENTRAAL WES 446 KOPPIES
T05106	T5106	XXXXXX	BERLIN - NAUESKOP OOST	92	S917 INTERSECT BETHLEHEM	1.55	SUB DIV 13 OF PORTION 2 OF NAUESKOP OOST 250 BETHLEHEM
T05107	T5107	XXXXXX	BULTFONTEIN	221	S334 INTERSECT ROUXVILLE	1.40	BORDER SUB DIV 3 OF BULTFONTEIN 69 ROUXVILLE
T05108	T5108	XXXXXX	VAN ROOYENSVLEI - TOOMFONTEIN	198	S544 T2592 INTERSECT EDENBURG	6.05	BORDER VAN ROOYENSVLEI 609 EDENBURG
T05109	T5109	XXXXXX	OTTOSDAL - WELTEVREDEN	8	P9/4 INTERSECT SASOLBURG	0.10	BORDER SUB DIV 1 OF WELTEVREDEN 680 SASOLBURG
T05111	T5111	T3151	BOOMPLAATS - GROOTFONTEIN	163	T3150 INTERSECT LADYBRAND	1.05	BORDER GROOTFONTEIN 475 LADYBRAND
T05112	T5112	XXXXXX	POORTJE	231	P38/1 AANS ALIWAL-NOORD	0.05	BORDER POORTJE 38 ALIWAL-NOORD
T05113	T5113	S30	UITSPANNING - POORTJIE	231	N6/6 INTERSECT ALIWAL-NOORD	0.55	BORDER SUB DIV 1 OF POORTJIE 38 ALIWAL-NOORD
T05114	T5114	XXXXXX	GROENPLAATS - HOLPAN	22	S758 INTERSECT FRANKFORT	2.15	BORDER HOLPAN 423 FRANKFORT
T05115	T5115	XXXXXX	BRAKFONTEIN - WEESTEVREDEN	16	S641 INTERSECT VILJOENSKROON	3.00	BORDER SUB DIV 2 OF WEESTEVREDEN 716 VILJOENSKROON
T05117	T5117	S486	LITTLE SAXONY - MON REPOS	128	P37/1 INTERSECT WINBURG	0.45	BORDER SUB DIV 1 OF LITTLE SAXONY 39 WINBURG
T05119	T5119	XXXXXX	LOCHBEN - STELLIG	21	S773 INTERSECT FRANKFORT	0.45	BORDER STELLIG 64 FRANKFORT
T05120	T5120	XXXXXX	VALSCHFONTEIN	182	T4842 INTERSECT FAURESMTIH	3.10	BORDER SIDING 507 FAURESMTIH
T05121	T5121	XXXXXX	ROBERTSRUST - KOEKIE	220	T1174 INTERSECT ROUXVILLE	4.00	BORDER KOEKIE 759 ROUXVILLE
T05122	T5122	T1886	MOOIHOEK - KALKFONTEIN	122	T1887 INTERSECT DEALESVILLE	0.20	BORDER MOOIHOEK 968 DEALESVILLE
T05123	T5123	XXXXXX	TWEEPAN - SUCCESS	73	S596 INTERSECT REITZ	0.05	BORDER SUCCESS 118 REITZ
T05124	T5124	XXXXXX	AARONSLAAGTE - TOEKOMS	82	S427 INTERSECT HERTZOGVILLE	2.20	BORDER SUB DIV 1 OF TOEKOMS 1112 HERTZOGVILLE
T05125	T5125	XXXXXX	KLIPFONTEIN - JAGERS RUST	52	T2296 INTERSECT PETRUS STEYN	1.65	BORDER SUB DIV 20 OF JAGERS RUST 383 PETRUS STEYN
T05126	T5126	XXXXXX	NEWLANDS OOS - NEWLANDS	20	S160 INTERSECT HEILBRON	1.75	BORDER SUB DIV 1 OF NEWLANDS 1811 HEILBRON
T05129	T5129	XXXXXX	RONDEKRAAL - ELIM	131	P13/2 INTERSECT ROSENDAL	1.85	BORDER ELIM 898 ROSENDAL
T05130	T5130	XXXXXX	BRANDFORT TOWNLANDS - ZWARTKOPJE	125	S102 INTERSECT BRANDFORT	2.15	BORDER SUB DIV 1 OF ZWARTKOPJE 288 BRANDFORT
T05131	T5131	T3423	DOORHOEK - DE KIEL OOST	167	S1381 INTERSECT KOFFIEFONTEIN	3.20	BORDER DE KIEL OOST 101 KOFFIEFONTEIN
T05132	T5132	XXXXXX	FRIESLAND - RIETFONTEIN	230	T1147 INTERSECT BETHULIE	1.05	BORDER RIETFONTEIN 9 BETHULIE
T05133	T5133	XXXXXX	VASTRAP - PARADYS	163	S620 INTERSECT LADYBRAND	1.25	BORDER PARADYS 104 LADYBRAND
T05135	T5135	T3424	NOOITGEDACHT - NOOITGEDACHT MINOR ANNEX	167	S647 INTERSECT KOFFIEFONTEIN	3.60	BORDER NOOITGEDACHT MINOR ANNEX 353 KOFFIEFONTEIN
T05136	T5136	XXXXXX	LIEFDESFONTEIN - UITKYK	160	N8/11 INTERSECT THABA NCHU	1.15	BORDER UITKYK 435 THABA NCHU
T05137	T5137	XXXXXX	HAASTRIEK - VECHTKOP	223	S367 INTERSECT ZASTRON	0.30	BORDER VECHTKOP 52 ZASTRON
T05138	T5138	XXXXXX	VREDESHOOP - VERGENOEG	108	N1/16X INTERSECT WINBURG	1.95	BORDER VREDESHOOP 1928 WINBURG
T05139	T5139	XXXXXX	DRIEFONTEIN	58	T2185 INTERSECT MEMEL	3.50	BORDER QUAGGA PUNT 777 MEMEL
T05140	T5140	T1972	HOMELANDS - ALBERTINA	117	A160 INTERSECT (SWINBURNE) HARRISMITH	0.15	POST OFFICE ON ALBERTINA 264 (SWINBURN) HARRISMITH
T05143	T5143	S893	ROOIKOP - ADRIANOPEL	55	P60/2 T5144 INTERSECT WARDEN	12.35	P60/2 AANS WARDEN
T05144	T5144	S893	ADRIANOPEL - ALPHA	55	P60/2 INTERSECT WARDEN	16.65	S54 INTERSECT WARDEN
T05145	T5145	S896	MORGENROOD - OUDEWONING	55	S54 INTERSECT WARDEN	10.85	S589 INTERSECT WARDEN

Comp No	Road No	Old No	Road Description	Topo No	Start Description	Kilometer	End Description
T05147	T5147	S563	ROOIPOORTJE OOST - DRAAIKLOOF	215	S888 INTERSECT PHILIPPOLIS	3.60	BORDER DRAAIKLOOF 25
T05149	T5149	S569	WILHELMSHÖHE - BOSCHRAND	193	P70/1 INTERSECT LUCKHOFF	12.70	S560 INTERSECT LUCKHOFF
T05150	T5150	S488	DE KUILEN - OOM GERRIE	109	A93 INTERSECT SENEKAL	23.90	S77 INTERSECT VENTERSBURG
T05152	T5152	XXXXXX	LOUWSPPOST - MAYAPUTI	224	S369 INTERSECT STERKSPRUIT	7.20	ACCESS TO SHOP ON MAYAPUTI 228 STERKSPRUIT
T05153	T5153	S367	KORNETSPRUIT - O.V.S. - LESOTHO BORDER	224	S368 INTERSECT ZASTRON	3.10	FREE STATE / LESOTHO BORDER ZASTRON
T05154	T5154	XXXXXX	VAALBANK ZUID	159	T73 INTERSECT BLOEMFONTEIN	0.40	BORDER SUB DIV 1 OF VAALBANK ZUID 2848 BLOEMFONTEIN
T05155	T5155	XXXXXX	WELGEVONDEN	100	S1202 INTERSECT BOSHOF	3.50	SUB DIV 5 OF PORTION 4 OF WELGEVONDEN 193 BOSHOF
T05156	T5156	XXXXXX	SILVA 1530	100	S338 INTERSECT BOSHOF	17.35	BORDER SILVA 1530 BOSHOF
T05157	T5157	XXXXXX	THE WILLOWS - LOWLANDS	172	T114 INTERSECT BLOEMFONTEIN	4.15	BORDER SUB DIV 2 OF LOWLANDS 2682 BLOEMFONTEIN
T05158	T5158	XXXXXX	KROMDRAAI - VEEKOP	71	T2279 INTERSECT LINDLEY	1.05	BORDER SUB DIV 1 OF VEEKOP 996 LINDLEY
T05160	T5160	T3334	VISCH KOP - VAN TONDERSPOORTJIE	170	S284 INTERSECT PETRUSBURG	2.50	BORDER VISCH KOP 1270 PETRUSBURG
T05161	T5161	XXXXXX	ADDO	90	S1231 INTERSECT SENEKAL	0.10	BORDER ADDO 665 SENEKAL
T05162	T5162	XXXXXX	PLOT 1059 - PLOT 995 OF FISCHER 58	32	S163 INTERSECT KOPPIES	0.30	BORDER PLOT 995 OF FISCHER 58
T05163	T5163	XXXXXX	LUNA - VARSPAN	104	P17/4 INTERSECT BULTFONTEIN	1.30	BORDER LUNA 132 BULTFONTEIN
T05164	T5164	XXXXXX	KLEIN BEGIN - IL PARADISO	105	P17/4 INTERSECT THEUNISSEN	0.08	BORDER SUB DIV 1 OF KLEIN BEGIN 370 THEUNISSEN
T05165	T5165	XXXXXX	IL PARADISO - SWAALFONTEIN	105	S480 INTERSECT THEUNISSEN	0.30	BORDER SWAALFONTEIN 576 THEUNISSEN
T05166	T5166	XXXXXX	IL PARADISO - GAZA	105	S501 INTERSECT THEUNISSEN	1.20	BORDER GAZA 152 THEUNISSEN
T05167	T5167	XXXXXX	KEEROM - BRANDFORT	125	ZYLENA STR INTERSECT BRANDFORT	0.30	BORDER SUB DIV 5 OF KEEROM 148
T05168	T5168	XXXXXX	OLIVENPLAAT - TRIANGLE	157	N8/10 INTERSECT BLOEMFONTEIN	1.75	BORDER TRIANGLE 1754 BLOEMFONTEIN
T05169	T5169	XXXXXX	JOSEPHSDEEL - WATERVAL WEST	70	S249 INTERSECT STEYNSRUS	1.00	BORDER WATERVAL WEST 653 STEYNSRUS
T05170	T5170	T3337	BOSCHVARFSFONTEIN - KLAARWATER	170	S117 T2862 INTERSECT PETRUSBURG	4.50	T3341 INTERSECT PETRUSBURG
T05171	T5171	XXXXXX	VAALBANK - RIETFONTEIN	143	S363 INTERSECT SOUTPAN	1.80	BORDER SUB DIV 1 OF RIETFONTEIN 156 SOUTPAN
T05172	T5172	T2480	HUMANSDAM	111	S668 INTERSECT SENEKAL	0.05	BORDER HUMANSDAM 1046 SENEKAL
T05173	T5173	XXXXXX	BOSPLAAT	172	N6/8 INTERSECT BLOEMFONTEIN	1.40	BORDER SUB DIV 7 OF BOSCHPLAAT 396 BLOEMFONTEIN
T05174	T5174	XXXXXX	WILTON - RIVERSIDE	70	T2255 INTERSECT STEYNSRUS	2.05	BORDER RIVERSIDE 248 STEYNSRUS
T05175	T5175	XXXXXX	DOORBULT - ULTIMA THULE	64	P14/2 INTERSECT HOOPSTAD	2.90	BORDER SUB DIV 2 OF ULTIMA THULE HOOPSTAD
T05176	T5176	XXXXXX	EBENHAEZER - ORANJE	20	T748 INTERSECT ORANJEVILLE	1.80	BORDER SUB DIV 20 OF ORANJE 1385 ORANJEVILLE
T05177	T5177	XXXXXX	MIDDELPUNT - BETHEL	36	S52 INTERSECT FRANKFORT	1.75	BORDER SUB DIV 2 OF EENSGEVONDEN 396 FRANKFORT
T05179	T5179	T2317	WINDBULT - OPEN	72	S901 INTERSECT REITZ	4.90	S65 INTERSECT REITZ
T05180	T5180	XXXXXX	ZOUTPAN - ONS HOOP	152	S870 INTERSECT JACOBSDAL	3.40	BORDER SUB DIV 1 OF ONS HOOP 375 JACOBSDAL
T05181	T5181	XXXXXX	MOOIHOEK - KOMMANDOBERG	150	P18/7 INTERSECT FICKSBURG	0.10	BORDER KOMMANDOBERG 708 FICKSBURG
T05182	T5182	T34	KALKFONTEIN - OOST KARREE	144	R730 INTERSECT BRANDFORT	3.50	BORDER HOUMOED 516 BRANDFORT
T05183	T5183	XXXXXX	BRAKLEEGTE	10	S1209 INTERSECT ORANJEVILLE	2.45	BORDER PORTION F OF BRAKLEEGTE 1255 ORANJEVILLE
T05184	T5184	XXXXXX	BAVIAANS - ZWAALKRANS	51	S1254 INTERSECT PETRUS STEYN	0.45	BORDER ZWAALKRANS 1367 PETRUS STEYN
T05185	T5185	XXXXXX	SUSANNA - FRANCISCO	51	S899 INTERSECT PETRUS STEYN	0.25	BORDER FRANCISCO 611 PETRUS STEYN
T05186	T5186	XXXXXX	ITALIE - SHEPSTONE	17	S149 INTERSECT KOPPIES	6.75	T1630 INTERSECT KOPPIES
T05187	T5187	XXXXXX	BULTFONTEIN - ADELAIDE	45	S524 INTERSECT WESSELSBRON	1.05	BORDER ADELAIDE 10 WESSELSBRON
T05188	T5188	XXXXXX	HOMESTEAD (KAALVLEISTASIE)	67	P82/1 INTERSECT WELKOM	0.70	KAALVLEI STATION ON SUB DIV 3 OF HOMESTEAD 668 WELKOM
T05189	T5189	XXXXXX	HOMESTEAD - DANKBAARHEID	67	P82/1 INTERSECT WELKOM	0.55	BORDER DANKBAARHEID 187 WELKOM
T05190	T5190	XXXXXX	KIJKNOU - DANKBAARHEID	67	P82/1 INTERSECT WELKOM	2.65	BORDER SUB DIV 2 OF KIJKNOUT 81 WELKOM
T05191	T5191	XXXXXX	VAN DER MERWES RUST	20	S240 INTERSECT HEILBRON	0.80	BORDER SUB DIV 2 OF VAN DER MERWESRUST 649 HEILBRON
T05192	T5192	XXXXXX	BISSIFONTEIN - ERFDEEL	72	S192 INTERSECT LINDLEY	0.80	BORDER SUB DIV 2 OF ERFDEEL 334 LINDLEY
T05193	T5193	XXXXXX	NEW KLIPPIESFONTEIN	138	S141 INTERSECT BOSHOF	1.20	BORDER SUB DIV 1 OF ROOIFONTEIN 211 BOSHOF
T05194	T5194	XXXXXX	FAIRYDALE	138	S141 INTERSECT BOSHOF	2.60	BORDER SUB DIV 1 OF FAIRYDALE 519 BOSHOF
T05195	T5195	XXXXXX	WATERHOEK	105	T3602 INTERSECT BULTFONTEIN	1.00	BORDER SUB DIV 2 OF WATERHOEK BULTFONTEIN
T05196	T5196	XXXXXX	ENDOR - DRIELING	111	S63 INTERSECT PAUL ROUX	2.75	BORDER ENDOR 1467 PAUL ROUX
T05197	T5197	XXXXXX	ELANDSKOP - KOPJESLAAGTE	20	S44 INTERSECT HEILBRON	2.80	BORDER KOPJESLAAGTE 1661 HEILBRON
T05198	T5198	XXXXXX	KONINGSDAL	15	A109 INTERSECT VILJOENSKROON	0.60	BORDER SUB DIV 4 OF KONINGSDAL 395 VILJOENSKROON
T05199	T5199	XXXXXX	TAFELKOP	170	S117 INTERSECT PETRUSBURG	3.70	BORDER SUB DIV 1 OF VAN HEERDEN'S DAM 369 PETRUSBURG
T05200	T5200	XXXXXX	GLEN LYON - PILGRIM'S REST	133	S1356 INTERSECT FOURIESBURG	10.60	BORDER PILGRIM'S REST 78 FOURIESBURG
T05201	T5201	T2355	SPEEKHOUTBOOM - ROODEPOORT	53	S588 INTERSECT PETRUS STEYN	2.00	BORDER BERGENDAL 711 TWEELING

Comp No	Road No	Old No	Road Description	Topo No	Start Description	Kilometer	End Description
T05202	T5202	XXXXXX	ERF BLOEM - VAN OORDT	35	S159 INTERSECT FRANKFORT	0.20	BORDER ERFBLOEM 746 FRANKFORT
T05203	T5203	T3989	DORREEN - DUNOTTER	31	S261 INTERSECT KOPPIES	2.85	BORDER DUNOTTER 196 KOPPIES
T05204	T5204	XXXXXX	REITZ TOWNLANS - AVONDSRUST	73	MIDDELTON STR INTERSECT REITZ	0.25	BORDER AVONDSRUST 549 REITZ
T05205	T5205	T3989	KROMDRAAI - UITHOEK	17	S1222 INTERSECT KOPPIES	1.50	BORDER SUB DIV 1 OF DOREEN 201 KOPPIES
T05206	T5206	XXXXXX	PLOT 16 - 15 KELLYSVIEW	158	A179 INTERSECT BLOEMFONTEIN	0.20	BORDER PLOT 15 & 16 OF KELLYSVIEW 2354 BLOEMFONTEIN
T05207	T5207	XXXXXX	PLOT 16 - 17 KELLYSVIEW	158	A179 INTERSECT BLOEMFONTEIN	0.15	BORDER PLOT 16 & 17 OF KELLYSVIEW 2354 BLOEMFONTEIN
T05208	T5208	XXXXXX	PLOT 8 - PLOT 14 KELLYSVIEW	158	N8/10 INTERSECT BLOEMFONTEIN	1.50	BORDER PLOTS 13 & 14 OF KELLYSVIEW 2354 & SUB DIV 19 OF ROOIDAM 2354 BLOEMFONTEIN
T05209	T5209	XXXXXX	PLOT 21 - PLOT 8 KELLYSVIEW	158	S1284 INTERSECT BLOEMFONTEIN	0.15	BORDER PLOT 8 KELLYSVIEW 2354BLOEMFONTEIN
T05210	T5210	XXXXXX	BLESBOK STREET	158	N8/10 INTERSECT BLOEMFONTEIN	0.35	BORDER SUB DIV 24 & 25 OF ROOIDAM 2354 BLOEMFONTEIN
T05211	T5211	XXXXXX	KELLYSVIEW - QUAGGAFONTEIN	158	S1284 INTERSECT BLOEMFONTEIN	4.30	A181 T5214 INTERSECT BLOEMFONTEIN
T05212	T5212	XXXXXX	PLOT 1 - PLOT 2 KELLYSVIEW	158	T5211 INTERSECT BLOEMFONTEIN	0.55	BORDER SUB DIV 1 OF PLOT 1 KELLYSVIEW 2354 BLOEMFONTEIN
T05213	T5213	XXXXXX	SUB DIV 6 & 7 OF PLOT 9 OF QUAGGAFONT	158	T5211 INTERSECT BLOEMFONTEIN	0.15	BORDER SUB DIV 6 & 7 OF PLOT 9 QUAGGAFONTEIN 101 BLOEMFONTEIN
T05214	T5214	XXXXXX	KWAGGA STREET	158	N8/10 INTERSECT BLOEMFONTEIN	1.60	A181 T5211 INTERSECT BLOEMFONTEIN
T05215	T5215	XXXXXX	PLOT 44 - PLOT 53 OF QUAGGAFONTEIN	158	A180 INTERSECT BLOEMFONTEIN	1.00	BORDER PLOTS 52 & 53 QUAGGAFONTEIN 101 BLOEMFONTEIN
T05216	T5216	XXXXXX	PLOT 45 OF QUAGGAFONTEIN - SUB DIV 6 OF KWAGGAFONTEIN	158	A180 INTERSECT BLOEMFONTEIN	1.10	T162 (ELAND STREET) INTERSECT BLOEMFONTEIN
T05217	T5217	XXXXXX	WAYBANK	158	BORDER WAYBANK 1780 BLOEMFONTEIN	0.15	BORDER SUB DIV 6 OF WAYBANK 1780 BLOEMFONTEIN
T05218	T5218	XXXXXX	KLEINPLAATS - TWEEFONTEIN	176	P18/4 INTERSECT HOBHOUSE	1.10	BORDER TWEEFONTEIN 120 HOBHOUSE
T05219	T5219	XXXXXX	VOGELVLEI	108	P24/1 INTERSECT WINBURG	1.75	BORDER BOKPOST 706 VENTERSBURG
T05220	T5220	XXXXXX	LANGEBERG AVENUE	158	P80/1 INTERSECT BLOEMFONTEIN	0.18	LANGEBERG AVENUE (WEST) INTERSECT BLOEMFONTEIN
T05221	T5221	XXXXXX	HEUNING LAAGTE	94	S12 INTERSECT KESTELL	2.10	BORDER HEUNING LAAGTE 454 KESTELL
T05222	T5222	XXXXXX	DOOLHOF - FRAAIE UITZICHT	89	S77 INTERSECT VENTERSBURG	0.75	BORDER FRAAIE UITZICHT 103 VENTERSBURG
T05223	T5223	T702	GRASPLAAT - PROSPECT	23	S763 INTERSECT CORNELIA	1.30	BORDER PROSPECT 299 CORNELIA
T05224	T5224	T2556	DE PUT - GRIESELSDAM	185	T2559 INTERSECT EDENBURG	0.90	BORDER GRIESELSDAM 107 EDENBURG
T05225	T5225	XXXXXX	TOOMFONTEIN - OLIEVENKOP	198	S544 INTERSECT EDENBURG	0.90	BORDER OLIEVENKOP 283 EDENBURG
T05226	T5226	T1340	TIENIESRAND - VIRGINIA	187	T1341 INTERSECT REDDERSBURG	0.80	BORDER VIRGINIA 293 REDDERSBURG
T05227	T5227	XXXXXX	SUB DIV 25 OF HARRISMITH TOWNLANDS - BLOEMHOF	116	N3/7X INTERSECT HARRISMITH	1.30	BORDER BLOEMHOF 365 HARRISMITH
T05228	T5228	XXXXXX	LOCHS HOEK - DE HOOP	158	N8/10 INTERSECT BLOEMFONTEIN	5.50	BORDER SUB DIV 1 OF DE HOOP 320 BLOEMFONTEIN
T05229	T5229	T2351	RENSKIE - BEYERSGIFT	73	S1289 INTERSECT REITZ	0.90	BORDER RENSKIE 466 REITZ
T05230	T5230	T206	KLIPPAN - SAAIPLAAS	87	BORDER SUB DIV 7 OF PORTION 1 OF KLIPPAN 14 VIRGINIA	2.95	R.O.W. SERVITUDE ON SUB DIV 4 OF SAAIPLAAS 690 INTERSECT VIRGINIA
T05232	T5232	S348	HAYFIELD A - SCHAAPPLAAS	89	P43/1 S832 INTERSECT SENEKAL	2.00	BORDER SUB DIV 2 OF SKAAPPLAAS 231 SENEKAL
T05233	T5233	S348	SKAAPPLAAS - WINKELHAAK	89	S678 AANS SENEKAL	2.25	BORDER SKAAPPLAAS 231 SENEKAL
T05235	T5235	XXXXXX	JAMMERDRIF - TREINSPoor	189	S1077 INTERSECT WEPENER	0.15	BORDER SUB DIV 4 OF JAMMERBERGDRIFT 540 WEPENER
T05236	T5236	XXXXXX	KOPPIE EEN	23	S763 INTERSECT CORNELIA	0.90	BORDER SUB DIV 2 OF KOPPIE EEN 84 CORNELIA
T05237	T5237	XXXXXX	RANDFONTEIN - HOUMOED	102	S101 INTERSECT HERTZOGVILLE	1.25	BORDER HOUMOED 1106 HERTZOGVILLE
T05238	T5238	XXXXXX	WONDERKLIP - TIJGERPOORT	172	S299 INTERSECT BLOEMFONTEIN	3.35	SERVITUDE ROAD ON WONDERKLIP 1637 INTERSECT BLOEMFONTEIN
T05240	T5240	XXXXXX	MOEDERSGIF - GROOTFONTEIN	73	P9/1 INTERSECT REITZ	3.25	S193 INTERSECT REITZ
T05241	T5241	XXXXXX	GOEDGEDACHT	27	S1034 INTERSECT BOTHAVILLE	1.90	SUB DIV 1 OF GOEDGEDACHT 659 BOTHAVILLE
T05242	T5242	XXXXXX	SUCCESS - SPITZKOP	164	S331 INTERSECT LADYBRAND	0.45	BORDER SPITZKOP 115 LADYBRAND
T05243	T5243	XXXXXX	MAHEMSPRUIT - DUNVEGAN	31	S261 INTERSECT KOPPIES	2.65	BORDER DUNVEGAN 199 KOPPIES
T05244	T5244	XXXXXX	SOMERSET - THE SIDING	33	S43 INTERSECT HEILBRON	1.30	BORDER THE SIDING 1381 HEILBRON
T05245	T5245	XXXXXX	PRESENTPAN	81	T4199 INTERSECT HERTZOGVILLE	2.60	SUB DIV 1 OF TEVREDE 1366 HERTZOGVILLE
T05246	T5246	XXXXXX	SUFFOLK - GOTTENBURG SIDING	19	S70 INTERSECT HEILBRON	0.20	BORDER GOTTENBURG 64 HEILBRON
T05247	T5247	XXXXXX	WELAF	56	S693 INTERSECT VREDE	0.20	BORDER WELAF 1299 VREDE
T05248	T5248	XXXXXX	CHARLESTON - BRAKLAAGTE	20	T1670 INTERSECT HEILBRON	0.25	BORDER BRAKLAAGTE "A" 1641 HEILBRON
T05249	T5249	S952	KLIPPAN - PAYNESVALE	29	P33/2 AANS BOTHAVILLE	1.25	BORDER KLIPPAN 377 BOTHAVILLE
T05250	T5250	S723	SCHUINSVLAKTE - DE BAD	28	P33/2 S723 INTERSECT BOTHAVILLE	1.75	BORDER SCHUINSVLAKTE 203 BOTHAVILLE
T05251	T5251	XXXXXX	BLACKHILL - WILLIAMSRUST	10	T749 INTERSECT ORANJEVILLE	1.00	BORDER KROONVELD 1340 ORANJEVILLE
T05252	T5252	XXXXXX	RUNNYMEDE - NOOITGEDACHT	75	T2032 INTERSECT WARDEN	2.65	BORDER NOOITGEDACHT 97 WARDEN

Comp No	Road No	Old No	Road Description	Topo No	Start Description	Kilometer	End Description
T05253	T5253	T733	LEEUEWPOORT - ORANJEFONTEIN	21	T734 INTERSECT FRANKFORT	0.80	BORDER SUB DIV 1 OF ORANJEFONTEIN 1224 FRANKFORT
T05254	T5254	XXXXXX	RETREAT - STILGEWACHT	92	S195 INTERSECT BETHLEHEM	1.75	S1151 INTERSECT BETHLEHEM
T05255	T5255	T2079	BREYTENBACH - WELTEVREDEN	38	S764 INTERSECT VREDE	1.80	BORDER BREYTENBACH 90 VREDE
T05256	T5256	XXXXXX	DEWETSDORP STASIE	188	S1297 INTERSECT DEWETSDORP	0.30	ENTRANCE ERF 359 (DEWETSDORP STATION) DEWETSDORP
T05257	T5257	XXXXXX	DIE LORENZO - MOUNT PLEASANT	30	T307 INTERSECT KROONSTAD	3.20	BORDER MOUNT PLEASANT 1288 KROONSTAD
T05258	T5258	XXXXXX	ALPHA - PENLAN	171	S283 INTERSECT BLOEMFONTEIN	2.40	BORDER PENLAN 718 BLOEMFONTEIN
T05259	T5259	XXXXXX	STRYDFONTEIN - GOEDE HOOP	115	N5/1 S1109 INTERSECT HARRISMITH	2.00	BORDER SUB DIV 3 OF GOEDE HOOP 43 HARRISMITH
T05260	T5260	XXXXXX	MELROSE WEST	138	T3494 INTERSECT PETRUSBURG	0.60	BORDER MELROSE WEST 153 PETRUSBURG
T05261	T5261	T934	THEUNISSEN - HARTEBEESTFONTEIN	106	P1/2 INTERSECT THEUNISSEN	11.40	BORDER HARTEBEESTFONTEIN 523 THEUNISSEN
T05262	T5262	XXXXXX	LETTIES RUST "B" - LETTIES RUST	18	S970 INTERSECT KOPPIES	0.70	BORDER LETTIESRUST 75 KOPPIES
T05263	T5263	XXXXXX	GOEDGELUK	65	T3539 INTERSECT WESSELSBRON	0.40	BORDER SUB DIV 1 OF GOEDGELUK 367 WESSELSBRON
T05264	T5264	XXXXXX	ALLANRIDGE - AANDENK	66	A185 INTERSECT ALLANRIDGE	0.33	ACCESS TO MONUMENT ALLANRIDGE
T05265	T5265	XXXXXX	BULKLIJ	223	T1444 INTERSECT ZASTRON	1.50	BORDER SUB DIV 1 OF BULKLIJ 33 ZASTRON
T05266	T5266	XXXXXX	ERFDEEL - PAUCIFLORA	71	P19/1 INTERSECT LINDLEY	0.60	BORDER SUB DIV 2 OF ERFDEEL 334 LINDLEY
T05267	T5267	XXXXXX	DRIEHOEK - LOTSPLAATS	149	S343 INTERSECT FICKSBURG	1.70	BORDER DRIEHOEK 649 FICKSBURG
T05269	T5269	XXXXXX	MAKAUWPAN - WELTEVREDEN	36	T660 INTERSECT FRANKFORT	2.60	BORDER SUB DIV 1 OF WELTEVREDEN 542 FRANKFORT
T05270	T5270	XXXXXX	MOOIDAM	105	S985 INTERSECT BULTFONTEIN	0.85	BORDER SUB DIV 1 OF MOOIDAM 77 BULTFONTEIN
T05271	T5271	XXXXXX	RIVERSIDE - BESSIESBOSCH	49	S72 INTERSECT KROONSTAD	0.03	BORDER BESSIESBOSCH 2502 KROONSTAD
T05272	T5272	XXXXXX	DIAMOND	81	S428 INTERSECT HERTZOGVILLE	0.60	BORDER DIAMOND 876 HERTZOGVILLE
T05273	T5273	T991	MONTELEO - GROTTKAU	106	S478 INTERSECT THEUNISSEN	1.60	BORDER SUB DIV 2 OF GROTTKAU 410 THEUNISSEN
T05274	T5274	XXXXXX	TARANTAALDRAAI - UITKYK	29	S724 INTERSECT BOTHAVILLE	1.30	BORDER SUB DIV 1 OF TARANTAALDRAAI 156
T05275	T5275	XXXXXX	DRIEFONTEIN - VERDUN	163	N8/12 INTERSECT LADYBRAND	3.30	BORDER SUB DIV 1 OF VERDUN 752 LADYBRAND
T05276	T5276	XXXXXX	VREDELUST - WAAGSTUK	33	S975 INTERSECT HEILBRON	1.25	BORDER WAAGSTUK 1282 HEILBRON
T05277	T5277	XXXXXX	RIETKUIL	32	T3991 INTERSECT KOPPIES	1.40	BORDER RIETKUIL 126 KOPPIES
T05278	T5278	XXXXXX	HOWELLSRUS - MERINO	38	S15 INTERSECT VREDE	2.45	BORDER MERINO 1185 VREDE
T05279	T5279	XXXXXX	IOWA - WITTEKRANS	130	S379 INTERSECT FICKSBURG	1.20	BORDER SUB DIV 1 OF IOWA 202 FICKSBURG
T05280	T5280	XXXXXX	GEORGES KRAAL - ALLEMANS GRAS	76	S807 INTERSECT WARDEN	3.70	BORDER ALLEMANS GRAS 611 WARDEN
T05281	T5281	XXXXXX	BRIGHTSIDE	163	T3179 INTERSECT LADYBRAND	1.00	BORDER BRIGHTSIDE 338 LADYBRAND
T05282	T5282	XXXXXX	DE MILANDER	94	P64/2 INTERSECT KESTEL	0.35	SERVITUDE ROAD ON SUB DIV 1 OF DE MILANDER 650 KESTEL
T05283	T5283	XXXXXX	BLESKOP 1	193	S1158 INTERSECT LUCKHOFF	1.50	BORDER SUB DIV 1 OF BLESKOP 1161 LUCKHOFF
T05284	T5284	XXXXXX	BLESKOP 5	193	T5283 INTERSECT LUCKHOFF	1.50	BORDER SUB DIV 5 OF BLESKOP 1161 LUCKHOFF
T05285	T5285	XXXXXX	STRYDFONTEIN - JAVA	115	N5/1 INTERSECT HARRISMITH	1.60	BORDER SUB DIV 3 OF JAVA 860 HARRISMITH
T05286	T5286	XXXXXX	DEDACHTENIS - MISGUND	115	N5/1 INTERSECT HARRISMITH	0.25	BORDER MISGUND 998 HARRISMITH
T05287	T5287	XXXXXX	VAALBANK	109	S77 INTERSECT SENEKAL	0.30	BORDER SUB DIV 2 OF VAALBANK 203 SENEKAL
T05288	T5288	XXXXXX	EMS - INHOEK	18	T1630 INTERSECT KOPPIES	0.80	BORDER INHOEK 173 KOPPIES
T05289	T5289	XXXXXX	SYDENHAM - ADELAIDE	158	A118 INTERSECT BLOEMFONTEIN	0.80	BORDER SUB DIV 4 OF ADELAIDE 2874 BLOEMFONTEIN
T05290	T5290	XXXXXX	JOSEPHINE - GLEN LOMOND	95	S806 INTERSECT HARRISMITH	1.35	BORDER SUB DIV 2 OF GLEN LOMOND 896 HARRISMITH
T05291	T5291	P60/1	WARDEN TOWNLANDS - WELVERDIEND	75	S788 INTERSECT WARDEN	2.05	BORDER SUB DIV 1 OF WELVERDIEND 1257 WARDEN
T05292	T5292	XXXXXX	BLYDSCHAP - CONCORDIA	154	T3475 INTERSECT PETRUSBURG	0.95	BORDER CONCORDIA 369 PETRUSBURG
T05293	T5293	XXXXXX	GROOTFONTEIN - NOORD-GROOTFONTEIN	116	S921 INTERSECT HARRISMITH	0.35	BORDER GROOTFONTEIN 153 HARRISMITH
T05294	T5294	XXXXXX	ELSINORE	67	T5295 INTERSECT RIEBEEKSTAD	0.20	BORDER WONDERKOP 15 RIEBEEKSTAD
T05295	T5295	XXXXXX	DE HOOP	67	P4/1 INTERSECT RIEBEEKSTAD	0.10	BORDER MIMOSA 334 RIEBEEKSTAD
T05296	T5296	XXXXXX	ELSINORE - MIMOSA	67	T5297 INTERSECT RIEBEEKSTAD	0.20	BORDER WONDERKOP 15 RIEBEEKSTAD
T05297	T5297	XXXXXX	KLEIN KOPJE ALLEEN - DE HOOP (67	P4/1 INTERSECT RIEBEEKSTAD	0.70	BORDER SUB DIV 2 OF KLEIN KOPJE ALLEEN 182 RIEBEEKSTAD
T05300	T5300	XXXXXX	THEUNISSENS RUST - STANGETJIE	83	S624 INTERSECT BULTFONTEIN	0.85	BORDER STANGETJIE 65 BULTFONTEIN

Comp No	Road No	Old No	Road Description	Topo No	Start Description	Kilometer	End Description
T05301	T5301	XXXXXX	JACKALS kraal - GESKENK	32	S273 AANS KOPPIES	1.00	BORDER GESKENK 173 KOPPIES
T05302	T5302	XXXXXX	EMMA	89	S1290 INTERSECT SENEKAL	0.90	BORDER SUB DIV 1 OF EMMA 1475 SENEKAL
T05303	T5303	XXXXXX	GREYLINGS REQUEST ZUID	44	S521 INTERSECT WESSELSBRON	2.05	BORDER SUB DIV 4 OF GREYLINGS REQUEST ZUID 1152 WESSELSBRON
T05304	T5304	XXXXXX	MELKHOUFONTEIN - RIETFontein	22	S770 INTERSECT VILLIERS	0.35	BORDER RIETFontein 283 VILLIERS
T05305	T5305	XXXXXX	DAMPLAATS "B" - GLENDOWER	141	S322 INTERSECT DEALESVILLE	0.12	BORDER GLENDOWER 475 DEALESVILLE
T05306	T5306	XXXXXX	JANSDEEL - KLAARFontein	117	T1962 INTERSECT HARRISMITH	2.15	BORDER KLAARFontein 553 HARRISMITH
T05307	T5307	XXXXXX	KALKOENKRANS - OU TANNIE	70	S250 INTERSECT STEYNSRUS	0.85	BORDER KALKOENKRANS 645 STEYNSRUS
T05308	T5308	XXXXXX	GROOTKOP	46	T249 INTERSECT ALLANRIDGE	0.45	BORDER SUB DIV 1 OF GROOTKOP 277 ALLANRIDGE
T05309	T5309	XXXXXX	LANDHOEK - BELFAST	83	S1181 INTERSECT HERTZOGVILLE	1.90	BORDER SUB DIV 2 OF BELFAST 1398 HERTZOGVILLE
T05310	T5310	XXXXXX	ARIESRUST - RIETFontein	15	P27/1 INTERSECT VILJOENSKROON	0.35	BORDER SUB DIV 1 OF RIETFontein 299 VILJOENSKROON
T05311	T5311	XXXXXX	BERGENDAL - CERILLIO	158	S362 INTERSECT BLOEMFontein	0.45	BORDER CERILLIO 2766 BLOEMFontein
T05312	T5312	XXXXXX	BALLAST HOLE - WILGERBOOM	87	T462 INTERSECT HENNINGMAN	0.06	BORDER WILGERBOOM 276 HENNINGMAN
T05313	T5313	XXXXXX	MARTHAS RUST - PIETS PAN	34	S281 INTERSECT HEILBRON	0.65	BORDER SUB DIV 1 OF PIETS PAN HEILBRON
T05314	T5314	XXXXXX	DE HOOP	67	P43/3 INTERSECT RIEBEECKSTAD	1.50	BORDER DE HOOP 57 RIEBEECKSTAD
T05315	T5315	XXXXXX	SAND DRAAI	179	S1325 INTERSECT LUCKHOFF	5.35	BORDER SUB DIV 16 OF SAND DRAAI 1182 LUCKHOFF
T05316	T5316	XXXXXX	BAVIAANSKRANTZ - KALKPLAAT	179	S1325 INTERSECT LUCKHOFF	1.75	BORDER SUB DIV 16 OF KALKPLAAT 1181
T05317	T5317	XXXXXX	KALKPLAAT	192	P63/1 INTERSECT LUCKHOFF	0.65	BORDER SUB DIV 10 OF KALKPLAAT 1181 LUCKHOFF
T05318	T5318	XXXXXX	KALKPLAAT - KALKPLAAT	192	S1158 INTERSECT LUCKHOFF	0.65	BORDER SUB DIV 4 OF KALKPLAAT 1181 LUCKHOFF
T05319	T5319	XXXXXX	BLESKOP 11	193	S1159 INTERSECT LUCKHOFF	1.00	BORDER SUB DIV 11 OF BLESKOP 1161 LUCKHOFF
T05322	T5322	XXXXXX	UITDRAAI - ATTIESHOOP	168	P7/3 INTERSECT KOFFIEFontein	3.00	BORDER ATTIESHOOP 562 KOFFIEFontein
T05324	T5324	XXXXXX	WITPAN - BRUNSHEIM	102	S342 INTERSECT DEALESVILLE	2.10	BORDER SUB DIV 1 OF BRUNSHEIM 224 DEALESVILLE
T05325	T5325	XXXXXX	WITPAN	102	T5324 INTERSECT DEALESVILLE	1.15	BORDER WITPAN 100 DEALESVILLE
T05326	T5326	XXXXXX	REYNECKE PARK ACCESS ROAD	158	BRENDAR AVE INTERSECT (QUAGGAFONTEIN SMALL HOLDINGS) BLOEMFontein	0.35	BORDER SUB DIV 5 OF SMALL HOLDING 9 OF QUAGGAFONTEIN 101 BLOEMFontein
T05327	T5327	XXXXXX	FISCHER	18	P67/1 INTERSECT KOPPIES	2.20	A171 INTERSECT KOPPIES
T05328	T5328	XXXXXX	FISCHER	18	S243 INTERSECT KOPPIES	2.90	T5594 INTERSECT KOPPIES
T05329	T5329	XXXXXX	FISCHER	18	S243 INTERSECT KOPPIES	6.70	S243 INTERSECT KOPPIES
T05330	T5330	XXXXXX	PARADYS - RENOVAAL	4	S957 INTERSECT VILJOENSKROON	1.50	STREET INTERSECTION ON SUB DIV 1 OF RENOVAAL 546 VILJOENSKROON
T05332	T5332	XXXXXX	MULLERS RUST - GOEDE HOOP	8	S1080 INTERSECT SASOLBURG	0.65	BORDER GOEDE HOOP/ RESTANT HUURGEBIED 2 SASOLBURG
T05333	T5333	XXXXXX	MULLERS RUST - LONDONDALE	8	S1080 INTERSECT SASOLBURG	0.80	S1080 INTERSECT SASOLBURG
T05334	T5334	XXXXXX	LONDONDALE - WONDERFontein	8	S1080 INTERSECT SASOLBURG	1.80	BORDER SUB DIV 21 OF WONDERFontein 350 SASOLBURG
T05335	T5335	XXXXXX	VAALPARK - VOORSPOED	8	KLOOF AVE INTERSECTION (VAALPARK) SASOLBURG	0.60	BORDER VOORSPOED 361 (VAALPARK) SASOLBURG
T05336	T5336	XXXXXX	KROMVLEI - LORRAINE	63	BORDER SUB DIV 4 OF KROMVLEI 3 HOOPSTAD	1.60	BORDER SUB DIV 1 OF LORRAINE 1417 HOOPSTAD
T05337	T5337	XXXXXX	MORGENZON - ZONNESCHEIN	70	S69 INTERSECT STEYNSRUS	1.75	BORDER SUB DIV 1 OF ZONNESCHEIN 568 STEYNSRUS
T05338	T5338	XXXXXX	OND.1 GOEDGEVONDEN - OND.1 GOE	111	S1229 INTERSECT ROSENDAL	0.30	BORDER CADIZ 1428 ROSENDAL
T05339	T5339	XXXXXX	BORDERPAN - WINKELHAAK	152	S121 INTERSECT JACOBSDAL	0.85	BORDER WINKELHAAK 177 JACOBSDAL
T05340	T5340	XXXXXX	BETHEL - LA PORTE VASE	48	R30 INTERSECT KROONSTAD	0.65	BORDER SUB DIV 3 OF LA PORTE VASE 77 KROONSTAD
T05341	T5341	XXXXXX	KALKFontein - PROSPECT	122	T1887 INTERSECT DEALESVILLE	2.85	BORDER PROSPECT 122 DEALESVILLE
T05342	T5342	XXXXXX	MOND DOORNRIVIER	86	P1/2 INTERSECT WELKOM	0.10	BORDER SUB DIV 2 OF MOND VAN DOORNRIVIER 38
T05343	T5343	XXXXXX	WASCHBANK	88	P94/1 S311 INTERSECT VENTERSBURG	0.60	BORDER VENTERSDAL 483 VENTERSBURG
T05344	T5344	XXXXXX	ERASMUS - SCHUINSHOEK	48	T292 INTERSECT KROONSTAD	0.55	BORDER SCHUINSHOEK 306 KROONSTAD
T05345	T5345	XXXXXX	VERGENOEGD - KALKAAR	153	P8/1 AANS JACOBSDAL	9.25	BORDER KALKAAR JACOBSDAL
T05346	T5346	XXXXXX	CONNING - CAMPEN	117	S790 INTERSECT HARRISMITH	0.85	BORDER CAMPEN 308 HARRISMITH
T05347	T5347	XXXXXX	ASCHBOSCHDAM - MERINO	153	T3463 INTERSECT JACOBSDAL	0.20	BORDER MERINO 366 JACOBSDAL
T05348	T5348	XXXXXX	MIDDENIN - BLOEMPOORT	20	S240 INTERSECT HEILBRON	2.20	BORDER SUB DIV 1 OF BLOEMPOORT HEILBRON
T05349	T5349	XXXXXX	RAADSEL	154	T3475 INTERSECT PETRUSBURG	0.15	BORDER SUB DIV 1 OF LEEUWFontein 143 PETRUSBURG
T05350	T5350	XXXXXX	ERFDEEL - AANDENKING	49	S1331 INTERSECT KROONSTAD	2.20	BORDER SUB DIV 2 OF AANDENKING 1559 KROONSTAD
T05351	T5351	T3724	RANDFontein - ZOOIFontein	28	T3723 INTERSECT BOTHAVILLE	0.40	BORDER ZOOIFontein 465 BOTHAVILLE
T05352	T5352	XXXXXX	FERMANAGH - PIETERSHOEK	49	S1061 INTERSECT KROONSTAD	1.35	BORDER FERMANAGH 1271 KROONSTAD
T05353	T5353	XXXXXX	BLYDSCHAP - WILHELM	76	S805 INTERSECT WARDEN	0.90	BORDER WILHELM 838 WARDEN

Comp No	Road No	Old No	Road Description	Topo No	Start Description	Kilometer	End Description
T05354	T5354	T662	HOGVELD - ZOETVELD	36	S52 INTERSECT FRANKFORT	1.10	BORDER HOGVELD 966 FRANKFORT
T05355	T5355	XXXXXX	STRATHNAIRN - VENUS	77	T1943 INTERSECT HARRISMITH	2.25	BORDER VENUS 1320 HARRISMITH
T05356	T5356	XXXXXX	BRAKVLEI WEST - VOGEL PAN	34	P36/4 INTERSECT HEILBRON	1.65	BORDER VOGELPAN 400 HEILBRON
T05357	T5357	XXXXXX	AVOND ROOD - RYSWYK	76	S792 S788 INTERSECT WARDEN	2.10	BORDER RYSWYK 82 WARDEN
T05358	T5358	XXXXXX	LANGKLOOF - WITKRANS	113	S217 INTERSECT CLARENS	1.10	SUB DIV 1 OF LANGKLOOF 450 CLARENS
T05359	T5359	XXXXXX	VLEIPLAATS - TROMPSBURG DORP GROND	208	S127 INTERSECT TROMPSBURG	5.65	BORDER SUB DIV 1 OF VLEIPLAATS 152 TROMPSBURG
T05360	T5360	XXXXXX	RIETFontein - POLISIEPOS	2	S1125 INTERSECT VEREENIGING	0.30	ACCESS RIETFontein POLISIEPOS SASOLBURG
T05361	T5361	XXXXXX	GRUISRAND 7	193	T2271 INTERSECT LUCKHOFF	1.10	BORDER PORTION 7 OF SUB DIV 6 OF GRUISRAND 59 LUCKHOFF
T05362	T5362	XXXXXX	GRUISRAND 7 (B)	193	S1159 INTERSECT LUCKHOFF	2.20	BORDER PORTION 7 OF SUB DIV 6 OF GRUISRAND 59 LUCKHOFF
T05363	T5363	T3496	WELGEVAL - GROOTFontein	138	S574 INTERSECT JACOBSDAL	1.75	BORDER GROOTFontein 97 JACOBSDAL
T05364	T5364	XXXXXX	WELTEVREDEN - GOED VERBLYF	18	A102 INTERSECT KOPPIES	1.65	BORDER SUB DIV 1 OF GOED VERBLYF 208 KOPPIES
T05365	T5365	XXXXXX	WELTEVREDEN	18	P30/1 INTERSECT KOPPIES	0.55	T5364 INTERSECT KOPPIES
T05366	T5366	XXXXXX	STRYPAN - MOUNT PLEASANT	93	P19/1 INTERSECT BETHLEHEM	1.60	BORDER MOUNT PLEASANT 186 BETHLEHEM
T05367	T5367	XXXXXX	STEENKAMPSDAM - LANGVLEI	31	S1244 INTERSECT KROONSTAD	0.20	BORDER LANGVLEI 2247 KROONSTAD
T05368	T5368	XXXXXX	LANGKUIL - RUS	31	S290 INTERSECT KOPPIES	2.50	BORDER RUS 224 KOPPIES
T05370	T5370	T295	SCHOONGEZICHT - DALMANUTHA	49	S151 INTERSECT KROONSTAD	1.10	BORDER SUB DIV 2 OF Schoongezicht 2462 KROONSTAD
T05372	T5372	T3103	BELLEVUE - POPOLIS	148	S353 INTERSECT MARQUARD	1.70	BORDER BELEVUE 274 MARQUARD
T05373	T5373	XXXXXX	TEXEL - ERFSTUK	47	T256 INTERSECT ALLANRIDGE	0.95	BORDER ERFSTUK 316 ALLANRIDGE
T05374	T5374	XXXXXX	KOEDOE AVENUE LINK ROAD	159	P77/3 INTERSECT BLOEMFontein	0.10	KOEDOE AVE INTERSECT VAALBANK SMALL HOLDINGS 1853 BLOEMFontein
T05375	T5375	XXXXXX	VLAKFontein - MARIANA	145	S421 INTERSECT BLOEMFontein	0.85	BORDER SUB DIV 1 OF MARIANA 603 BLOEMFontein
T05377	T5377	XXXXXX	KOPPIESKRAAL	218	P45/2 INTERSECT BETHULIE	0.40	BORDER KOPPIESKRAAL 145 BETHULIE
T05378	T5378	XXXXXX	CONSTANCIA - FELICIA	218	P45/2 INTERSECT BETHULIE	0.20	BORDER SUB DIV 1 OF FELICIA 457 (LOUW WEPENER MEMORIAL) BETHULIE
T05379	T5379	XXXXXX	UITGEDACHT - RENSBURGSHOEK	151	S385 INTERSECT FICKSBURG	3.45	BORDER RENSBURGSHOEK 962 FICKSBURG
T05380	T5380	XXXXXX	THE BEACON - STEINSKRAAL	107	S475 INTERSECT THEUNISSEN	2.85	BORDER STEINSKRAAL 261 THEUNISSEN
T05382	T5382	XXXXXX	FISCHER TERSIERE PAD	28	P32/1 INTERSECT BOTHAVILLE	1.70	BORDER TEVREDE 1191 BOTHAVILLE
T05383	T5383	XXXXXX	HAMBURG - WILDEBEESTLAAGTE	129	S666 INTERSECT MARQUARD	0.30	BORDER SUB DIV 4 OF HAMBURG 109 MARQUARD
T05384	T5384	XXXXXX	TABOR - BLESBOK KOPPIES	32	S273 INTERSECT KOPPIES	0.55	BORDER BLESBOK-KRAAL 287 KOPPIES
T05385	T5385	XXXXXX	MIZPA - WELGEDEEL	32	S273 INTERSECT KOPPIES	0.40	BORDER SUB DIV 1 OF WELGEDEEL 1081 KOPPIES
T05386	T5386	XXXXXX	VIRGINIA - VIRGINIA RESERVOIR	87	P24/1 INTERSECT VIRGINIA	0.10	BORDER VIRGINIA RESERVOIR 499 VIRGINIA
T05390	T5390	XXXXXX	DE PUT OOST	185	T2559 INTERSECT EDENBURG	4.45	BORDER SUB DIV 4 OF DE PUT OOST 185 EDENBURG
T05391	T5391	XXXXXX	UTOPIA - HESTERS RUST	66	P2/3 INTERSECT ODENDAALSRUS	0.25	SERVITUDE ON HESTERS RUST 29 INTERSECT ODENDAALSRUS
T05392	T5392	XXXXXX	HESTERS RUST 29 (T5391) - UTOPIA	66	T5391 INTERSECT	0.10	BORDER UTOPIA 108 ODENDAALSRUS
T05393	T5393	P43/3	UTOPIA - HESTERS RUST	66	P2/3 INTERSECT ODENDAALSRUS	0.45	BORDER HESTERS RUST 29 ODENDAALSRUS
T05394	T5394	XXXXXX	HESTERS RUST (TRADING SITE NO 10)	66	S289 INTERSECT ODENDAALSRUS	0.06	BORDER TRADING SITE NO 10 ON SUB DIV 2 OF HESTERS RUST 29 ODENDAALSRUS
T05395	T5395	S289	RIETPAN - HESTERS RUST (TRADING SITE NO 9)	66	S289 INTERSECT ODENDAALSRUS	0.15	BORDER TRADING SITE NO 9 ON SUB DIV 2 OF HESTERS RUST 29 ODENDAALSRUS
T05397	T5397	XXXXXX	NOORD LANGEVELD	62	S977 INTERSECT HERTZOGVILLE	0.50	SUB DIV 3 OF NOORD LANGEVELD 338 HERTZOGVILLE
T05398	T5398	XXXXXX	SALTZMANPAN - OLIEWENBOSCH	130	S442 INTERSECT MARQUARD	1.25	BORDER SUNNY HILLS 6 MARQUARD
T05399	T5399	XXXXXX	ROODE KOPJES - MISPAH	35	S1295 INTERSECT FRANKFORT	0.30	BORDER ROODE KOPJES 350 FRANKFORT
T05400	T5400	XXXXXX	KENILWORTH - ST. ELMO	158	T180 T5401 INTERSECT BLOEMFontein	0.80	BORDER SUB DIV 3 OF KENILWORTH BLOEMFontein
T05401	T5401	XXXXXX	ST. ELMO - ROOIDAM	158	T180 T5400 INTERSECT BLOEMFontein	0.20	BORDER SUB DIV 1 OF ROOIDAM 2312 BLOEMFontein
T05402	T5402	XXXXXX	CECILIASRUST - KNOCKNACREE	158	P77/4 T5403 INTERSECT BLOEMFontein	0.10	BORDER KNOCKNACREE 1111 BLOEMFontein
T05403	T5403	XXXXXX	CECILIASRUST - KNOCKNACREE	158	P77/4 T5402 INTERSECT BLOEMFontein	0.10	BORDER CECILIASRUST 2889 BLOEMFontein
T05404	T5404	XXXXXX	SMALDEEL	96	S792 INTERSECT HARRISMITH	0.25	BORDER SUB DIV 1 OF SMALDEEL 1002 HARRISMITH
T05405	T5405	XXXXXX	GRABRIELSBURG - MIDDEN	10	T747 INTERSECT ORANJEVILLE	0.75	BORDER SUB DIV 1 OF MIDDEN 622 ORANJEVILLE
T05406	T5406	S934	BLESBOKLAAGTE - BRONKHORSTVLEI	47	S934 AANS KROONSTAD	9.75	S259 INTERSECT ODENDAALSRUS
T05407	T5407	XXXXXX	SPES BONA - VALLEY	145	S106 INTERSECT VERKEERDEVLEI	1.80	BORDER VALLEY 314 VERKEERDEVLEI

Comp No	Road No	Old No	Road Description	Topo No	Start Description	Kilometer	End Description
T05408	T5408	XXXXXX	SUSIEDEAR - ZANDSPRUIT	45	S524 INTERSECT WESSELSBRON	1.35	BORDER SUB DIV 1 OF ZANDSPRUIT 368 WESSELSBRON
T05409	T5409	XXXXXX	FRANSHOEK	103	S1037 INTERSECT BULTFONTEIN	1.40	BORDER FRANSHOEK "A" 1202 BULTFONTEIN
T05410	T5410	XXXXXX	PAARDEBERG	139	S383 INTERSECT PETRUSBURG	0.35	BORDER SUB DIV 2 OF KROMDRAAI 28
T05411	T5411	XXXXXX	CORNELIAS RUST - ZANDDRAAI	147	S622 INTERSECT EXCELSIOR	2.20	BORDER SUB DIV 2 OF ZANDDRAAI 1456 EXCELSIOR
T05412	T5412	XXXXXX	ANONIEM - ZAAIKAMP	147	P37/2 INTERSECT EXCELSIOR	0.20	BORDER ANONIEM 1408 EXCELSIOR
T05413	T5413	XXXXXX	AHLEN - FAIRPLAY	147	P37/2 INTERSECT EXCELSIOR	2.20	BORDER SUB DIV 1 OF FAIRPLAY 2358 EXCELSIOR
T05414	T5414	XXXXXX	SUSAN - OVIEDO	128	P37/2 INTERSECT WINBURG	0.20	BORDER OVIEDO 1441 WINBURG
T05415	T5415	XXXXXX	FRANSINA - BESTERSGIFT	148	T4910 INTERSECT EXCELSIOR	0.80	BORDER BESTERSGIFT 1724 EXCELSIOR
T05421	T5421	XXXXXX	FRANSHOEK - ROOIKRAAL	55	S589 INTERSECT WARDEN	0.25	BORDER SUB DIV 1 OF ROOIKRAAL 454 WARDEN
T05422	T5422	XXXXXX	ANNIESVLEI - MIDDELPAN	22	S55 INTERSECT VILLIERS	1.00	BORDER MIDDELPAN 1422 VILLIERS
T05423	T5423	XXXXXX	FRANSHOEK - PIETERSDAL	133	P51/1 INTERSECT CLARENS	0.50	BORDER PIETERSDAL 1207 CLARENS
T05424	T5424	S911	ARUNDEL - KALVER SPRUIT	37	S767 INTERSECT CORNELIA	0.90	BORDER ARUNDEL 1110 CORNELIA
T05425	T5425	XXXXXX	PILGRIMS ESTATE-VAALBRUG LANDING	14	S1293 INTERSECT VIERFONTEIN	0.05	BORDER VAALBRUG LANDING 385 VIERFONTEIN
T05426	T5426	XXXXXX	AANDENKING - LANGVERWACHT	25	S809 INTERSECT VREDE	2.85	BORDER LANGVERWACHT 1272 VREDE
T05427	T5427	T3393	BHIMTAL - LEEUWKUIL	169	S136 INTERSECT PETRUSBURG	0.90	BORDER BHIMTAL 476 PETRUSBURG
T05428	T5428	T829	GELUK - TOCHGEVONDEN	200	S661 INTERSECT REDDERSBURG	0.75	BORDER TOCHGEVONDEN 43 REDDERSBURG
T05429	T5429	T1390	BRAKVLEY - RUSTFONTEIN	200	S659 INTERSECT SMITHFIELD	0.90	BORDER SUB DIV 1 OF RUSTFONTEIN 40 SMITHFIELD
T05430	T5430	T818	EERSTE GELUK - BLOMFONTEIN	188	S120 S1210 INTERSECT DEWETSDORP	1.10	BORDER BLOMFONTEIN 448 DEWETSDORP
T05440	T5440	XXXXXX	VERMEULENSKRAAL	87	S988 INTERSECT VIRGINIA	2.15	BORDER SUB DIV 5 OF VERMEULENSKRAAL NOORD 480 VIRGINIA
T05442	T5442	XXXXXX	SLANGFONTEIN - LANGKLOOF	132	T2977 INTERSECT FOURIESBURG	0.35	BORDER SUB DIV 2 OF LANGKLOOF 73 FOURIESBURG
T05443	T5443	XXXXXX	ELDORADO - LERADO	85	S479 INTERSECT BULTFONTEIN	2.70	BORDER LERADO 573 BULTFONTEIN
T05445	T5445	XXXXXX	FALADA - SUSANNA'S VALLEY	132	P92/1 INTERSECT FOURIESBURG	0.65	BORDER SUB DIV 1 OF SUSANNA'S VALLEY 111 FOURIESBURG
T05446	T5446	XXXXXX	MOSTERT'S HOEK - ALETHEIM	138	S141 INTERSECT BOSHOF	1.75	BORDER ALETHEIM 924 BOSHOF
T05447	T5447	XXXXXX	BOSHOF TOWNLANDS - MAGDALENAS-RUST	121	S298 INTERSECT BOSHOF	1.05	BORDER MAGDALENA-RUST 861 BOSHOF
T05448	T5448	XXXXXX	KAREEPLAAT	156	S1211 INTERSECT PETRUSBURG	1.10	BORDER SUB DIV 3 OF KAREEPLAAT 655 PETRUSBURG
T05449	T5449	XXXXXX	KLIPPAN - LEKKERWATER	77	S795 INTERSECT HARRISMITH	1.40	BORDER LEKKERWATER 1618 HARRISMITH
T05460	T5460	XXXXXX	VALPRE - HOOGBRON	163	N8/12 INTERSECT LADYBRAND	0.20	BORDER HOOGBRON 535 LADYBRAND
T05461	T5461	T1613	VENTERSRAND - RIVERVIEW	6	S212 INTERSECT PARYS	2.35	BORDER RIVERVIEW 373 PARYS
T05462	T5462	XXXXXX	MOUNT PLEASANT	92	S1128 INTERSECT BETHLEHEM	1.30	BORDER DANKBAAR 424 BETHLEHEM
T05463	T5463	XXXXXX	ZWARTFONTEIN - S.A.R.2 1054 (MEULRIVIER SIDING)	96	S688 INTERSECT HARRISMITH	0.60	BORDER S.A.R.2 1054 HARRISMITH
T05464	T5464	XXXXXX	HAPPY HOME - WILLEMS HOEK	98	S692 INTERSECT HARRISMITH	3.05	BORDER WILLEMS HOEK 152 HARRISMITH
T05465	T5465	T674	MERINO - ONVERWAG	37	T674 INTERSECT VREDE	1.35	BORDER ONVERWAG 1098 VREDE
T05466	T5466	XXXXXX	AANHOU WEN - STINKHOUTBOOM	17	T3789 INTERSECT VREDEFORT	0.20	BORDER SUB DIV 2 OF STINKHOUTBOOM 416 VREDEFORT
T05469	T5469	T100	VRIJSTAAT - MIDDELPOORT	173	S425 AANS BLOEMFONTEIN	0.45	BORDER VRJSTAAT 1993 BLOEMFONTEIN
T05470	T5470	XXXXXX	YANISIK - ZAAIBULT	105	S985 INTERSECT BULTFONTEIN	0.75	BORDER SUB DIV 1 OF ZAAIBULT 57 BULTFONTEIN
T05471	T5471	XXXXXX	DOORNHOK - POORTJESDAM	167	S583 INTERSECT KOFFIEFONTEIN	10.50	S1381 SKOOL STR (OPPERMANS DORP) INTERSECT KOFFIEFONTEIN
T05472	T5472	T4357	KOPPIE ROAD	158	DU PLESSIS AVE INTERSECT (LANGENHOVENPARK) BLOEMFONTEIN	1.45	T4357 INTERSECT BLOEMFONTEIN
T05473	T5473	T709	MIDDELSPRUIT - JANNIE'S DEEL	23	S765 INTERSECT CORNELIA	2.75	BORDER JANNIE'S DEEL 666 CORNELIA
T05475	T5475	XXXXXX	WICKSFIELD	144	T35 INTERSECT BRANDFORT	1.55	BORDER SUB DIV 3 OF WICKSFIELD 300 BRANDFORT
T05477	T5477	XXXXXX	SANTIAGO - BACHELORS HOME	98	S692 INTERSECT HARRISMITH	4.40	BORDER BACHELORS HOME 800 HARRISMITH
T05478	T5478	XXXXXX	GLEN URQUHART - UITZOEK	116	S796 INTERSECT HARRISMITH	3.90	BORDER UITZOEK 321 HARRISMITH
T05479	T5479	XXXXXX	DUNOON - STOLBERG	150	S67 INTERSECT FICKSBURG	0.50	BORDER STOLBERG 462 FICKSBURG
T05482	T5482	XXXXXX	METZPOORT - LUSTHOF	195	S553 INTERSECT FAURESMTIH	0.70	BORDER LUSTHOF 579 FAURESMTIH
T05483	T5483	XXXXXX	ROCKLANDS	158	P54/4 INTERSECT BLOEMFONTEIN	0.60	SUB DIV 4 OF SUB DIV 1 OF ROCKLANDS 684 BLOEMFONTEIN
T05484	T5484	XXXXXX	ROCKLANDS	158	T5483 AANS BLOEMFONTEIN BORDER O/V 1 ROCKLANDS 684 BLOEMFONTEIN	0.30	BORDER SUB DIV 1 OF ROCKLANDS 684 BLOEMFONTEIN
T05485	T5485	T2914	MIDDELPUNT - DE PUT	140	S319 INTERSECT PETRUSBURG	0.35	BORDER DE PUT 586 PETRUSBURG
T05486	T5486	XXXXXX	WONDERKLIP	131	S384 S456 INTERSECT FICKSBURG	3.40	BORDER SUB DIV 1 OF WONDERKLIP 722 FICKSBURG
T05487	T5487	XXXXXX	BEGINSEL - NOOITGEZIEN	171	S284 INTERSECT BLOEMFONTEIN	1.75	BORDER NOOITGEZIEN 400 BLOEMFONTEIN

Comp No	Road No	Old No	Road Description	Topo No	Start Description	Kilometer	End Description
T05488	T5488	XXXXXX	CONTENT	82	P34/2 AANS HERTZOGVILLE	1.90	BORDER CONTENT 1037 HERTZOGVILLE
T05489	T5489	XXXXXX	REDDERSBURG - ROSE	186	S108 INTERSECT REDDERSBURG	1.55	BORDER ROSEKROON 132 REDDERSBURG
T05490	T5490	XXXXXX	IONA - PLATKOP ANNEX	218	S546 INTERSECT BETHULIE	1.00	BORDER PLATKOP ANNEX 429 BETHULIE
T05491	T5491	XXXXXX	BEESTEKRAAL STEYNSBERGVSLEI	232	T1488 INTERSECT ROUXVILLE	0.25	BORDER STEYNSBERGVSLEI 863 ROUXVILLE
T05492	T5492	XXXXXX	SUNNYSIDE - GEDULD	124	S364 INTERSECT SOUTPAN	0.70	BORDER SUB DIV 2 OF SUNNYSIDE 64 SOUTPAN
T05493	T5493	T3466	WELTEVREDEN "A" - DRIEKOPPIES	153	S577 INTERSECT JACOBSDAL	0.50	BORDER WELTEVREDEN "A" 165 JACOBSDAL
T05494	T5494	XXXXXX	DIEPFONTEIN - PLAKFONTEIN	35	S769 INTERSECT FRANKFORT	9.30	T639 INTERSECT TWEELING
T05495	T5495	XXXXXX	KISMET - QUO VADIS	38	P18/11 INTERSECT VREDE	0.40	BORDER SUB DIV 5 OF QUO VADIS 1138 VREDE
T05497	T5497	T149	NIEMANS RUST - TE VREDE	171	T150 INTERSECT BLOEMFONTEIN	1.10	BORDER SUB DIV 1 OF TEVREDE 2393 BLOEMFONTEIN
T05498	T5498	T497	LEEUW - ZOEK-MY	35	S775 INTERSECT FRANKFORT	0.55	BORDER ZOEK-MY 891 FRANKFORT
T05499	T5499	XXXXXX	KALVER HOK	201	S664 INTERSECT WEPENER	0.45	BORDER BLOEMHOF 325 WEPENER
T05500	T5500	XXXXXX	SUB DIV 19 TO 63 OF HARRISMITH TOWNLANDS	116	N3/7X INTERSECT HARRISMITH	0.10	BORDER SUB DIV 19 OF HARRISMITH TOWNLANDS 131 HARRISMITH
T05501	T5501	XXXXXX	HARRISMITH TOWNLANDS - SUB DIV 64 OF HARRISMITH TOWNLANDS	116	N3/7X INTERSECT HARRISMITH	0.30	BORDER SUB DIV 64 OF HARRISMITH TOWNLANDS 131 HARRISMITH
T05502	T5502	XXXXXX	DRIEKOP - WELDAM	202	P50/1 INTERSECT VAN STADENSURUS	2.25	BORDER SUB DIV 2 OF WELDAM 559 VAN STADENSURUS
T05503	T5503	T215	VAALKRANZ - GELUKSPAN	87	P98/1 INTERSECT VIRGINIA	2.90	BORDER VAALKRANZ 220 VIRGINIA
T05504	T5504	XXXXXX	PER LOT - KLEINDEEL	67	P98/1 INTERSECT HENNENMAN	0.70	BORDER KLEINDEEL 191
T05505	T5505	XXXXXX	WATERRYK - BRUWERSHOEK	77	P65/3 INTERSECT HARRISMITH	1.25	BORDER BRUWERSHOEK 217 HARRISMITH
T05506	T5506	XXXXXX	WATERBULT - LOUISA	77	P65/3 INTERSECT HARRISMITH	0.40	BORDER LOUISA 46 HARRISMITH
T05507	T5507	T1618	BANKFONTEIN - KOPPIESFONTEIN	17	P33/3 INTERSECT VREDEFORT	0.35	BORDER KOPPIESFONTEIN 1144 VREDEFORT
T05508	T5508	XXXXXX	KLIPLAATSDAM - POORTJIESDAM	207	S538 INTERSECT SPRINGFONTEIN	3.50	BORDER KLIPLAATSDAM 358 SPRINGFONTEIN
T05509	T5509	T2977	FORTHAMPTON - FRAAIUITZICHT	132	S199 INTERSECT FOURIESBURG	2.90	BORDER FRAAIUITZICHT 100 FOURIESBURG
T05510	T5510	T2238	WAAIHOEK NOORD - SMALDEEL	50	S204 INTERSECT EDENVILLE	5.40	S597 INTERSECT EDENVILLE
T05511	T5511	T1007	MIDDELFONTEIN - HELPMEKAAR	106	S490 INTERSECT THEUNISSEN	0.85	BORDER MIDDELFONTEIN 249 THEUNISSEN
T05512	T5512	XXXXXX	EGMONTDAM	213	T1273 INTERSECT ZASTRON	3.20	BORDER SUB DIV 2 OF EGMONT 30 ZASTRON
T05513	T5513	XXXXXX	TROY - KAROKOM	14	S723 INTERSECT VILJOENSKROON	0.85	BORDER SUB DIV 3 OF KAROKOM 480 VILJOENSKROON
T05514	T5514	T985	BOSCHLUI SPRUIT	86	S478 INTERSECT THEUNISSEN	0.25	BORDER SUB DIV 2 OF BOSCHLUI SPRUIT 278 THEUNISSEN
T05515	T5515	XXXXXX	PLEASURE	30	S837 INTERSECT KROONSTAD	0.30	BORDER SUB DIV 1 OF PLEASURE 1232 KROONSTAD
T05516	T5516	XXXXXX	LOXTONSDAL	119	S339 INTERSECT BOSHOF	1.05	BORDER SUB DIV 2 OF LOXTONS DAL 409 BOSHOF
T05517	T5517	T3574	BULTFONTEIN TOWNLANDS - BLOEMS RUS	104	P39/1 INTERSECT BULTFONTEIN	1.40	BORDER BLOEMS RUST 169 BULTFONTEIN
T05519	T5519	XXXXXX	BRYAN - EENSGEKREGEN	86	S989 INTERSECT WELKOM	1.00	BORDER SUB DIV 2 OF EENSGEKREGEN 55 WELKOM
T05520	T5520	T5620	SUB DIV 17 TO 63 OF HARRISMITH TOWNLANDS	116	N3/7X INTERSECT HARRISMITH	1.00	BORDER SUB DIV 17 OF HARRISMITH TOWNLANDS HARRISMITH
T05522	T5522	T05622	LEROUXSPAN	46	T3871 INTERSECT ALLANRIDGE	2.60	BORDER SUB DIV 4 OF PORTION 3 OF LE ROUXS PAN 240 ALLANRIDGE
T05523	T5523	T3332	ZONDERSORG - PINEHURST	157	S123 INTERSECT BLOEMFONTEIN	2.10	BORDER SUB DIV 1 OF ZONDERZORG 2155 BLOEMFONTEIN
T05524	T5524	T3331	THE CURRAGH - KARREE KUIL	171	S283 T157 INTERSECT BLOEMFONTEIN	5.70	BORDER THE CURRAGH 183 BLOEMFONTEIN
T05525	T5525	T1083	KAFFERSKRAAL - STILLE RUST	127	S105 INTERSECT WINBURG	0.85	BORDER LA ROCHELLE 129
T05526	T5526	T4796	WELGEDACHT - GROOTVLEI	76	S807 INTERSECT WARDEN	0.40	BORDER GROOTVALLEI 1738 WARDEN
T05527	T5527	T618	MEMENTO - METZ	93	T617 INTERSECT BETHLEHEM	1.55	BORDER SUB DIV 1 OF METZ 419 BETHLEHEM
T05528	T5528	XXXXXX	MELROSE - TWEEFONTEIN	71	P23/2 INTERSECT LINDLEY	7.20	BORDER MELROSE 233 LINDLEY
T05529	T5529	T3559	RIETVLEI - BESTERSRUST	65	P14/2 INTERSECT WESSELSBRON	3.50	S986 INTERSECT WESSELSBRON
T05530	T5530	XXXXXX	UITERSTE HOEK	130	S1447 INTERSECT CLOCOLAN	0.85	BORDER SUB DIV 1 OF UITERSTE HOEK 394 CLOCOLAN
T05531	T5531	XXXXXX	CUMNOR - GROOTPAN	115	N5/1 INTERSECT HARRISMITH	0.25	BORDER SUB DIV 1 OF 3 OF GROOTPAN 1830 HARRISMITH
T05532	T5532	XXXXXX	GROOTPAN - LANDBANK	115	N5/1 A117 INTERSECT HARRISMITH	0.10	BORDER LANDBANK 1455 HARRISMITH
T05533	T5533	T2289	STERLING - VAALBANK	51	S899 INTERSECT PETRUS STEYN	0.35	BORDER MAGRITA 732 PETRUS STEYN
T05534	T5534	XXXXXX	MAPHODISWG. 512 - GERLACHSTHAL	217	S1367 INTERSECT SPRINGFONTEIN	0.90	BORDER GERLACHSTHAL 458 SPRINGFONTEIN
T05535	T5535	XXXXXX	SANDDRAAI	179	T5315 INTERSECT LUCKHOFF	0.75	SUB DIV 12 OF SANDDRAAI 1182 LUCKHOFF
T05536	T5536	XXXXXX	SANDDRAAI - SANDDRAAI	179	T5315 INTERSECT LUCKHOFF	0.90	SUB DIV 17 OF SANDDRAAI 1182 LUCKHOFF
T05537	T5537	XXXXXX	TEBOGO - HILLSIDE	162	P37/1 INTERSECT TWEESPRUIT	2.30	BORDER SUB DIV 1 OF HILLSIDE 617 TWEESPRUIT
T05538	T5538	XXXXXX	MEANDER	129	S489 INTERSECT MARQUARD	1.00	SUB DIV 1 OF MEANDER 334 MARQUARD
T05539	T5539	XXXXXX	GEDENK - NANTES	177	S616 INTERSECT LADYBRAND	1.00	BORDER NANTES 1063 LADYBRAND
T05540	T5540	XXXXXX	WILDEALSOP - WOLVEKRAAL	91	S677 INTERSECT ARLINGTON	4.70	BORDER SUB DIV 5 OF WOLVEKRAAL 232 ARLINGTON

Comp No	Road No	Old No	Road Description	Topo No	Start Description	Kilometer	End Description
T05541	T5541	XXXXXX	ZANRIVIERSPOORT	88	N1/16X INTERSECT VENTERSBURG	0.90	BORDER SUB DIV 2 VAN ZANDRIVIERSPOORT 213 VENTERSBURG
T05542	T5542	XXXXXX	HOLFFONTEIN - HOOGEVELD	68	P99/1 S161 INTERSECT HENNENMAN	0.40	BORDER SUB DIV 2 OF HOOGEVELD 2439 HENNENMAN
T05543	T5543	XXXXXX	HOLFFONTEIN - ANTRIM	68	P99/1 S1162 INTERSECT HENNENMAN	0.50	BORDER ANTRIM 1780 HENNENMAN
T05544	T5544	P05501	LA KARREE - KARREE	144	P55/1 T182 INTERSECT BRANDFORT	0.70	BORDER LA KARREE 1162 BRANDFORT
T05545	T5545	XXXXXX	MORGENZON - MOUNT MARIA	74	S1421 INTERSECT REITZ	0.40	BORDER MOUNT MARIA 235 REITZ
T05546	T5546	XXXXXX	MIDDELDEEL - HOOGEROP	82	S427 INTERSECT HERTZOGVILLE	2.00	BORDER HOOGEROP 1240 HERTZOGVILLE
T05547	T5547	T49	WELTEVREDEN - STEURBANK	144	S263 INTERSECT BLOEMFFONTEIN	2.50	BORDER SUB DIV 3 OF STEURBANK 152 BLOEMFFONTEIN
T05548	T5548	XXXXXX	DAGBREEK - BRAUNSHWEIG	108	T898 INTERSECT WINBURG	1.20	BORDER SUB DIV 1 OF BRAUNSHWEIG WINBURG
T05549	T5549	S393	ROOIKOP - VERVOLFFONTEIN	220	S393 INTERSECT SMITHFIELD	2.60	BORDER VERVOLFFONTEIN 401 SMITHFIELD
T05550	T5550	S393	KOUDEKRAAL - DE RUST (220	S332 INTERSECT ROUXVILLE	9.60	BORDER DE RUST 1023 ROUXVILLE
T05553	T5553	XXXXXX	DE BOOG VAN ORLEANS - OPPERMANSKRAAL	127	S482 INTERSECT WINBURG	3.10	BORDER OPPERMANSKRAAL 89 WINBURG
T05555	T5555	S1006	VAN WYK'S RUST	89	S1006 INTERSECT VENTERSBURG	0.35	BORDER VAN WYKS RUST 589 VENTERSBURG
T05556	T5556	XXXXXX	JUTA - MAGPELA	211	T1232 INTERSECT SMITHFIELD	0.70	BORDER SUB DIV 1 OF MAGPELA 747 SMITHFIELD
T05560	T5560	P57/4	SMALFFONTEIN - DAMASCUS	112	N5/3 INTERSECT BETHLEHEM	0.90	BORDER SUB DIV 1 OF DAMASCUS 1303 BETHLEHEM
T05561	T5561	XXXXXX	OUTLOOK - MILAN	112	S1127 INTERSECT BETHLEHEM	0.22	BORDER MILAN 1777 BETHLEHEM
T05562	T5562	XXXXX	WATERLOO - FRAAI UITZICHT	48	R30 NTERSECT KROONSTAD	0.45	BORDER WATERLOO 1383 AANS KROONSTAD
T05563	T5563	XXXXXX	KROONSTAD TOWNLANDS - ROCKY RIDGE	49	P36/2 INTERSECT KROONSTAD	0.40	BORDER SUB DIV 3 OF ROCKY RIDGE 1899 KROONSTAD
T05564	T5564	XXXXXX	VINKELFFONTEIN - FAIRHEAD	211	S32 INTERSECT SMITHFIELD	0.10	BORDER VINKELFFONTEIN 223 SMITHFIELD
T05565	T5565	T2629	KALKDAM - VAN ZIJLSPRUIT	208	S127 INTERSECT TROMPSBURG	0.95	BORDER VAN ZIJLSPRUIT 116 TROMPSBURG
T05566	T5566	XXXXXX	FRAAIE UITZIGT - GRASPAN	92	S195 INTERSECT BETHLEHEM	2.40	BORDER GRASPAN 1048 BETHLEHEM
T05567	T5567	XXXXXX	CRAIG DUNE - SONNE SKYN	34	P9/3 S974 INTERSECT PETRUS STEYN	1.85	T1712 INTERSECT PETRUS STEYN
T05570	T5570	T99	GROOT EERSTEGELUK - CICILIA	173	P6/1 INTERSECT BLOEMFFONTEIN	1.45	BORDER CICILIA 1641 BLOEMFFONTEIN
T05571	T5571	XXXXXX	KALKPAN	44	T3541 INTERSECT WESSELSBRON	2.38	BORDER SUB DIV 1 OF KALKPAN 308 WESSELSBRON
T05572	T5572	S1208	LIBERTAS - PAVIA	95	S59 INTERSECT KESTELL	9.35	S231 INTERSECT KESTELL
T05573	T5573	T1032	DIEPLEEGTE - LEEUWKUIL	125	S497 AANS BRANDFORT	0.25	BORDER SUB DIV 5 OF DIEPLEEGTE 27 BRANDFORT
T05574	T5574	T1144	SCHIETHOEK - RAGELEN	230	P38/1 INTERSECT ALI WAL-NOORD	2.00	BORDER RAGELEN 650 ALI WAL-NOORD
T05576	T5576	XXXXXX	LANGLEY PARK	176	S609 INTERSECT HOBHOUSE	0.85	BORDER SUB DIV 2 OF LANGLEY PARK 296 HOBHOUSE
T05577	T5577	T2626	DRIE KUIL - KLEIN ZANDFFONTEIN	208	S127 INTERSECT TROMPSBURG	1.80	BORDER KLEIN ZANDFFONTEIN 44 TROMPSBURG
T05578	T5578	XXXXXX	UITZICHT	143	T179 INTERSECT BLOEMFFONTEIN	0.70	BORDER SUB DIV10 OF PORTION 5 OF UITZICHT 1182 BLOEMFFONTEIN
T05579	T5579	XXXXXX	BRYAN	86	S989 INTERSECT WELKOM	2.65	BORDER BRYAN 49 WELKOM
T05580	T5580	XXXXXX	KROMKLOOF NOORD SMALL HOLDINGS	93	N5/3 INTERSECT BETHLEHEM	0.65	BORDER PLOT 11 BETHLEHEM
T05581	T5581	XXXXXX	ATBARA (BETHLEHEM ROAD CAMP)	93	T5454 INTERSECT BETHLEHEM	0.25	N5/3 INTERSECT BETHLEHEM
T05583	T5583	T1864	BADEN	123	S234 AANS DEALESVILLE	2.30	BORDER SUB DIV 3 OF STERKFFONTEIN 35 DEALESVILLE
T05584	T5584	T1030	DEELPAN - SALMIENAS RUST	125	S1280 AANS BRANDFORT	1.70	BORDER SUB DIV 1 OF SALMIENAS RUST 847 BRANDFORT
T05585	T5585	T662	SCHAPENRUST - NAAUWPOORT	36	S55 INTERSECT CORNELIA	0.80	BORDER SUB DIV 1 OF NAAUWPOORT 179 CORNELIA
T05586	T5586	T2015	WYNBERG - KALKOENKRANS	95	S688 INTERSECT WARDEN	3.15	BORDER KALKOENKRANS 280 WARDEN
T05587	T5587	XXXXXX	KRUGERSDEEL - DOORN PAN	155	S117 INTERSECT PETRUSBURG	1.15	BORDER KRUGERSDEEL 1060 PETRUSBURG
T05588	T5588	XXXXXX	VILJOENSDRIFT POLISIESTASIE	2	P11/2 AANS VEREENIGING	0.15	VILJOENSDRIFT POLISIESTASIE VEREENIGING
T05589	T5589	XXXXXX	BIESIESVLEI - SEUBRING	15	P33/3 INTERSECT VILJOENSKROON	0.75	BORDER SEUBRING 163 VILJOENSKROON
T05592	T5592	XXXXXX	ROOIKOPPIES - HELPMEKAAR	108	N1/16X INTERSECT WINBURG	0.45	BORDER ROOIKOPPIES 749 WINBURG
T05593	T5593	XXXXXX	DAMPLAATS - BEGINSSEL	88	T922 INTERSECT VENTERSBURG	1.35	BORDER BEGINSSEL 369 AANS VENTERSBURG
T05594	T5594	S78	KOPPIES TOWLANDS - PLOT 235 OF FISCHER	18	CHURCH STR INTERSECT KOPPIES	1.60	BORDER PLOT 235 OF FISCHER 58 KOPPIES
T05595	T5595	XXXXXX	CIJFERGAT - ERFPACHT	67	P36/1 INTERSECT ODENDAALSRUS	0.95	BORDER RIETGAT ODENDAALSRUS
T05596	T5596	XXXXXX	MIRIAM - RIETSPRUIT	56	T2134 INTERSECT VREDE	2.65	BORDER TYGERPOORT 1171 VREDE
T05597	T5597	Z126/1	BLIJDSCHAP - DANKBAAR	175	A233 INTERSECT THABA NCHU	4.30	BORDER SUB DIV 1 OF DANKBAAR 206 THABA NCHU
T05598	T5598	S1323	SEPANI STATION	160	N8/11 INTERSECT THABA NCHU	2.60	T65 T68 INTERSECT THABA NCHU
T05601	T5601	Z141/1	OU BLOEMFFONTEIN PAD	160	S1516 AANS THABA NCHU	7.70	THIPA HEK THABA NCHU
T05602	T5602	S1321	DE RAAD - PARADIJS	129	S111 INTERSECT MARQUARD	10.70	S489 INTERSECT MARQUARD

Comp No	Road No	Old No	Road Description	Topo No	Start Description	Kilometer	End Description
T05603	T5603	S1299	FAIRFIELD	146	S317 INTERSECT VERKEERDEVLEI	13.85	P49/2 T1100 INTERSECT VERKEERDEVLEI
T05604	T5604	S1275	MOLTENO - MOOIFONTEIN	106	S490 INTERSECT THEUNISSEN	5.90	S491 INTERSECT THEUNISSEN
T05605	T5605	T4010	MEYERSKRAAL - VRYHEID	7	P10/1 INTERSECT SASOLBURG	0.40	BORDER SUB DIV 1 OF OF VRYHEID 9 SASOLBURG
T05606	T5606	S26	DANKBAAR - JOËLSDRIFT	133	S505 INTERSECT FOURIESBURG	3.95	LESOTHO BORDER AT JOËLSDRIFT FOURIESBURG
T05607	T5607	XXXXXX	DE VILLEBOIS-MARCUIL MEMORIAL	121	T1937 INTERSECT BOSHOF	0.15	ACCESS TO THE DE VILLEBOIS MARCUIL NATIONAL MEMORIAL BOSHOF
T05608	T5608	XXXXXX	THE DEODARS - AFTON	132	S385 INTERSECT FICKSBURG	1.35	BORDER AFTON 604 FICKSBURG
T05609	T5609	XXXXXX	KALVERHOK - MIERFONTEIN	201	S664 INTERSECT WEPENER	1.00	BORDER MIERFONTEIN 171 WEPENER
T05610	T5610	S229	TWEEFONTEIN - ESCHOLTZIA	88	P94/1 INTERSECT VENTERSBURG	0.75	BORDER ESCHOLTZIA 70 VENTERSBURG
T05618	T5618	XXXXXX	ZANDRIVIERSPOORT	88	N1/16X INTERSECT VENTERSBURG	0.20	BORDER SUB DIV 1 OF ZANDRIVIERSPOORT 213 VENTERSBURG
T05619	T5619	S878	KIRKUNTILLOCH - MALIKA	160	S878 INTERSECT THABA NCHU	2.35	BORDER MALIKA 48 THABA NCHU
T05621	T5621	XXXXXX	KLIPPAN	87	T5230 INTERSECT VIRGINIA	0.20	BORDER SUB DIV 7 OF PORTION 1 OF KLIPPAN 14 VIRGINIA
T05623	T5623	XXXXXX	KLIPPUT - DEELPAN	84	S984 INTERSECT WESSELSBRON	10.20	S984 INTERSECT WESSELSBRON
T05624	T5624	XXXXXX	STEILTE - LAAGTE	84	T5623 INTERSECT WESSELSBRON	4.15	T5623 INTERSECT WESSELSBRON
T05627	T5627	S1080	WILGEFONTEIN - RIETFONTEIN	8	S1608 AANS SASOLBURG	1.75	BORDER RESTANT ONDV 7 WONDERWATER 180 SASOLBURG
T05629	T5629	T2913	NOOITGEDACHT - MOEDERSGIFT	155	S115 INTERSECT PETRUSBURG	6.85	BORDER SUB DIV 1 OF VLEIPLAATS 1595 PETRUSBURG
T05630	T5630	T1764	RIETFONTEIN - ODESSA	99	S320 INTERSECT BOSHOF	1.85	BORDER ODESSA 1490 BOSHOF
T05631	T5631	T1689	WINDHEUVEL - BLAAUWKRAANTZ	52	S974 INTERSECT PETRUS STEYN	5.05	T2330 T2328 INTERSECT PETRUS STEYN
T05632	T5632	XXXXXX	MOOISPRUIT - TWEESPRUIT	74	S1421 INTERSECT REITZ	1.55	BORDER SUB DIV 2 OF TWEESPRUIT 927 REITZ
T05633	T5633	XXXXXX	JAGTERS SPRUIT - ZANDFONTEIN	15	P15/2 INTERSECT VILJOENSKROON	2.55	BORDER SUB DIV 12 OF ZANDFONTEIN 382 VILJOENSKROON
T05635	T5635	S1207	ELANDS DRAAI - EXCELSIOR	95	S806 INTERSECT HARRISMITH	1.70	BORDER EXCELSIOR 759 HARRISMITH
T05636	T5636	XXXXXX	GOEDEHOOP - SWEET HOME	49	S72 INTERSECT KROONSTAD	2.10	BORDER SWEET HOME 2492 KROONSTAD
T05637	T5637	T1028	SONLIG - KLIPPAN	125	T1021 INTERSECT BRANDFORT	1.35	BORDER KLIPPAN 504 BRANDFORT
T05638	T5638	S394	HONIGKRANS - BETHEL	220	P38/1 INTERSECT BETHULIE	5.70	BORDER HONIGKRANS 500 BETHULIE
T05639	T5639	S394	DEELFONTEIN - LANDFONTEIN	220	S394 INTERSECT SMITHFIELD	3.90	BORDER LANDFONTEIN 245 BETHULIE
T05640	T5640	T2336	SANDFONTEIN - ZAAIHOEK	53	T2334 INTERSECT TWEELING	0.50	BORDER ZAAIHOEK 1134 TWEELING
T05641	T5641	XXXXXX	WITZIESHOEK - HIGHLANDS	134	S1579 INTERSECT PHUTHADITJHABA	1.00	BORDER HIGHLANDS 617 PHUTHADITJHABA
T05642	T5642	XXXXXX	GRASVLEI - VERDRUKT	106	T1040 INTERSECT BRANDFORT	1.35	BORDER VERDRUKT 391 BRANDFORT
T05643	T5643	T2322	KROMSPRUIT - HAYFIELD	52	S511 INTERSECT PETRUS STEYN	2.30	BORDER SUB DIV 1 OF KROMSPRUIT 69 PETRUS STEYN
T05646	T5646	XXXXXX	SHANNON - STASIEWEG	159	T5437 INTERSECT BLOEMFONTEIN	0.24	BORDER PLOT 125 SHANNON VALLEY SETTLEMENT 541 BLOEMFONTEIN
T05647	T5647	XXXXXX	SAREL CILLIERSLAAN	159	STATION ROAD INTERSECT SHANNON VALLEY SETTLEMENT 541 BLOEMFONTEIN	0.15	SAREL CILLIERS AVE INTERSECT SHANNON VALLEY SETTLEMENT 541 BLOEMFONTEIN
T05648	T5648	XXXXXX	SAREL CILLIERSLAAN - HOEWE 52	159	SAREL CILLIERS AVE INTERSECT SHANNON VALLEY SETTLEMENT 541 BLOEMFONTEIN	0.30	BORDER PLOT 52 SHANNON VALLEY SETTLEMENT 541 BLOEMFONTEIN
T05650	T5650	T4615	ESSEX - SMALDEEL	47	P32/2 INTERSECT BOTHAVILLE	7.80	S1283 INTERSECT BOTHAVILLE
T05652	T5652	XXXXXX	ONGELUKSKOP - MICHAELISDAM	155	S582 INTERSECT PETRUSBURG	0.75	BORDER MICHAELISDAM 846 PETRUSBURG
T05653	T5653	XXXXXX	UITZICHT - LOSKOP	93	S206 S220 INTERSECT BETHLEHEM	1.50	BORDER LOSKOP 819 BETHLEHEM
T05654	T5654	T1087	KAREEDAM - RIVERSDALE	127	T1085 INTERSECT WINBURG	3.80	BORDER RIVERSDALE 1321 WINBURG
T05655	T5655	T3668	EMMAUS - BIESIEPUT	154	S577 INTERSECT PETRUSBURG	0.65	BORDER EMMAUS 514 PETRUSBURG
T05656	T5656	XXXXXX	MAGDALEN MERINO	173	MAGDALEN AANS BLOEMFONTEIN	1.87	ONDV 2 MERINO BLOEMFONTEIN
T05657	T5657	XXXXXX	NIEUWE ORDONNANTIES - MOEITE	189	T811 INTERSECT WEPENER	0.60	BORDER MOEITE 396 WEPENER
T05658	T5658	XXXXXX	THE KLOOF - CERILLIO	158	A54 INTERSECT BLOEMFONTEIN	0.65	BORDER CERILLIO 2766 BLOEMFONTEIN
T05659	T5659	XXXXXX	TREDENHAM - PENROSE	158	T185 INTERSECT BLOEMFONTEIN	0.35	BORDER PENROSE 2378 BLOEMFONTEIN
T05660	T5660	XXXXXX	KONDOA - IPSWICH	175	T1311 INTERSEC THABA NCHU	0.60	BORDER IPSWICH 277 THABA NCHU
T05662	T5662	T2690	GROOT ZUURFONTEIN - OAKLANDS	218	P45/2 INTERSECT SPRINGFONTEIN	1.23	BORDER BOBSFONTEIN 70 SPRINGFONTEIN
T05663	T5663	XXXXXX	QWA-QWA FARMS	114	S230 INTERSECT KESTELL	6.95	BORDER SUB DIV 2 OF QWA QWA FARMS 230 KESTELL
T05664	T5664	T1151	BETHEL - IMMORTELLE	221	S332 INTERSECT ROUXVILLE	5.10	BORDER SUB DIV 1 OF LUSTHOF 815 ROUXVILLE
T05665	T5665	S1217	RANNOCH MOHR - BRAEMAR	149	P18/5 INTERSECT CLOCOLAN	3.50	S503 INTERSECT CLOCOLAN
T05670	T5670	XXXXXX	ALBERTINA - FRANSHOEK	117	A160 INTERSECT (SWINBURNE) HARRISMITH	0.50	BORDER SUB DIV 5 OF FRANSHOEK 1861
T05671	T5671	XXXXXX	KLIPFONTEIN	152	S1459 INTERSECT JACOBSDAL	1.45	S651 INTERSECT JACOBSDAL

Comp No	Road No	Old No	Road Description	Topo No	Start Description	Kilometer	End Description
T05672	T5672	T131	DIEPFONTEIN WEST - POSTKRAAL	171	T129 INTERSECT EDENBURG	1.15	BORDER DIEPFONTEIN WEST 446 EDENBURG
T05673	T5673	T1121	PAPKUILFONTEIN - SANDSPRUIT	145	S106 INTERSECT VERKEERDEVLEI	1.16	BORDER PAPKUILFONTEIN 73 VERKEERDEVLEI

TOTAL

17 279.17