

# Provincial Gazette

Free State Province

Published by Authority


# Provinsiale Koerant

Provinsie Vrystaat

Uitgegee op Gesag

NO.125	FRIDAY, 09 MARCH 2018	NR. 125	VRYDAG, 09 MAART 2018
<p style="text-align: center;"><b>PROVINCIAL NOTICE</b></p> <p><b>240</b> Notice regarding consultation with interested and affected and affected persons in terms of Section 10 read with Regulations 3 of the Mineral and Petroleum Resources Development Act, 2002 (Act No. 28 of 2002): File Ref No: 12/3/341 ER.... <b>2</b></p>			

[PROVINCIAL NOTICE NO. 240 OF 2017]



## Petroleum Agency SA

Tygerpoort Building · 7 Mispel Street · Bellville 7530 · P.O. Box 5111 Tygervalley 7536 · South Africa  
Tel: +27 21 938 3500 · Fax: +27 21 938 3520  
E-mail: plu@petroleumagencyrsa.com

NOTICE REGARDING CONSULTATION WITH INTERESTED AND AFFECTED PERSONS IN TERMS OF SECTION 10 READ WITH REGULATION 3 OF THE MINERAL AND PETROLEUM RESOURCES DEVELOPMENT ACT, 2002 (ACT NO. 28 OF 2002)


**File Ref No: 12/3/341 ER**

Notice is hereby given in terms of Section 10 (1) of the Mineral and Petroleum Resources Development Act, 2002 (Act No.28 of 2002) that I, Lindiwe Mekwe, Acting Chief Executive Officer of Petroleum Agency SA, have on the **28<sup>th</sup> of February 2018** accepted an application for an exploration right for **Petroleum** submitted by **Motuoane Energy (Pty) Ltd.**

APPLICATION DETAILS:	
Date of receipt of application:	14 February 2018
Details of the application area: The farm Zeeland No. 8 and Others, situated in the Magisterial Districts of Hennenman, Kroonstad, Ventersburg and Odendaalsrus in Free State Province. Sketch Plan depicting the application area, Coordinates and list of farms are attached as:	( <b>Annexure A</b> Sketch Plan), ( <b>Annexure B</b> coordinates) & ( <b>Annexure C</b> list of farms)
Contact Details of the Applicant	Mr. Peter Price Motuoane Energy (Pty) Ltd 38 Fouche Terrace Morning Hill Bedfordview Johannesburg 2007  Contact Number: 011 6152954 Email: pdpcon@icon.co.za
Contact Details of the Agency	Chief Executive Officer P.O Box 5111 Tygervalley 7536  Tel: 021 938 3500 Fax: 021 938 3520

Any person wishing to submit comments on the above application should, in accordance with section 10 (1) (b) of the above Act, do so in writing **within 30 days from date of publication**, for the attention of the **Chief Executive Officer** at the address indicated above.

Dated in Cape Town on the **28<sup>th</sup> of February 2018.**

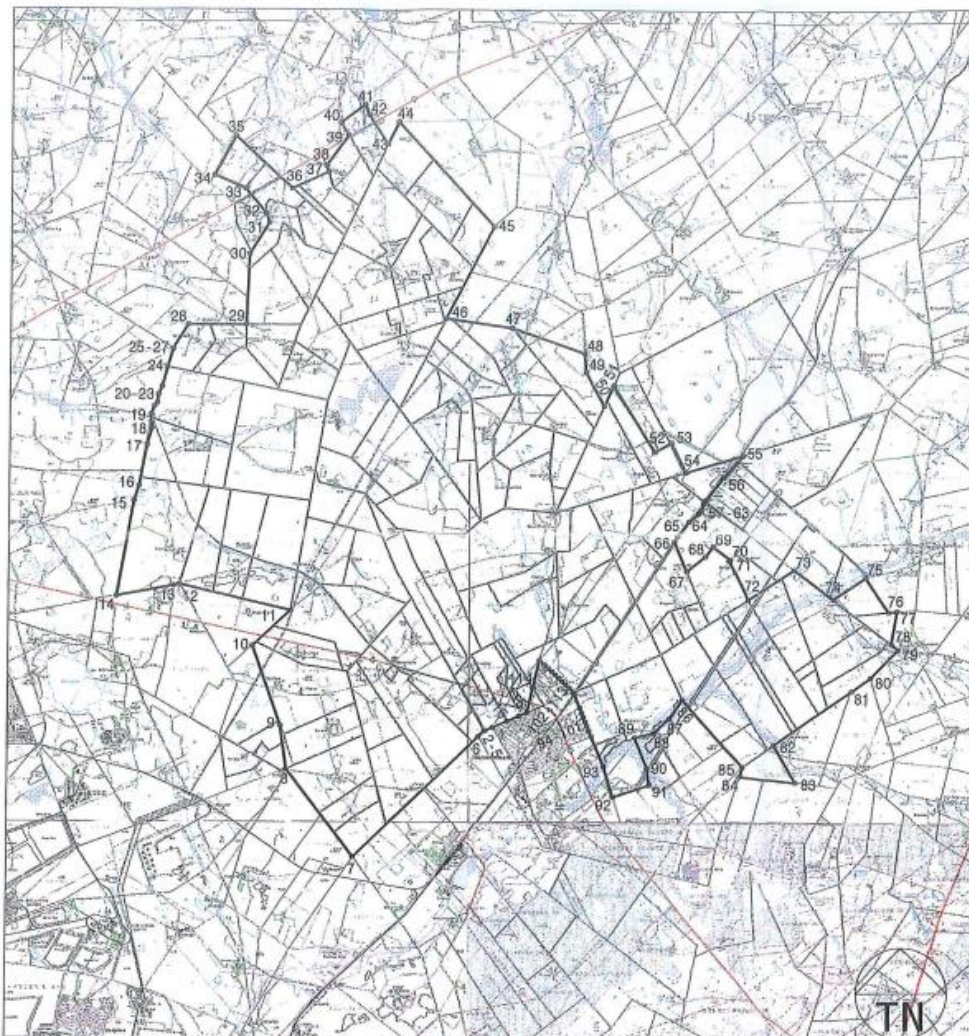
  
 .....  
**L MEKWE**  
**ACTING CHIEF EXECUTIVE OFFICER**

Directors: MP Fusi (Chairperson)  
 B Luthuli R Nkambule L Nengovhela L Mekwe (Acting Executive)  
 Company Secretary: E Hendricks  
 Subsidiary of CEF SOC Ltd.  
 South African Agency for Promotion of Petroleum Exploration and Exploitation SOC Ltd. Registration No. 1999/015715/30



**ANNEXURE A**

SHEET 1 OF 3



SCALE 1:150 000

**MOTUOANE ENERGY (PTY) LIMITED**

**REG No.2012/044973/07**

**PLAN OF AREA UNDER APPLICATION FOR AN EXPLORATION RIGHT FOR PETROLEUM**

The figure defined by the points 1 to 116, represents approximately 32996 hectares of land

and according to information supplied by the Chief Surveyor-General, Pretoria includes all or part of 170 farms in the Province of Free State, as per the accompanying table

and for which application is made in terms of section 79 of the Mineral and Petroleum Resources Development Act, 28 of 2002 for an exploration right for petroleum.

Projection: Gauss Conform, central meridian 27 deg.E, WGS84 ellipsoid

Plan prepared in accordance with Regulation 2(2) of the Mineral and Petroleum Resources Development Act, 2002 (Act 28 of 2002)

PASA REFERENCE NO. \_\_\_\_\_

APPLICANT *[Signature]* 31/1/18  
signature date

PROFESSIONAL *[Signature]* 30 Jan 2018  
LAND SURVEYOR MB Straughan date  
Registration No. PLS0907

signature \_\_\_\_\_ date \_\_\_\_\_

CHIEF EXECUTIVE OFFICER, PETROLEUM AGENCY SA, CAPE TOWN

1. Plan prepared from information supplied by National Geo-spatial Information (NGI), Mowbray, Cape Town, the Petroleum Agency South Africa (PASA), the Chief Surveyor General and by the applicant. All data is accepted as supplied and is not subject to any form of verification.
2. Boundary data as provided by Chief Surveyor General in 2016
3. No verification of co-ordinates or area by survey has been undertaken.
4. Registration status of the farms depicted and tabulated is unknown.
5. Areas are ellipsoidal areas.
6. Datum is WGS84.



**ANNEXURE B**

SHEET 2 OF 3

MOTUOANE ENERGY (PTY) LIMITED  
REG No.2012/044973/07

PLAN OF AREA UNDER APPLICATION FOR AN EXPLORATION RIGHT FOR PETROLEUM

The figure defined by the points 1 to 116,  
represents approximately 32996 hectares of land

and according to information supplied by the Chief Surveyor-General, Pretoria includes all or part of 170 farms in the Province of Free State, as per the accompanying table

and for which application is made in terms of section 79 of the Mineral and Petroleum Resources Development Act, 28 of 2002 for an exploration right for petroleum.

Plan prepared in accordance with Regulation 2(2) of the Mineral and Petroleum Resources Development Act, 2002 (Act 28 of 2002)

PASA REFERENCE NO. \_\_\_\_\_

APPLICANT

*[Signature]* 31/1/18  
signature date

PROFESSIONAL LAND SURVEYOR Registration No.

*[Signature]* 30 Jan 2018  
MB Straughan date  
PLS0907

signature date  
CHIEF EXECUTIVE OFFICER, PETROLEUM AGENCY SA, CAPE TOWN

- Plan prepared from information supplied by National Geo-spatial Information (NGI), Mowbray, Cape Town, the Petroleum Agency South Africa (PASA), the Chief Surveyor General and by the applicant. All data is accepted as supplied and is not subject to any form of verification.
- Boundary data as provided by Chief Surveyor General in 2016
- No verification of co-ordinates or area by survey has been undertaken.
- Registration status of the farms depicted and tabulated is unknown.
- Areas are ellipsoidal areas.
- Datum is WGS84.

CO-ORDINATE LIST: DATUM WGS84											
POINT	LATITUDE dms	LONGITUDE dms	POINT	LATITUDE dms	LONGITUDE dms	POINT	LATITUDE dms	LONGITUDE dms	POINT	LATITUDE dms	LONGITUDE dms
1	27° 58' 05.9137" S	27° 00' 47.8953" E	30	27° 49' 20.0673" S	26° 55' 18.4316" E	59	27° 53' 57.7466" S	27° 04' 57.8336" E	88	27° 58' 02.6064" S	27° 04' 14.1240" E
2	27° 58' 12.9189" S	27° 00' 29.7614" E	31	27° 48' 45.2429" S	26° 55' 43.3218" E	60	27° 53' 59.9337" S	27° 04' 57.4543" E	89	27° 58' 19.1667" S	27° 03' 53.6760" E
3	27° 58' 13.0196" S	27° 00' 29.8261" E	32	27° 48' 34.9342" S	26° 55' 38.8701" E	61	27° 54' 08.0560" S	27° 04' 53.7252" E	90	27° 58' 24.3139" S	27° 03' 29.5920" E
4	27° 58' 16.4627" S	27° 00' 20.6127" E	33	27° 48' 06.9624" S	26° 55' 12.3731" E	62	27° 54' 10.0738" S	27° 04' 52.1828" E	91	27° 58' 58.9106" S	27° 03' 45.5400" E
5	27° 58' 16.9467" S	27° 00' 19.3173" E	34	27° 47' 51.8006" S	26° 54' 32.9904" E	63	27° 54' 11.7603" S	27° 04' 50.4987" E	92	27° 59' 18.0266" S	27° 03' 47.7360" E
6	27° 58' 23.4368" S	27° 00' 11.7318" E	35	27° 47' 08.0953" S	26° 54' 59.7772" E	64	27° 54' 20.8548" S	27° 04' 38.1789" E	93	27° 59' 31.3020" S	27° 03' 02.0380" E
7	28° 00' 39.6147" S	26° 57' 32.7547" E	36	27° 48' 06.6206" S	26° 56' 12.3724" E	65	27° 54' 37.3470" S	27° 04' 24.1114" E	94	27° 58' 56.9632" S	27° 02' 50.5457" E
8	27° 59' 00.6889" S	26° 56' 08.4743" E	37	27° 47' 48.1213" S	26° 56' 57.9967" E	66	27° 54' 43.0942" S	27° 04' 19.8673" E	95	27° 58' 22.8688" S	27° 02' 34.8637" E
9	27° 58' 11.6993" S	26° 56' 00.9352" E	38	27° 47' 40.9126" S	26° 56' 55.5039" E	67	27° 55' 16.7259" S	27° 04' 35.6365" E	96	27° 58' 16.6533" S	27° 02' 31.9924" E
10	27° 56' 41.4300" S	26° 55' 25.1309" E	39	27° 47' 06.9922" S	26° 57' 22.8891" E	68	27° 54' 59.8389" S	27° 04' 59.4279" E	97	27° 58' 11.6172" S	27° 02' 29.6776" E
11	27° 56' 02.0462" S	26° 56' 13.0491" E	40	27° 46' 52.9858" S	26° 57' 13.3800" E	69	27° 54' 48.7644" S	27° 05' 09.1617" E	98	27° 58' 06.5812" S	27° 02' 27.3593" E
12	27° 55' 32.6866" S	26° 53' 52.4219" E	41	27° 46' 32.7822" S	26° 57' 44.4345" E	70	27° 55' 03.6846" S	27° 05' 29.9635" E	99	27° 58' 01.5451" S	27° 02' 25.0445" E
13	27° 55' 33.8304" S	26° 53' 45.6085" E	42	27° 46' 44.0968" S	26° 57' 49.7823" S	71	27° 55' 04.8235" S	27° 05' 28.9466" E	100	27° 57' 56.5126" S	27° 02' 22.7297" E
14	27° 55' 46.0314" S	26° 52' 31.9849" E	43	27° 47' 16.9877" S	26° 58' 13.6730" E	72	27° 55' 48.8478" S	27° 05' 52.3993" E	101	27° 57' 50.9185" S	27° 02' 20.1557" E
15	27° 53' 58.6674" S	26° 52' 53.8680" E	44	27° 46' 51.6675" S	26° 58' 27.3986" E	73	27° 55' 14.9159" S	27° 06' 52.5211" E	102	27° 57' 50.5189" S	27° 02' 19.9721" E
16	27° 53' 41.8936" S	26° 53' 00.0279" E	45	27° 48' 48.6242" S	27° 00' 29.2952" E	74	27° 55' 47.7270" S	27° 07' 43.4589" E	103	27° 57' 36.1449" S	27° 02' 13.3770" E
17	27° 52' 55.5570" S	26° 53' 09.7959" E	46	27° 50' 32.1726" S	26° 59' 28.4699" E	75	27° 55' 23.4724" S	27° 08' 24.8197" E	104	27° 57' 35.0289" S	27° 02' 12.8658" E
18	27° 52' 36.4173" S	26° 53' 16.0494" E	47	27° 50' 42.6962" S	27° 00' 52.1817" E	76	27° 56' 02.5826" S	27° 08' 54.3120" E	105	27° 57' 33.2649" S	27° 02' 12.3835" E
19	27° 52' 21.0145" S	26° 53' 14.9697" E	48	27° 51' 11.4915" S	27° 02' 25.1457" E	77	27° 56' 01.7907" S	27° 09' 04.8960" E	106	27° 57' 28.3224" S	27° 02' 06.4470" E
20	27° 52' 12.0224" S	26° 53' 19.0378" E	49	27° 51' 32.5473" S	27° 02' 26.9277" E	78	27° 56' 38.6906" S	27° 08' 57.5520" E	107	27° 57' 24.6036" S	27° 02' 01.9794" E
21	27° 52' 08.3256" S	26° 53' 22.6525" E	50	27° 52' 10.6848" S	27° 02' 49.9238" E	79	27° 56' 44.8107" S	27° 09' 06.6600" E	108	27° 57' 20.8848" S	27° 01' 57.5117" E
22	27° 51' 58.7619" S	26° 53' 23.9555" E	51	27° 51' 47.5032" S	27° 03' 01.7443" E	80	27° 57' 16.7055" S	27° 08' 31.0920" E	109	27° 57' 17.1660" S	27° 01' 53.0476" E
23	27° 51' 49.8913" S	26° 53' 28.6868" E	52	27° 53' 02.4027" S	27° 03' 54.0002" E	81	27° 57' 31.7168" S	27° 08' 06.3960" E	110	27° 57' 13.4471" S	27° 01' 48.5799" E
24	27° 51' 27.9587" S	26° 53' 35.4733" E	53	27° 52' 51.6023" S	27° 04' 15.6000" E	82	27° 58' 32.7726" S	27° 06' 26.0280" E	111	27° 57' 09.7246" S	27° 01' 44.1123" E
25	27° 51' 07.5439" S	26° 53' 42.7027" E	54	27° 53' 25.3245" S	27° 04' 34.3351" E	83	27° 59' 15.3259" S	27° 06' 54.2880" E	112	27° 57' 06.0057" S	27° 01' 39.6482" E
26	27° 51' 07.4385" S	26° 53' 42.5080" E	55	27° 53' 06.0026" S	27° 05' 45.6001" E	84	27° 59' 08.4867" S	27° 05' 41.3880" E	113	27° 57' 02.2867" S	27° 01' 35.1805" E
27	27° 51' 07.3658" S	26° 53' 42.5333" E	56	27° 53' 30.3256" S	27° 05' 22.0782" E	85	27° 58' 57.6147" S	27° 05' 45.2040" E	114	27° 56' 56.9296" S	27° 01' 28.7472" E
28	27° 50' 39.9387" S	26° 54' 01.3215" E	57	27° 53' 56.4195" S	27° 04' 59.6825" E	86	27° 57' 41.8696" S	27° 04' 30.6840" E	115	27° 57' 27.9742" S	27° 01' 20.5369" E
29	27° 50' 39.7948" S	26° 55' 14.4891" E	58	27° 53' 57.8681" S	27° 04' 58.9285" E	87	27° 58' 02.6064" S	27° 04' 14.1240" E	116	27° 57' 56.1725" S	27° 01' 13.0782" E

## ANNEXURE C

REGISTRATION DISTRICT	FARM NUMBER	FARM PORTION	FARM NAME
KROONSTAD	8	0	ZEELAND
KROONSTAD	60	0	GRASPAN
KROONSTAD	60	1	GRASPAN
KROONSTAD	79	0	ZAMENLOOP
KROONSTAD	79	1	ZAMENLOOP
KROONSTAD	79	2	ZAMENLOOP
KROONSTAD	86	0	ZONDERHOUT
KROONSTAD	86	1	ZONDERHOUT
KROONSTAD	88	0	HOLFONTEIN
KROONSTAD	193	0	HAWTHORNE
KROONSTAD	193	1	HAWTHORNE
KROONSTAD	221	0	PATTERSON'S NURSERY
KROONSTAD	345	0	CIJFERGAT
KROONSTAD	345	1	CIJFERGAT
KROONSTAD	420	0	POSEN
KROONSTAD	420	1	POSEN
KROONSTAD	420	2	POSEN
KROONSTAD	420	3	POSEN
KROONSTAD	424	0	COMMANDANTS PAN
KROONSTAD	500	0	CLONGOWNA
KROONSTAD	500	1	CLONGOWNA
KROONSTAD	583	0	PRETTING
KROONSTAD	699	0	KLEINDEEL
KROONSTAD	891	0	PLANTATION EAST
KROONSTAD	892	0	PLANTATION WEST
KROONSTAD	1052	0	BOSHPAN
KROONSTAD	1061	0	WINDPOMP
KROONSTAD	1126	0	BRAUNZIJKOP
KROONSTAD	1479	0	UITSNIJ
KROONSTAD	1480	0	DAMLEEGTE
KROONSTAD	1481	0	KILLANTRAE
KROONSTAD	1482	0	ALICEDALE
KROONSTAD	1483	0	CANDEE
KROONSTAD	1484	0	BOTE'S RUST
KROONSTAD	1484	1	BOTE'S RUST
KROONSTAD	1484	2	BOTE'S RUST
KROONSTAD	1484	3	BOTE'S RUST
KROONSTAD	1485	0	DEWDROP
KROONSTAD	1595	0	EERSTE GELUK
KROONSTAD	1681	0	FAIRVIEW
KROONSTAD	1720	0	YPRES
KROONSTAD	1720	1	YPRES
KROONSTAD	1811	0	ANNEX
KROONSTAD	1850	0	UITKIJK
KROONSTAD	1850	1	UITKIJK
KROONSTAD	1851	0	BOSCHHOEK
KROONSTAD	1851	1	BOSCHHOEK
KROONSTAD	2317	0	BOTHASRUS
KROONSTAD	2317	1	BOTHASRUS

## ANNEXURE C

KROONSTAD	2318	0	DONKERHOEL
KROONSTAD	2411	0	UITHOEK
KROONSTAD	2413	0	ROOIWAL
KROONSTAD	2425	0	ISAWIL
KROONSTAD	2427	0	SPOORLEGGERS WONING
KROONSTAD	2428	0	AANGEHEG
KROONSTAD	2428	1	AANGEHEG
KROONSTAD	2428	2	AANGEHEG
KROONSTAD	2429	0	HOLFFONTEIN SIDING
KROONSTAD	2432	1	SENTIMENT
KROONSTAD	2433	0	HERINNERING
KROONSTAD	2434	0	VREDE
KROONSTAD	2435	0	WONDERWATER
KROONSTAD	2435	1	WONDERWATER
KROONSTAD	2437	0	CUPIDO
KROONSTAD	2439	0	HOOGVELD
KROONSTAD	2439	2	HOOGVELD
KROONSTAD	2439	3	HOOGVELD
KROONSTAD	2442	0	BRAKVLEI
KROONSTAD	2444	0	WELKOM
KROONSTAD	2469	0	BLUEGUM GROVE
KROONSTAD	2473	0	GROOTBOOM
KROONSTAD	2480	3	VOORSPOED
KROONSTAD	2514	0	MOOI TOEKOMS
KROONSTAD	2515	0	TOEVERWATER
KROONSTAD	2561	0	KROMHOEK
KROONSTAD	2561	1	KROMHOEK
KROONSTAD	2593	0	KAREENBOOM
KROONSTAD	2594	0	ERFDEEL
VENTERSBURG	17	0	NEWINGTON
VENTERSBURG	17	1	NEWINGTON
VENTERSBURG	17	2	NEWINGTON
VENTERSBURG	17	3	NEWINGTON
VENTERSBURG	29	0	HILLSDALE
VENTERSBURG	32	0	DE BRON
VENTERSBURG	40	0	MULTA TULI
VENTERSBURG	40	1	MULTA TULI
VENTERSBURG	41	0	VREDE OORD
VENTERSBURG	41	1	VREDE OORD
VENTERSBURG	42	0	PERSEVERO
VENTERSBURG	42	1	PERSEVERO
VENTERSBURG	66	0	BRABANT
VENTERSBURG	66	1	BRABANT
VENTERSBURG	74	0	GRANVILLE
VENTERSBURG	87	0	MORGENZON
VENTERSBURG	126	0	GOLDSMITH'S FOLLY
VENTERSBURG	137	1	VICTORIA SPRUIT
VENTERSBURG	139	0	WELBEMIND
VENTERSBURG	142	0	COMMANDANTS PAN ZUI
VENTERSBURG	142	1	COMMANDANTS PAN ZUI
VENTERSBURG	146	0	RUST



## ANNEXURE C

VENTERSBURG	149	1	BRABANT NOORD
VENTERSBURG	149	2	BRABANT NOORD
VENTERSBURG	149	3	BRABANT NOORD
VENTERSBURG	149	4	BRABANT NOORD
VENTERSBURG	168	0	MEIJERS RUST
VENTERSBURG	168	1	MEIJERS RUST
VENTERSBURG	186	0	BEYERS
VENTERSBURG	228	0	KLEIN VREDE OORD
VENTERSBURG	228	1	KLEIN VREDE OORD
VENTERSBURG	237	0	KLEINBEGIN
VENTERSBURG	238	0	GESKENK
VENTERSBURG	255	0	OOSTENDEEL
VENTERSBURG	263	0	LIDDLESDALE
VENTERSBURG	263	2	LIDDLESDALE
VENTERSBURG	272	1	DISPUUT SPRUIT
VENTERSBURG	296	0	PIENAARS DAM
VENTERSBURG	303	0	BLOEMENTUIN
VENTERSBURG	307	0	STATION VIEW
VENTERSBURG	307	1	STATION VIEW
VENTERSBURG	373	0	VOGEL'S RAND
VENTERSBURG	373	5	VOGEL'S RAND
VENTERSBURG	375	0	VLAKPLAATS
VENTERSBURG	375	1	VLAKPLAATS
VENTERSBURG	399	0	PLATELAYER'S COTTAGE
VENTERSBURG	424	1	COMMANDANTS PAN
VENTERSBURG	427	0	VREDESVERDRAG
VENTERSBURG	489	0	SCHAAPVLAKTE
VENTERSBURG	489	1	SCHAAPVLAKTE
VENTERSBURG	492	0	EDEN
VENTERSBURG	492	1	EDEN
VENTERSBURG	492	2	EDEN
VENTERSBURG	501	0	AVONDZON
VENTERSBURG	508	0	RUSTOORD
VENTERSBURG	508	1	RUSTOORD
VENTERSBURG	509	0	UITKIJK
VENTERSBURG	510	0	ENTERPRISE
VENTERSBURG	510	1	ENTERPRISE
VENTERSBURG	529	0	NEW HOPE
VENTERSBURG	566	0	WOLZAK
VENTERSBURG	566	1	WOLZAK
VENTERSBURG	566	2	WOLZAK
VENTERSBURG	570	0	BEGIN
VENTERSBURG	570	1	BEGIN
VENTERSBURG	572	0	ZWARTPAN
VENTERSBURG	572	2	ZWARTPAN
VENTERSBURG	572	4	ZWARTPAN
VENTERSBURG	572	8	ZWARTPAN
VENTERSBURG	572	9	ZWARTPAN
VENTERSBURG	572	10	ZWARTPAN
VENTERSBURG	572	11	ZWARTPAN
VENTERSBURG	572	13	ZWARTPAN

## ANNEXURE C

VENTERSBURG	572	14	ZWARTPAN
VENTERSBURG	572	16	ZWARTPAN
VENTERSBURG	572	17	ZWARTPAN
VENTERSBURG	575	0	EUREKA
VENTERSBURG	577	0	VENUS
VENTERSBURG	577	1	VENUS
VENTERSBURG	584	0	EBEN
VENTERSBURG	596	0	PETRUS HENNINGMAN
VENTERSBURG	596	1	PETRUS HENNINGMAN
VENTERSBURG	596	2	PETRUS HENNINGMAN
VENTERSBURG	596	3	PETRUS HENNINGMAN
VENTERSBURG	596	7	PETRUS HENNINGMAN
VENTERSBURG	726	0	TOEVERWATER
VENTERSBURG	726	1	TOEVERWATER
VENTERSBURG	727	0	DISPUUT SPRUIT
VENTERSBURG	748	0	DISPUUTVLAKTE
VENTERSBURG	769	0	MIDDELPUNT
VENTERSBURG	770	0	LOUISIANA
VENTERSBURG	776	0	BRABANT NOORD