

Provincial Gazette

Free State Province

Published by Authority

Provinsiale Koerant

Provinsie Vrystaat

Uitgegee op Gesag

NO. 26	FRIDAY, 15 JUNE 2018	NR. 26	VRYDAG, 15 JUNIE 2018
PROVINCIAL NOTICES		PROVINSIALE KENNISGEWINGS	
26	Municipal Demarcation Board Notice in terms of Section 21 of the Local Government: Municipal Demarcation Act, 1998 (Free State).....	2	

[PROVINCIAL NOTICE NO. 26 OF 2018]

**MUNICIPAL DEMARCATION BOARD
NOTICE IN TERMS OF SECTION 21 OF THE LOCAL GOVERNMENT:
MUNICIPAL DEMARCATION ACT, 1998
(Free State)**

In terms of Section 21 of the Local Government: Municipal Demarcation Act, 1998 (Act No.27 of 1998) the Municipal Demarcation Board has re-determined the boundaries of the municipalities listed in the **Schedule**.

Any person aggrieved by the re-determinations listed in the Schedule may submit objections within 30 days of publication of this notice to:

The Municipal Demarcation Board
Private Bag x123
Centurion
0046
South Africa
Fax: 012-3422480
E-mail: registry@demarcation.org.za

Objections must be based on the criteria provided for in Sections 24 and 25 of the Demarcation Act and must include the Names, and contact details of the person or organisation making representations. The relevant reference number (**DEM No.**) must please be used in any correspondence with the MDB.

A map for each **DEM Number** can be downloaded from the MDB's web-site (www.demarcation.org.za), or on request from the MDB by sending an email to daniel@demarcation.org.za or by calling Thabiso at 012 342 2481 for more information on how to acquire maps.

The relevant reference number (DEM number) must please be used in any correspondence with the Board.

Where there is a discrepancy between the description and the map, the map will prevail.

**MS JANE THUPANA
CHAIRPERSON: MUNICIPAL DEMARCATION BOARD**

SCHEDULE

DEM NO	AFFECTED MUNICIPALITIES	DESCRIPTION
DEM5300	Mafube Local Municipality (FS205), Fezile Dabi District Municipality (DC20), Phumelela Local Municipality (FS195), Thabo Mofutsanyane District Municipality (DC19)	In terms of Section 21 of the Local Government: Municipal Demarcation Act, 1998 (Act No. 27 of 1998) the Municipal Demarcation Board has re-determined the municipal boundaries of Mafube Local Municipality (FS205), Fezile Dabi District Municipality (DC20), Phumelela Local Municipality (FS195) and Thabo Mofutsanyane District Municipality (DC19) by excluding a portion of Farm Robbertz Drift 322 from the municipal areas of Mafube Local Municipality (FS205), Fezile Dabi District Municipality (DC20) and by including it into the municipal areas of Phumelela Local Municipality (FS195) and Thabo Mofutsanyane District Municipality (DC19).
DEM5301	Tswelopele Local Municipality (FS183), Matjhabeng Local Municipality (FS184)	In terms of Section 21 of the Local Government: Municipal Demarcation Act, 1998 (Act No. 27 of 1998) the Municipal Demarcation Board has re-determined the municipal boundaries of Tswelopele Local Municipality (FS183) and Matjhabeng Local Municipality (FS184) by excluding a portion of portion 38 of Farm Sommerville 324 from the municipal area of Matjhabeng Local Municipality (FS184) and by including it into the municipal area of Tswelopele Local Municipality (FS183).

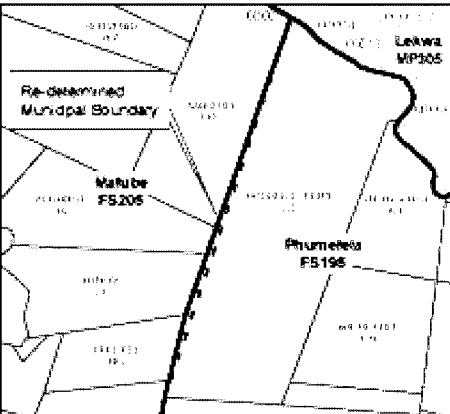
<p>DEM5302</p>	<p>Mafube Local Municipality (FS205), Fezile Dabi District Municipality (DC20), Phumelela Local Municipality (FS195), Thabo Mofutsanyane District Municipality (DC19)</p>	<p>In terms of Section 21 of the Local Government: Municipal Demarcation Act, 1998 (Act No. 27 of 1998) the Municipal Demarcation Board has re-determined the municipal boundaries of Mafube Local Municipality (FS205), Fezile Dabi District Municipality (DC20), Phumelela Local Municipality (FS195) and Thabo Mofutsanyane District Municipality (DC19) by (1) excluding portions of Farms Prinshof 384 and Middenin 22 from the municipal areas of Mafube Local Municipality (FS205), Fezile Dabi District Municipality (DC20) and by including them into the municipal areas of Phumelela Local Municipality (FS195) and Thabo Mofutsanyane District Municipality (DC19); (2) excluding portions of Farms Uitzicht 313 and Middenin 22 from the municipal areas of Phumelela Local Municipality (FS195), Thabo Mofutsanyane District Municipality (DC19) and by including them into the municipal areas of Mafube Local Municipality (FS205) and Fezile Dabi District Municipality (DC20).</p>
<p>DEM5303</p>	<p>Nketoana Local Municipality (FS193), Thabo Mofutsanyane District Municipality (DC19), Mafube Local Municipality (FS205), Fezile Dabi District Municipality (DC20)</p>	<p>In terms of Section 21 of the Local Government: Municipal Demarcation Act, 1998 (Act No. 27 of 1998) the Municipal Demarcation Board has re-determined the municipal boundaries of Nketoana Local Municipality (FS193), Thabo Mofutsanyane District Municipality (DC19), Mafube Local Municipality (FS205) and Fezile Dabi District Municipality (DC20) by excluding Farm Verkykerskop 526 from the municipal areas of Nketoana Local Municipality (FS193), Thabo Mofutsanyane District Municipality (DC19), and by including it into the municipal areas of Mafube Local Municipality (FS205) and Fezile Dabi District Municipality (DC20).</p>
<p>DEM5304</p>	<p>Phumelela Local Municipality (FS195), Maluti a Phofung Local Municipality (FS194)</p>	<p>In terms of Section 21 of the Local Government: Municipal Demarcation Act, 1998 (Act No. 27 of 1998) the Municipal Demarcation Board has re-determined the municipal boundaries of Phumelela Local Municipality (FS195) and Maluti a Phofung Local Municipality (FS194) by excluding a portion of Farm Some More 1277 from the municipal area of Phumelela Local Municipality (FS195) and by including it into the municipal area of Maluti a Phofung Local Municipality (FS194).</p>
<p>DEM5305</p>	<p>Phumelela Local Municipality (FS195), Thabo Mofutsanyane District Municipality (DC19), Mafube Local Municipality (FS205), Fezile Dabi District Municipality (DC20)</p>	<p>In terms of Section 21 of the Local Government: Municipal Demarcation Act, 1998 (Act No. 27 of 1998) the Municipal Demarcation Board has re-determined the municipal boundaries of Phumelela Local Municipality (FS195), Thabo Mofutsanyane District Municipality (DC19), Mafube Local Municipality (FS205) and Fezile Dabi District Municipality (DC20) by excluding a portion of Farm Baltimore 85 from the municipal areas of Mafube Local Municipality (FS205), Fezile Dabi District Municipality (DC20) and by including it into the municipal areas of Phumelela Local Municipality (FS195) and Thabo Mofutsanyane District Municipality (DC19).</p>
<p>DEM5306</p>	<p>Letsemeng Local Municipality (FS161), Kopanong Local Municipality (FS162)</p>	<p>In terms of Section 21 of the Local Government: Municipal Demarcation Act, 1998 (Act No. 27 of 1998) the Municipal Demarcation Board has re-determined the municipal boundaries of Letsemeng Local Municipality (FS161) and Kopanong Local Municipality (FS162) by excluding a portion of Farm Johansindie 1237 from the municipal area of Letsemeng Local Municipality (FS161) and by including it into the municipal area of Kopanong Local Municipality (FS162).</p>

<p>DEM5307</p>	<p>Tokologo Local Municipality (FS182), Tswelopele Local Municipality (FS183)</p>	<p>In terms of Section 21 of the Local Government: Municipal Demarcation Act, 1998 (Act No. 27 of 1998) the Municipal Demarcation Board has re-determined the municipal boundaries of Tokologo Local Municipality (FS182) and Tswelopele Local Municipality (FS183) by excluding Farms Rodepan Vlake 245 and Rietfontein 327 from the municipal area of Tokologo Local Municipality (FS182) and by including them into the municipal area of Tswelopele Local Municipality (FS183).</p>
<p>DEM5308</p>	<p>Setsoto Local Municipality (FS191), Dihlabeng Local Municipality (FS192)</p>	<p>In terms of Section 21 of the Local Government: Municipal Demarcation Act, 1998 (Act No. 27 of 1998) the Municipal Demarcation Board has re-determined the municipal boundaries of Setsoto Local Municipality (FS191) and Dihlabeng Local Municipality (FS192) by excluding a portion of Farm Mooigesig 428 from the municipal area of Setsoto Local Municipality (FS191) and by including it into the municipal area of Dihlabeng Local Municipality (FS192).</p>
<p>DEM5310</p>	<p>Mafube Local Municipality (FS205), Fezile Dabi District Municipality (DC20), Phumelela Local Municipality (FS195), Thabo Mofutsanyane District Municipality (DC19)</p>	<p>In terms of Section 21 of the Local Government: Municipal Demarcation Act, 1998 (Act No. 27 of 1998) the Municipal Demarcation Board has re-determined the municipal boundaries of Mafube Local Municipality (FS205), Fezile Dabi District Municipality (DC20), Phumelela Local Municipality (FS195) and Thabo Mofutsanyane District Municipality (DC19) by excluding portions of Farms Vaalkop 747, Juksky 470, Syferpoort 203, Maidstone 297 and Klipplaat 380 from the municipal areas of Mafube Local Municipality (FS205), Fezile Dabi District Municipality (DC20) and by including them into the municipal areas of Phumelela Local Municipality (FS195) and Thabo Mofutsanyane District Municipality (DC19).</p>

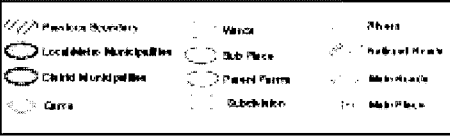
MAP NUMBER
DEM5300

DATE
May 2018

OVERVIEW

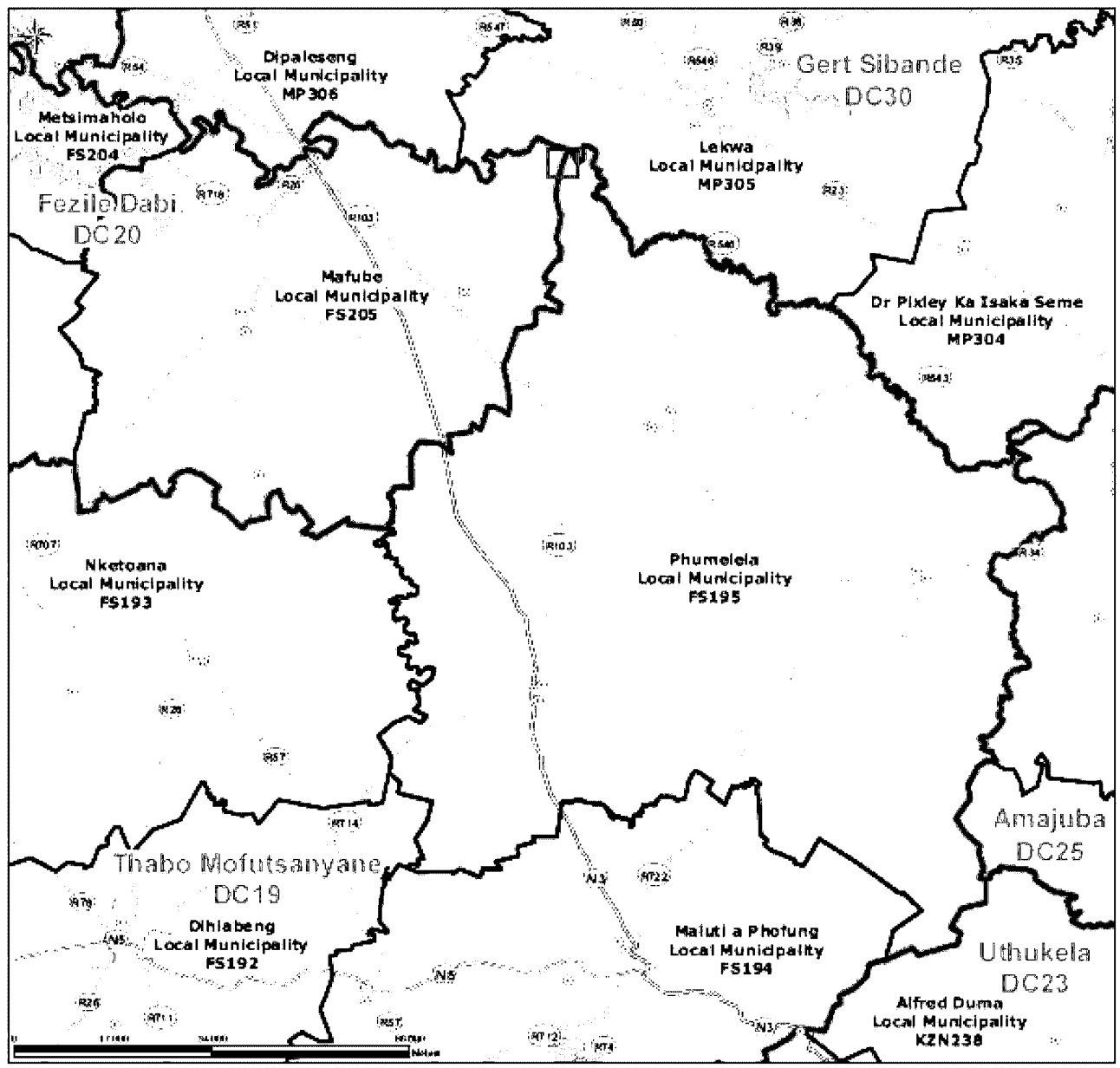


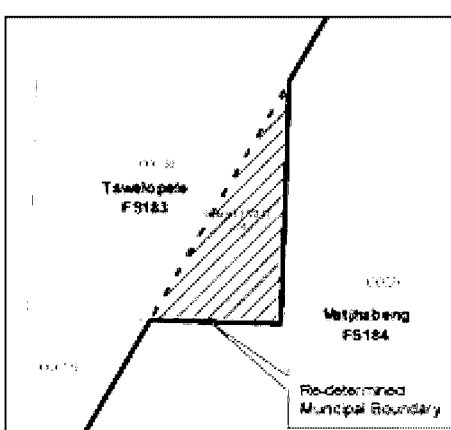

In terms of Section 21 of the Local Government Municipal Demarcation Act, 1998 (Act No. 27 of 1998) the Municipal Demarcation Board has re-determined the municipal boundaries of Mafube Local Municipality (FS205), Fezile Dabi District Municipality (DC20), Phumelela Local Municipality (FS195) and Thabo Mofutsanyane District Municipality (DC19) by excluding a portion of Farm Robbertz Drif 322 from the municipal areas of Mafube Local Municipality (FS205), Fezile Dabi District Municipality (DC20) and by including it into the municipal areas of Phumelela Local Municipality (FS195) and Thabo Mofutsanyane District Municipality (DC19).

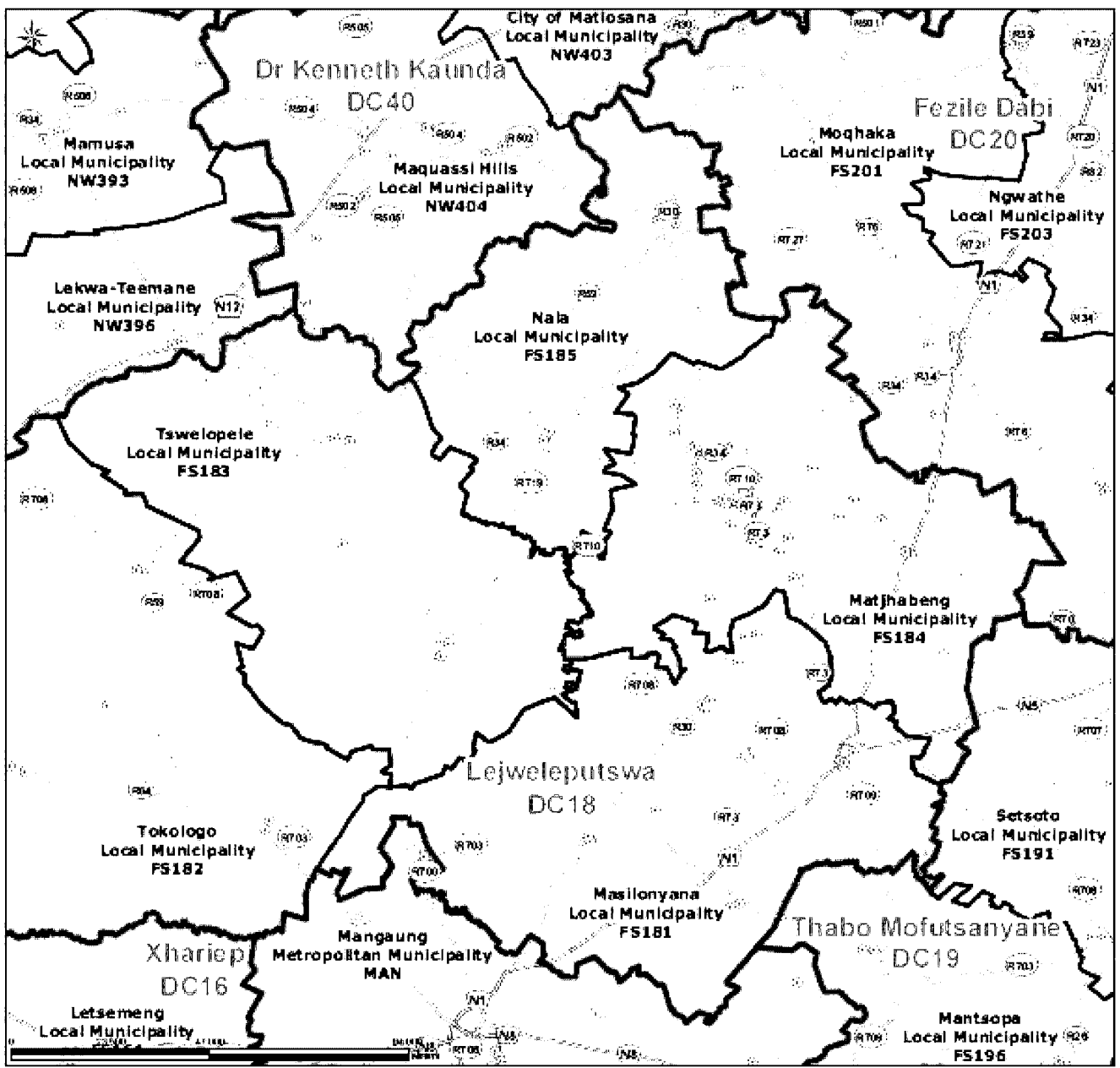


For more information regarding this map, please contact:
David Goble
 Tel: (012) 3423481
 Fax: (012) 3423491
 Email: davidgoble@mdb.org.za

Where there is a discrepancy between the description and the map, the map will prevail



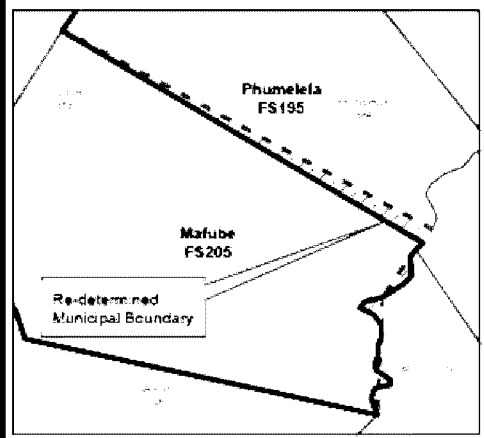
MAP NUMBER DEM5301	DATE May 2018												
OVERVIEW													
													
<p>In terms of Section 21 of the Local Government Municipal Demarcation Act, 1998 (Act No. 27 of 1998) the Municipal Demarcation Board has re-determined the municipal boundaries of Tswelopele Local Municipality (FS183) and Matjhabeng Local Municipality (FS184) by excluding a portion of portion 38 of Farm Sommersville 324 from the municipal area of Matjhabeng Local Municipality (FS184) and by including it into the municipal area of Tswelopele Local Municipality (FS183).</p>													
<table border="0" style="width: 100%; font-size: small;"> <tr> <td> Province Boundary</td> <td> Village</td> <td> Richt</td> </tr> <tr> <td> Local Municipality</td> <td> Sub Place</td> <td> National Road</td> </tr> <tr> <td> District Municipality</td> <td> Paired Farms</td> <td> Municipality</td> </tr> <tr> <td> Cape</td> <td> Sub-Station</td> <td> Municipal Area</td> </tr> </table>		Province Boundary	Village	Richt	Local Municipality	Sub Place	National Road	District Municipality	Paired Farms	Municipality	Cape	Sub-Station	Municipal Area
Province Boundary	Village	Richt											
Local Municipality	Sub Place	National Road											
District Municipality	Paired Farms	Municipality											
Cape	Sub-Station	Municipal Area											
 mdb <small>Municipal Demarcation Board</small>	<p>For more information on this map, please contact:</p> <p>David Delele Tel: 012 342 2461 Tel: 012 342 2461 Email: ddelele@mdb.gov.za</p>												
<p>Where there is a discrepancy between the description and the map, the map will prevail</p>													



MAP NUMBER
DEM5302

DATE
May 2018

OVERVIEW



In terms of Section 21 of the Local Government Municipal Demarcation Act, 1998 (Act No. 27 of 1998) the Municipal Demarcation Board has re-determined the municipal boundaries of Mafube Local Municipality (FS205), Fezile Dabi District Municipality (DC20), Phumelela Local Municipality (FS195) and Thabo Mofutsanyane District Municipality (DC19) by: (1) excluding portions of Farms Prinshof 384 and Middenin 22 from the municipal areas of Mafube Local Municipality (FS205), Fezile Dabi District Municipality (DC20) and by including them into the municipal areas of Phumelela Local Municipality (FS195) and Thabo Mofutsanyane District Municipality (DC19); (2) excluding portions of Farms Utzicht 313 and Middenin 22 from the municipal areas of Phumelela Local Municipality (FS195), Thabo Mofutsanyane District Municipality (DC19) and by including them into the municipal areas of Mafube Local Municipality (FS205) and Fezile Dabi District Municipality (DC20).

- Previous Boundary
- Local/Metro Municipalities
- District Municipalities
- Camps
- Wards
- Sub Place
- Parent Farms
- Subdivision
- Rivers
- National Roads
- Main Roads
- Map Place



For more info regarding this map, you may contact:

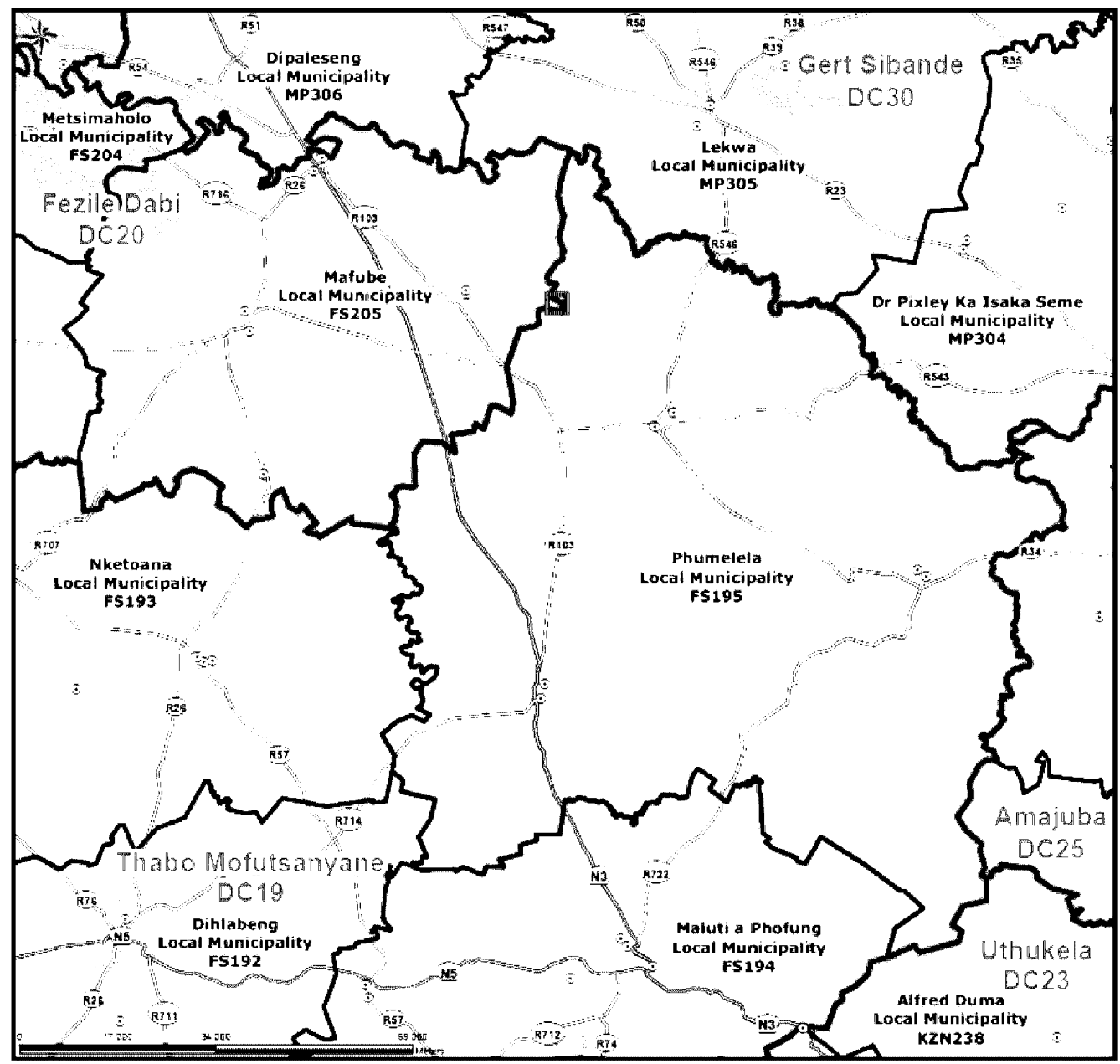
Date: 2018

Tel: 012 342 2481

Fax: 012 342 2490

email: dane@demarcation.org.za

Where there is a discrepancy between the description and the map, the map will prevail.



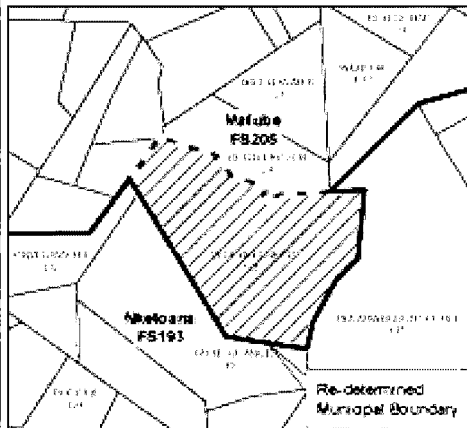
MAP NUMBER

DEM5303

DATE

May 2018

OVERVIEW



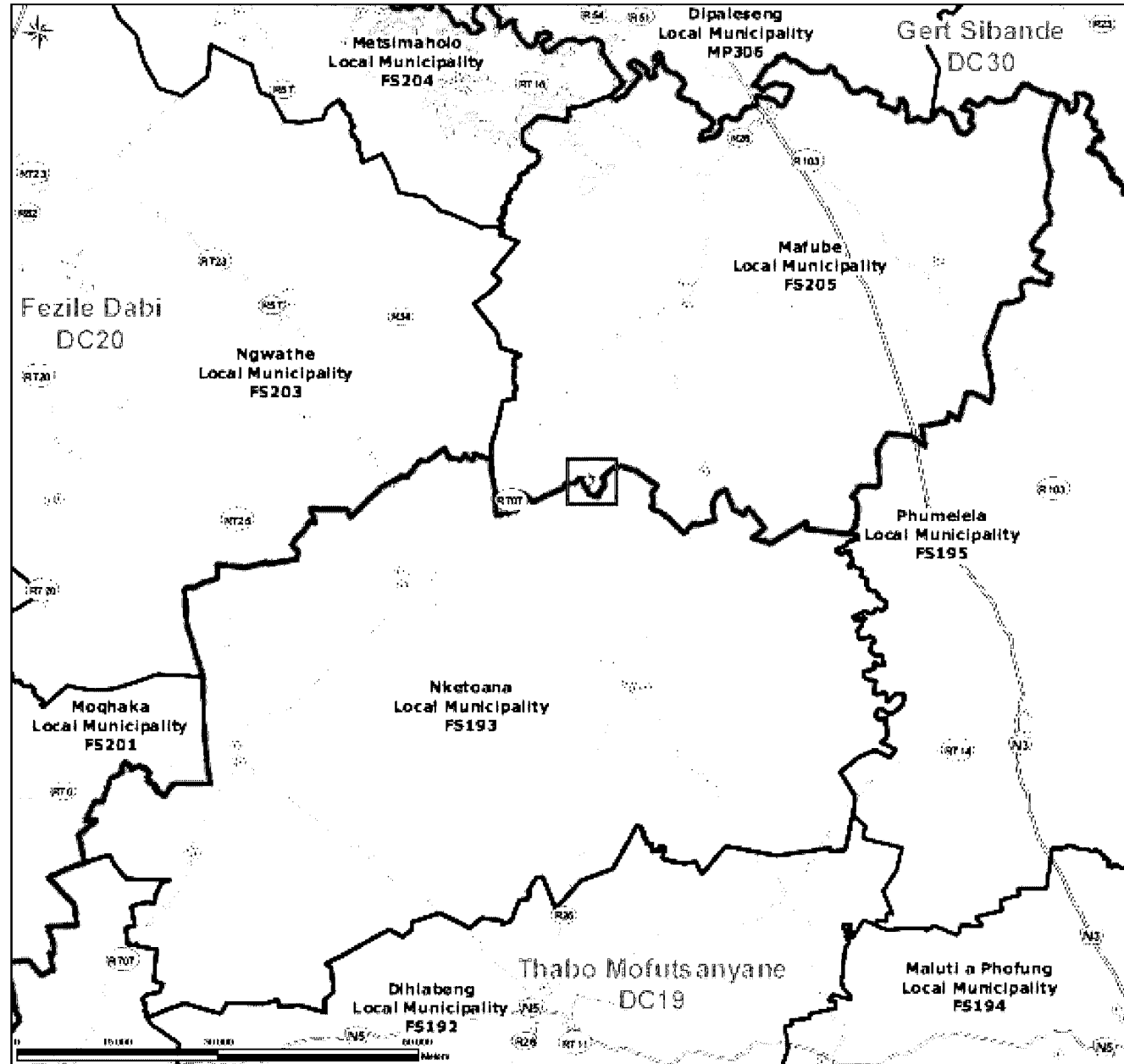
In terms of Section 21 of the Local Government Municipal Demarcation Act, 1998 (Act No. 27 of 1998) the Municipal Demarcation Board has re-determined the municipal boundaries of Nketoana Local Municipality (FS193), Thabo Mofutsanyane District Municipality (DC19), Mafube Local Municipality (FS205) and Fezile Dabi District Municipality (DC20) by excluding Farm Verkykerskop 526 from the municipal areas of Nketoana Local Municipality (FS193), Thabo Mofutsanyane District Municipality (DC19), and by including it into the municipal areas of Mafube Local Municipality (FS205) and Fezile Dabi District Municipality (DC20).

- | | | |
|----------------------------|--------------|----------------|
| Hatched boundaries | Farms | Rivers |
| Local/Metro Municipalities | Sub-plots | National Roads |
| Child Municipalities | Game Farms | Municipalities |
| Game | Subdivisions | Sub-plots |



For more information on this map, please contact:
 Derek Sebela
 Tel: (012) 343 2461
 Fax: (012) 343 2460
 Email: dsebela@demarcation.gov.za

Where there is a discrepancy between the description and the map, the map will prevail.



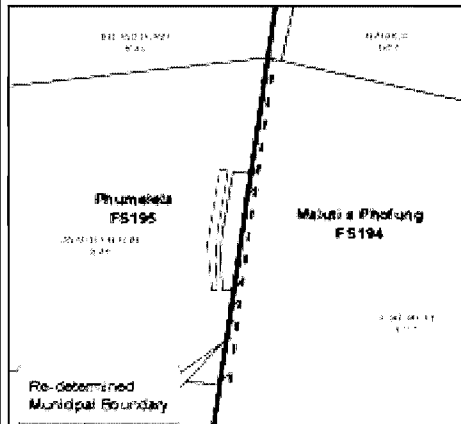
MAP NUMBER

DATE

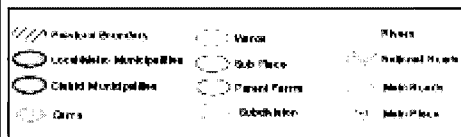
DEM5304

May 2018

OVERVIEW

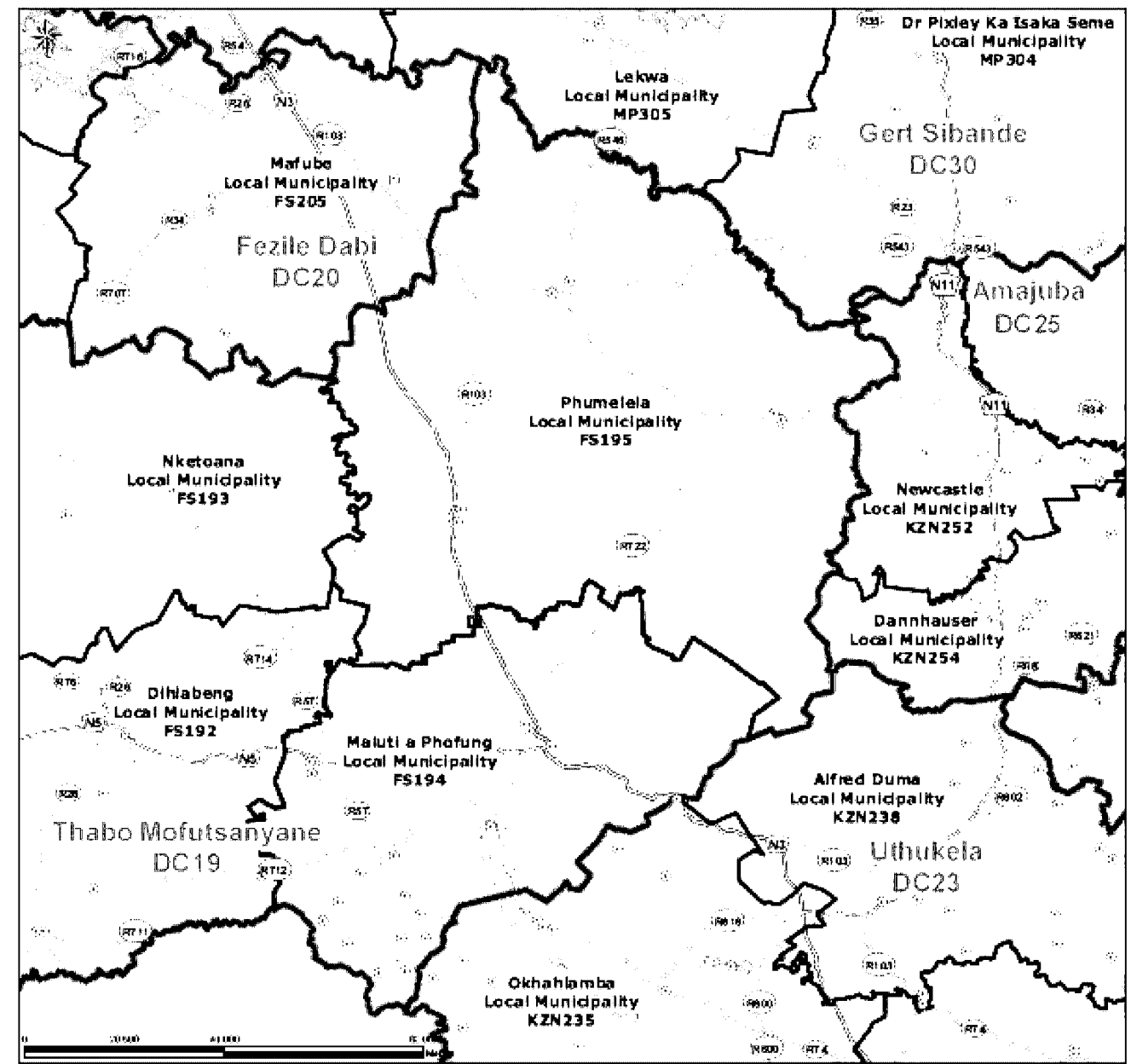


In terms of Section 21 of the Local Government Municipal Demarcation Act, 1998 (Act No. 27 of 1998) the Municipal Demarcation Board has re-determined the municipal boundaries of Phumelela Local Municipality (FS195) and Maluti a Phofung Local Municipality (FS194) by excluding a portion of Farm Some More 1277 from the municipal area of Phumelela Local Municipality (FS195) and by including it into the municipal area of Maluti a Phofung Local Municipality (FS194).



For more information regarding this map you may contact:
 David Sebete
 Tel: (012) 340 2461
 Fax: (012) 340 2460
 Email: david.sebete@mdb.co.za

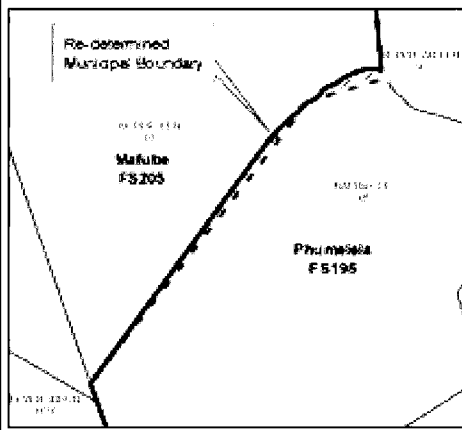
Where there is a discrepancy between the description and the map, the map will prevail



MAP NUMBER
DEM5305

DATE
May 2018

OVERVIEW



In terms of Section 21 of the Local Government Municipal Demarcation Act, 1998 (Act No. 27 of 1998) the Municipal Demarcation Board has re-determined the municipal boundaries of Phumelela Local Municipality (FS195), Thabo Mofutsanyane District Municipality (DC19), Mafube Local Municipality (FS205) and Fezile Dabi District Municipality (DC20) by excluding a portion of Farm Baltimore 85 from the municipal areas of Mafube Local Municipality (FS205), Fezile Dabi District Municipality (DC20) and by including it into the municipal areas of Phumelela Local Municipality (FS195) and Thabo Mofutsanyane District Municipality (DC19).

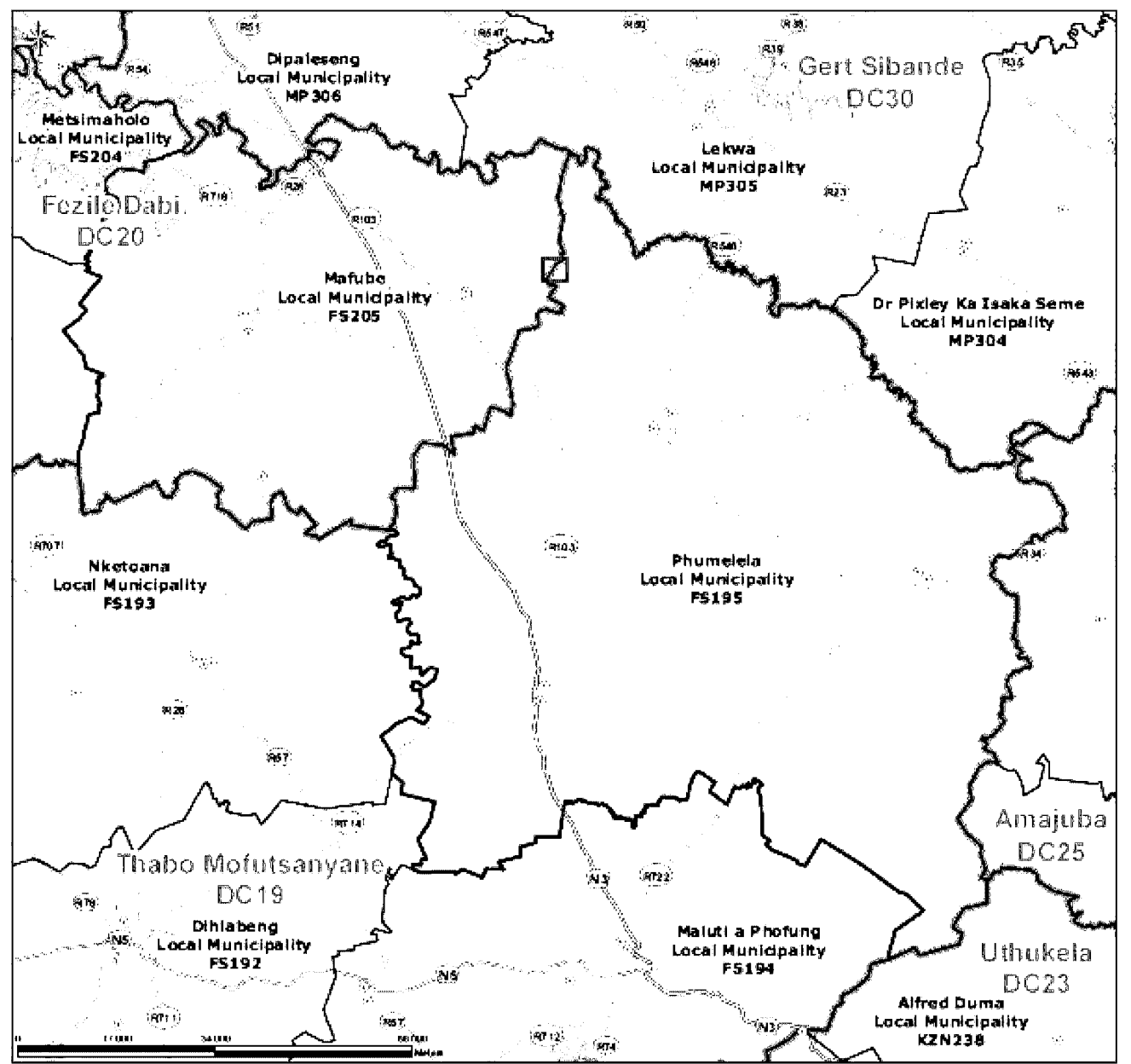
- | | | |
|-----------------------|-------------|---------------|
| Parkia Boundaries | Veld | Town |
| Local Municipality | Sub Place | National Road |
| District Municipality | Canal Farms | Main Road |
| Game | Substation | Main Place |

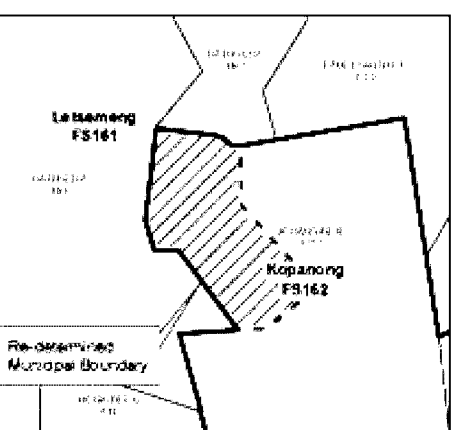



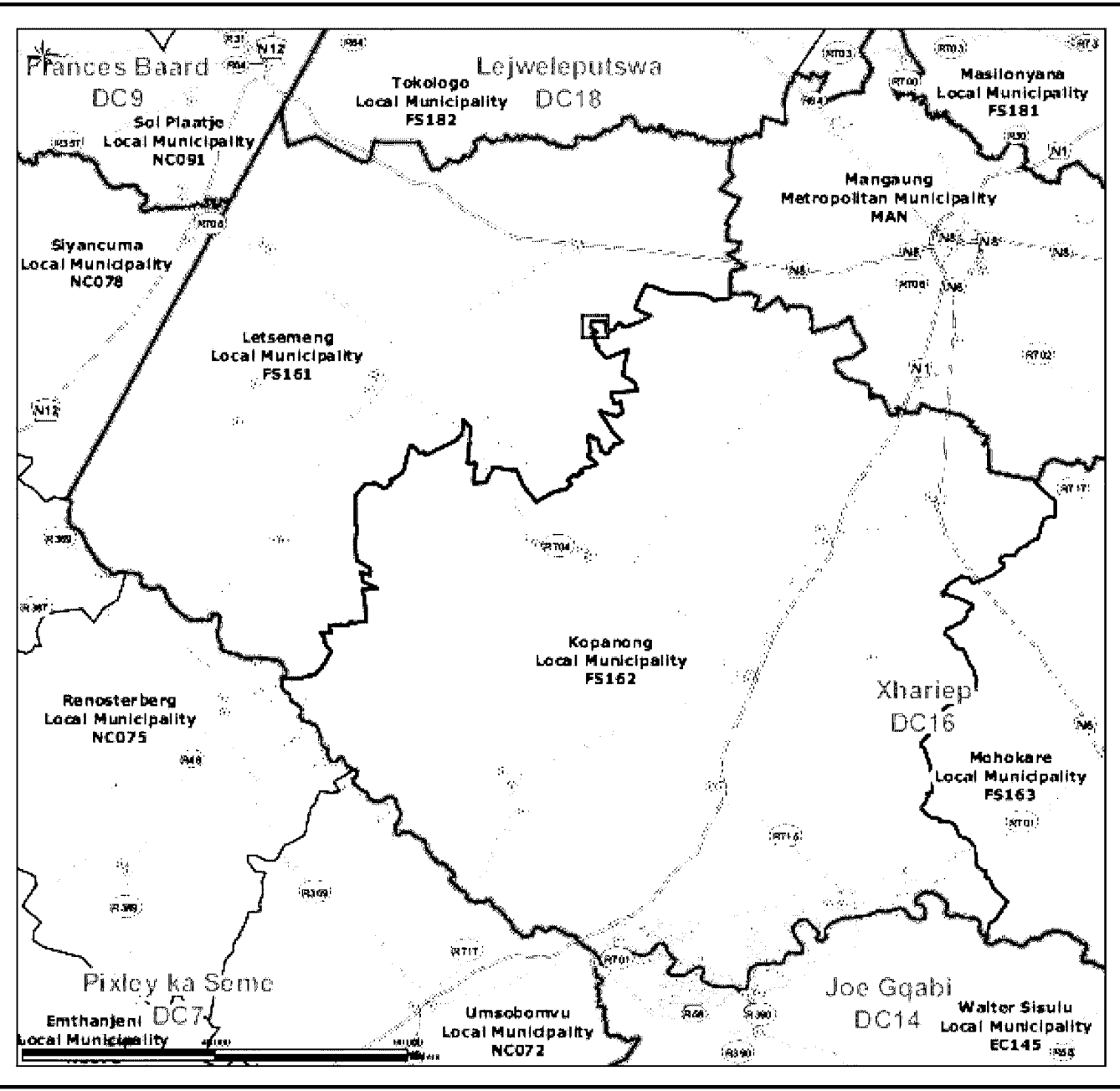
For more info regarding this map, please contact:

David Sebela
Tel: (012) 342 2461
Fax: (012) 342 2461
www.mdb.org.za or www.mdb.org.za

Where there is a discrepancy between the description and the map, the map will prevail

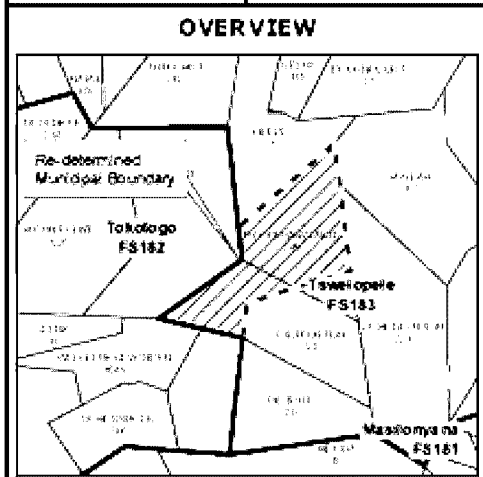


MAP NUMBER DEM5306	DATE May 2018												
OVERVIEW													
													
<p>In terms of Section 21 of the Local Government Municipal Demarcation Act, 1998 (Act No. 27 of 1998) the Municipal Demarcation Board has re-determined the municipal boundaries of Letsemeng Local Municipality (FS161) and Kopanong Local Municipality (FS162) by excluding a portion of Farm Johansindie 1237 from the municipal area of Letsemeng Local Municipality (FS161) and by including it into the municipal area of Kopanong Local Municipality (FS162).</p>													
<table border="0" style="width: 100%; font-size: small;"> <tr> <td> Province Boundary</td> <td> Ward</td> <td> River</td> </tr> <tr> <td> Local Municipality Boundary</td> <td> Sub Place</td> <td> National Road</td> </tr> <tr> <td> District Municipality Boundary</td> <td> Fenced Farm</td> <td> Main Road</td> </tr> <tr> <td> Farm</td> <td> Subdivision</td> <td> Multi-Place</td> </tr> </table>		Province Boundary	Ward	River	Local Municipality Boundary	Sub Place	National Road	District Municipality Boundary	Fenced Farm	Main Road	Farm	Subdivision	Multi-Place
Province Boundary	Ward	River											
Local Municipality Boundary	Sub Place	National Road											
District Municipality Boundary	Fenced Farm	Main Road											
Farm	Subdivision	Multi-Place											
	<p>For more information regarding this map, you may contact:</p> <p>David Sebela Tel: (012) 3423461 Tel: (012) 3423460 Email: david@demarcation.gov.za</p>												
<p>Where there is a discrepancy between the description and the map, the map will prevail</p>													



MAP NUMBER
DEM5307

DATE
May 2018



In terms of Section 21 of the Local Government Municipal Demarcation Act, 1998 (Act No. 27 of 1998) the Municipal Demarcation Board has re-determined the municipal boundaries of Tokologo Local Municipality (FS182) and Tswelopele Local Municipality (FS183) by excluding Farms Rodepan Vakte 245 and Rietfontein 327 from the municipal area of Tokologo Local Municipality (FS182) and by including them into the municipal area of Tswelopele Local Municipality (FS183).

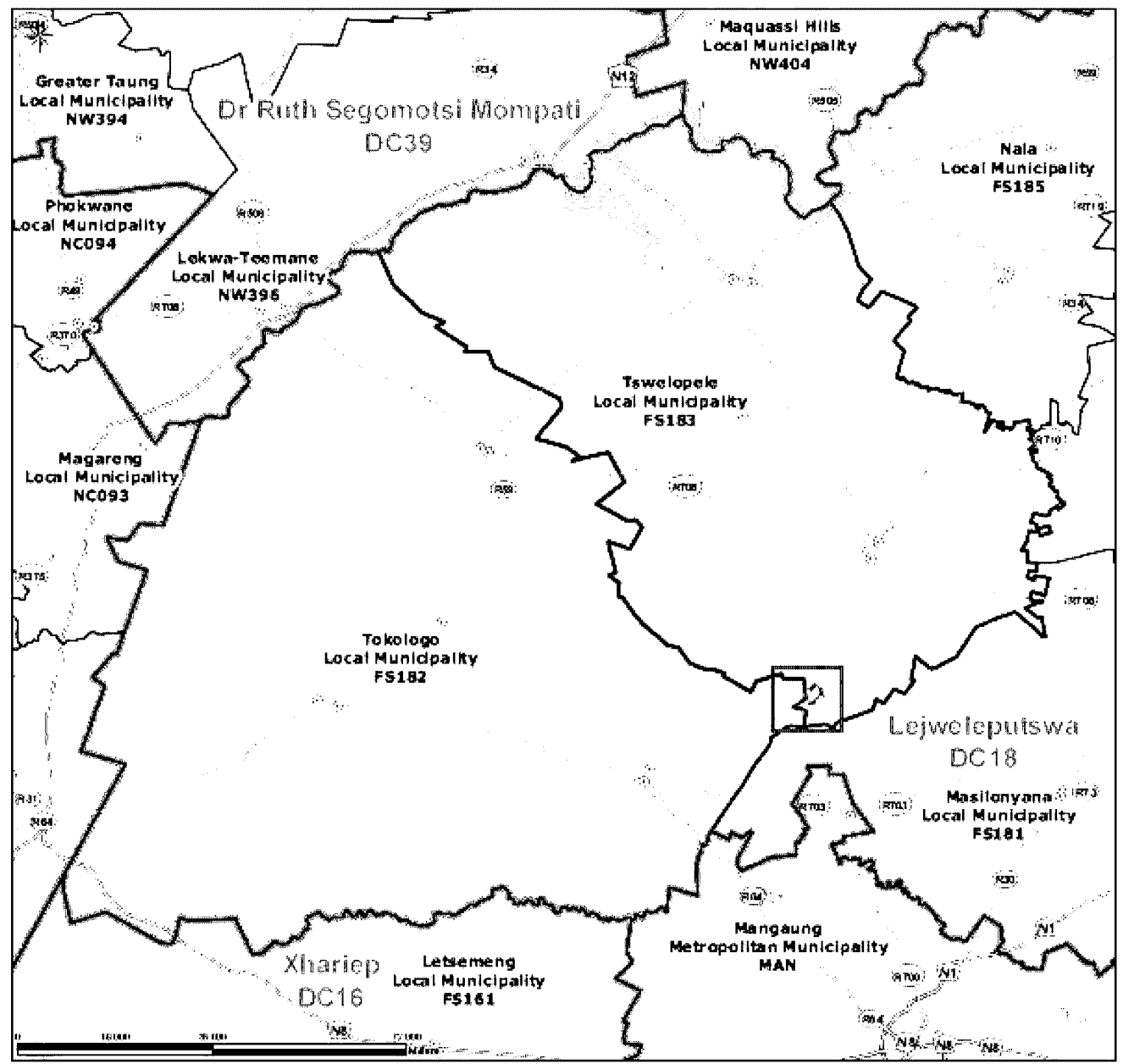
Provincial Boundaries	Village	Reef
Local Municipality Boundaries	Sub Place	Watered Ponds
Child Municipalities	Fenced Farms	Milk Cocks
Camp	Subdivision	Milk Ponds



For more information regarding this map you may contact:

David Sebela
Tel: (011) 2422-461
Tel: (011) 242-2460
Email: david.sebela@demarcation.gov.za

Where there is a discrepancy between the description and the map, the map will prevail



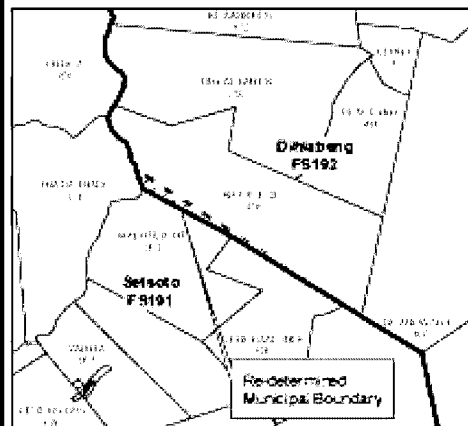
MAP NUMBER

DATE

DEM5308

May 2018

OVERVIEW



In terms of Section 21 of the Local Government Municipal Demarcation Act, 1998 (Act No. 27 of 1998) the Municipal Demarcation Board has re-determined the municipal boundaries of Setsoto Local Municipality (FS191) and Dihlabeng Local Municipality (FS192) by excluding a portion of Farm Moogiesig 428 from the municipal area of Setsoto Local Municipality (FS191) and by including it into the municipal area of Dihlabeng Local Municipality (FS192).

Province Boundaries	Water	Town
Local/Metro Municipalities	Sub Place	National House
District Municipalities	Fenced Farms	Main Roads
Game	Subdivision	Mini Place



For more information regarding this map, you may contact:

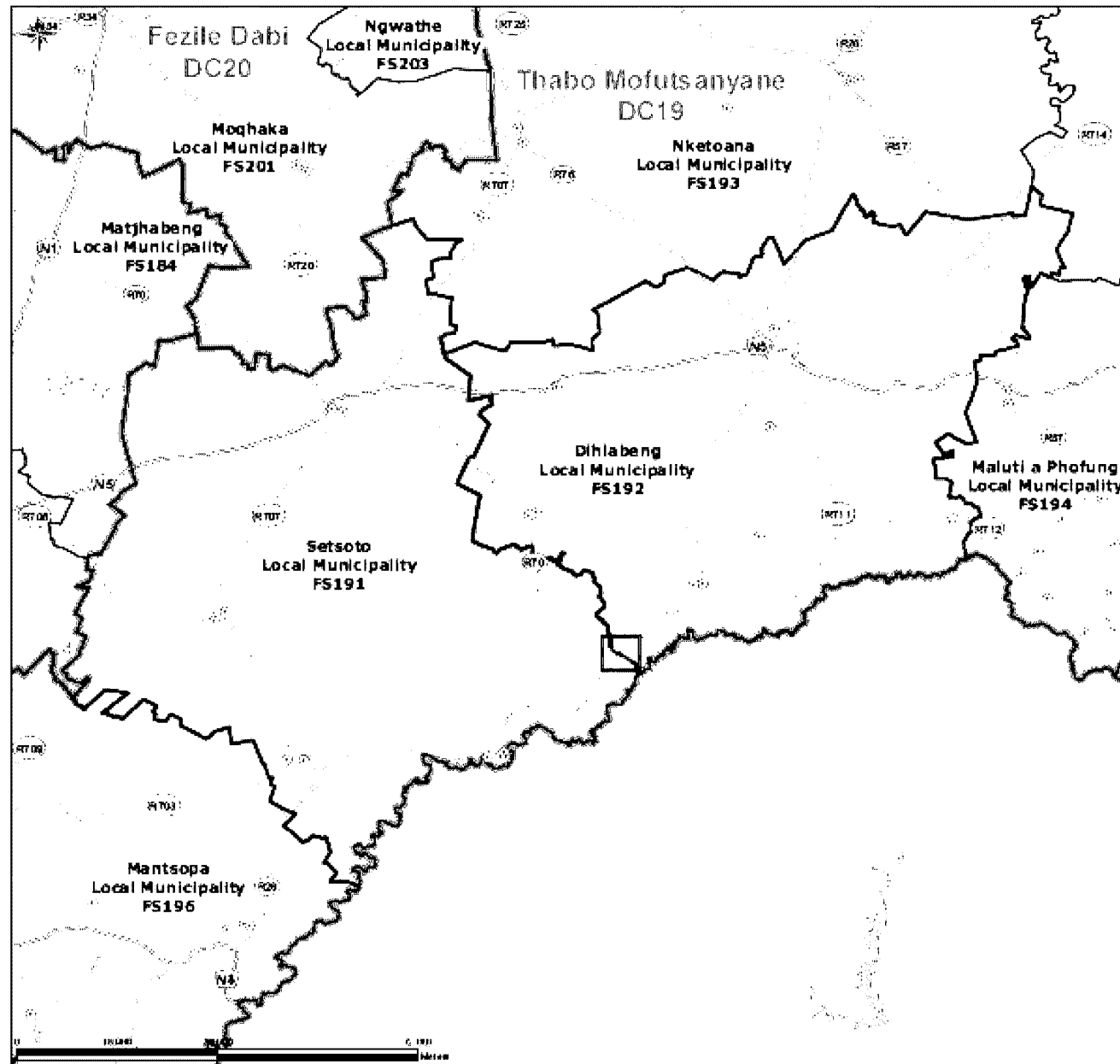
David Sebete

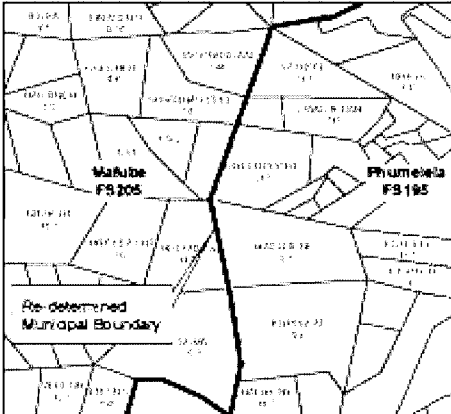

tel: 012 340 2481

fax: 012 340 3491

email: dmdb@demarcation.gov.za

Where there is a discrepancy between the description and the map, the map will prevail.



MAP NUMBER DEM5310	DATE May 2018												
OVERVIEW													
													
<p>In terms of Section 21 of the Local Government Municipal Demarcation Act, 1998 (Act No. 27 of 1998) the Municipal Demarcation Board has re-determined the municipal boundaries of Mafube Local Municipality (FS205), Fezile Dabi District Municipality (DC20), Phumelela Local Municipality (FS195) and Thabo Mofutsanyane District Municipality (DC19) by excluding portions of Farms Veeikop 747 Juksky 470 Sylerpoort 203, Madstone 297 and Klippaart 380 from the municipal areas of Mafube Local Municipality (FS205), Fezile Dabi District Municipality (DC20) and by including them into the municipal areas of Phumelela Local Municipality (FS195) and Thabo Mofutsanyane District Municipality (DC19).</p>													
<table border="0" style="width: 100%; font-size: small;"> <tr> <td> Province Boundaries</td> <td> Water</td> <td> Rivers</td> </tr> <tr> <td> Local Municipality Boundaries</td> <td> Sub-Place</td> <td> National Roads</td> </tr> <tr> <td> District Municipality Boundaries</td> <td> Council Farms</td> <td> Main Roads</td> </tr> <tr> <td> Cities</td> <td> Subdivisions</td> <td> Main Roads</td> </tr> </table>		Province Boundaries	Water	Rivers	Local Municipality Boundaries	Sub-Place	National Roads	District Municipality Boundaries	Council Farms	Main Roads	Cities	Subdivisions	Main Roads
Province Boundaries	Water	Rivers											
Local Municipality Boundaries	Sub-Place	National Roads											
District Municipality Boundaries	Council Farms	Main Roads											
Cities	Subdivisions	Main Roads											
 mdb	<p style="font-size: x-small;">For more information regarding this map, please contact:</p> <p style="font-size: x-small;">David Delebe Tel: (012) 342 2481 Fax: (012) 342 2480 Email: david@demarcation.co.za</p>												
<p>Where there is a discrepancy between the description and the map, the map will prevail.</p>													

