

Provincial Gazette

Free State Province

Published by Authority

Provinsiale Koerant

Provinsie Vrystaat

Uitgegee op Gesag

NO. 05	FRIDAY, 12 APRIL 2019	NR. ...	VRYDAG, 12 APRIL 2019
PROVINCIAL NOTICES		PROVINSIALE KENNISGEWINGS	
04	Notice regarding consultation with Interested and Affected Persons in terms of section 10, read with Regulation 3 of the Mineral and Petroleum Resources Development Act, 2002 (Act No. 28 of 2002): Application for an Exploration Right for Petroleum..... 2 Annexure A: Map..... 3 Annexure B: Co-ordinates List..... 4 Annexure C: Farm List..... 5		

[PROVINCIAL NOTICE NO. 04 OF 2019]

Petroleum Agency SA

Tygerpoort Building - 7 Mispel Street - Bellville 7530 - P.O. Box 5111 Tygervalley 7536 - South Africa
 Tel: +27 21 938 3500 - Fax: +27 21 938 3520
 E-mail: plu@petroleumagencyrsa.com



NOTICE REGARDING CONSULTATION WITH INTERESTED AND AFFECTED PERSONS IN TERMS OF SECTION 10 READ WITH REGULATION 3 OF THE MINERAL AND PETROLEUM RESOURCES DEVELOPMENT ACT, 2002 (ACT NO. 28 OF 2002)

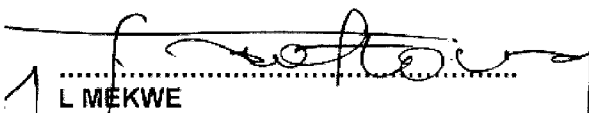
File Ref No: 12/3/353 ER

Notice is hereby given in terms of Section 10 (1) of the Mineral and Petroleum Resources Development Act, 2002 (Act No.28 of 2002) that I, Lindiwe Mekwe, Acting Chief Executive Officer of Petroleum Agency SA, have on the **29th of March 2019** accepted an application for an exploration right for **Petroleum**, submitted by Ringeta Mzamani Resources (Pty) Ltd.

APPLICATION DETAILS:	
Date of receipt of application:	19 March 2019
Sketch Plan, Co-ordinates and a Farm list depicting the application area are attached as:	Annexure A, B & C
Contact Details of the Applicant	Mr. Yuza Titus Baloyi Ringeta Mzamani Resources (Pty) Ltd P.O Box 1589 Sunninghill Johannesburg 2157 Tel: +2711 038 8671 E- Mail: titus@bembani.com
Contact Details of the Agency	Chief Executive Officer P.O Box 5111 Tygervalley 7536 Tel: 021 938 3500 Fax: 021 938 3520

Any person wishing to submit comments on the above application should, in accordance with Section 10 (1) (b) of the above Act, do so in writing **within 30 days from date of publication**, for the attention of the **Chief Executive Officer** at the address indicated above.

Dated in Cape Town on the **29th of March 2019**.


 L MEKWE
 ACTING CHIEF EXECUTIVE OFFICER

Directors: MP Fusi (Chairperson)

B Luthuli R Nkambule L Nengovhela L Mekwe (Acting Executive)

Company Secretary: E Hendricks

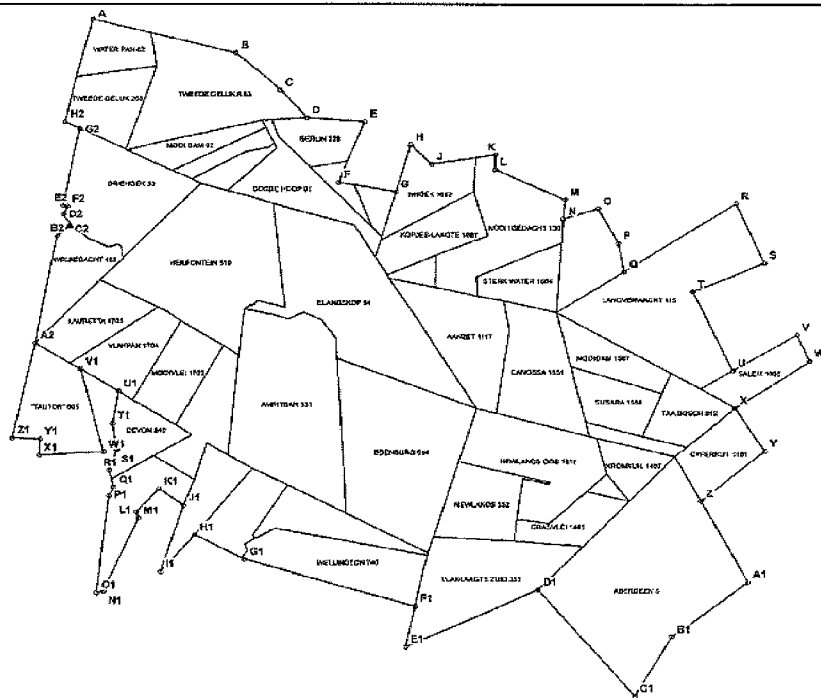
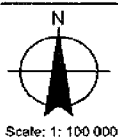
Subsidiary of CEF SOC Ltd

South African Agency for Promotion of Petroleum Exploration and Exploitation SOC Ltd. Registration No. 1999/015715/30



ANNEXURE A

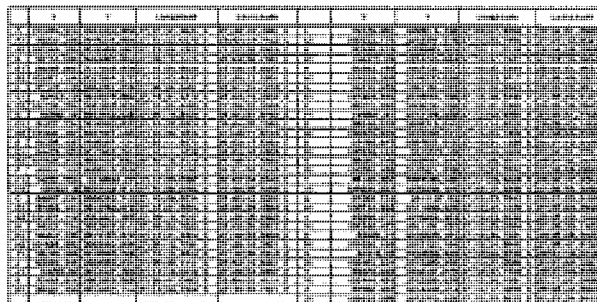
ANNEXURE A.



PROPERTY SCHEDULE:

Farm Name / Number	Farm Name / Number	Farm Name / Number	Farm Name / Number
TWEDE GELUK A 83	KALKFONTEIN OOST A 1458	NICO 1397	GROENLAND 1705
ABERDEEN 6	RANDJES HOEK 1589	HAZELBRAE 1398	GRASVLEI 1485
TWEDE GELUK 208	DARLING 1590	WATER PAN 62	GRASVLEI 1486
EDENBURG 514	MULLER'S RUST 568	CYFERKUIL 1191	KROMKUIL 1487
AANZET 1117	KOPPIJES FONTEIN 569	NEWLANDS OOS 1811	NEWLANDS 352
GOEDE HOOP 91	MOOIDAM 1567	TAAIBOSCH 212	VLAKLAAGTE ZUID 353
MODI DAM 92	DEVON 840	HEILFONTEIN 519	CANOSSA 1651
LANGVERWACHT 115	BERLIN 228	SUSARA 1568	KOPPIJES-LAAGTE 1661
WELBEDACHT 405	PHILADELPHIA 1702	KALKFONTEIN OOST B 1570	INHOEK 1662
ELENA 1396	LAURETTA 1705	TAUTON 605	AANZET 1665
ELANDKOP 54	NOOITGEDACHT 130	DRIEHOEK 50	MOOIVLEI 1703
AMRITSAR 531	WELLINGTON 746	SALEM 1035	STERK WATER 1664
		GROENLAND 1706	VLAKPAN 1704

CO-ORDINATES WGS 29/84:



**RINGETA MZAMANI RESOURCES;
ER : HEILBRON: FREE STATE
PLAN OF AREA UNDER APPLICATION
FOR AN EXPLORATION RIGHT FOR
OIL AND GAS**

The figure ABCDEFGHIJKLMNOPQRSTUVWXYZA1 B1C1D1E1F1G1K1L1M1N1O1P1Q1R1 S1T1U1V1W1X1Y1Z1A2B2C2D2E2F2G2 H2A, Represent the application area being a total area of 15823, 2981 hectares, in the District of Heilbron, Free State Province, for which Ringeta Mzamani Resources has applied for an Exploration Right in terms of Section 79 of the Mineral and Petroleum Resources Development Act, 2002 (Act No 28 of 2002).

Plan prepared in accordance with Regulations 2(2) of the Mineral and Petroleum Resource Development Act, 2002 (Act no. 28 of 2002), provided that in accordance with regulation 2(2)(g) servitudes are depicted according to information obtained from the records of the office of the Chief Surveyor General, the registration status of which is not known.

NOTES

1. Plan prepared from information obtained from the office of the Chief Surveyor General and the applicant.
2. No verification of the information has been made by field survey, but by field inspection.
3. The final area can only be determined by final survey.

Signature Date

Ringeta Mzamani Resources

[Signature] 27/03/2019

Signature Date
P. Ngobeni, (PLS 6851)
Professional Land Surveyor

Signature Date

Chief Executive Officer Petroleum Agency
South Africa

ANNEXURE B

	X	Y	Longitude	Latitude		X	Y	Longitude	Latitude
A	101285.073	3002556.993	27:07:51.5834 S	27:58:42.2081 E	L	92476.091	3006214.738	27:09:52.6309 S	28:04:01.0508 E
A1	86935.388	3016314.984	27:15:22.0370 S	28:07:19.7123 E	L1	100323.174	3014591.619	27:14:22.7690 S	27:59:13.6021 E
A2	102549.265	3010468.087	27:12:08.2302 S	27:57:53.9404 E	M	90946.679	3006960.325	27:10:17.2176 S	28:04:56.3988 E
B	98151.086	3003385.662	27:08:19.3174 S	28:00:35.7561 E	M1	100275.09	3014745.883	27:14:27.7927 S	27:59:15.3042 E
B1	88599.899	3017638.955	27:16:04.6628 S	28:06:18.8654 E	N	90982.185	3007432.427	27:10:32.5454 S	28:04:54.9837 E
B2	102071.154	3007854.277	27:10:43.4517 S	27:58:12.0901 E	N1	101055.988	3016530.936	27:15:25.5717 S	27:58:46.3955 E
C	97179.719	3004287.053	27:08:48.8461 S	28:01:10.7705 E	O	90215.926	3007185.283	27:10:24.6983 S	28:05:22.8811 E
C1	89402.19	3019078.883	27:16:51.2510 S	28:05:49.3222 E	O1	101206.549	3016562.138	27:15:26.5453 S	27:58:40.9137 E
C2	101790.704	3007605.523	27:10:35.4459 S	27:58:22.3506 E	P	89772.526	3008030.799	27:10:52.2692 S	28:05:38.7643 E
D	96593.42	3004959.939	27:09:10.8528 S	28:01:31.8707 E	P1	100927.01	3014199.398	27:14:09.8690 S	27:58:51.7736 E
D1	91527.734	3016500.527	27:15:26.9898 S	28:04:32.7380 E	Q	89646.878	3008715.941	27:11:14.5555 S	28:05:43.1488 E
D2	101923.487	3007321.503	27:10:26.1845 S	27:58:17.6123 E	Q1	100825.825	3013992.041	27:14:03.1600 S	27:58:55.5120 E
E	95336.132	3005054.431	27:09:14.2373 S	28:02:17.5020 E	R	87196.847	3007053.976	27:10:21.1325 S	28:07:12.5728 E
E1	94429.123	3017882.761	27:16:11.1832 S	28:02:46.8938 E	R1	100932.125	3013572.59	27:13:49.5066 S	27:58:51.7731 E
E2	101926.413	3007107.064	27:10:19.2179 S	27:58:17.5699 E	S	86584.239	3008503.231	27:11:08.3511 S	28:07:34.4570 E
F	95901.745	3006529.689	27:10:02.0192 S	28:01:56.5489 E	S1	100762.469	3013071.958	27:13:33.2890 S	27:58:58.0860 E
F1	94223.723	3016892.27	27:15:39.0587 S	28:02:54.6345 E	T	88142.306	3009200.646	27:11:30.6509 S	28:06:37.6793 E
F2	101843.6	3007132.814	27:10:20.0764 S	27:58:20.5700 E	T1	100845.847	3012430.185	27:13:12.4198 S	27:58:55.2458 E
G	94647.834	3006763.712	27:10:09.9334 S	28:02:42.0250 E	U	87268.725	3011137.93	27:12:33.7842 S	28:07:08.9199 E
G1	97956.141	3015760.672	27:15:01.3594 S	28:00:39.2892 E	U1	100714.836	3011650.825	27:12:47.1378 S	27:59:00.2360 E
G2	101574.112	3005224.386	27:09:18.1547 S	27:58:30.9238 E	V	85866.074	3010262.503	27:12:05.6635 S	28:08:00.1032 E
H	94327.724	3005617.011	27:09:32.7622 S	28:02:53.9672 E	V1	101548.477	3011101.297	27:12:29.0664 S	27:58:30.1105 E
H1	99042.136	3015155.672	27:14:41.4262 S	27:59:59.9938 E	W	85590.71	3010909.191	27:12:26.7331 S	28:08:09.9455 E
H2	101896.563	3005059.906	27:09:12.7261 S	27:58:19.2631 E	W1	101050.195	3013122.184	27:13:34.8445 S	27:58:47.6159 E
I1	99799.596	3016056.288	27:15:10.4842 S	27:59:32.2013 E	X	87216.73	3012066.845	27:13:03.9720 S	28:07:10.5719 E
J	93865.546	3006086.934	27:09:48.1411 S	28:03:10.6231 E	X1	102463.524	3013200.396	27:13:37.0085 S	27:57:56.2357 E
J1	99293.02	3014437.783	27:14:18.0412 S	27:59:51.0847 E	Y	86575.329	3013101.679	27:13:37.7346 S	28:07:33.6156 E
K	92468.814	3005858.069	27:09:41.0463 S	28:04:01.4114 E	Y1	102444.424	3012803.656	27:13:24.1261 S	27:57:57.0488 E
K1	99827.155	3014032.114	27:14:04.7242 S	27:59:31.7921 E	Z	87962.407	3014332.474	27:14:17.3999 S	28:06:42.8930 E
					Z1	103053.099	3012772.522	27:13:22.9510 S	27:57:34.9412 E

ANNEXURE C

LIST OF FARMS

1. TWEEDE GELUK A 83
 2. ABERDEEN 6
 3. TWEEDE GULUK 208
 4. EDENBURG 514
 5. AANZET 1117
 6. GOEDE HOOP 91
 7. MOOIDAM 92
 8. LANGVERWATCH 115
 9. WELBEDACHT 405
 10. ELENA 1396
 11. ELANDSKOP 54
 12. AMRITSAR 531
 13. KALKFONTEIN OOST A 1458
 14. RANDJES HOEK 1589
 15. DARLING 1590
 16. MULLER'S RUST 568
 17. KOPPIJ 5 FONTEIN 569
 18. MOOIDAM 1567
 19. DEVON 840
 20. BERLIN 228
 21. PHILADELHIA 1702
 22. LAURETTA 1705
 23. NOOITGEDACHT 130
 24. WELLINGTON 746
 25. NICO 1397
 26. HAZELBRAE 1398
 27. WATER PAN 62
 28. CYFERKUIL 1191
 29. NEWLANDS 005 1811
 30. TAAIBOSCH 212
 31. HEILFONTEIN 519
 32. SUSARA 1568
 33. KALKFONTEIN OOST B1570
 34. TAUTON 605 DRIEHOEK 50
 35. SALEM 1035
 36. GROENLAND 1706
 37. GROENLAND 1706
 38. GRASVLEI 1485
 39. GRASVLEI 1486
 40. KROMKUIL 1487
 41. NEWLANDS 353
 42. VLAKLAAGTE ZUID 353
 43. CANOSSA 1651
 44. KOPJES-LAAGTE 1661
 45. INHOEK 1662
 46. AANZET 1665
 47. MOOIVLEI 1703
 48. STERK WATER 1664
 49. VLAKPAN 1704
-