

Provincial Gazette

Free State Province

Published by Authority

Provinsiale Koerant

Provinsie Vrystaat

Uitgegee op Gesag

NO. 86		FRIDAY, 22 NOVEMBER 2019		NR. 86		VRYDAG, 22 NOVEMBER 2019	
PROVINCIAL NOTICES				PROVINSIALE KENNISGEWINGS			
93		Notice regarding consultation with Interested and Affected Persons in terms of section 10, read with Regulation 3 of the Mineral and Petroleum Resources Development Act, 2002 (Act No. 28 of 2002): Application for an Exploration Right for Petroleum.....					
				2			

[PROVINCIAL NOTICE NO. 93 OF 2019]

Petroleum Agency SA

Tygerpoort Building · 7 Mispel Street · Bellville 7530 · P.O. Box 5111 Tygervally 7536 · South Africa
Tel: +27 21 938 3500 · Fax: +27 21 938 3520
E-mail: plu@petroleumagency.co.za



NOTICE REGARDING CONSULTATION WITH INTERESTED AND AFFECTED PERSONS IN TERMS OF SECTION 10 READ WITH REGULATION 3 OF THE MINERAL AND PETROLEUM RESOURCES DEVELOPMENT ACT, 2002 (ACT NO. 28 OF 2002)


File Ref No: 12/3/359 ER

Notice is hereby given in terms of Section 10 (1) of the Mineral and Petroleum Resources Development Act, 2002 (Act No.28 of 2002) that I, Lindiwe Mekwe, Acting Chief Executive Officer of Petroleum Agency SA, have on the **12th of November 2019** accepted an application for an Exploration Right for **Petroleum** submitted by Upington Exploration Services (Pty) Ltd.

APPLICATION DETAILS:	
Date of receipt of application:	23 October 2019
Sketch Plan with co-ordinates depicting the application area, and a list of farms are attached as:	Annexures A1 & A2
Contact Details of the Applicant	Mr. Christopher Paul Dorrington Upington Exploration Services (Pty) Ltd 1 Maritz Street Aurora Durbanville 7550 Tel: +2779 9035 523 E- Mail: chris@petroleumexploration.co.za
Contact Details of the Agency	Chief Executive Officer P.O Box 5111 Tygervally 7536 Tel: 021 938 3500 Fax: 021 938 3520 Email: plu@petroleumagency.co.za

Any person wishing to submit comments on the above application should, in accordance with Section 10 (1) (b) of the above Act, do so in writing **within 30 days from date of publication**, for the attention of the **Chief Executive Officer** at the address indicated above.

Dated in Cape Town on the **12th of November 2019**.


L MEKWE
ACTING CHIEF EXECUTIVE OFFICER

Directors:

M Masuku (Chairperson)

P Dhlamini C Mpelwane B Mthiyane L Nengovhela R Nkambule T Ramontja

Company Secretary: Adv E Hendricks

Subsidiary of CEF SOC Ltd.

South African Agency for Promotion of Petroleum Exploration and Exploitation SOC Ltd. Registration No. 1999/015715/30



Uppington Exploration Services

Farm Name	Farm Number	Province	Farm Name	Farm Number	Province
MOOIPLAATS	204	Free State	ESCOL	519	Free State
HOLFFONTEIN	217	Free State	UITGEVAL	556	Free State
BALKFFONTEIN	224	Free State	ZANDKRANS	576	Free State
HENDRIK THERON	234	Free State	VARFFONTEIN	587	Free State
KRANS DRIFT	243	Free State	VERGENOEG	599	Free State
DOORNHOEK	244	Free State	MAHOMET	601	Free State
PALMIETFFONTEIN	250	Free State	SINGLE HEART	620	Free State
LAS VACAS	254	Free State	RANDFFONTEIN	626	Free State
STRYDFFONTEIN	256	Free State	GOEDGEDACHT	659	Free State
WELBEDACHT	262	Free State	KLEIN-DOORNHOEK	668	Free State
HOOGVELD	263	Free State	KILLARNEY	701	Free State
WELGELEGEN	266	Free State	LOMAGUNDI	736	Free State
ZANDFFONTEIN	271	Free State	KILLARNEY	745	Free State
LEEUWDOORNS	272	Free State	UITVAL	771	Free State
LAMBRECHTSFFONTEIN	273	Free State	FAIRPLAY	773	Free State
KRANSFFONTEIN	324	Free State	MIZPAH	827	Free State
GRAVELFFONTAIN	332	Free State	MODDERFFONTEIN OOST	833	Free State
JABEL	334	Free State	VYF SUSTERS	855	Free State
MODDERFFONTEIN	365	Free State	SAXONY	870	Free State
DE BANK	407	Free State	PAREL	893	Free State
RIETFFONTEIN	458	Free State	ENGELA'S RUST	895	Free State
KLIPFFONTEIN	459	Free State	SCHOONGEZICHT	896	Free State
GOEDEHOOP	462	Free State	TURFLAAGTE	905	Free State
ZOOIFFONTEIN	465	Free State	DRIEHOEK	944	Free State
BROEKMANS PAN	471	Free State	GOEDGEVONDEN	1160	Free State
KAMEELVLEI	479	Free State	ERFDEEL	1174	Free State
MORESTER	1175	Free State	WYOMING	1239	Free State
RANDFFONTEIN	1183	Free State	THE HAVEN	1240	Free State
KAROODAM	1188	Free State	ALABAMA	1243	Free State
TEVREDE	1191	Free State	STRYDOM	1248	Free State
VREUGDE	1209	Free State	FRAAIUITZICHT	1249	Free State
BALKFFONTEIN	1213	Free State	MOOIHOEK	60	Free State
THE HAVEN	1230	Free State	ESTSAMFRA	71	Free State
VREUGDE	98	Free State	EENZAAMHEID	94	Free State
VREDE	103	Free State	REGINA	115	Free State
LAMENTING	110	Free State	ULSTER	128	Free State
VREUGDE	98	Free State			
VREDE	103	Free State			

EXPLORATION RIGHT CO-ORDINATES IN WGS 84


WG 27°


POINT	Y	X	LATITUDE	LONGITUDE
1	52632.328	3039907.354	-27.470766	26.467495
2	34982.461	3016345.169	-27.258701	26.646739
3	59506.36	3011354.326	-27.212818	26.399341
4	69851.272	3025019.484	-27.335646	26.294146
5	66226.206	3026399.099	-27.348275	26.330701
6	63305.467	3029210.781	-27.373786	26.360071
7	62862.887	3031198.294	-27.391742	26.364442
8	63784.177	3031103.905	-27.390847	26.355133
9	64525.071	3030799.987	-27.388007	26.347659
10	65093.482	3030974.454	-27.389617	26.341904
11	65311.367	3031865.956	-27.397652	26.339653
12	65479.235	3032318.499	-27.401727	26.337932
13	66077.814	3032741.201	-27.405513	26.331857
14	66309.577	3033166.52	-27.40934	26.32949
15	66221.234	3033902.576	-27.415986	26.330344
16	66311.035	3034914.754	-27.425115	26.32938
17	66405.21	3035516.849	-27.430544	26.328395
18	66584.265	3035882.846	-27.433838	26.326564
19	66908.069	3036057.875	-27.435402	26.32328
20	67491.142	3035915.019	-27.434084	26.317391
21	67819.531	3035527.621	-27.430572	26.314091
22	67881.65	3035097.744	-27.426689	26.313487
23	68116.694	3034610.538	-27.422281	26.311137
24	68301.58	3034358.209	-27.419995	26.309282
25	68818.001	3034364.998	-27.42003	26.304059
26	69713.56	3034031.569	-27.416976	26.295022
27	70010.023	3034221.71	-27.418677	26.292014
28	70510.75	3034773.172	-27.423627	26.286918
29	70974.517	3034651.49	-27.422505	26.282236
30	71630.339	3034625.455	-27.422236	26.275605
31	72149.731	3034237.86	-27.418711	26.270376
32	72617.174	3034097.515	-27.41742	26.265658
33	73320.659	3034929.718	-27.424891	26.258494
34	73802.076	3035555.96	-27.430516	26.253588
35	74784.031	3035685.417	-27.431631	26.243649
36	75105.341	3036245.063	-27.436663	26.240365
37	75132.461	3036806.583	-27.441729	26.240056
38	78208.014	3035670.978	-27.431309	26.209023
39	81223.529	3039638.348	-27.466932	26.178262
40	69556.323	3044353.404	-27.510125	26.296021
1	52632.328	3039907.354	-27.470766	26.467495


The figure lettered 1,2,3,4,5,6,7,8,9,10,11,12,13,14,15,16,17,18,19,20,21,22,23,24, 25,26,27,28,29,30,31,32,33,34,35,36,37,38, and 40 represent an EXPLORATION RIGHT

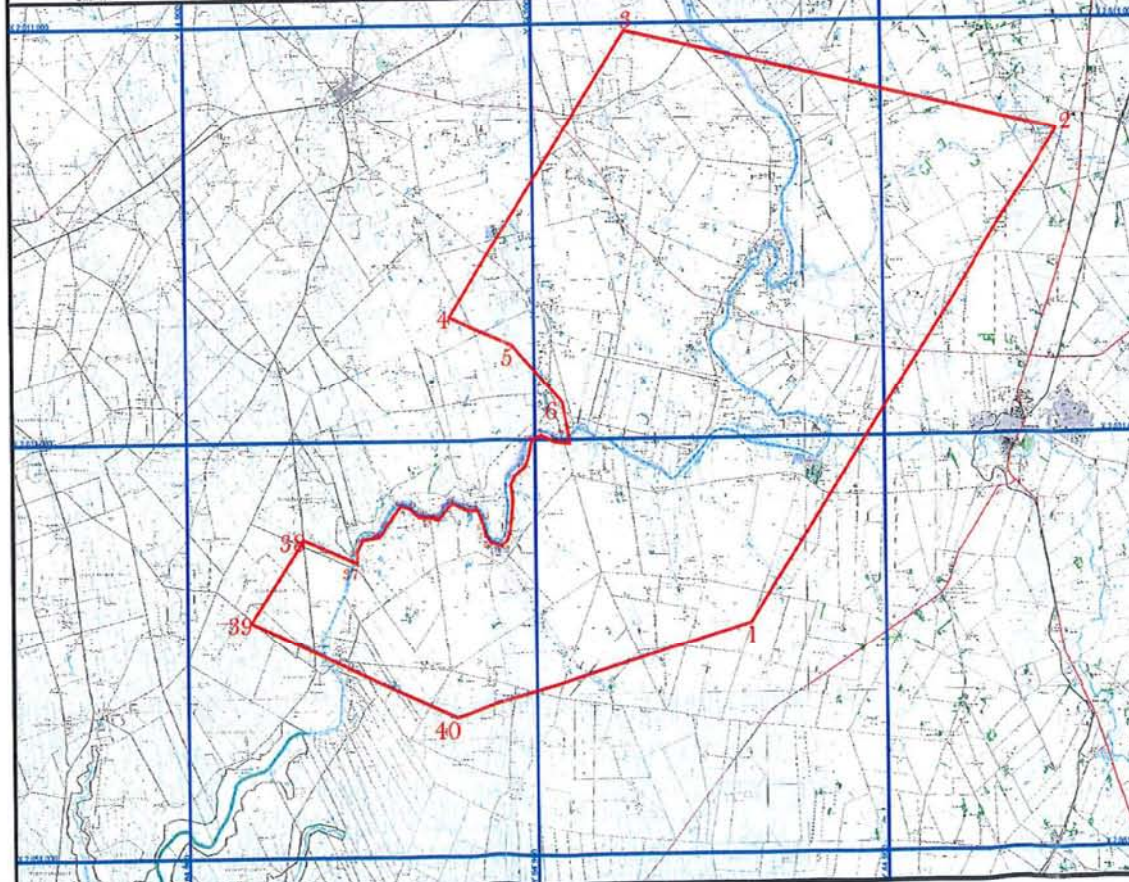
In extent approximately 71770.41ha, comprising of portions of the form DIEKUIL 75 HP, HARTBEESTPAN 76 HP, KRANSFONTEIN 52 HP, ERASMUSLUST 53 HP, MODDERKRAAL 51 HP, BRANDHOEK 78 HP, BAYEANSKRANS 80 HP, BAYEANSKRANS 87 HP, UETKYX 88 HP, WALKRAAL 83 HP, WALKRAAL 92 HP, KLEIPLAATDRIFT 82 HP, KRANSRIEFT 243, FORSTERSKHAAL 40, FRAKUITZICHT 627, FAIRPLAY 773, LEEUW KRAAL 249, HOLFONTEIN 217, ROODEWAL 75, KRANSFONTEIN 314, KLEIN DOORHOEK 668, ENGELA RUST 895, SCHOONGEZIGH 894, EENZAAMHEID 94, KAMEELVLEET 479, SAXONY 870, DRIEHOEK 944, MOOSPLAATS 204, WOLVEDOORN 485, VERDRIET 174, TEWIDE 101, GOEDGEVONDEN 1160, VREUDE 98, MIPIA 827, KLIFFONTEIN 459, MOODAM 175, MOODAM 314, GOEDHOOP 462, ZOOIFONTEIN 445, MOOIHOK 60, MORESTER 1375, ENKLEDOORN 605, DOORNFONTEIN 232, RANDFONTEIN 1183, PAREL 893, ULSTER 128, VREUDE 1209, DOORNOEK 514, KARBODAM 1185, NOOITGEDACHT 266, JABEL 334, VREDE 103, ERPEEL 1174, UITCEVAL 555, MODDERKRAAL 493, MISGUNST 397, HOLFONTEIN 217, RANDFONTEIN 626, DOORNOEK 244, ALABAMA 882, BALKFONTEIN 224, PALMIETFONTEIN 250, LOMAGUNDI 736, MODDERFONTEIN 605 833, MODDERFONTEIN 365, STRYDFONTEIN 254, REGINA 115, LEEUWDOORN 272, LAS VAGAS 254, KILLARNEY 745, MAHOMET 601, HENDRIK THERON 234, LAMBRECHTSFONTEIN 273, GOEDGEDACHT 659, DRIEHOEK 496, STERKWATER 1 02, VYF SUSTERS 855, RAMILTON 526, SPES BONA 677, SINGLE HEART 620, DOORNBULT 232, WELBEDACHT 262, WELGELEGEN 266, LAMMENTING 110, ESCOL 519, UITVAL 771, ZOETVLAKTE 525, WILTSFRUIT 622, COMMANDODRIFT 110 HP, situated

in the Magisterial district of BOTHAVILLE/WOLMARANSTAD for which UPINGTON EXPLORATION SERVICES (PTY) LTD, REG NO. 2018/288026/07 has applied for an EXPLORATION RIGHT in terms of Section 26 of the Mineral and Petroleum Resources Development Act, 2002 (Act 28 of 2002), but subject to Regulation 17 of the Mine Health and Safety Act, 1996 (Act 29 of 1996), excluding any area within 100 meters of any public road, railway, cemetery, residential area or public area.

SIGNED: 
SURVEYOR: Plate No. 0145
E. Molefe

SIGNED: 
PETROLEUM AGENCY
SOUTH AFRICA

SIGNED: 
UPINGTON EXPLORATION SERVICES
(PTY) LTD
REG NO. 2018/288026/07



UPINGTON EXPLORATION SERVICES
(PTY) LTD
REG NO. 2018/288026/07

APPLICATION FOR EXPLORATION RIGHT

Plan compiled in accordance with
Section 79 to 82 of the Act and
Regulation 28 TO 33 of the Mineral and
Petroleum Resources Development

Act,
Scale 1 : 240 000
Bench Mark

Survey System - National Grid W.6.27

National Grid Degrees Square
2726AD AC, BC, CD,
CA, AB, BA, DA & AA

LEGEND

-  EXPLORATION RIGHT
71770.41ha
-  PORTIONS OF CULTIVATED
LAND
-  WINDMILL
-  PERENNIAL WATER
-  NATIONAL FREEWAY
-  SECONDARY ROAD
-  FARM ROADS
-  TRACK & HIKING TRAIL
-  SURFACE CONTOURS

NOTES



Electronic Technical Services
5 De Hoop Street
Villiersburg
0183 505 5053
Email: info@upingtonexploration.co.za

