

Provincial Gazette

Free State Province

Published by Authority

Provinsiale Koerant

Provinsie Vrystaat

Uitgegee op Gesag

NO. 41	FRIDAY, 02 OCTOBER 2020	NR.41	VRYDAG, 02 OKTOBER 2020
GENERAL NOTICES		ALGEMENE KENNISGEWINGS	
61	Municipal Demarcation Board: Delimitation of Municipal Wards in Terms of the Local Government: Municipal Structures Act, 1998. Letsemeng Local Municipality FS161.....	2	

[GENERAL NOTICE NO. 61 OF 2020]

**MUNICIPAL DEMARCATION BOARD:
DELIMITATION OF MUNICIPAL WARDS IN TERMS OF THE LOCAL GOVERNMENT: MUNICIPAL STRUCTURES ACT, 1998.**

**Letsemeng Local Municipality
FS161**

In terms of Item 5 (1) of Schedule 1 to the Local Government: Municipal Structures Act, 1998 (Act No. 117 of 1998) (the Act) the Municipal Demarcation Board hereby publishes its delimitation of wards for the above-mentioned municipality. Particulars of the delimitation are listed in the Schedule.

In terms of Item 5 (2) of Schedule 1 to the Act, any person aggrieved by the delimitation may, within 14 days of publication of this notice, submit objections in writing to:

The Municipal Demarcation Board
Private Bag X123
Centurion
0046

Fax: 086 5248643
Email: registry@demarcation.org.za

The attached form MDB 5 must please be used to object. The form is also available on www.demarcation.org.za.

**MR THABO MANYONI
CHAIRPERSON: MUNICIPAL DEMARCATION BOARD**

SCHEDULE

In terms of section 18(3) of the Local Government: Municipal Structures Act, 1998 (Act No. 117 of 1998), the MEC responsible for local government has determined that the municipal council consists of **13** councillors.

After having consulted the Independent Electoral Commission, The Municipal Demarcation Board has delimited the municipality into **7** wards in terms of Schedule 1 of the Act.

The number of registered voters in each ward does not vary by more than fifteen percent from the norm. The norm was determined by dividing the total number of voters on the municipal segment of the national common voters roll, namely **19526** voters on 5 March 2019, by the number of wards in the municipality.

The schedule for each ward and a map of each ward is attached. In case of a discrepancy between the map and this schedule, the map will prevail.

The ward numbers, the voting districts and voting stations in each ward, and the number of voters are as follows:

Ward 1 comprises of a total of 2386 registered voters.			
MIN VOTERS 2371	NORM 2789	MAX VOTERS 3207	
VOTING DISTRICT No.	VOTING STATION NAME	NUMBER OF VOTERS	SPLIT VD
21940017	JOHANNES MOKOPANE HALL	1984	
22100083	ABENDRUHE FARM	191	
22100139	WATERPUT (LEMAJALA FARM)	102	
22100018	RAMDAM FARM SHED	129	Y

Ward 2	comprises of a total of 3096	registered voters.
MIN VOTERS 2371	NORM 2789	MAX VOTERS 3207

VOTING DISTRICT No.	VOTING STATION NAME	NUMBER OF VOTERS	SPLIT VD
21910025	IKANYEGENG GEMEENSKAPSKOOL	2370	
21910014	JACOBSDAL TOWN HALL	718	
22100151	NEW BEGINNINGS CRECHE	10	Y

Ward 3	comprises of a total of 2830	registered voters.
MIN VOTERS 2371	NORM 2789	MAX VOTERS 3207

VOTING DISTRICT No.	VOTING STATION NAME	NUMBER OF VOTERS	SPLIT VD
21980031	IPETLENG SECONDARY SCHOOL	1547	
22100094	ORANJEPLAAS	172	
21980042	INOSENG PRIMARY SCHOOL	629	
22100128	PERDEBERG	387	
22100108	WITKRAAL [PAUL VORSTER FARM]	115	

Ward 4	comprises of a total of 3204	registered voters.
MIN VOTERS 2371	NORM 2789	MAX VOTERS 3207

VOTING DISTRICT No.	VOTING STATION NAME	NUMBER OF VOTERS	SPLIT VD
22100151	NEW BEGINNINGS CRECHE	765	Y
21930027	MULTI PURPOSE COMMUNITY CENTER	1648	
21930016	DIAMANDHOOGTE COMBINED SCHOOL	793	

Ward 5	comprises of a total of 3007	registered voters.
MIN VOTERS 2371	NORM 2789	MAX VOTERS 3207

VOTING DISTRICT No.	VOTING STATION NAME	NUMBER OF VOTERS	SPLIT VD
22100061	SMALDEEL FARM	107	
21930038	REIKAELETSE SECONDARY SCHOOL	1988	
21930049	KOFFIEFONTEIN HOERSKOOL	912	

Ward 6	comprises of a total of 2441	registered voters.
MIN VOTERS 2371	NORM 2789	MAX VOTERS 3207

VOTING DISTRICT No.	VOTING STATION NAME	NUMBER OF VOTERS	SPLIT VD
21980019	BOLOKANANG COMMUNITY HALL	1865	
21980020	AJC JOOSTE HIGH SCHOOL	576	

Ward 7	comprises of a total of 2562	registered voters.
MIN VOTERS 2371	NORM 2789	MAX VOTERS 3207

VOTING DISTRICT No.	VOTING STATION NAME	NUMBER OF VOTERS	SPLIT VD
21910036	PANORAMA COMBINED SCHOOL	1293	
22100016	RAMDAM FARM SHED	0	Y
21950018	OPPERMANS INTERMEDIATE SCHOOL	755	
22100027	PHAMBILI PRIMARY SCHOOL	514	

FORM MDB5
WARD DELIMITATION
OBJECTION IN TERMS OF ITEM 5(2) OF SCHEDULE 1 TO THE
LOCAL GOVERNMENT: MUNICIPAL STRUCTURES ACT, 1998

Name of municipality

.....

Municipal Code

Name of aggrieved person/institution:

.....

Contact Person:

.....

Address:

.....

Tel.: **Cell Number:**

Email Address:

.....

PLEASE USE ADDITIONAL PAGE SHOULD THE ALTERNATIVE PROPOSALS BE MORE THAN THE FOLLOWING SPACE AVAILABLE.

I request the Municipal Demarcation Board to consider the following alternative proposals.

Ward Number	The ward comprises of the following voting districts (i.e. Provide the number of voters in brackets, e.g. VD1123453 (1500) + VD3456780 (2500) = 4000)	Motivation

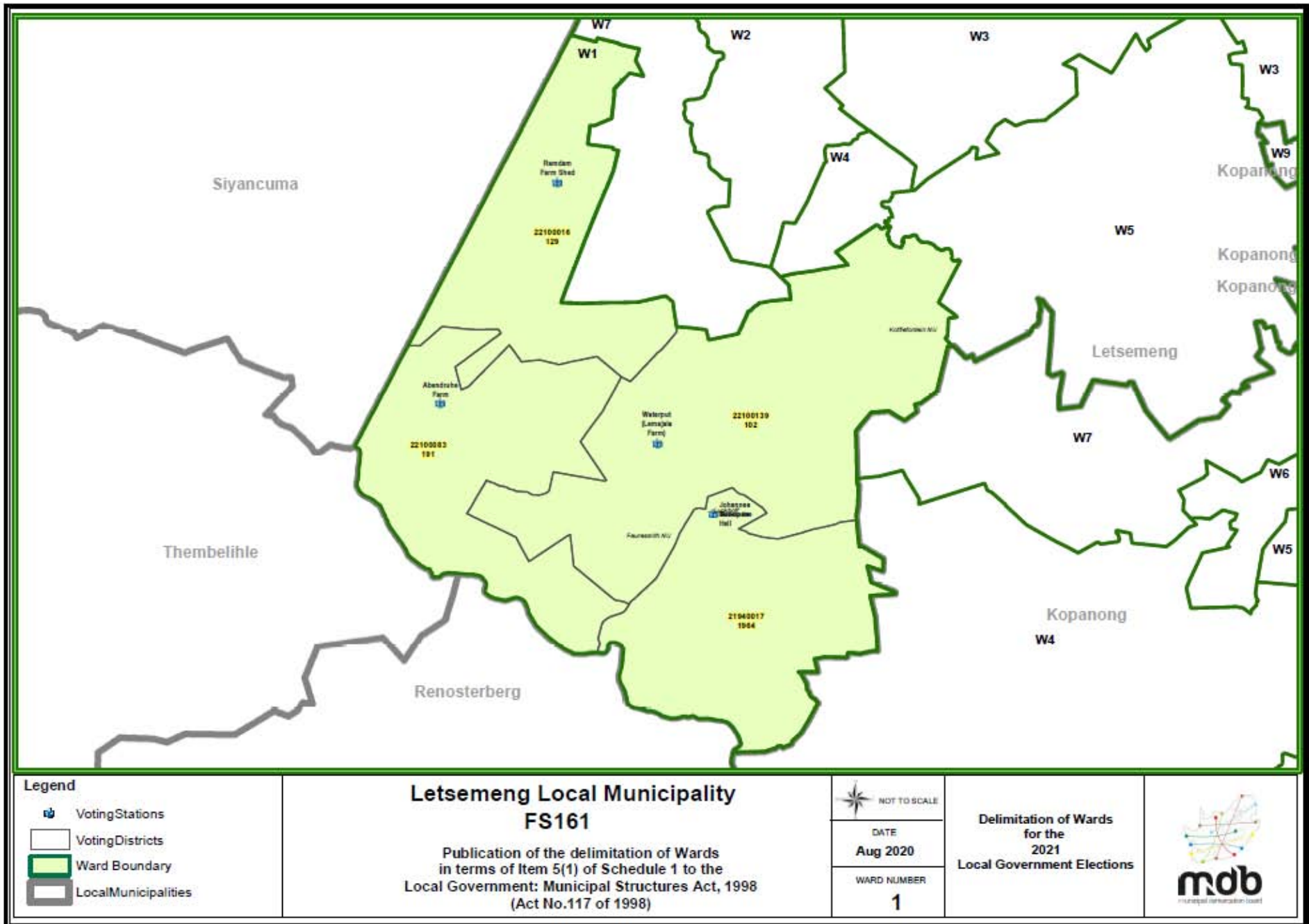
I confirm that

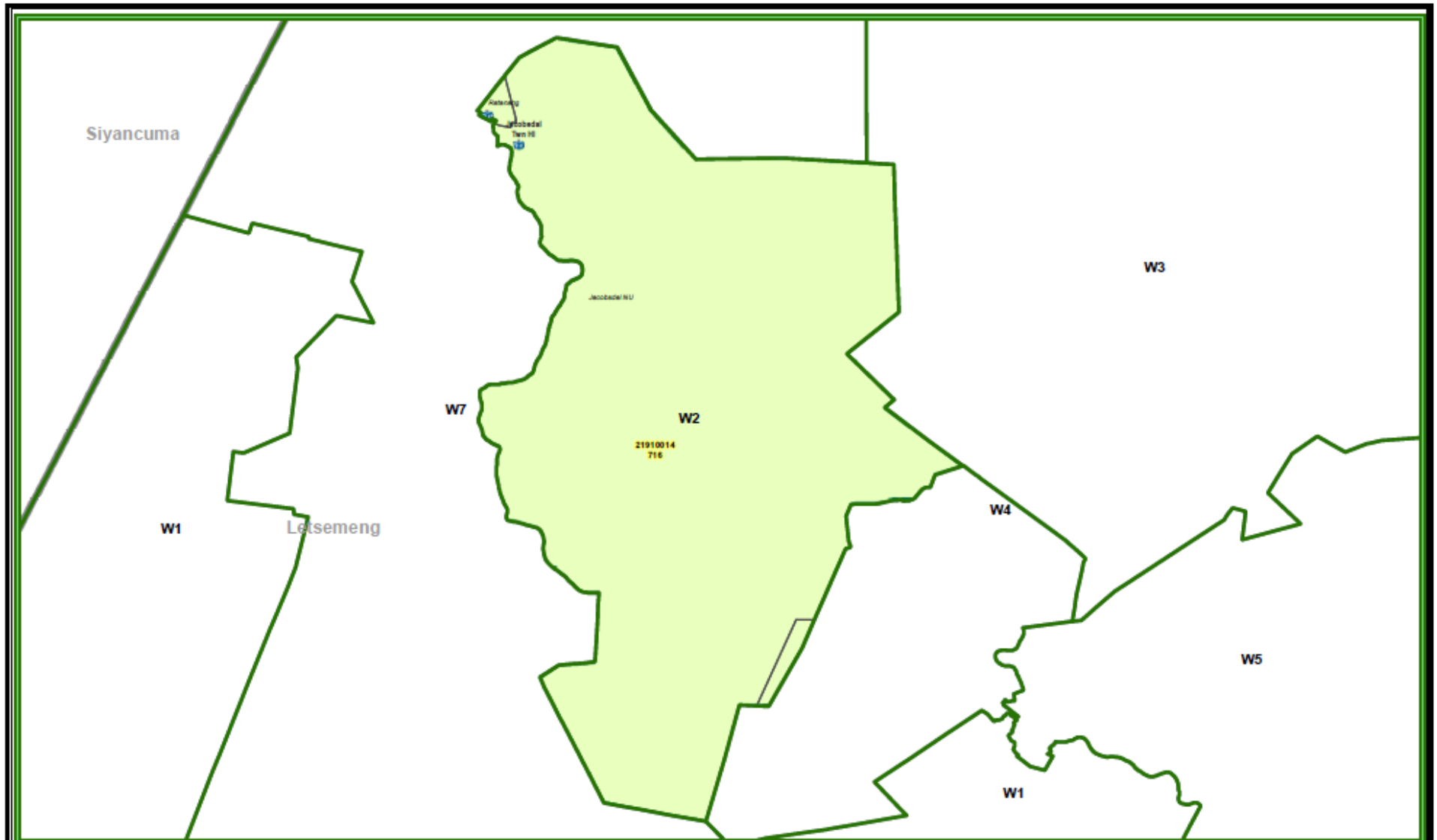
- Each cluster of voting districts for a contiguous ward;
- The number of voters in each ward fall within the minimum and maximum norms allowed per ward;
- The proposed ward boundaries comply, in general, with the criteria.

SIGNATURE

NAME AND SURNAME

DATE





Legend	
	Voting Stations
	Voting Districts
	Ward Boundary
	Local Municipalities

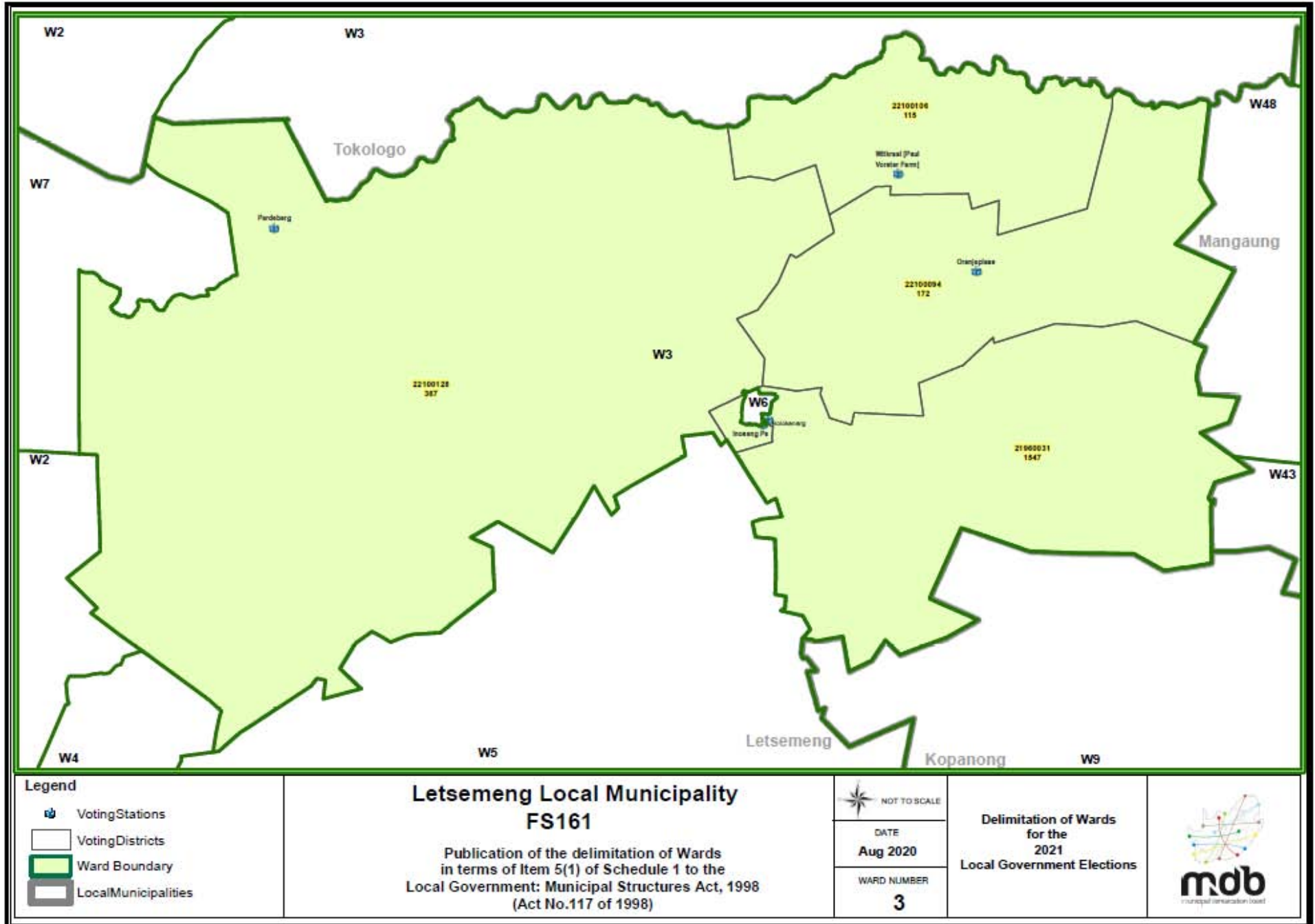
**Letsemeng Local Municipality
FS161**

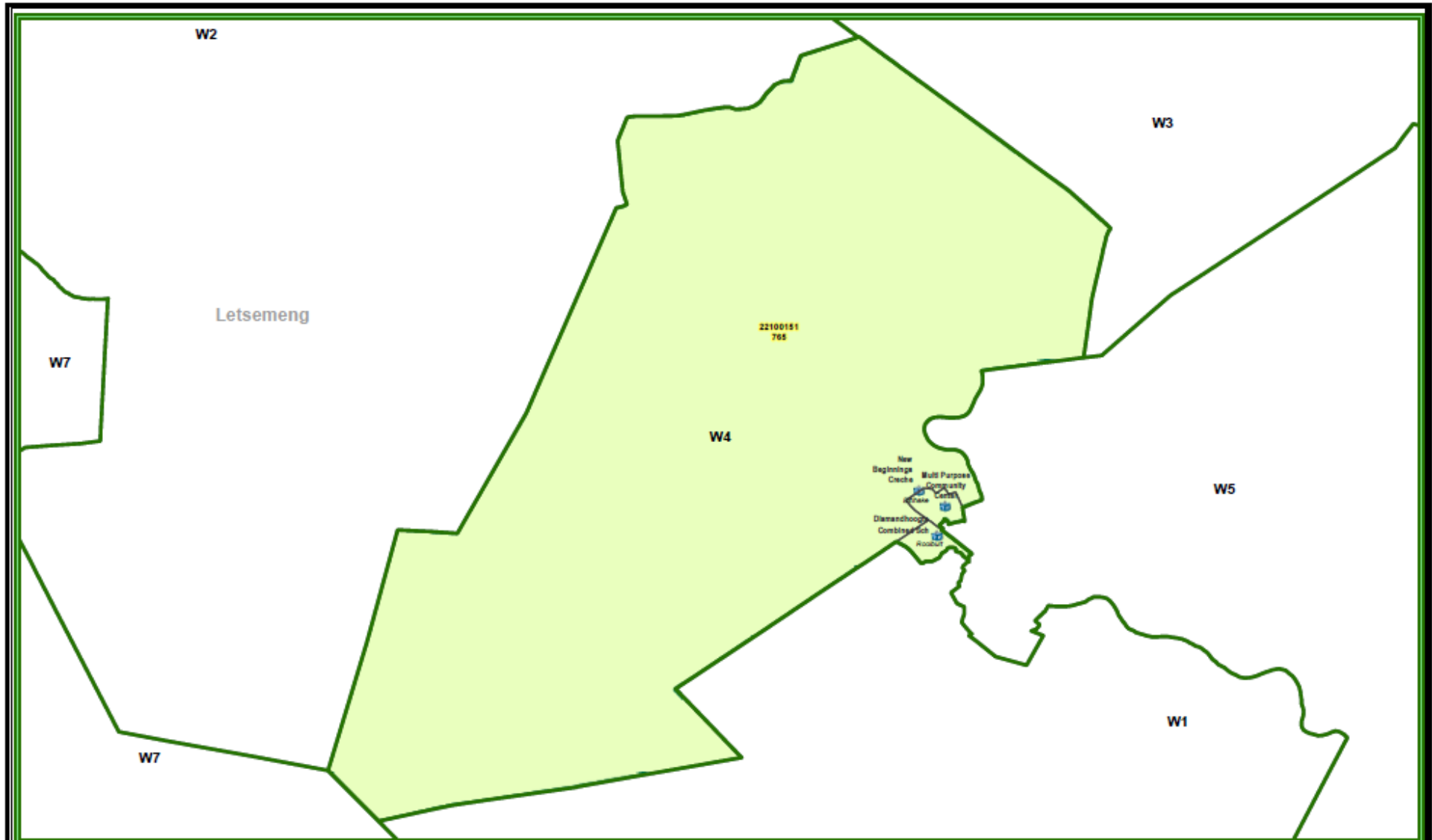
Publication of the delimitation of Wards
in terms of Item 5(1) of Schedule 1 to the
Local Government: Municipal Structures Act, 1998
(Act No.117 of 1998)

	NOT TO SCALE
DATE	Aug 2020
WARD NUMBER	2

**Delimitation of Wards
for the
2021
Local Government Elections**







Legend	
	Voting Stations
	Voting Districts
	Ward Boundary
	Local Municipalities

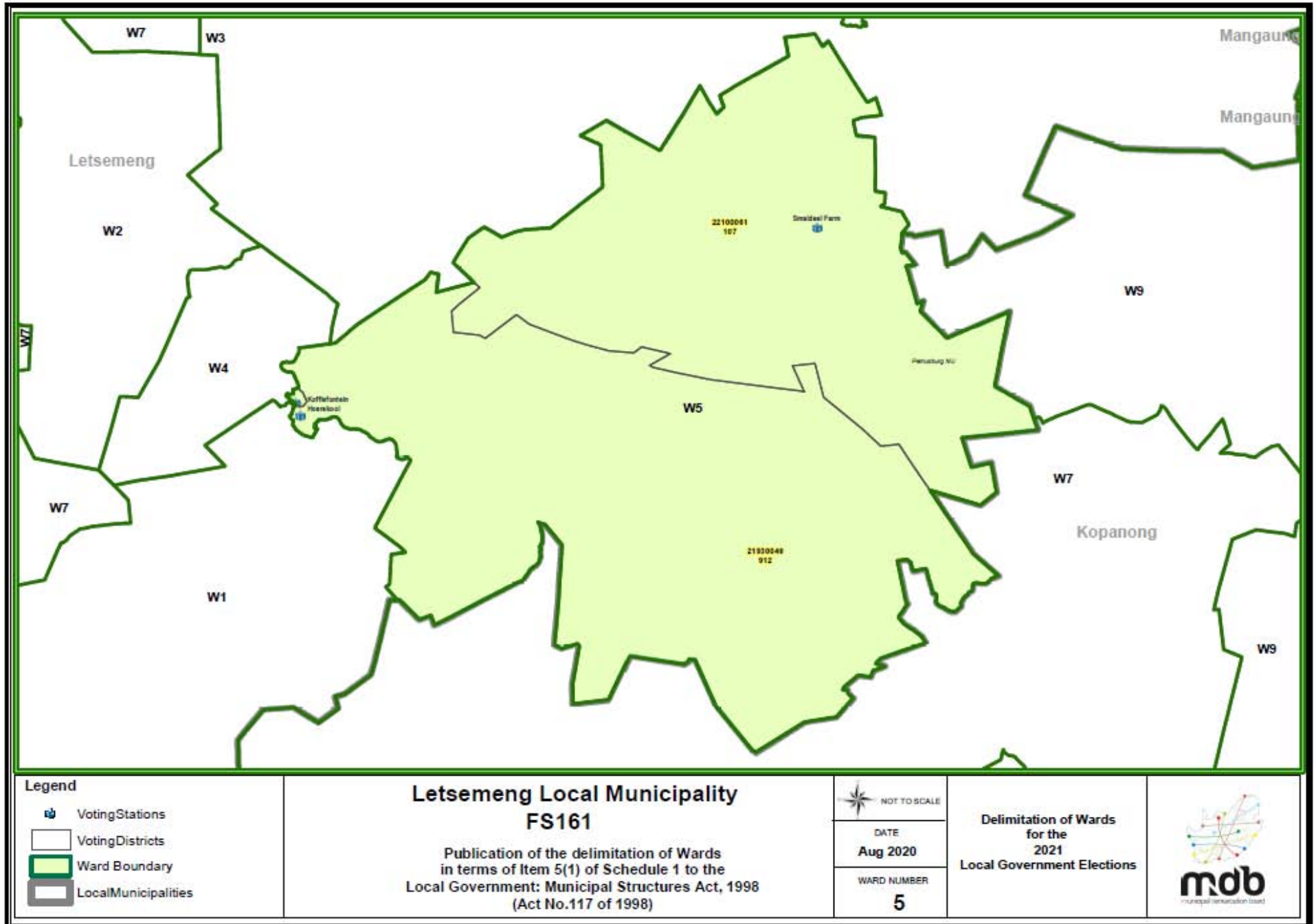
**Letsemeng Local Municipality
FS161**

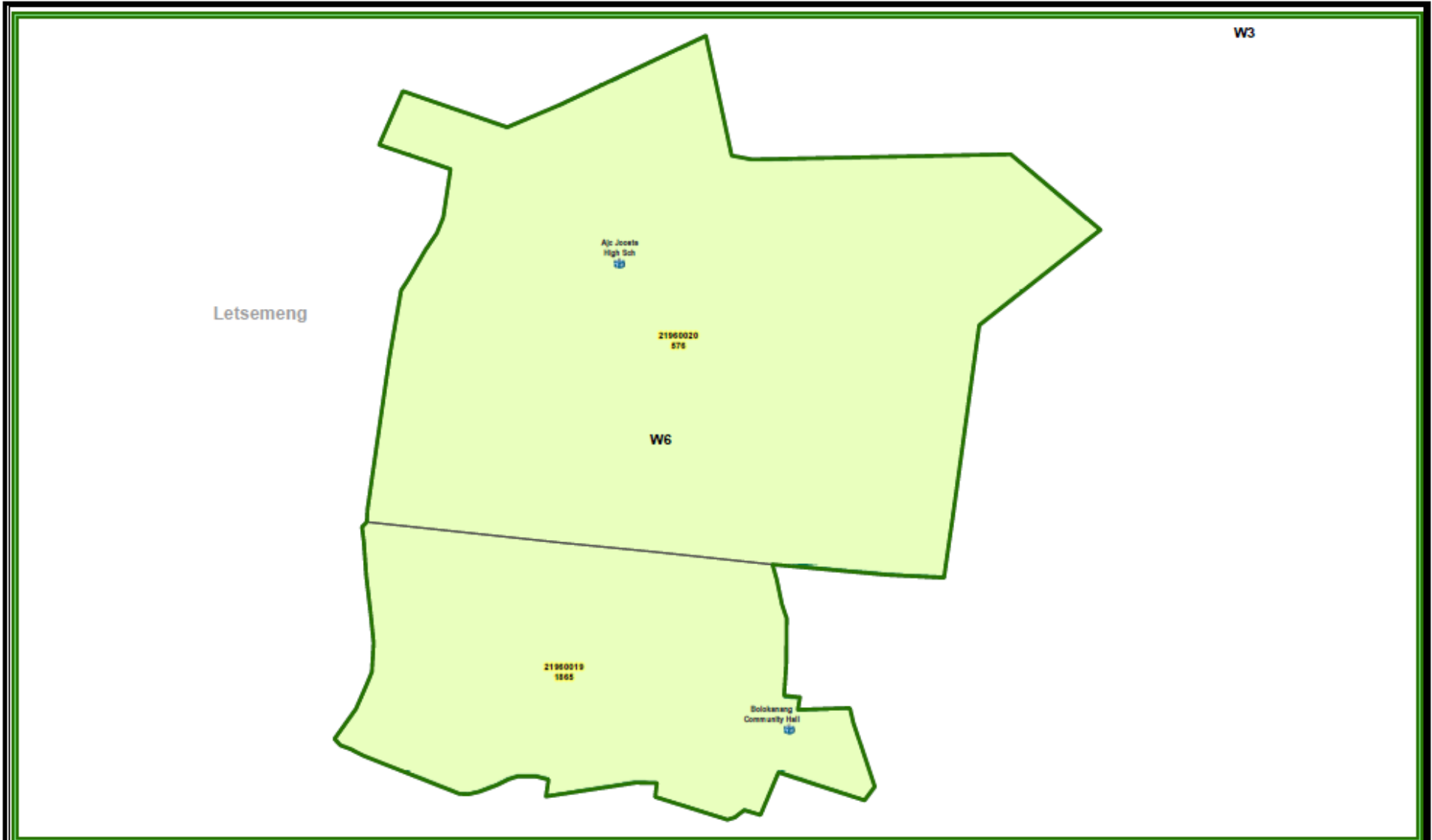
Publication of the delimitation of Wards
in terms of Item 5(1) of Schedule 1 to the
Local Government: Municipal Structures Act, 1998
(Act No.117 of 1998)

	NOT TO SCALE
DATE	Aug 2020
WARD NUMBER	4

**Delimitation of Wards
for the
2021
Local Government Elections**







Legend	
	Voting Stations
	Voting Districts
	Ward Boundary
	Local Municipalities

Letsemeng Local Municipality
FS161
 Publication of the delimitation of Wards
 in terms of Item 5(1) of Schedule 1 to the
 Local Government: Municipal Structures Act, 1998
 (Act No.117 of 1998)

 NOT TO SCALE
DATE Aug 2020
WARD NUMBER 6

Delimitation of Wards
for the
2021
Local Government Elections



