

Provincial Gazette

Free State Province

Published by Authority

Provinsiale Koerant

Provinsie Vrystaat

Uitgegee op Gesag

NO. 42	FRIDAY, 02 OCTOBER 2020	NR.42	VRYDAG, 02 OKTOBER 2020
GENERAL NOTICES		ALGEMENE KENNISGEWINGS	
62	Municipal Demarcation Board: Delimitation of Municipal Wards in Terms of the Local Government: Municipal Structures Act, 1998. Kopanong Local Municipality FS162.....		2

[GENERAL NOTICE NO. 62 OF 2020]

**MUNICIPAL DEMARCATION BOARD:
DELIMITATION OF MUNICIPAL WARDS IN TERMS OF THE LOCAL GOVERNMENT: MUNICIPAL STRUCTURES ACT, 1998.**

**Kopanong Local Municipality
FS162**

In terms of Item 5 (1) of Schedule 1 to the Local Government: Municipal Structures Act, 1998 (Act No. 117 of 1998) (the Act) the Municipal Demarcation Board hereby publishes its delimitation of wards for the above-mentioned municipality. Particulars of the delimitation are listed in the Schedule.

In terms of Item 5 (2) of Schedule 1 to the Act, any person aggrieved by the delimitation may, within 14 days of publication of this notice, submit objections in writing to:

The Municipal Demarcation Board
Private Bag X123
Centurion
0046

Fax: 086 5248643
Email: registry@demarcation.org.za

The attached form MDB 5 must please be used to object. The form is also available on www.demarcation.org.za.

**MR THABO MANYONI
CHAIRPERSON: MUNICIPAL DEMARCATION BOARD**

SCHEDULE

In terms of section 18(3) of the Local Government: Municipal Structures Act, 1998 (Act No. 117 of 1998), the MEC responsible for local government has determined that the municipal council consists of **17** councillors.

After having consulted the Independent Electoral Commission, The Municipal Demarcation Board has delimited the municipality into **9** wards in terms of Schedule 1 of the Act.

The number of registered voters in each ward does not vary by more than fifteen percent from the norm. The norm was determined by dividing the total number of voters on the municipal segment of the national common voters roll, namely **25771** voters on 5 March 2019, by the number of wards in the municipality.

The schedule for each ward and a map of each ward is attached. In case of a discrepancy between the map and this schedule, the map will prevail.

The ward numbers, the voting districts and voting stations in each ward, and the number of voters are as follows:

Ward 1	comprises of a total of 3098	registered voters.
MIN VOTERS 2434	NORM 2863	MAX VOTERS 3292
VOTING DISTRICT No.	VOTING STATION NAME	NUMBER OF VOTERS SPLIT VD
21980011	MATOPORONG COMMUNITY HALL	2421
21980022	BOSHOFF HALL	677
Ward 2	comprises of a total of 3010	registered voters.
MIN VOTERS 2434	NORM 2863	MAX VOTERS 3292
VOTING DISTRICT No.	VOTING STATION NAME	NUMBER OF VOTERS SPLIT VD
22030018	TROMPSBURG TOWN HALL	927
22030029	MADIKGETLA PRIMARY SCHOOL	2083

Ward 3 comprises of a total of 3242 registered voters.
 MIN VOTERS 2434 NORM 2863 MAX VOTERS 3292

VOTING DISTRICT No.	VOTING STATION NAME	NUMBER OF VOTERS	SPLIT VD
21850028	WONGALETHU SECONDARY SCHOOL	2351	
21850017	BETHULIE TOWN HALL	891	Y

Ward 4 comprises of a total of 2523 registered voters.
 MIN VOTERS 2434 NORM 2863 MAX VOTERS 3292

VOTING DISTRICT No.	VOTING STATION NAME	NUMBER OF VOTERS	SPLIT VD
22100038	LUIPERDSRAND SKOOL	92	
22090193	MODDERSFONTEIN FARM	51	
22090294	PODING TSE ROLO COMMUNITY HALL	1492	
21970010	PHILIPPOLIS TOWN HALL	784	
21970021	CADEUA FARM	34	
22100140	HALFWEG FARM	70	Y

Ward 5 comprises of a total of 2476 registered voters.
 MIN VOTERS 2434 NORM 2863 MAX VOTERS 3292

VOTING DISTRICT No.	VOTING STATION NAME	NUMBER OF VOTERS	SPLIT VD
22030030	KRAAIFONTEIN FARM	35	
22010016	SPRINGFONTEIN TOWN HALL	686	
22090261	PLAATJIESFONTEIN	81	
22010027	SPRINGFONTEIN PRIMARY SCHOOL	1503	
22100140	HALFWEG FARM	3	Y
21920048	GOEDEHOOP FARM	30	
22090306	PEPERSFONTEIN FARM	50	
22090216	GARINGBOOM FARM	88	Y

Ward 6 comprises of a total of 3147 registered voters.
 MIN VOTERS 2434 NORM 2863 MAX VOTERS 3292

VOTING DISTRICT No.	VOTING STATION NAME	NUMBER OF VOTERS	SPLIT VD
21920015	MAYIBUYE COMMUNITY HALL	2072	
21920026	JAGERSFONTEIN TOWN HALL	1075	

Ward 7 comprises of a total of 2454 registered voters.
 MIN VOTERS 2434 NORM 2863 MAX VOTERS 3292

VOTING DISTRICT No.	VOTING STATION NAME	NUMBER OF VOTERS	SPLIT VD
22100049	NOOITGEDACHT FARM	100	
21900013	JACOB ZUMA COMMUNITY HALL	2206	
22100050	SORGVLIET FARM BUILDING	148	

Ward 8	comprises of a total of 3248	registered voters.
MIN VOTERS 2434		NORM 2863
		MAX VOTERS 3292

VOTING DISTRICT No.	VOTING STATION NAME	NUMBER OF VOTERS	SPLIT VD
21890022	EDENBURG TOWN HALL	1046	
21890011	BOTLE BA THUTO PRIMARY SCHOOL	2202	

Ward 9	comprises of a total of 2573	registered voters.
MIN VOTERS 2434		NORM 2863
		MAX VOTERS 3292

VOTING DISTRICT No.	VOTING STATION NAME	NUMBER OF VOTERS	SPLIT VD
22080181	WILLIAM'S STRIP FARM SCHOOL	160	
22090137	MORGENZON FARM SHED	78	
21850017	BETHULIE TOWN HALL	500	Y
22050010	GARIEP DAM TOWN HALL	338	
22050021	HYDROPARK COMMUNITY HALL	579	
22080169	TIERPOORT BESPROEINGSZAAL	143	
22090227	STERKFORTEIN FARM BUILDING	116	
22090070	PYPKAN FARM	64	
22090115	DIEPFONTEIN FARM BUILDING	53	
22090126	RUSTFORTEIN FARMSHED	77	
22090159	FARAOSFORTEIN FARM	89	
22090081	LILYDANE FARM	90	
22090069	BOOMPLAAS FARM	76	
22090058	BETHANY FARM SHED	99	
22090216	GARINGBOOM FARM	0	Y
22080170	HAGESDAM SCHOOL	111	

FORM MDB5
WARD DELIMITATION

**OBJECTION IN TERMS OF ITEM 5(2) OF SCHEDULE 1 TO THE
LOCAL GOVERNMENT: MUNICIPAL STRUCTURES ACT, 1998**

Name of municipality

.....

Municipal Code

Name of aggrieved person/institution:

.....

Contact Person:

.....

Address:

.....

Tel.: **Cell Number:**

Email Address:

.....

.....

PLEASE USE ADDITIONAL PAGE SHOULD THE ALTERNATIVE PROPOSALS BE MORE THAN THE FOLLOWING SPACE AVAILABLE.

I request the Municipal Demarcation Board to consider the following alternative proposals.

Ward Number	The ward comprises of the following voting districts (i.e. Provide the number of voters in brackets, e.g. VD1123453 (1500) + VD3456780 (2500) = 4000)	Motivation

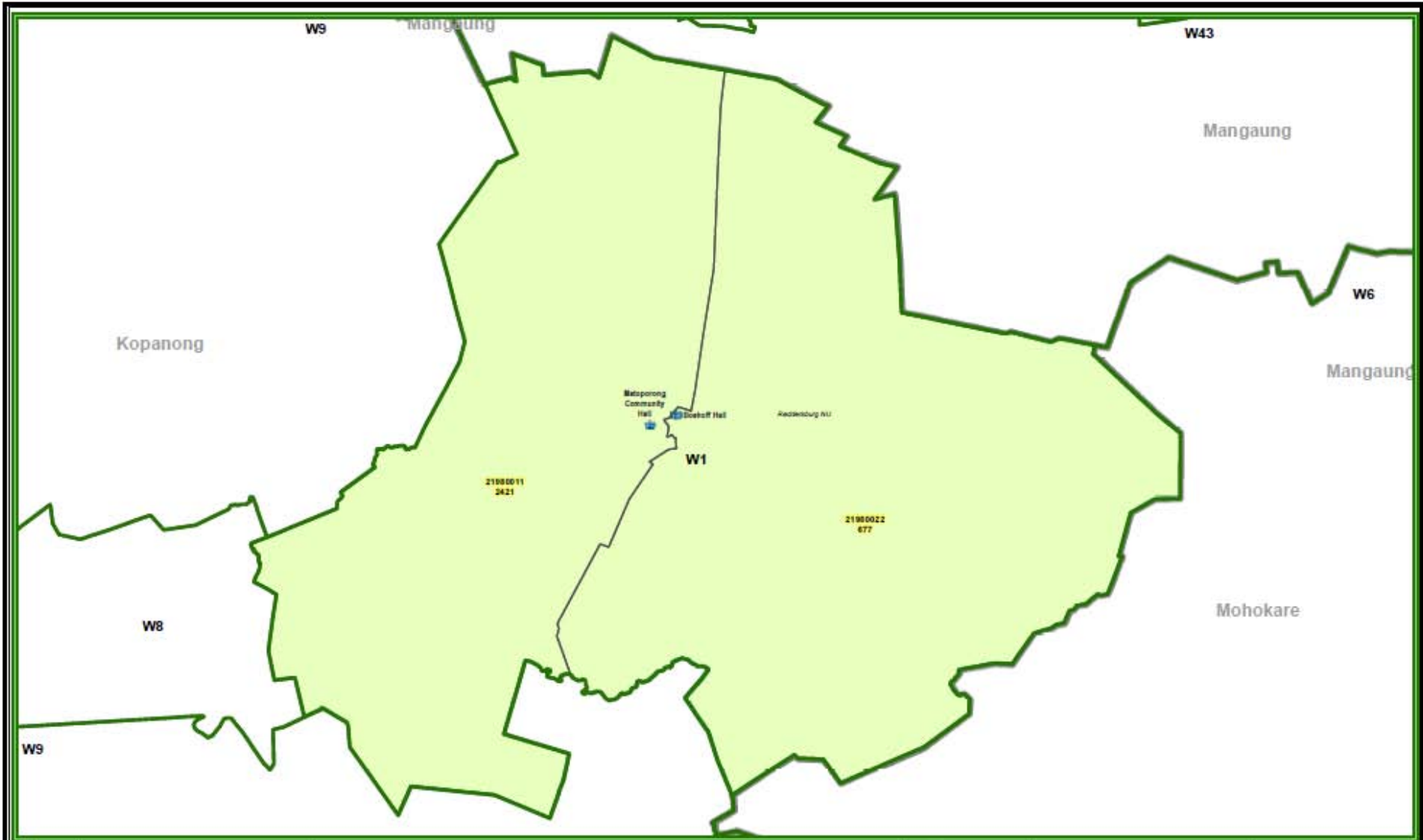
I confirm that







- Each cluster of voting districts for a contiguous ward;
- The number of voters in each ward fall within the minimum and maximum norms allowed per ward;
- The proposed ward boundaries comply, in general, with the criteria.

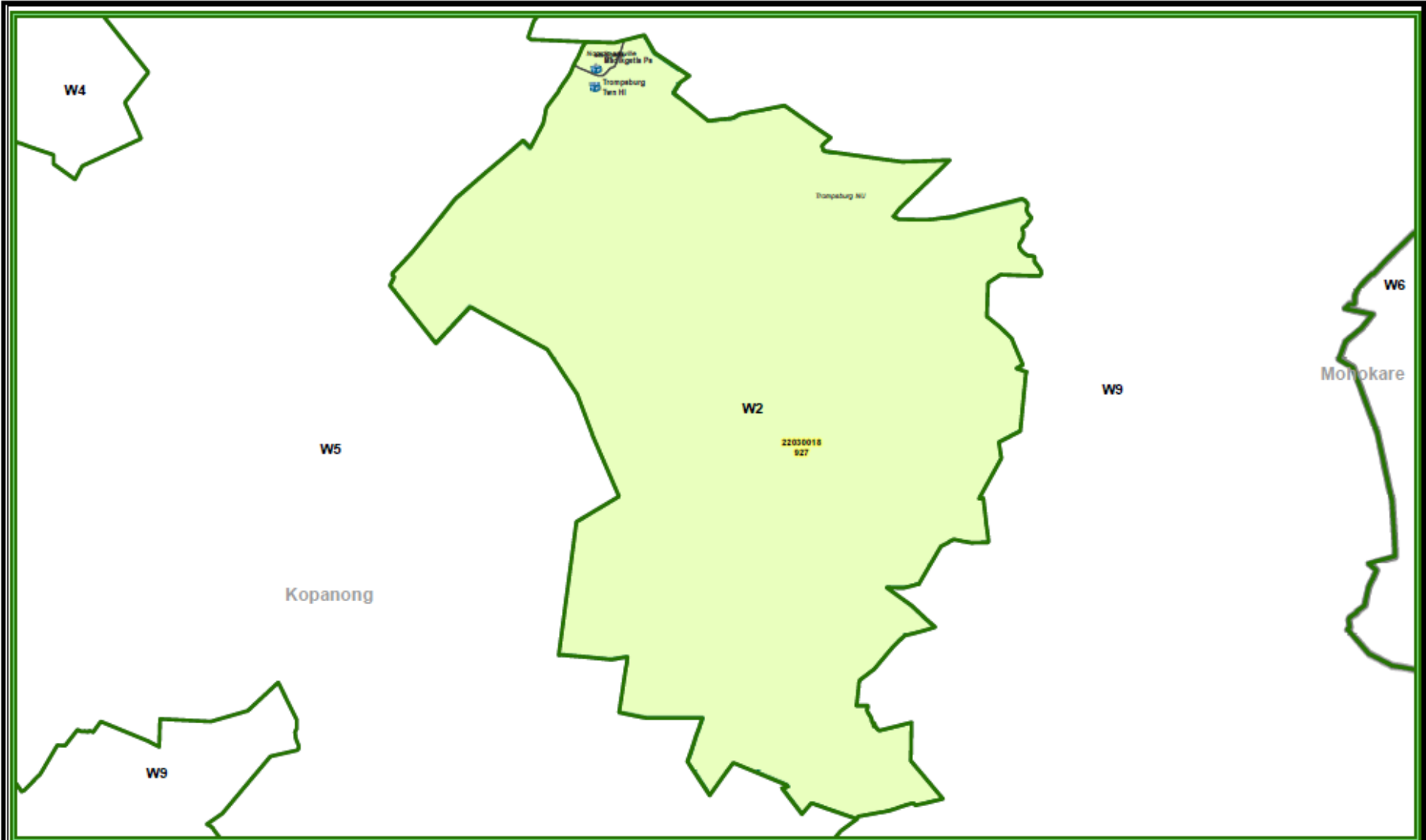
SIGNATURE







NAME AND SURNAME

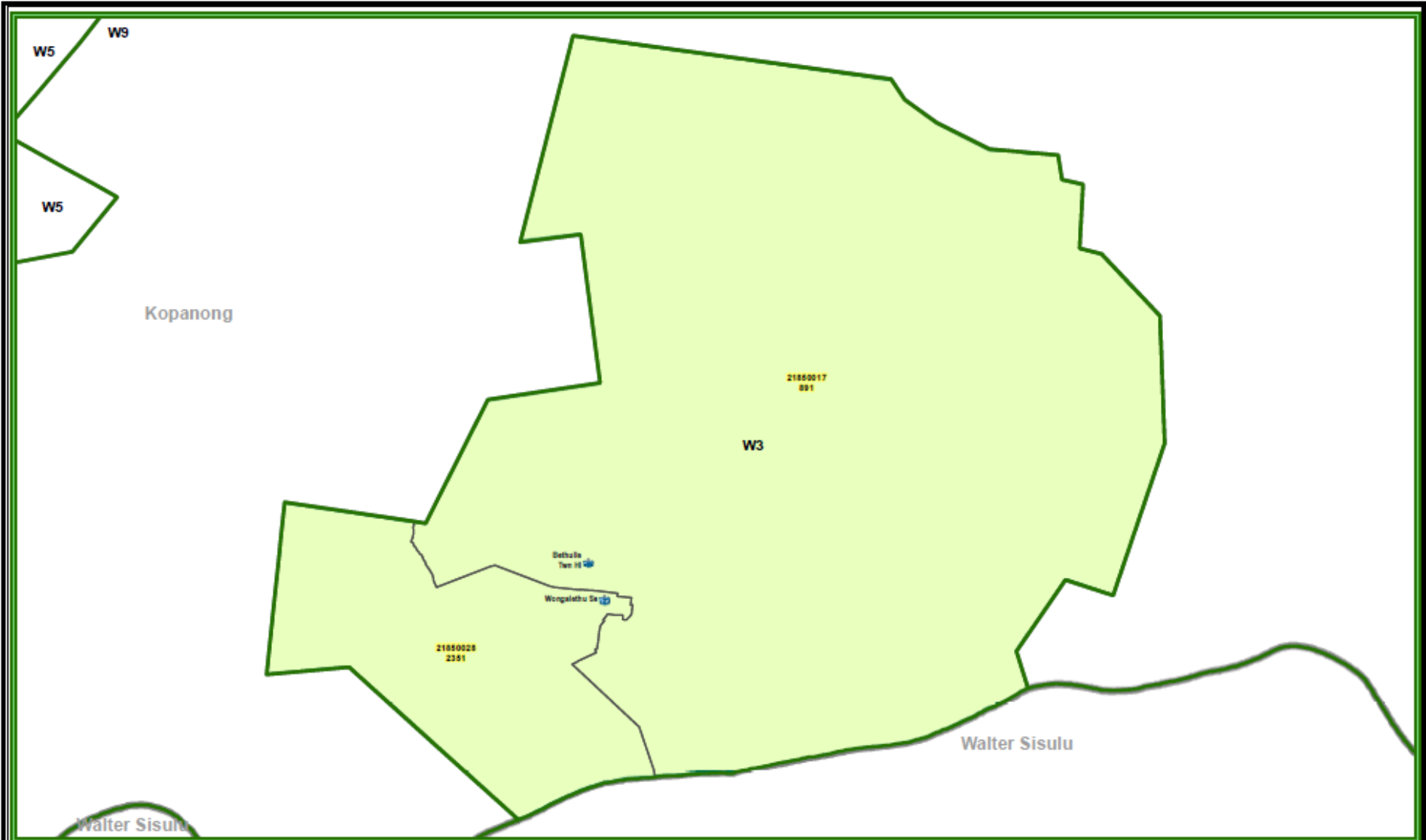
DATE









<p>Legend</p> <ul style="list-style-type: none">  Voting Stations  Voting Districts  Ward Boundary  Local Municipalities 	<p>Kopanong Local Municipality FS162</p> <p>Publication of the delimitation of Wards in terms of Item 5(1) of Schedule 1 to the Local Government: Municipal Structures Act, 1998 (Act No.117 of 1998)</p>	<p> NOT TO SCALE</p> <p>DATE Aug 2020</p> <p>WARD NUMBER 1</p>	<p>Delimitation of Wards for the 2021 Local Government Elections</p>	
---	--	---	---	---









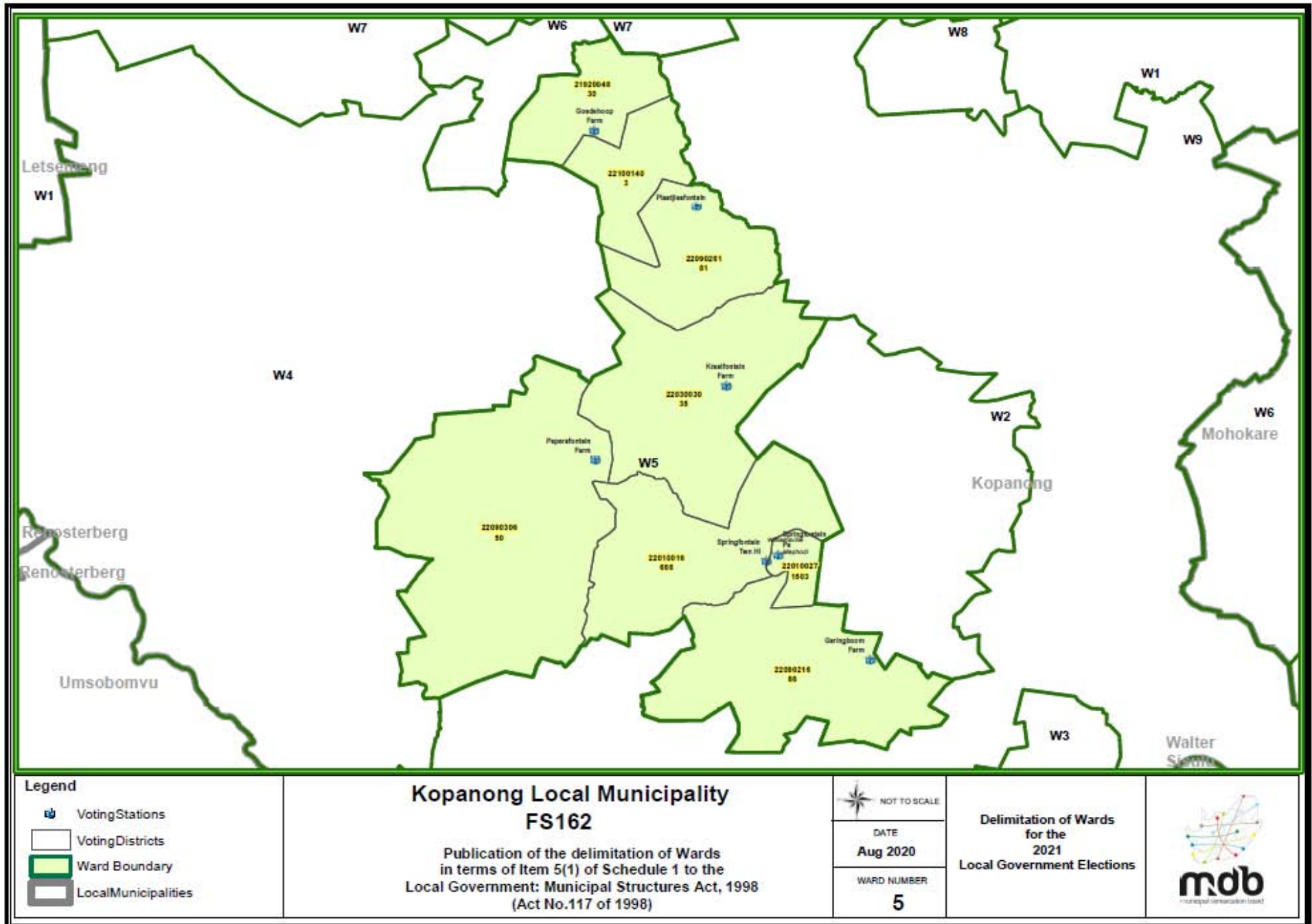
<p>Legend</p> <ul style="list-style-type: none">  Voting Stations  Voting Districts  Ward Boundary  Local Municipalities 	<p>Kopanong Local Municipality FS162</p> <p>Publication of the delimitation of Wards in terms of Item 5(1) of Schedule 1 to the Local Government: Municipal Structures Act, 1998 (Act No.117 of 1998)</p>	<p> NOT TO SCALE</p> <p>DATE Aug 2020</p> <p>WARD NUMBER 2</p>	<p>Delimitation of Wards for the 2021 Local Government Elections</p>	 <p>mdb municipal demarcation board</p>
---	---	---	--	---



<p>Legend</p> <ul style="list-style-type: none">  Voting Stations  Voting Districts  Ward Boundary  Local Municipalities 	<p>Kopanong Local Municipality FS162</p> <p>Publication of the delimitation of Wards in terms of Item 5(1) of Schedule 1 to the Local Government: Municipal Structures Act, 1998 (Act No.117 of 1998)</p>	<p> NOT TO SCALE</p> <p>DATE Aug 2020</p> <p>WARD NUMBER 3</p>	<p style="text-align: center;">Delimitation of Wards for the 2021 Local Government Elections</p>	 <p>mdb municipal demarcation board</p>
---	--	---	---	---



<p>Legend</p> <ul style="list-style-type: none">  Voting Stations  Voting Districts  Ward Boundary  Local Municipalities 	<p>Kopanong Local Municipality FS162</p> <p>Publication of the delimitation of Wards in terms of Item 5(1) of Schedule 1 to the Local Government: Municipal Structures Act, 1998 (Act No.117 of 1998)</p>	<p> NOT TO SCALE</p> <p>DATE Aug 2020</p> <p>WARD NUMBER 4</p>	<p style="text-align: center;">Delimitation of Wards for the 2021 Local Government Elections</p>	 <p style="text-align: center;">mdb municipal demarcation board</p>
---	--	---	---	---



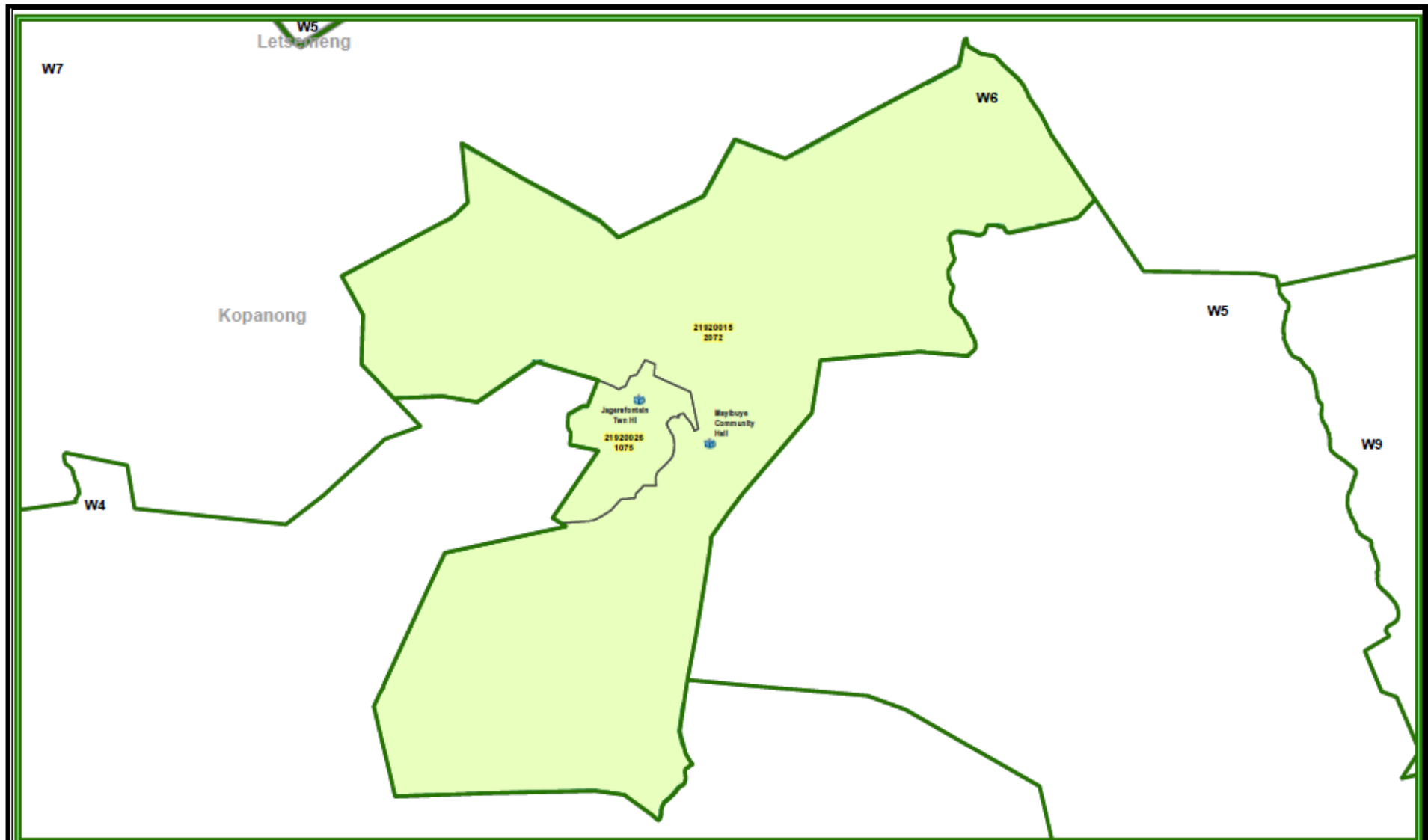
Legend	
	Voting Stations
	Voting Districts
	Ward Boundary
	Local Municipalities







Kopanong Local Municipality
FS162
 Publication of the delimitation of Wards
 in terms of Item 5(1) of Schedule 1 to the
 Local Government: Municipal Structures Act, 1998
 (Act No.117 of 1998)

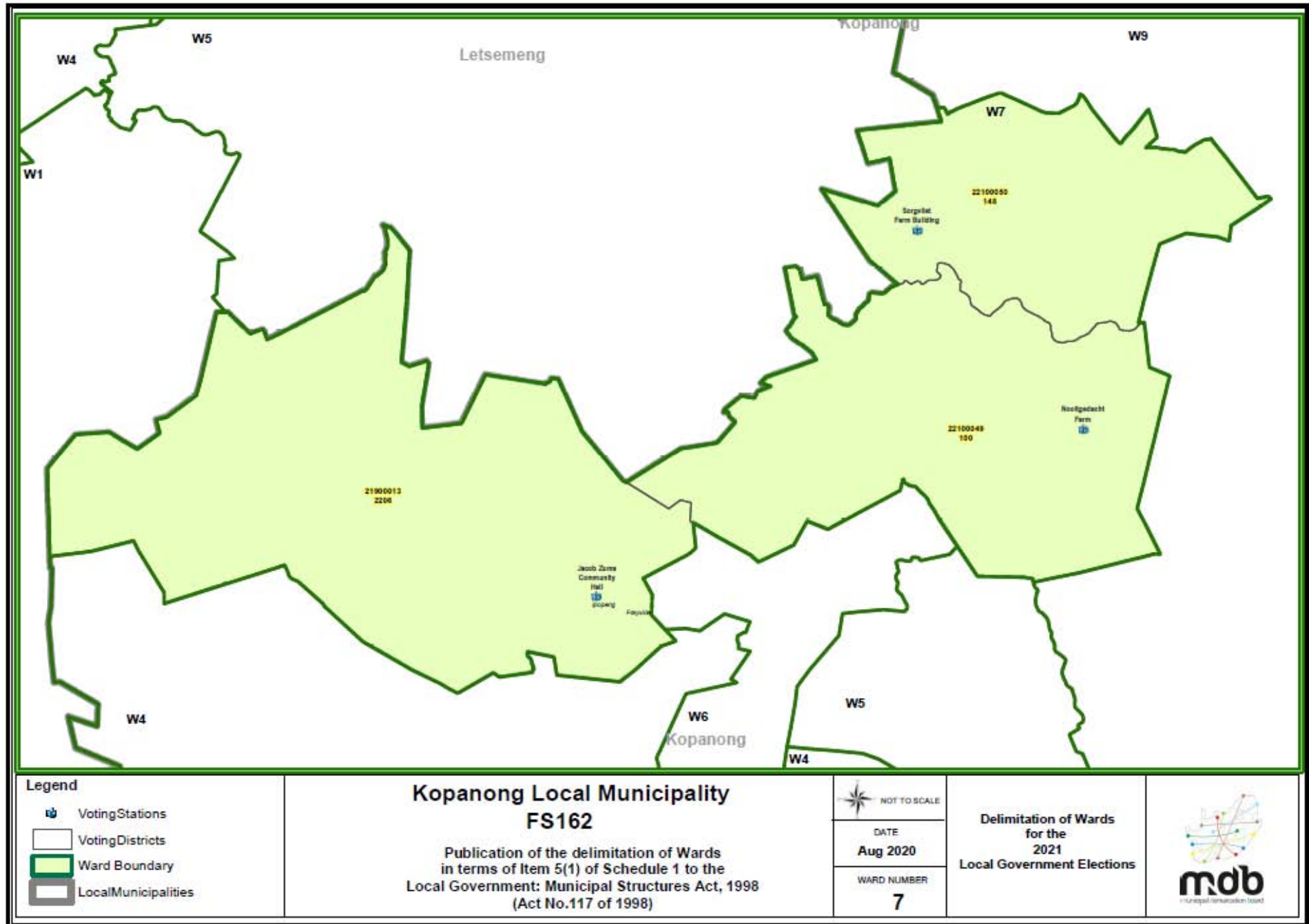
	NOT TO SCALE
DATE	Aug 2020
WARD NUMBER	5

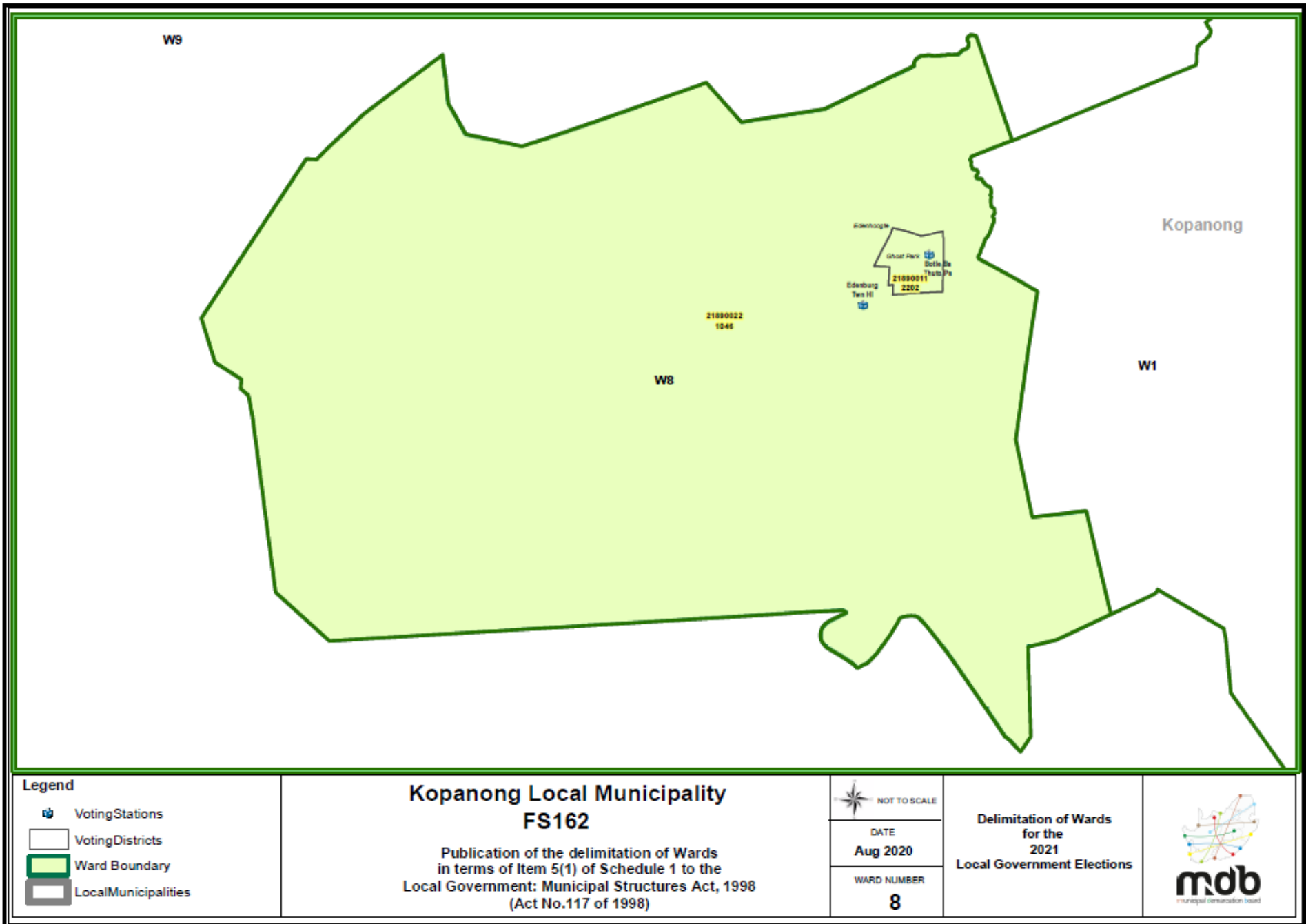
Delimitation of Wards
for the
2021
Local Government Elections

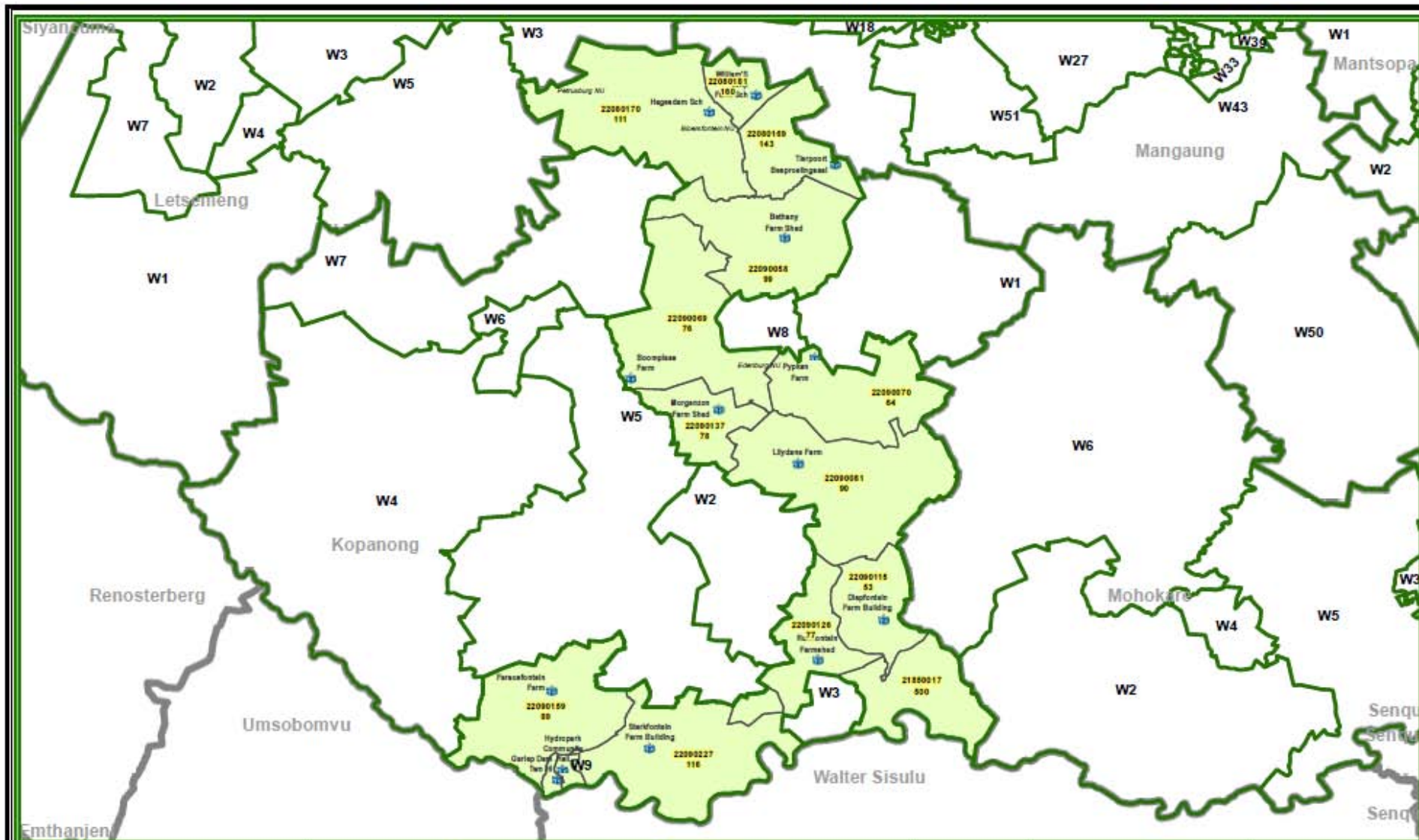










<p>Legend</p> <ul style="list-style-type: none">  Voting Stations  Voting Districts  Ward Boundary  Local Municipalities 	<p>Kopanong Local Municipality FS162</p> <p>Publication of the delimitation of Wards in terms of Item 5(1) of Schedule 1 to the Local Government: Municipal Structures Act, 1998 (Act No.117 of 1998)</p>	<p> NOT TO SCALE</p> <p>DATE Aug 2020</p> <p>WARD NUMBER 6</p>	<p>Delimitation of Wards for the 2021 Local Government Elections</p>	 <p>mdb municipal demarcation board</p>
---	--	---	--	---







<p>Legend</p> <ul style="list-style-type: none">  Voting Stations  Voting Districts  Ward Boundary  Local Municipalities 	<p>Kopanong Local Municipality FS162</p> <p>Publication of the delimitation of Wards in terms of Item 5(1) of Schedule 1 to the Local Government: Municipal Structures Act, 1998 (Act No.117 of 1998)</p>	<p> NOT TO SCALE</p> <p>DATE Aug 2020</p> <p>WARD NUMBER 9</p>	<p style="text-align: center;">Delimitation of Wards for the 2021 Local Government Elections</p>	 <p style="font-size: small;">municipal demarcation board</p>
---	--	---	---	--