

# Provincial Gazette

Free State Province

Published by Authority

# Provinsiale Koerant

Provinsie Vrystaat

Uitgegee op Gesag

NO. 43	FRIDAY, 02 OCTOBER 2020	NR.43	VRYDAG, 02 OKTOBER 2020
<b>GENERAL NOTICES</b>		<b>ALGEMENE KENNISGEWINGS</b>	
<b>63</b>	Municipal Demarcation Board: Delimitation of Municipal Wards in Terms of the Local Government: Municipal Structures Act, 1998. <b>Mohokare Local Municipality FS163.....</b>		<b>2</b>

[GENERAL NOTICE NO. 63 OF 2020]

**MUNICIPAL DEMARCATION BOARD:  
DELIMITATION OF MUNICIPAL WARDS IN TERMS OF THE LOCAL GOVERNMENT: MUNICIPAL STRUCTURES ACT, 1998.**

**Mohokare Local Municipality  
FS163**

In terms of Item 5 (1) of Schedule 1 to the Local Government: Municipal Structures Act, 1998 (Act No. 117 of 1998) (the Act) the Municipal Demarcation Board hereby publishes its delimitation of wards for the above-mentioned municipality. Particulars of the delimitation are listed in the Schedule.

In terms of Item 5 (2) of Schedule 1 to the Act, any person aggrieved by the delimitation may, within 14 days of publication of this notice, submit objections in writing to:

The Municipal Demarcation Board  
Private Bag X123  
Centurion  
0046

Fax: 086 5248643  
Email: registry@demarcation.org.za

The attached form MDB 5 must please be used to object. The form is also available on [www.demarcation.org.za](http://www.demarcation.org.za).

**MR THABO MANYONI  
CHAIRPERSON: MUNICIPAL DEMARCATION BOARD**

**SCHEDULE**

In terms of section 18(3) of the Local Government: Municipal Structures Act, 1998 (Act No. 117 of 1998), the MEC responsible for local government has determined that the municipal council consists of **13** councillors.

After having consulted the Independent Electoral Commission, The Municipal Demarcation Board has delimited the municipality into **7** wards in terms of Schedule 1 of the Act.

The number of registered voters in each ward does not vary by more than fifteen percent from the norm. The norm was determined by dividing the total number of voters on the municipal segment of the national common voters roll, namely **18303** voters on 5 March 2019, by the number of wards in the municipality.

The schedule for each ward and a map of each ward is attached. In case of a discrepancy between the map and this schedule, the map will prevail.

The ward numbers, the voting districts and voting stations in each ward, and the number of voters are as follows:

<b>Ward 1 comprises of a total of 2980 registered voters.</b>			
<b>MIN VOTERS 2222</b>		<b>NORM 2614</b>	<b>MAX VOTERS 3006</b>
<b>VOTING DISTRICT No.</b>	<b>VOTING STATION NAME</b>	<b>NUMBER OF VOTERS</b>	<b>SPLIT VD</b>
22070034	ZAMA PRIMARY SCHOOL	1501	Y
22070056	ITUMELENG FOOTBALL GROUND	1479	

<b>Ward 2</b>	<b>comprises of a total of 2653</b>	<b>registered voters.</b>
<b>MIN VOTERS 2222</b>	<b>NORM 2614</b>	<b>MAX VOTERS 3006</b>

VOTING DISTRICT No.	VOTING STATION NAME	NUMBER OF VOTERS	SPLIT VD
21990045	JB TYU PRIMARY SCHOOL	1002	Y
22110455	GOEDEMOED MEDIUM A SCHOOL	373	
22110028	RUST EN VREDE	77	
22110130	THE WILLOWS	54	
22110163	BEKKERSKRAAL OUT BUILDINGS	43	
22000026	SMITHFIELD TOWN HALL	944	
22110310	LALAPANSI SCHOOL	76	
22110141	BOSCHENDAL	84	

<b>Ward 3</b>	<b>comprises of a total of 2516</b>	<b>registered voters.</b>
<b>MIN VOTERS 2222</b>	<b>NORM 2614</b>	<b>MAX VOTERS 3006</b>

VOTING DISTRICT No.	VOTING STATION NAME	NUMBER OF VOTERS	SPLIT VD
22070012	ZASTRON PUBLIC SCHOOL	1500	Y
22110208	PIETERSRUST FARM	78	
22110219	PIETERSFONTEIN WORKSHOP	160	
22110365	TRAUTENAU WORKSHOP	86	
22070067	KHANYA TEMPORARY (TENT)	692	

<b>Ward 4</b>	<b>comprises of a total of 2524</b>	<b>registered voters.</b>
<b>MIN VOTERS 2222</b>	<b>NORM 2614</b>	<b>MAX VOTERS 3006</b>

VOTING DISTRICT No.	VOTING STATION NAME	NUMBER OF VOTERS	SPLIT VD
21990045	JB TYU PRIMARY SCHOOL	600	Y
21990023	ROLELATHUNYA COMMUNITY HALL	1171	
22110084	WASCHBANK	34	
21990012	ROUXVILLE TOWN HALL	719	

<b>Ward 5</b>	<b>comprises of a total of 2425</b>	<b>registered voters.</b>
<b>MIN VOTERS 2222</b>	<b>NORM 2614</b>	<b>MAX VOTERS 3006</b>

VOTING DISTRICT No.	VOTING STATION NAME	NUMBER OF VOTERS	SPLIT VD
22110129	BLYDSKAP SCHOOL	239	
22110354	MIDDELDAM WORKSHOP	68	
22110411	KLAWERHOEK FARM	66	
22110095	RIETFONTEIN SCHOOL	25	
22110466	UMZIWOXOLO ADULT CENTRE	682	
22070045	ZASTRON TOWN HALL	1235	
22110422	ABOUKIR	110	

**Ward 6 comprises of a total of 2799 registered voters.**

**MIN VOTERS 2222**

**NORM 2614**

**MAX VOTERS 3006**

VOTING DISTRICT No.	VOTING STATION NAME	NUMBER OF VOTERS	SPLIT VD
22090036	VENTERSKROON	44	
22110039	BOESMANSBERG	97	
22110062	STRUBEN	81	
22110196	ETHELIA SCHOOL	140	
22110332	KGOTSO PULA PRIMARY SCHOOL	59	
22110343	NOOITGEDAGHT	57	
22000015	GEORGE RANTEE HALL	2133	
22110297	HEVITIA SCHOOL	139	
22110152	AMSTERDAM	49	

**Ward 7 comprises of a total of 2406 registered voters.**

**MIN VOTERS 2222**

**NORM 2614**

**MAX VOTERS 3006**

VOTING DISTRICT No.	VOTING STATION NAME	NUMBER OF VOTERS	SPLIT VD
22070012	ZASTRON PUBLIC SCHOOL	47	Y
22070034	ZAMA PRIMARY SCHOOL	500	Y
22070023	MATLAKENG COMMUNITY HALL	1859	

**FORM MDB5**  
**WARD DELIMITATION**

**OBJECTION IN TERMS OF ITEM 5(2) OF SCHEDULE 1 TO THE  
LOCAL GOVERNMENT: MUNICIPAL STRUCTURES ACT, 1998**

**Name of municipality**

.....

**Municipal Code** .....

**Name of aggrieved person/institution:**

.....

**Contact Person:**

.....

**Address:** .....

.....

**Tel.:** ..... **Cell Number:** .....

**Email Address:**

.....

.....

**PLEASE USE ADDITIONAL PAGE SHOULD THE ALTERNATIVE PROPOSALS BE MORE THAN THE FOLLOWING SPACE AVAILABLE.**

I request the Municipal Demarcation Board to consider the following alternative proposals.

Ward Number	The ward comprises of the following voting districts (i.e. Provide the number of voters in brackets, e.g. VD1123453 (1500) + VD3456780 (2500) = 4000)	Motivation

I confirm that

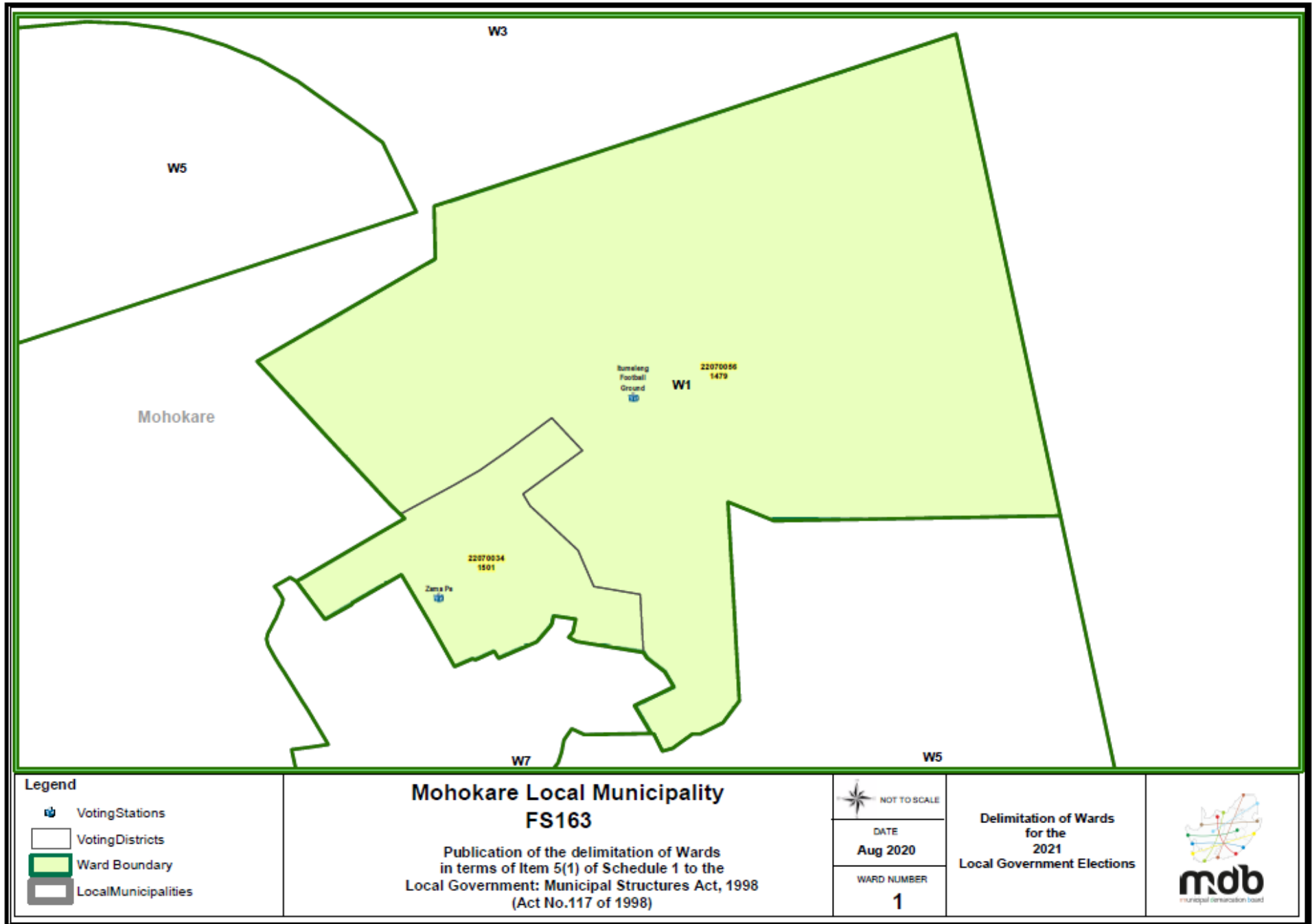
- Each cluster of voting districts for a contiguous ward;
- The number of voters in each ward fall within the minimum and maximum norms allowed per ward;
- The proposed ward boundaries comply, in general, with the criteria.

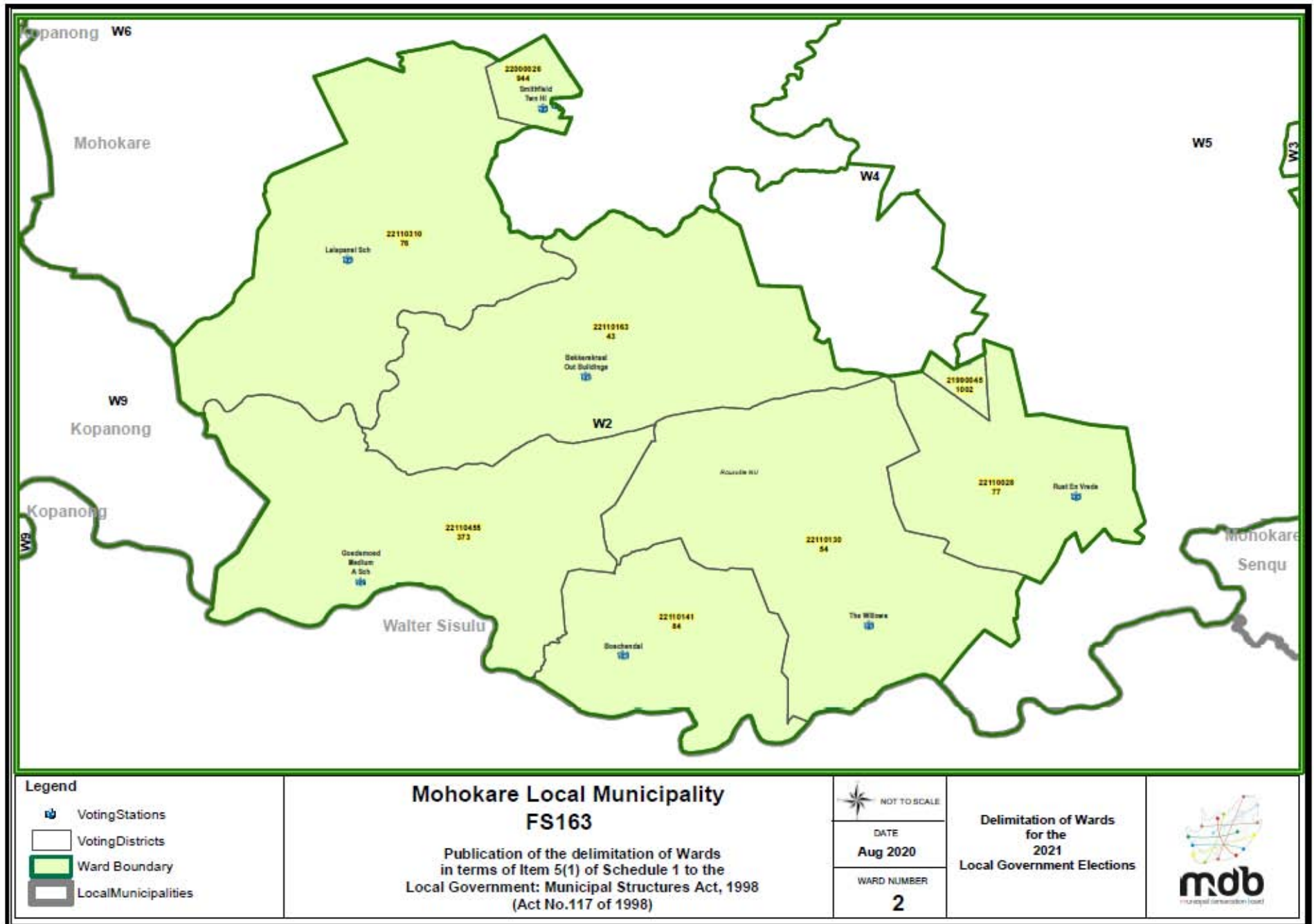
\_\_\_\_\_  
SIGNATURE

\_\_\_\_\_  
NAME AND SURNAME

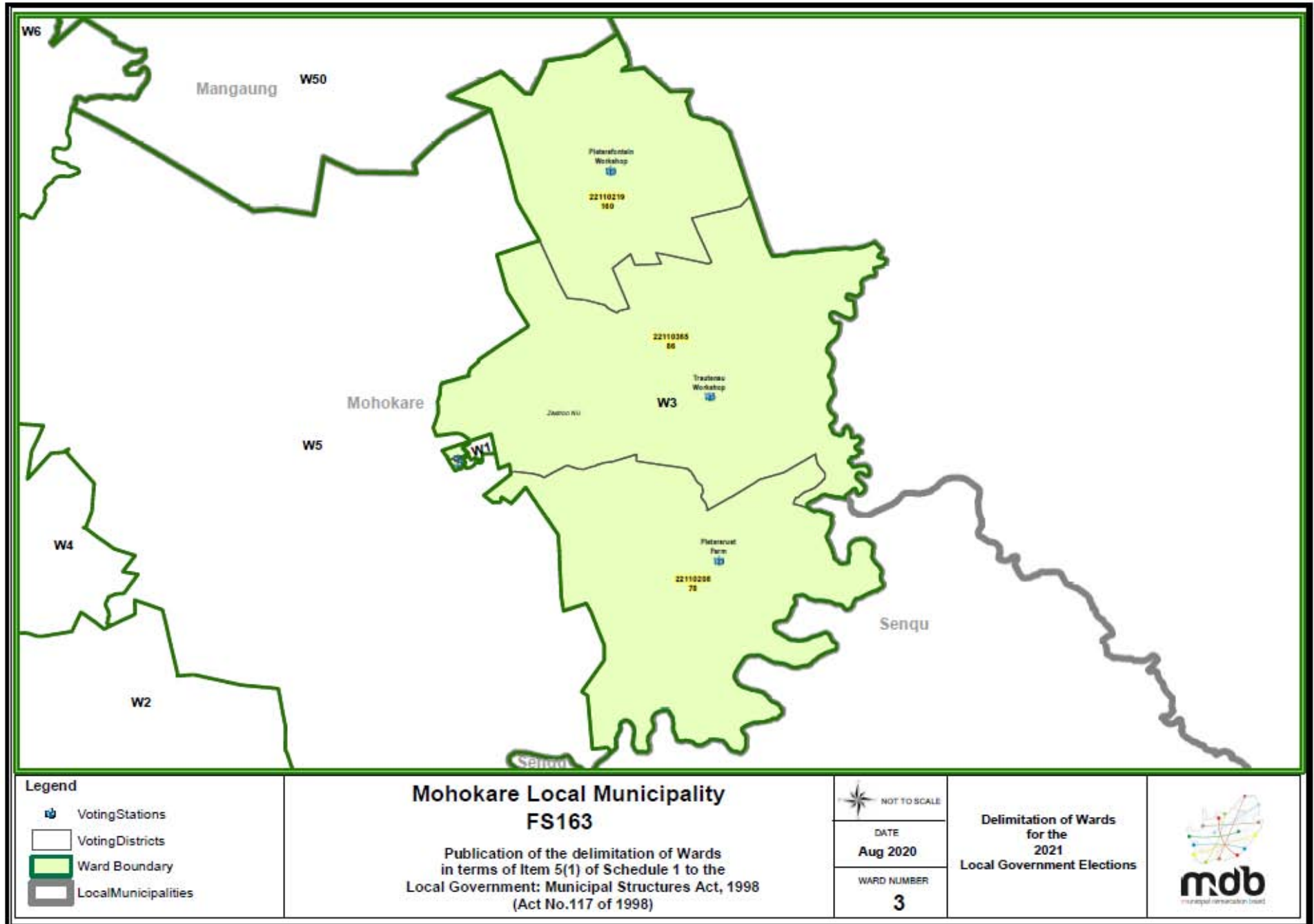
\_\_\_\_\_  
DATE

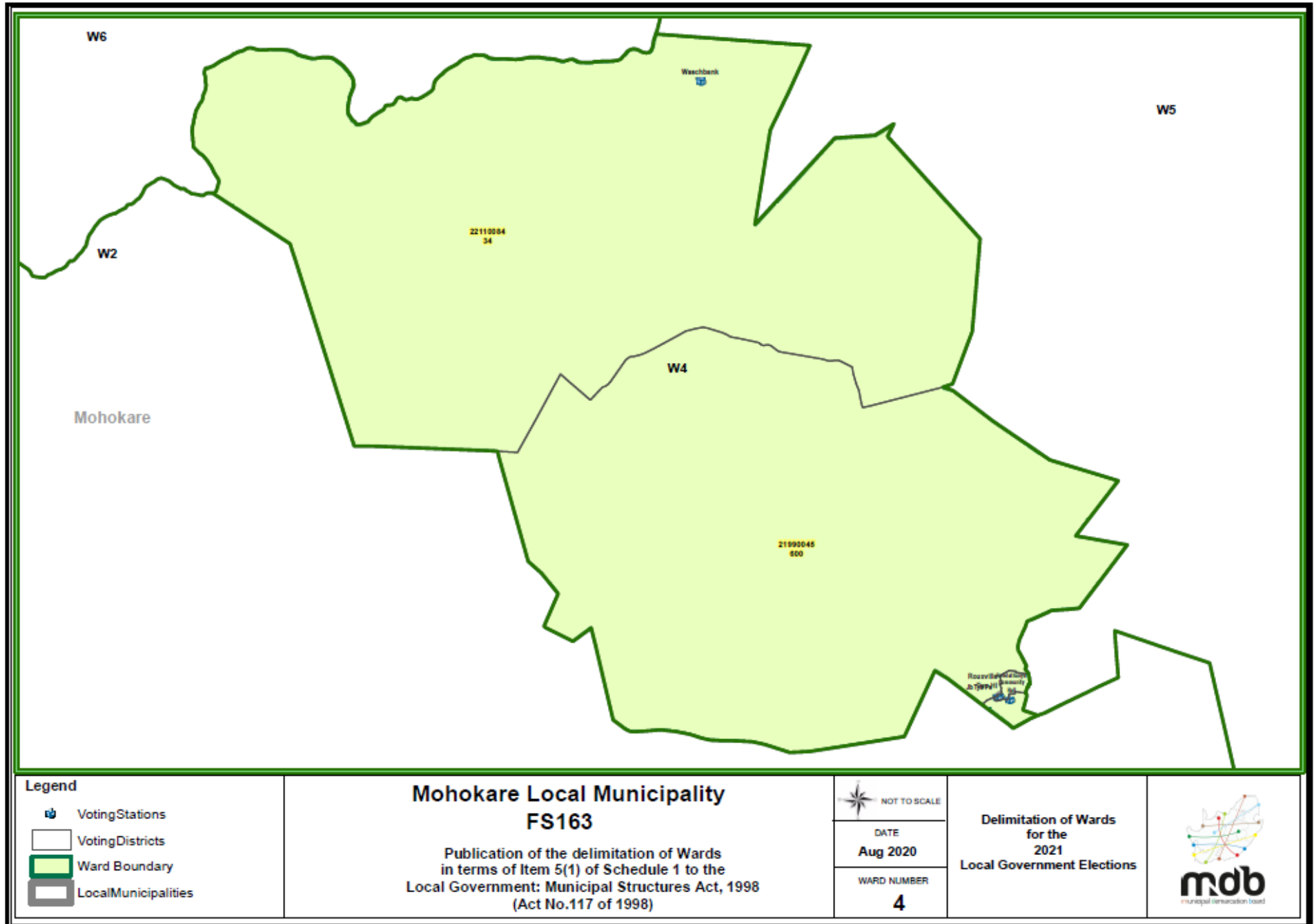
---

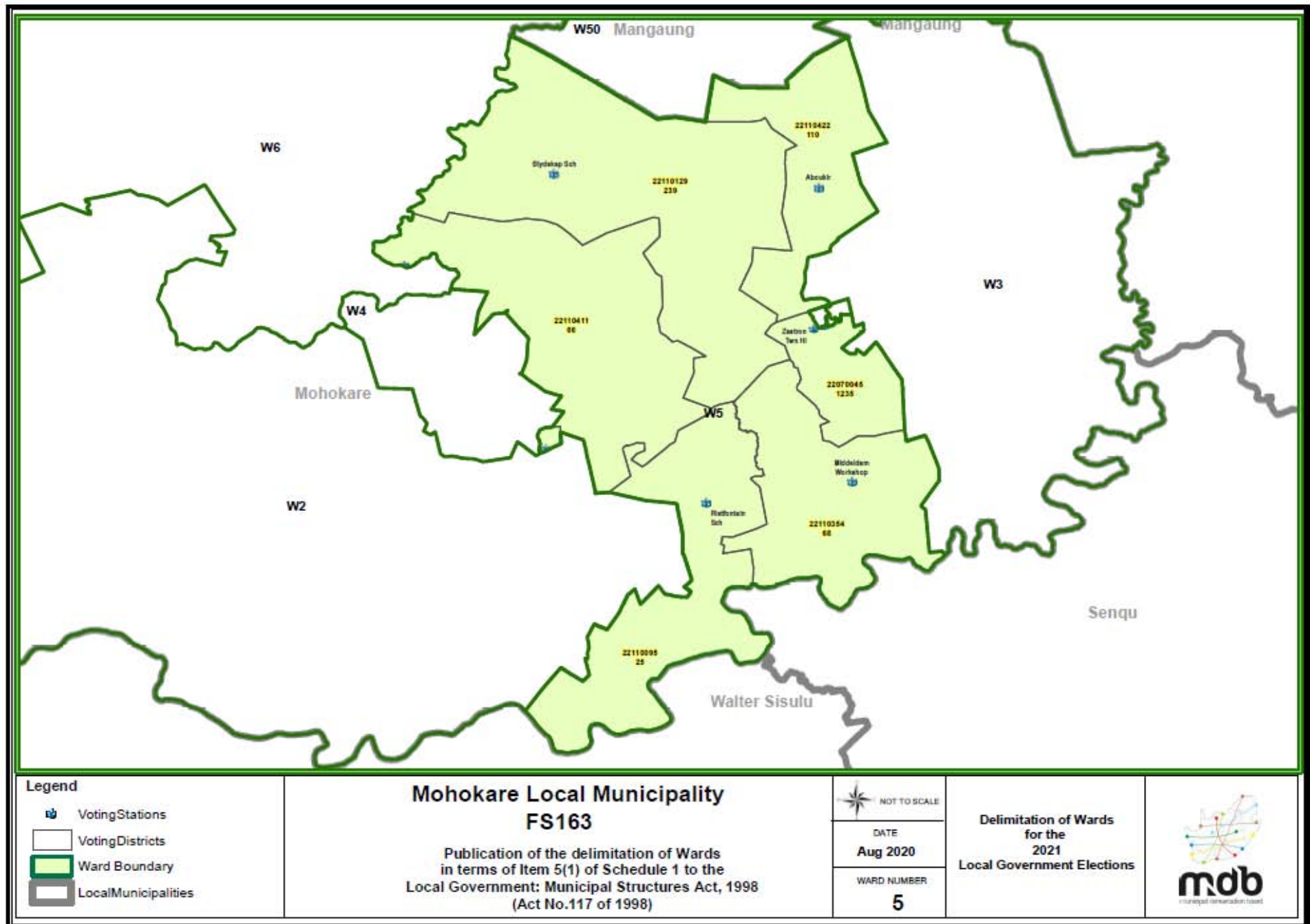












<b>Legend</b>	
	Voting Stations
	Voting Districts
	Ward Boundary
	Local Municipalities

**Mohokare Local Municipality**  
**FS163**  
 Publication of the delimitation of Wards  
 in terms of Item 5(1) of Schedule 1 to the  
 Local Government: Municipal Structures Act, 1998  
 (Act No.117 of 1998)

	NOT TO SCALE
DATE	Aug 2020
WARD NUMBER	<b>5</b>

**Delimitation of Wards**  
 for the  
 2021  
 Local Government Elections





**Legend**

- Voting Stations
- Voting Districts
- Ward Boundary
- Local Municipalities

**Mohokare Local Municipality  
FS163**

Publication of the delimitation of Wards  
in terms of Item 5(1) of Schedule 1 to the  
Local Government: Municipal Structures Act, 1998  
(Act No.117 of 1998)

NOT TO SCALE

DATE  
**Aug 2020**

WARD NUMBER  
**6**

**Delimitation of Wards  
for the  
2021  
Local Government Elections**



