

Provincial Gazette

Free State Province

Published by Authority

Provinsiale Koerant

Provinsie Vrystaat

Uitgegee op Gesag

NO. 44	FRIDAY, 02 OCTOBER 2020	NR.44	VRYDAG, 02 OKTOBER 2020
GENERAL NOTICES		ALGEMENE KENNISGEWINGS	
64	Municipal Demarcation Board: Delimitation of Municipal Wards in Terms of the Local Government: Municipal Structures Act, 1998. Masilonyana Local Municipality FS181.....	2	

[GENERAL NOTICE NO. 64 OF 2020]

**MUNICIPAL DEMARCATION BOARD:
DELIMITATION OF MUNICIPAL WARDS IN TERMS OF THE LOCAL GOVERNMENT: MUNICIPAL STRUCTURES ACT, 1998.**

**Masilonyana Local Municipality
FS181**

In terms of Item 5 (1) of Schedule 1 to the Local Government: Municipal Structures Act, 1998 (Act No. 117 of 1998) (the Act) the Municipal Demarcation Board hereby publishes its delimitation of wards for the above-mentioned municipality. Particulars of the delimitation are listed in the Schedule.

In terms of Item 5 (2) of Schedule 1 to the Act, any person aggrieved by the delimitation may, within 14 days of publication of this notice, submit objections in writing to:

The Municipal Demarcation Board
Private Bag X123
Centurion
0046

Fax: 086 5248643
Email: registry@demarcation.org.za

The attached form MDB 5 must please be used to object. The form is also available on www.demarcation.org.za.

**MR THABO MANYONI
CHAIRPERSON: MUNICIPAL DEMARCATION BOARD**

SCHEDULE

In terms of section 18(3) of the Local Government: Municipal Structures Act, 1998 (Act No. 117 of 1998), the MEC responsible for local government has determined that the municipal council consists of **19** councillors.

After having consulted the Independent Electoral Commission, The Municipal Demarcation Board has delimited the municipality into **10** wards in terms of Schedule 1 of the Act.

The number of registered voters in each ward does not vary by more than fifteen percent from the norm. The norm was determined by dividing the total number of voters on the municipal segment of the national common voters roll, namely **30697** voters on 5 March 2019, by the number of wards in the municipality.

The schedule for each ward and a map of each ward is attached. In case of a discrepancy between the map and this schedule, the map will prevail.

The ward numbers, the voting districts and voting stations in each ward, and the number of voters are as follows:

Ward 1 comprises of a total of 2895 registered voters.			
MIN VOTERS 2609		NORM 3069	MAX VOTERS 3529
VOTING DISTRICT No.	VOTING STATION NAME	NUMBER OF VOTERS	SPLIT VD
22480017	MATSHEDISO SECONDARY SCHOOL	1954	
22480051	KEARABETSWE DAY CARE	0	Y
22480040	BRANDFORT TOWN HALL	941	Y

Ward 2	comprises of a total of 2692	registered voters.
MIN VOTERS 2609	NORM 3069	MAX VOTERS 3529

VOTING DISTRICT No.	VOTING STATION NAME	NUMBER OF VOTERS	SPLIT VD
22630137	THALIA SCHOOL	149	
22640093	MAPULE FARM SCHOOL (HALL)	117	
22480051	KEARABETSWE DAY CARE	1556	Y
22480062	PRESIDENT SWART HOERSKOOL	222	
22630115	KARROO FARM	112	
22480040	BRANDFORT TOWN HALL	400	Y
22630126	KLIPPAN FARM	27	
22630238	LOUISDAL FARM	109	

Ward 3	comprises of a total of 2706	registered voters.
MIN VOTERS 2609	NORM 3069	MAX VOTERS 3529

VOTING DISTRICT No.	VOTING STATION NAME	NUMBER OF VOTERS	SPLIT VD
22640318	LANGVERWACHT FARM	136	
22640026	JUNCTIONSPRUIT PRIMARY SCHOOL	99	
22630025	DANIELSRUST FARM	80	
22640015	CANDY FARM	96	
22630272	LUNA FARM 38	115	
22580018	ROMAN CATHOLIC	1484	
22620046	TLONG-KGANYENG SCHOOL	620	Y
22630148	ZWARTKOP FARM	76	

Ward 4	comprises of a total of 2962	registered voters.
MIN VOTERS 2609	NORM 3069	MAX VOTERS 3529

VOTING DISTRICT No.	VOTING STATION NAME	NUMBER OF VOTERS	SPLIT VD
22620035	WINBURG TOWN HALL	857	
22620057	WESSELSPUNT FARM	68	
22620013	MAKELEKETLA COMMUNITY HALL	300	Y
22620046	TLONG-KGANYENG SCHOOL	700	Y
22620024	UNITED REFORM CHURCH (URC)	1037	

Ward 5	comprises of a total of 3461	registered voters.
MIN VOTERS 2609	NORM 3069	MAX VOTERS 3529

VOTING DISTRICT No.	VOTING STATION NAME	NUMBER OF VOTERS	SPLIT VD
22620013	MAKELEKETLA COMMUNITY HALL	2588	Y
22620068	NALEDI YA BOCHABELA HIGH SCHOOL	873	

Ward 6	comprises of a total of 3500	registered voters.
MIN VOTERS 2609	NORM 3069	MAX VOTERS 3529

VOTING DISTRICT No.	VOTING STATION NAME	NUMBER OF VOTERS	SPLIT VD
22640116	AVONDSRUST FARM	111	
22560027	BOLIBA PRIMARY SCHOOL	634	Y
22560049	THEUNISSEN TOWN HALL	1189	
22640307	SANDVET WATER ASSOCIATION	43	
22560072	BEATRIX MINE	1181	
22560083	THAKABANNA	144	
22560094	JOEL MINE HOSTEL	198	

Ward 7	comprises of a total of 3093	registered voters.
MIN VOTERS 2609	NORM 3069	MAX VOTERS 3529

VOTING DISTRICT No.	VOTING STATION NAME	NUMBER OF VOTERS	SPLIT VD
22560061	TAIWE SECONDARY SCHOOL	1437	
22560016	RETSWELLETSE ABET CENTRE	1406	
22560027	BOLIBA PRIMARY SCHOOL	250	Y

Ward 8	comprises of a total of 3087	registered voters.
MIN VOTERS 2609	NORM 3069	MAX VOTERS 3529

VOTING DISTRICT No.	VOTING STATION NAME	NUMBER OF VOTERS	SPLIT VD
22560106	MAMELLO DAY CARE	1567	
22640082	TAMA FARM	53	
22560038	AFRICAN NATIONAL CHURCH	1467	

Ward 9	comprises of a total of 3501	registered voters.
MIN VOTERS 2609	NORM 3069	MAX VOTERS 3529

VOTING DISTRICT No.	VOTING STATION NAME	NUMBER OF VOTERS	SPLIT VD
22560027	BOLIBA PRIMARY SCHOOL	500	Y
22560050	UNITING REFORMED CHURCH	1778	
22560117	HEAVEN FOR ALL PEOPLE MIRACLE CENTRE	1223	

Ward 10	comprises of a total of 2800	registered voters.
MIN VOTERS 2609	NORM 3069	MAX VOTERS 3529

VOTING DISTRICT No.	VOTING STATION NAME	NUMBER OF VOTERS	SPLIT VD
22480028	MONAMODI PRIMARY SCHOOL	863	
22480039	TSHWARANANG DAY CARE CENTRE	1937	

**FORM MDB5
WARD DELIMITATION**

**OBJECTION IN TERMS OF ITEM 5(2) OF SCHEDULE 1 TO THE
LOCAL GOVERNMENT: MUNICIPAL STRUCTURES ACT, 1998**

Name of municipality

.....

Municipal Code

Name of aggrieved person/institution:

.....

Contact Person:

.....

Address:

.....

Tel.: **Cell Number:**

Email Address:

.....

.....

PLEASE USE ADDITIONAL PAGE SHOULD THE ALTERNATIVE PROPOSALS BE MORE THAN THE FOLLOWING SPACE AVAILABLE.

I request the Municipal Demarcation Board to consider the following alternative proposals.

Ward Number	The ward comprises of the following voting districts (i.e. Provide the number of voters in brackets, e.g. VD1123453 (1500) + VD3456780 (2500) = 4000)	Motivation

I confirm that

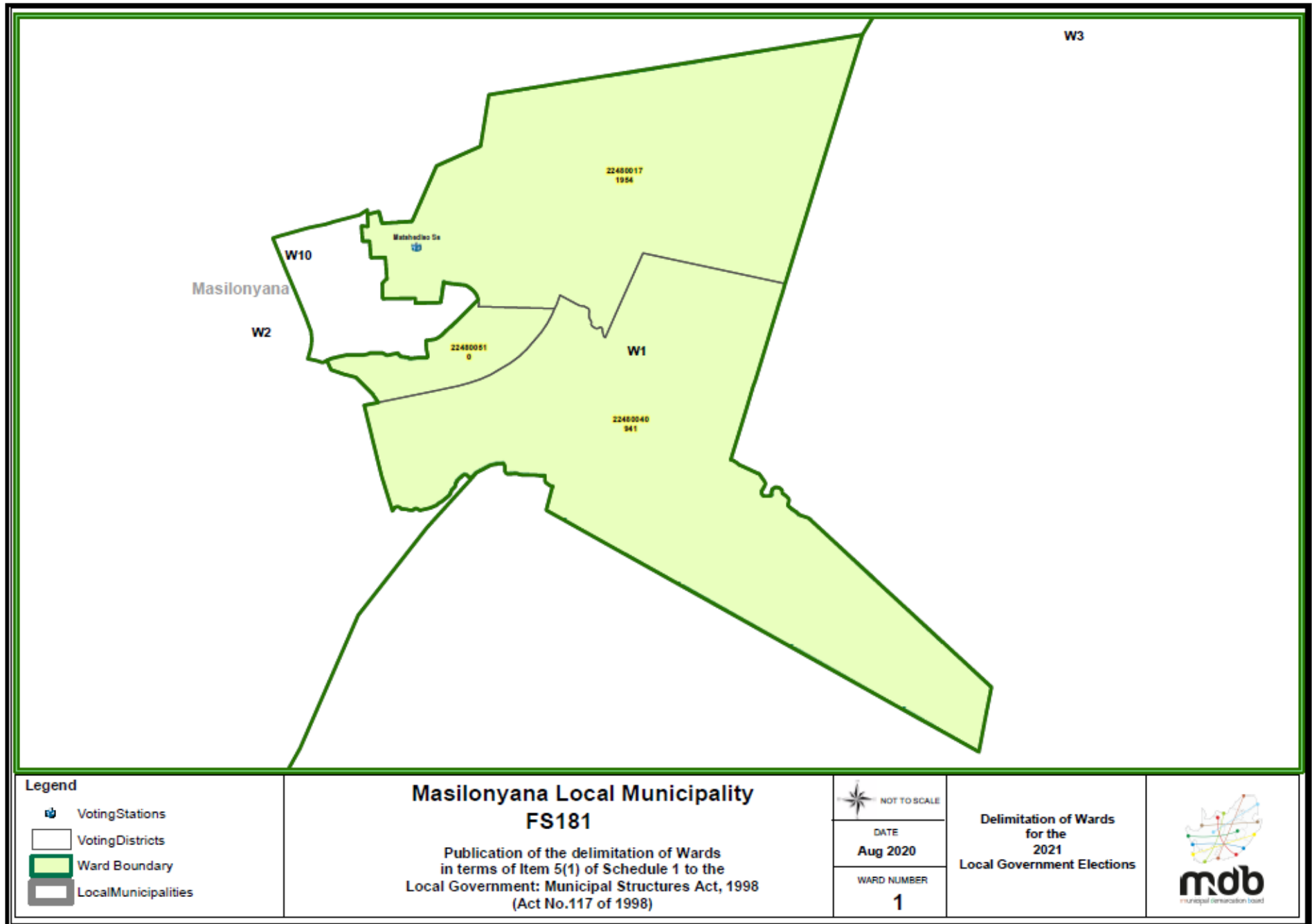
- Each cluster of voting districts for a contiguous ward;
- The number of voters in each ward fall within the minimum and maximum norms allowed per ward;
- The proposed ward boundaries comply, in general, with the criteria.

SIGNATURE







NAME AND SURNAME

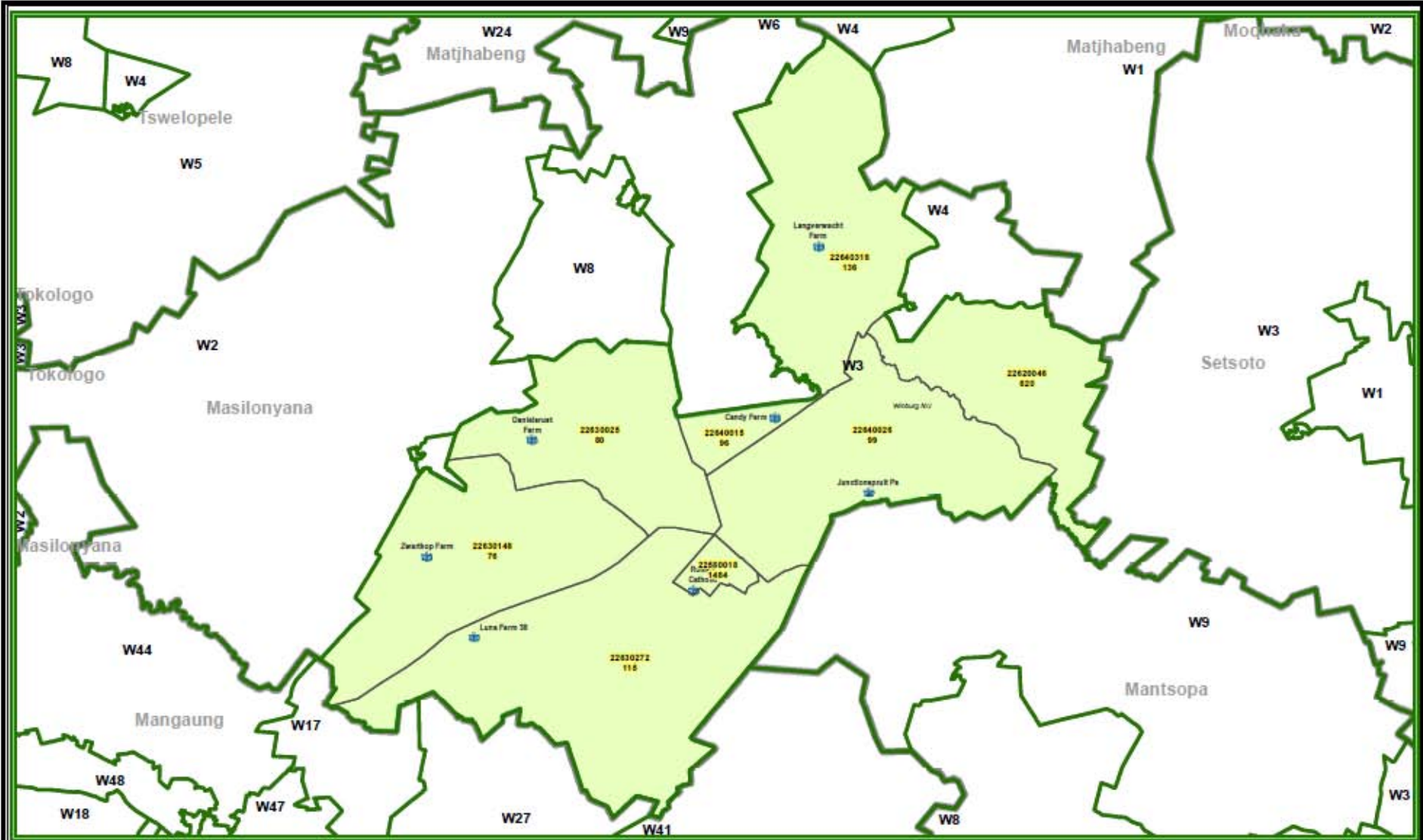
DATE







<p>Legend</p> <ul style="list-style-type: none">  Voting Stations  Voting Districts  Ward Boundary  Local Municipalities 	<p>Masilonyana Local Municipality FS181</p> <p>Publication of the delimitation of Wards in terms of Item 5(1) of Schedule 1 to the Local Government: Municipal Structures Act, 1998 (Act No.117 of 1998)</p>	<p> NOT TO SCALE</p> <p>DATE Aug 2020</p> <p>WARD NUMBER 2</p>	<p style="text-align: center;">Delimitation of Wards for the 2021 Local Government Elections</p>	
-----------------------------------------------------------------------------------------------------------------------------------------------------------------------------------------------------------------------------------------------------------------------------------------------------------------------------------------------------------------------------------------------------------------------------------------------------------------------------------------------------------------------	-------------------------------------------------------------------------------------------------------------------------------------------------------------------------------------------------------------------------------------	---------------------------------------------------------------------------------------------------------------------------------------------------------------------------	---------------------------------------------------------------------------------------------------------------------	---------------------------------------------------------------------------------------



Legend

- Voting Stations
- Voting Districts
- Ward Boundary
- Local Municipalities

**Masilonyana Local Municipality
FS181**

Publication of the delimitation of Wards
in terms of Item 5(1) of Schedule 1 to the
Local Government: Municipal Structures Act, 1998
(Act No.117 of 1998)

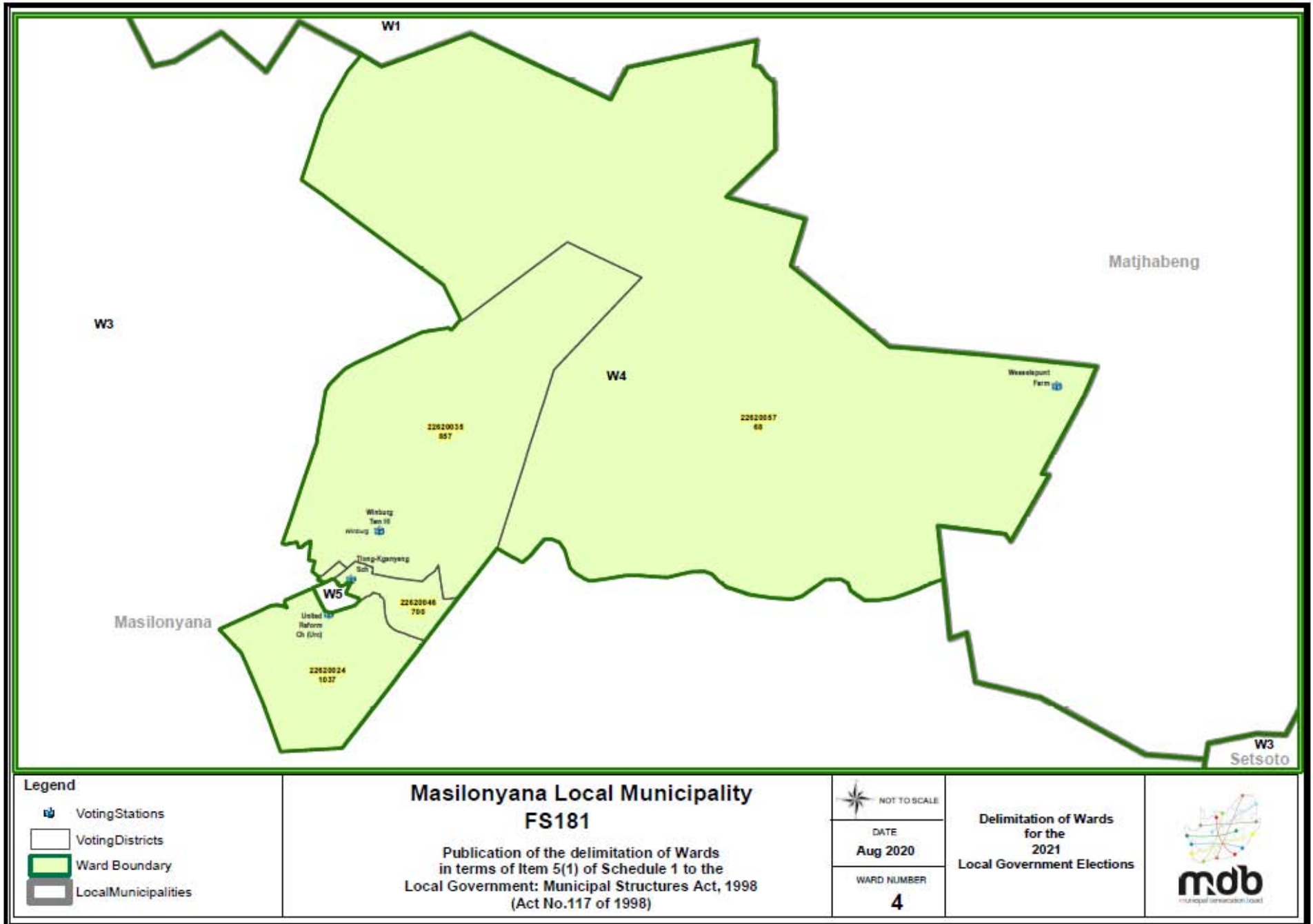
NOT TO SCALE

DATE
Aug 2020

WARD NUMBER
3

Delimitation of Wards
for the
2021
Local Government Elections





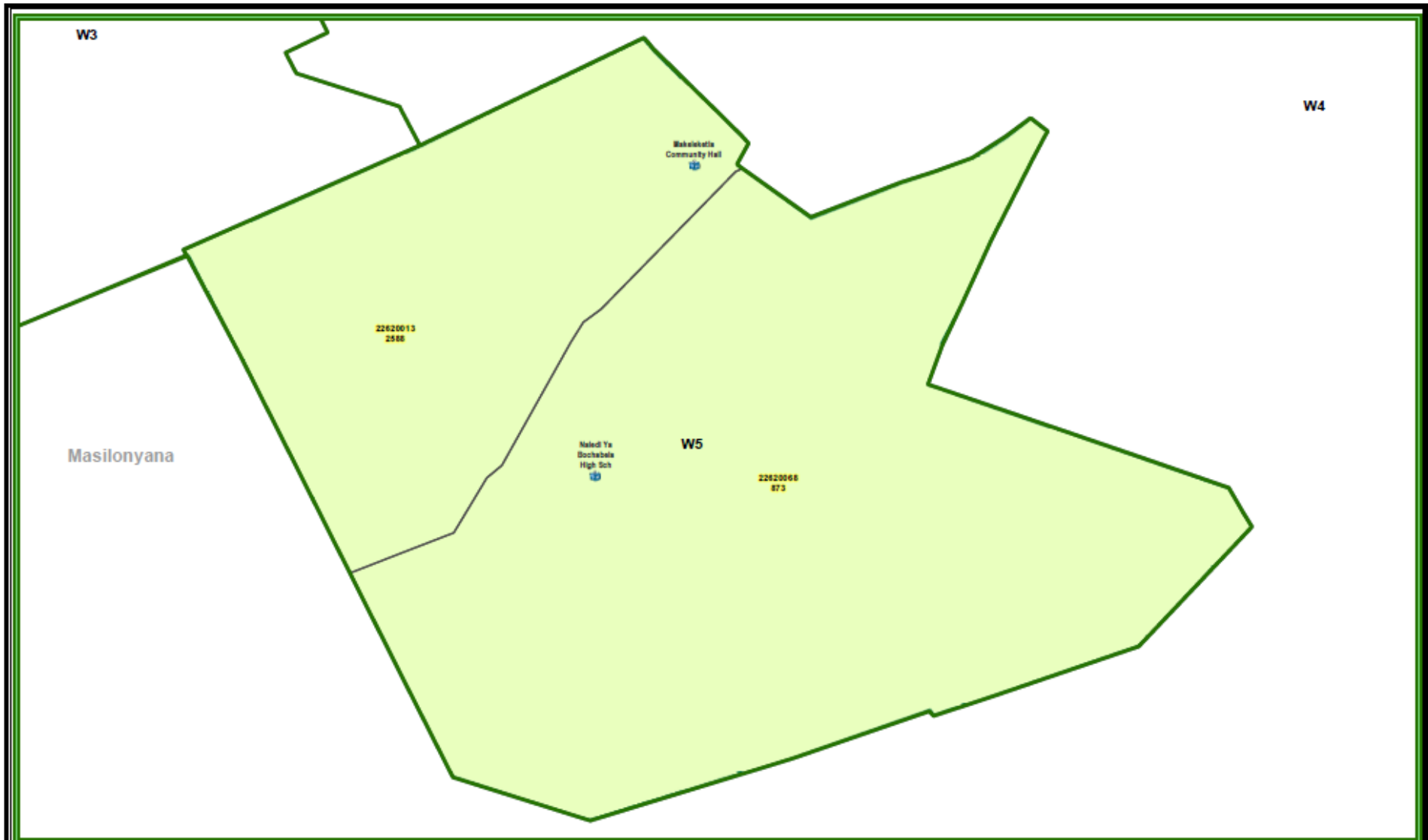
Legend	
	Voting Stations
	Voting Districts
	Ward Boundary
	Local Municipalities







**Masilonyana Local Municipality
 FS181**
 Publication of the delimitation of Wards
 in terms of Item 5(1) of Schedule 1 to the
 Local Government: Municipal Structures Act, 1998
 (Act No.117 of 1998)

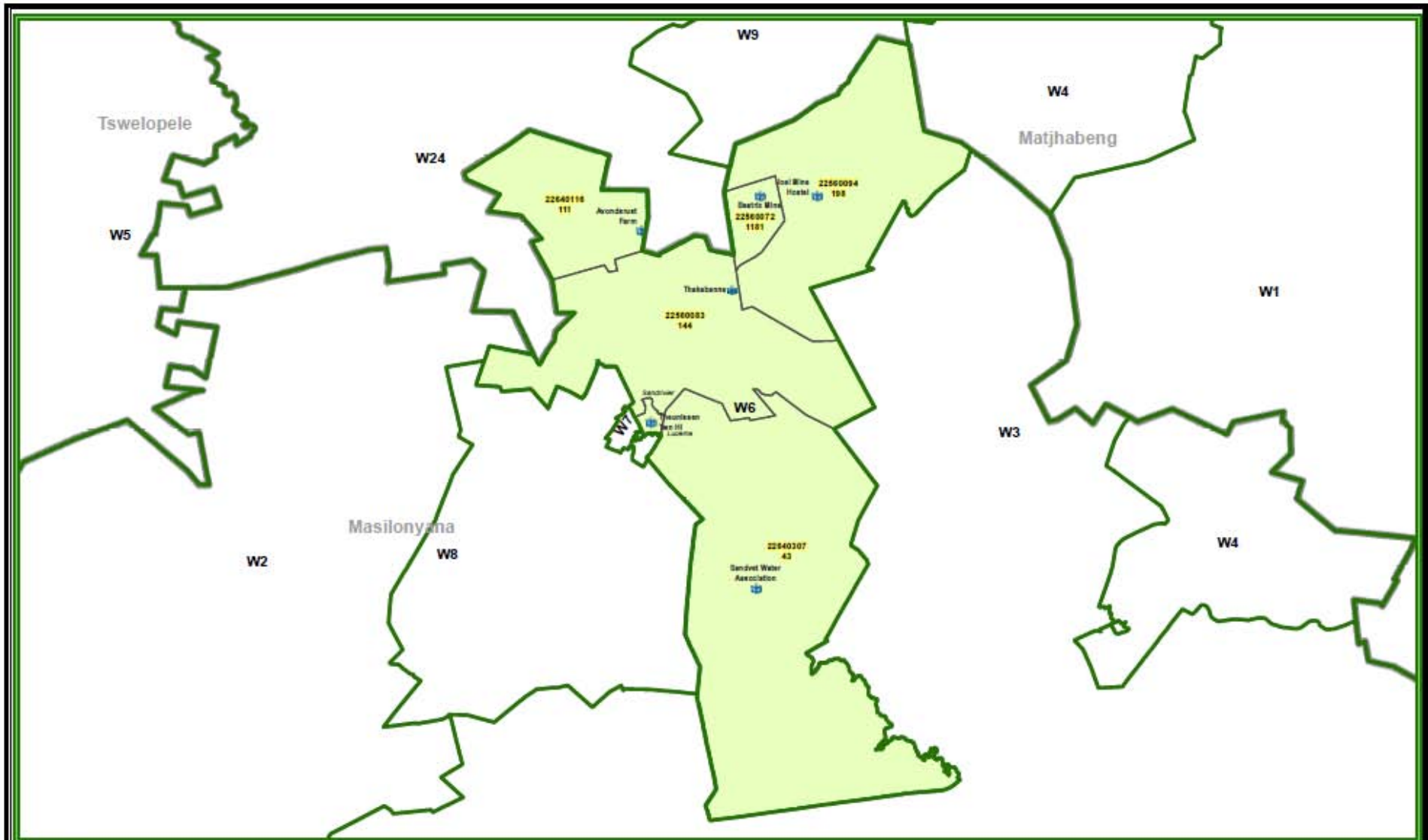
 NOT TO SCALE
DATE Aug 2020
WARD NUMBER 4







**Delimitation of Wards
 for the
 2021
 Local Government Elections**

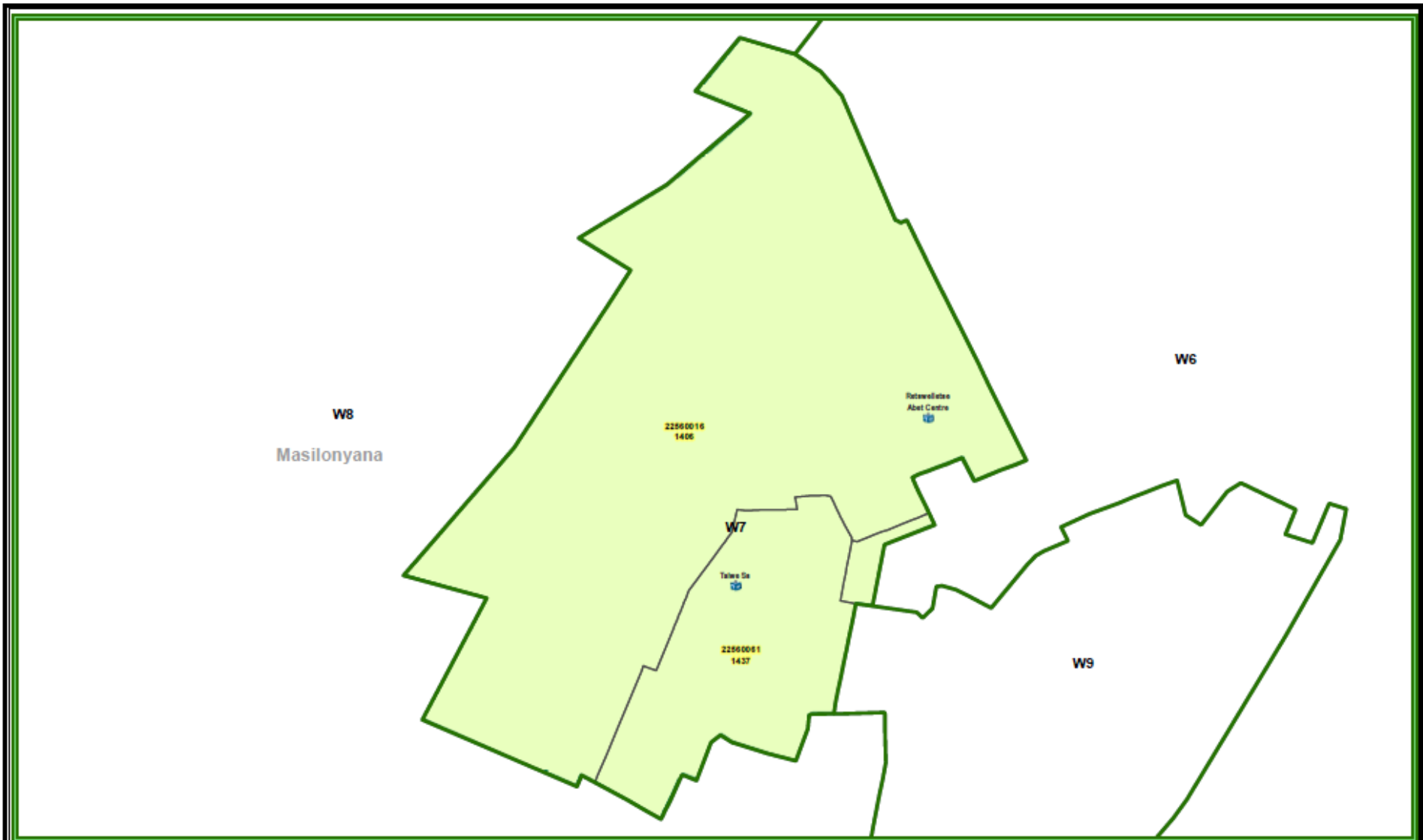










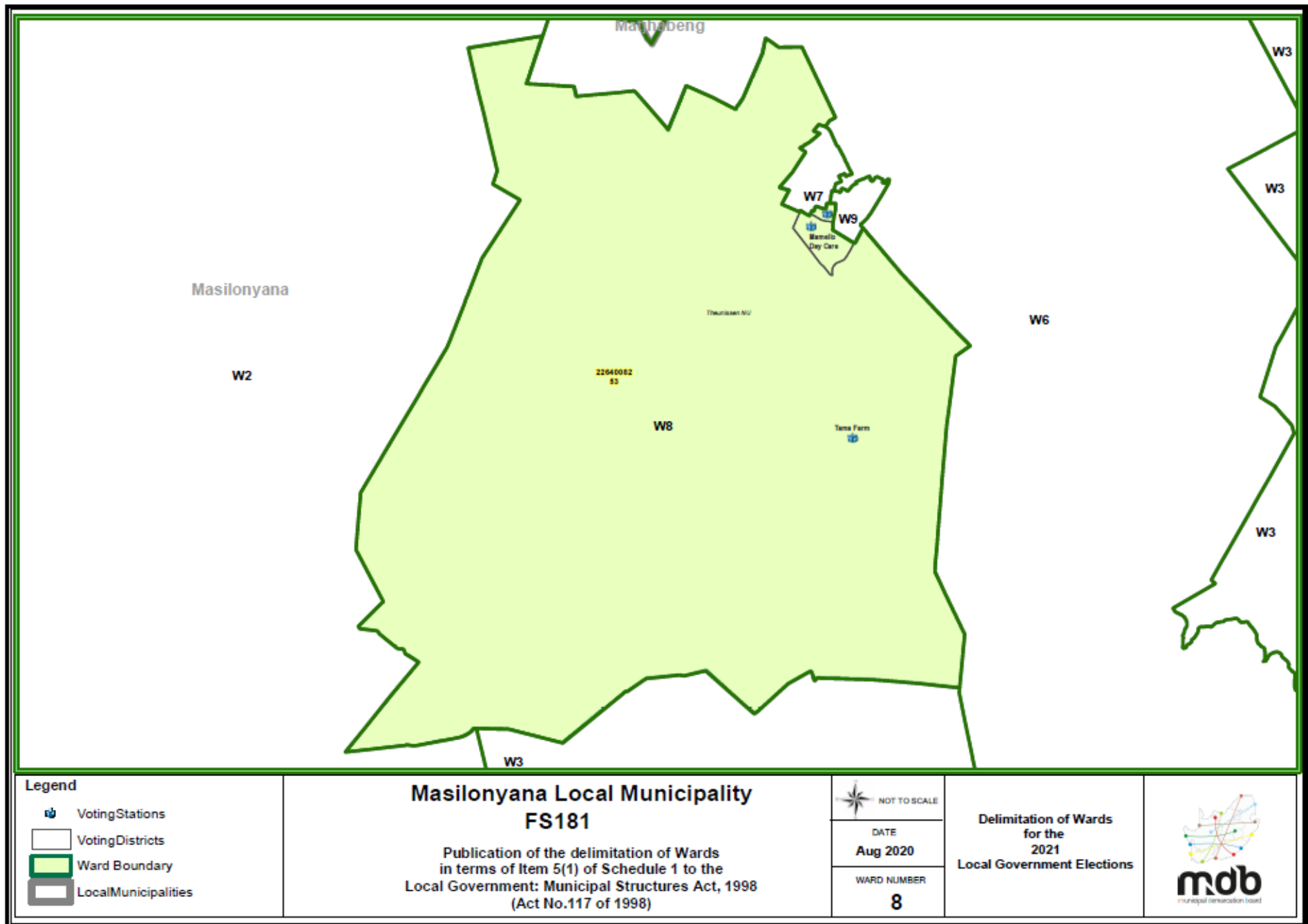
<p>Legend</p> <ul style="list-style-type: none">  Voting Stations  Voting Districts  Ward Boundary  Local Municipalities 	<p>Masilonyana Local Municipality FS181</p> <p>Publication of the delimitation of Wards in terms of Item 5(1) of Schedule 1 to the Local Government: Municipal Structures Act, 1998 (Act No.117 of 1998)</p>	<p> NOT TO SCALE</p> <p>DATE Aug 2020</p> <p>WARD NUMBER 5</p>	<p style="text-align: center;">Delimitation of Wards for the 2021 Local Government Elections</p>	 <p>mdb municipal demarcation board</p>
-----------------------------------------------------------------------------------------------------------------------------------------------------------------------------------------------------------------------------------------------------------------------------------------------------------------------------------------------------------------------------------------------------------------------------------------------------------------------------------------------------------------------	-------------------------------------------------------------------------------------------------------------------------------------------------------------------------------------------------------------------------------------	---------------------------------------------------------------------------------------------------------------------------------------------------------------------------	---------------------------------------------------------------------------------------------------------------------	-----------------------------------------------------------------------------------------------------------------------------------------

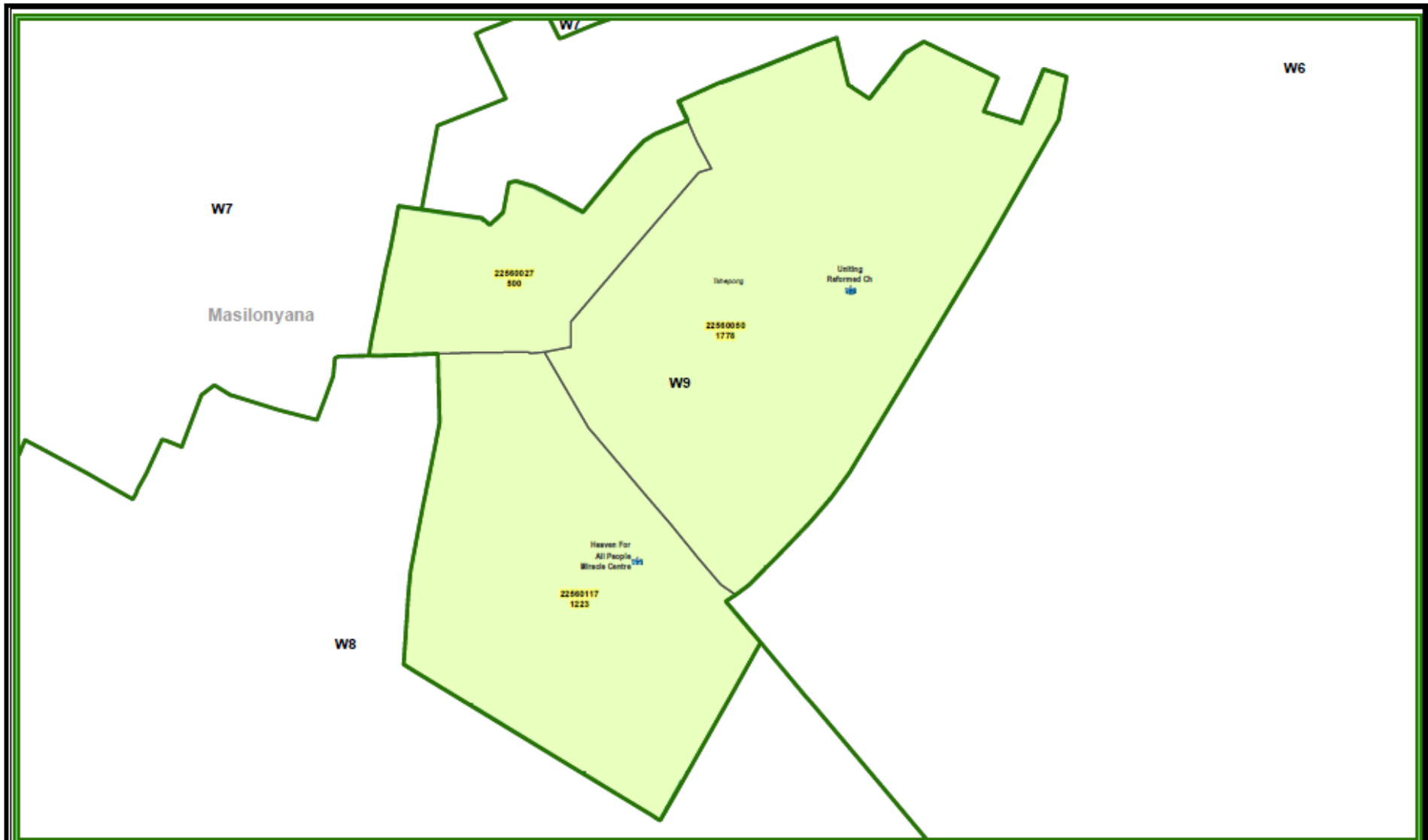








<p>Legend</p> <ul style="list-style-type: none">  Voting Stations  Voting Districts  Ward Boundary  Local Municipalities 	<p>Masilonyana Local Municipality FS181</p> <p>Publication of the delimitation of Wards in terms of Item 5(1) of Schedule 1 to the Local Government: Municipal Structures Act, 1998 (Act No.117 of 1998)</p>	<p> NOT TO SCALE</p> <p>DATE Aug 2020</p> <p>WARD NUMBER 6</p>	<p style="text-align: center;">Delimitation of Wards for the 2021 Local Government Elections</p>	 <p>mdb municipal demarcation board</p>
-----------------------------------------------------------------------------------------------------------------------------------------------------------------------------------------------------------------------------------------------------------------------------------------------------------------------------------------------------------------------------------------------------------------------------------------------------------------------------------------------------------------------	-------------------------------------------------------------------------------------------------------------------------------------------------------------------------------------------------------------------------------------	---------------------------------------------------------------------------------------------------------------------------------------------------------------------------	---------------------------------------------------------------------------------------------------------------------	-----------------------------------------------------------------------------------------------------------------------------------------



<p>Legend</p> <ul style="list-style-type: none">  Voting Stations  Voting Districts  Ward Boundary  Local Municipalities 	<p>Masilonyana Local Municipality FS181</p> <p>Publication of the delimitation of Wards in terms of Item 5(1) of Schedule 1 to the Local Government: Municipal Structures Act, 1998 (Act No.117 of 1998)</p>	<p> NOT TO SCALE</p> <p>DATE Aug 2020</p> <p>WARD NUMBER 7</p>	<p>Delimitation of Wards for the 2021 Local Government Elections</p>	
-----------------------------------------------------------------------------------------------------------------------------------------------------------------------------------------------------------------------------------------------------------------------------------------------------------------------------------------------------------------------------------------------------------------------------------------------------------------------------------------------------------------------	-------------------------------------------------------------------------------------------------------------------------------------------------------------------------------------------------------------------------------------	---------------------------------------------------------------------------------------------------------------------------------------------------------------------------	-----------------------------------------------------------------------------------------	---------------------------------------------------------------------------------------





<p>Legend</p> <ul style="list-style-type: none">  Voting Stations  Voting Districts  Ward Boundary  Local Municipalities 	<p>Masilonyana Local Municipality FS181</p> <p>Publication of the delimitation of Wards in terms of Item 5(1) of Schedule 1 to the Local Government: Municipal Structures Act, 1998 (Act No.117 of 1998)</p>	<p> NOT TO SCALE</p> <p>DATE Aug 2020</p> <p>WARD NUMBER 9</p>	<p>Delimitation of Wards for the 2021 Local Government Elections</p>	
-----------------------------------------------------------------------------------------------------------------------------------------------------------------------------------------------------------------------------------------------------------------------------------------------------------------------------------------------------------------------------------------------------------------------------------------------------------------------------------------------------------------------	-------------------------------------------------------------------------------------------------------------------------------------------------------------------------------------------------------------------------------------	---------------------------------------------------------------------------------------------------------------------------------------------------------------------------	-----------------------------------------------------------------------------------------	---------------------------------------------------------------------------------------

