

Provincial Gazette

Free State Province

Published by Authority

Provinsiale Koerant

Provinsie Vrystaat

Uitgegee op Gesag

NO. 45	FRIDAY, 02 OCTOBER 2020	NR.45	VRYDAG, 02 OKTOBER 2020
GENERAL NOTICES		ALGEMENE KENNISGEWINGS	
65	Municipal Demarcation Board: Delimitation of Municipal Wards in Terms of the Local Government: Municipal Structures Act, 1998. Tokologo Local Municipality FS182.....	2	

[GENERAL NOTICE NO. 65 OF 2020]

**MUNICIPAL DEMARCATION BOARD:
DELIMITATION OF MUNICIPAL WARDS IN TERMS OF THE LOCAL GOVERNMENT: MUNICIPAL STRUCTURES ACT, 1998.**

**Tokologo Local Municipality
FS182**

In terms of Item 5 (1) of Schedule 1 to the Local Government: Municipal Structures Act, 1998 (Act No. 117 of 1998) (the Act) the Municipal Demarcation Board hereby publishes its delimitation of wards for the above-mentioned municipality. Particulars of the delimitation are listed in the Schedule.

In terms of Item 5 (2) of Schedule 1 to the Act, any person aggrieved by the delimitation may, within 14 days of publication of this notice, submit objections in writing to:

The Municipal Demarcation Board
Private Bag X123
Centurion
0046

Fax: 086 5248643
Email: registry@demarcation.org.za

The attached form MDB 5 must please be used to object. The form is also available on www.demarcation.org.za.

**MR THABO MANYONI
CHAIRPERSON: MUNICIPAL DEMARCATION BOARD**

SCHEDULE

In terms of section 18(3) of the Local Government: Municipal Structures Act, 1998 (Act No. 117 of 1998), the MEC responsible for local government has determined that the municipal council consists of **13** councillors.

After having consulted the Independent Electoral Commission, The Municipal Demarcation Board has delimited the municipality into **7** wards in terms of Schedule 1 of the Act.

The number of registered voters in each ward does not vary by more than fifteen percent from the norm. The norm was determined by dividing the total number of voters on the municipal segment of the national common voters roll, namely **13471** voters on 5 March 2019, by the number of wards in the municipality.

The schedule for each ward and a map of each ward is attached. In case of a discrepancy between the map and this schedule, the map will prevail.

The ward numbers, the voting districts and voting stations in each ward, and the number of voters are as follows:

Ward 1	comprises of a total of 2008	registered voters.	
MIN VOTERS 1636		NORM 1924	MAX VOTERS 2212
VOTING DISTRICT No.	VOTING STATION NAME	NUMBER OF VOTERS	SPLIT VD
22500010	TSHWARAGANANG	2008	Y
Ward 2	comprises of a total of 2177	registered voters.	
MIN VOTERS 1636		NORM 1924	MAX VOTERS 2212
VOTING DISTRICT No.	VOTING STATION NAME	NUMBER OF VOTERS	SPLIT VD
22460015	ARAMELA SCHOOL SERETSE	526	Y
22460026	KAREEHOF COMMUNITY HALL	1541	
22630070	DOORINGLAAGTE (TENT)	110	

Ward 3	comprises of a total of 1962	registered voters.
MIN VOTERS 1636		NORM 1924
		MAX VOTERS 2212

VOTING DISTRICT No.	VOTING STATION NAME	NUMBER OF VOTERS	SPLIT VD
22500032	KGOLOLOSEGO HIGH SCHOOL	666	
22630081	SPRINGBOK FARM	96	
22630092	KAREELAAGTE	75	
22630104	NIELSVIEW FARM (TENT)	99	
22630227	BERLYN FARM SCHOOL	81	
22630069	SAMEKOMST	101	
22630171	BIESIESBULT FARM TENT	107	
22630160	MAMARIKA FARM SCHOOL	126	
22630250	MIDDEDEEL	91	
22500010	TSHWARAGANANG	520	Y

Ward 4	comprises of a total of 1666	registered voters.
MIN VOTERS 1636		NORM 1924
		MAX VOTERS 2212

VOTING DISTRICT No.	VOTING STATION NAME	NUMBER OF VOTERS	SPLIT VD
22520012	METHODIST CHURCH	916	Y
22520023	SENZILE COMBINED SCHOOL	750	Y

Ward 5	comprises of a total of 1952	registered voters.
MIN VOTERS 1636		NORM 1924
		MAX VOTERS 2212

VOTING DISTRICT No.	VOTING STATION NAME	NUMBER OF VOTERS	SPLIT VD
22630193	ROOIDAM FARM	111	
22630306	CONSTANTIA FARM	40	
22630283	LEEUWHEUVEL FARM	74	
22520012	METHODIST CHURCH	1220	Y
22630261	GELUK FARM	79	
22630216	HELENA	116	
22630014	HAMBURG STORE	97	
22630058	DEODAT FARM	59	
22630036	SWEETHOME FARM	97	
22630294	GRASLAAGTE	59	

Ward 6	comprises of a total of 2000	registered voters.
MIN VOTERS 1636		NORM 1924
		MAX VOTERS 2212

VOTING DISTRICT No.	VOTING STATION NAME	NUMBER OF VOTERS	SPLIT VD
22460015	ARAMELA SCHOOL SERETSE	2000	Y

Ward 7	comprises of a total of 1706	registered voters.	
MIN VOTERS 1636		NORM 1924	MAX VOTERS 2212
VOTING DISTRICT No.	VOTING STATION NAME	NUMBER OF VOTERS SPLIT VD	
22520023	SENZILE COMBINED SCHOOL	1706	Y

FORM MDB5 WARD DELIMITATION

OBJECTION IN TERMS OF ITEM 5(2) OF SCHEDULE 1 TO THE LOCAL GOVERNMENT: MUNICIPAL STRUCTURES ACT, 1998

Name of municipality

.....

Municipal Code

Name of aggrieved person/institution:

.....

Contact Person:

.....

Address:

.....

Tel.: Cell Number:

Email Address:

.....

.....

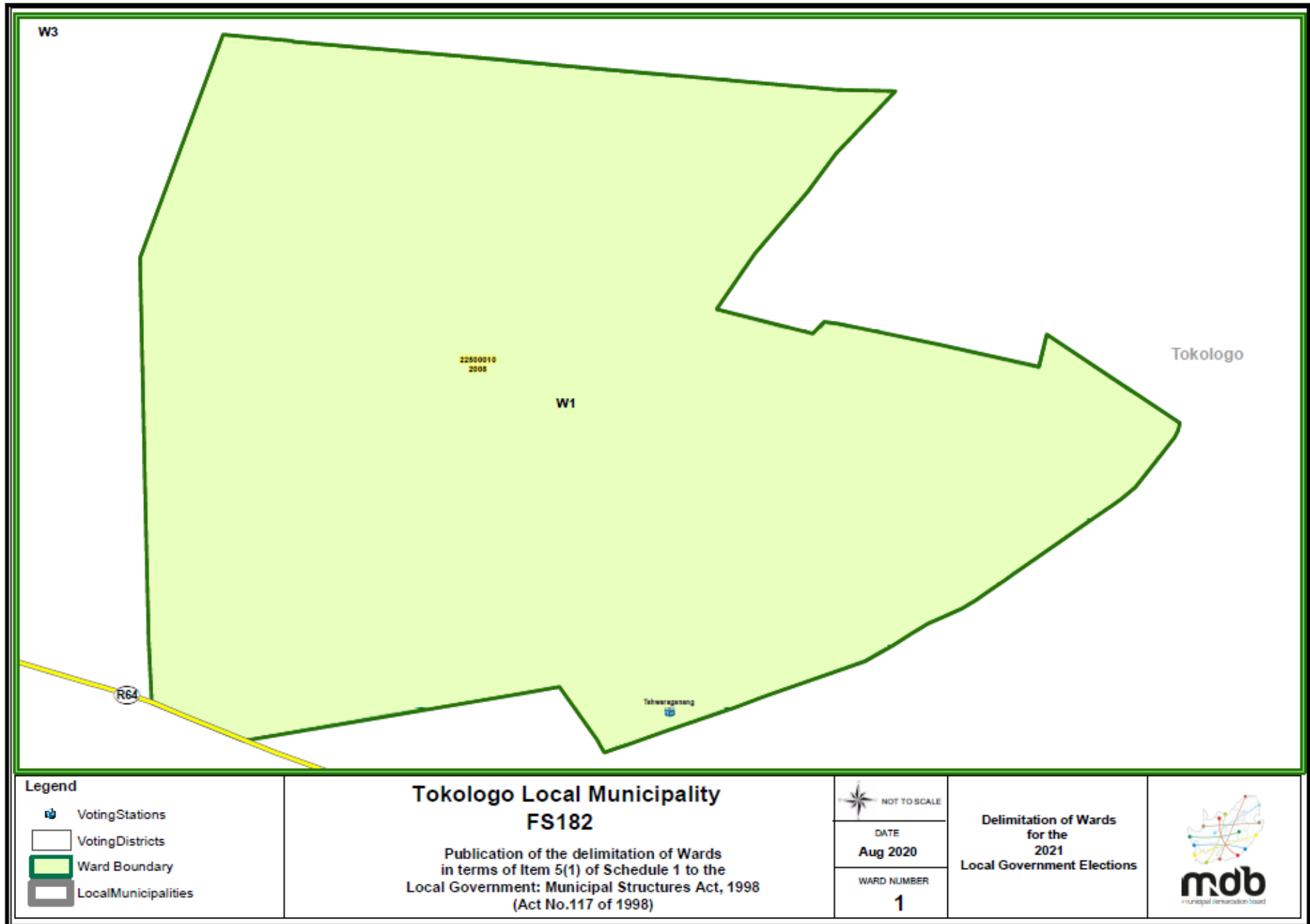
PLEASE USE ADDITIONAL PAGE SHOULD THE ALTERNATIVE PROPOSALS BE MORE THAN THE FOLLOWING SPACE AVAILABLE.

I request the Municipal Demarcation Board to consider the following alternative proposals.

Ward Number	The ward comprises of the following voting districts (i.e.Provide the number of voters in brackets, e.g. VD1123453 (1500) + VD3456780 (2500) = 4000)	Motivation

I confirm that

- Each cluster of voting districts for a contiguous ward;
- The number of voters in each ward fall within the minimum and maximum norms allowed per ward;
- The proposed ward boundaries comply, in general, with the criteria.



Legend	
	Voting Stations
	Voting Districts
	Ward Boundary
	Local Municipalities

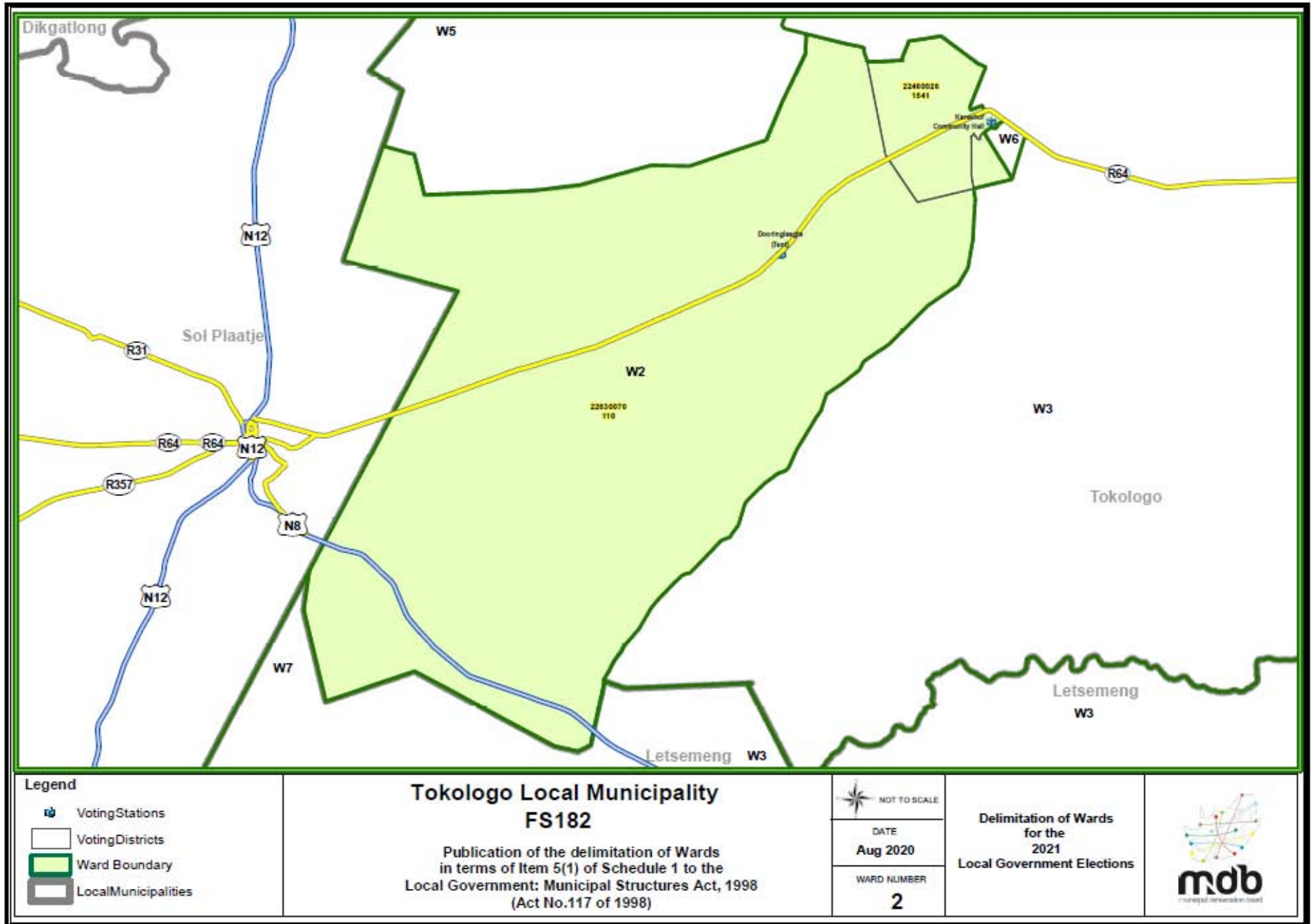
**Tokologo Local Municipality
FS182**

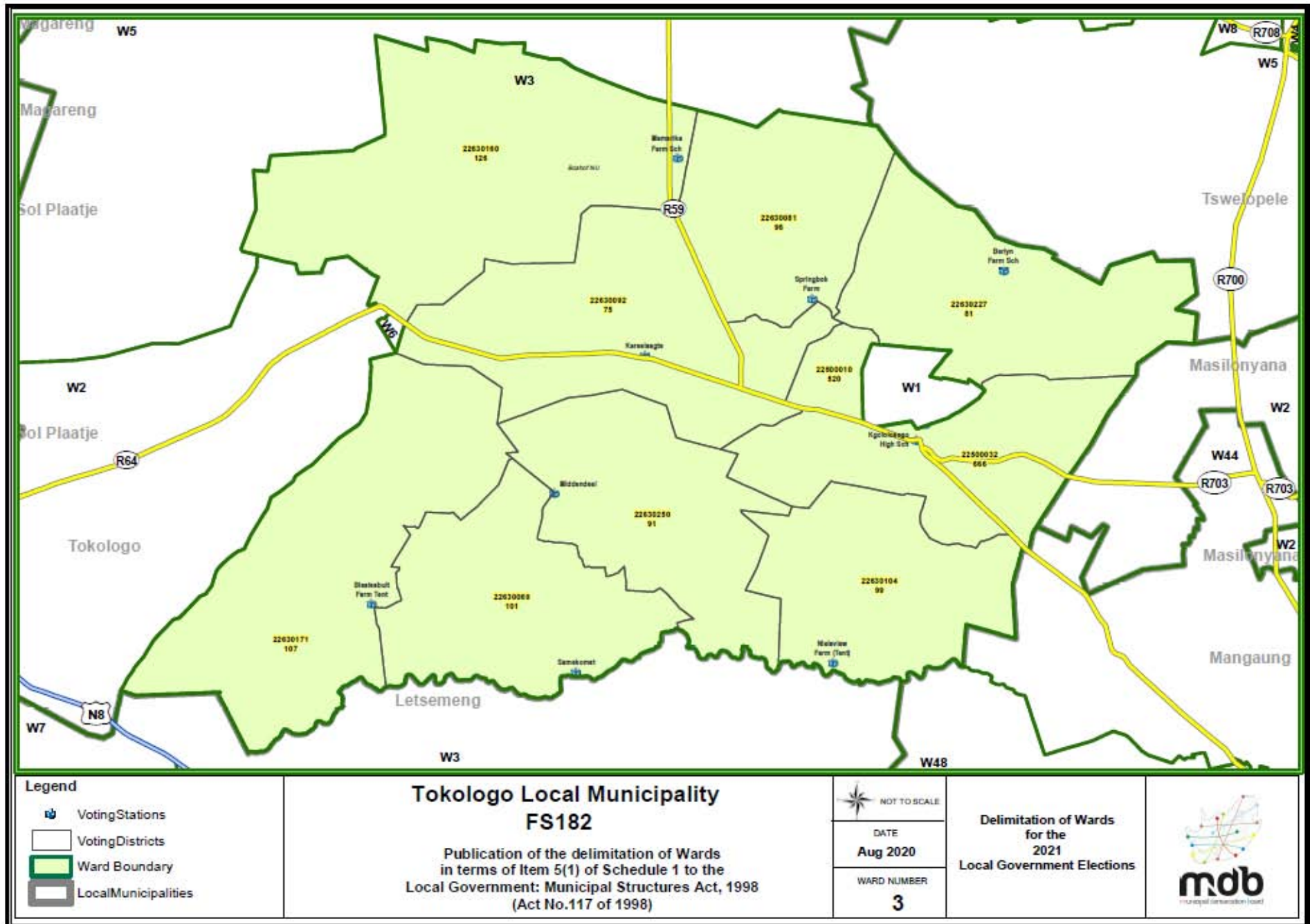
Publication of the delimitation of Wards
in terms of Item 5(1) of Schedule 1 to the
Local Government: Municipal Structures Act, 1998
(Act No.117 of 1998)

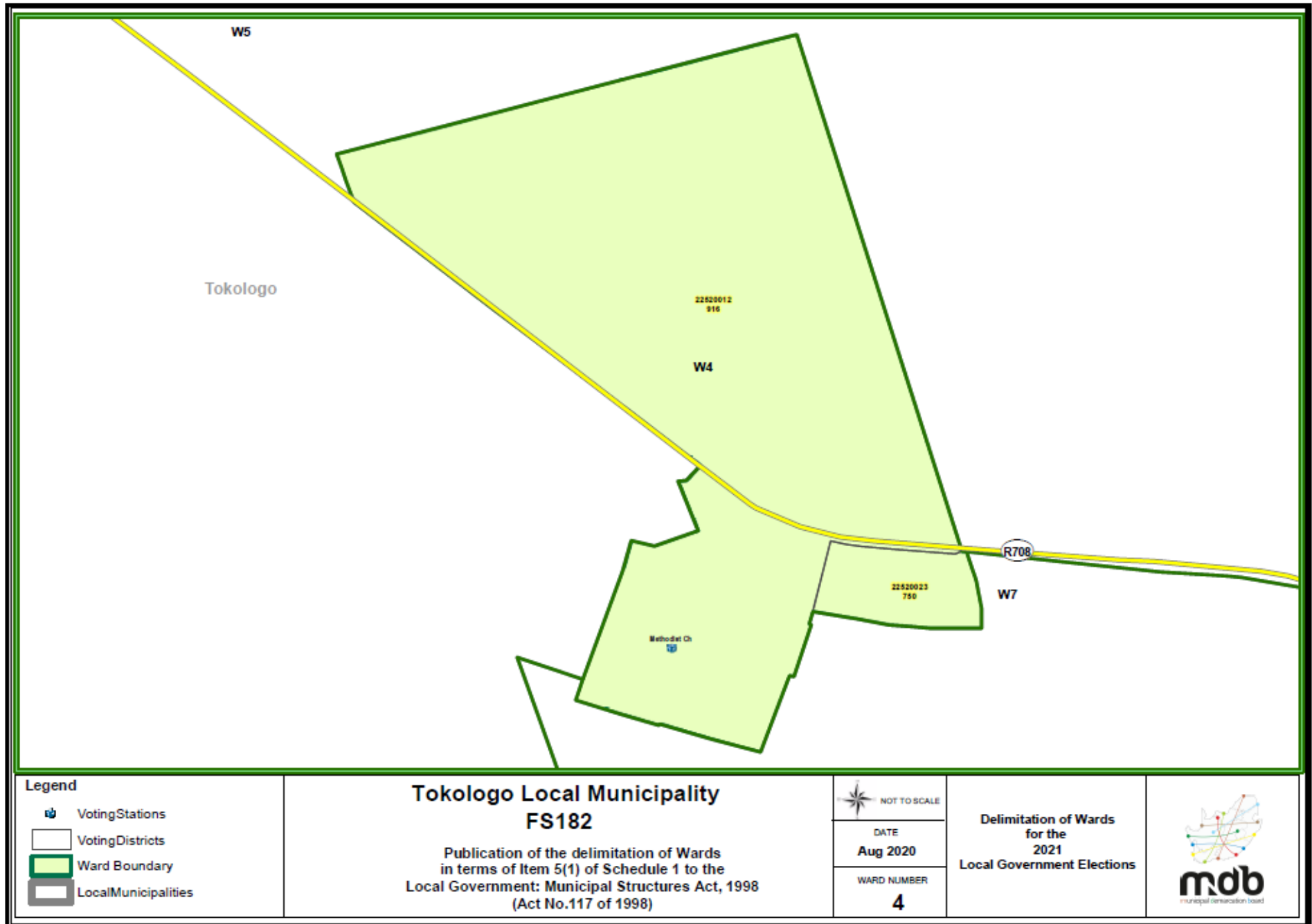
	NOT TO SCALE
DATE	Aug 2020
WARD NUMBER	1

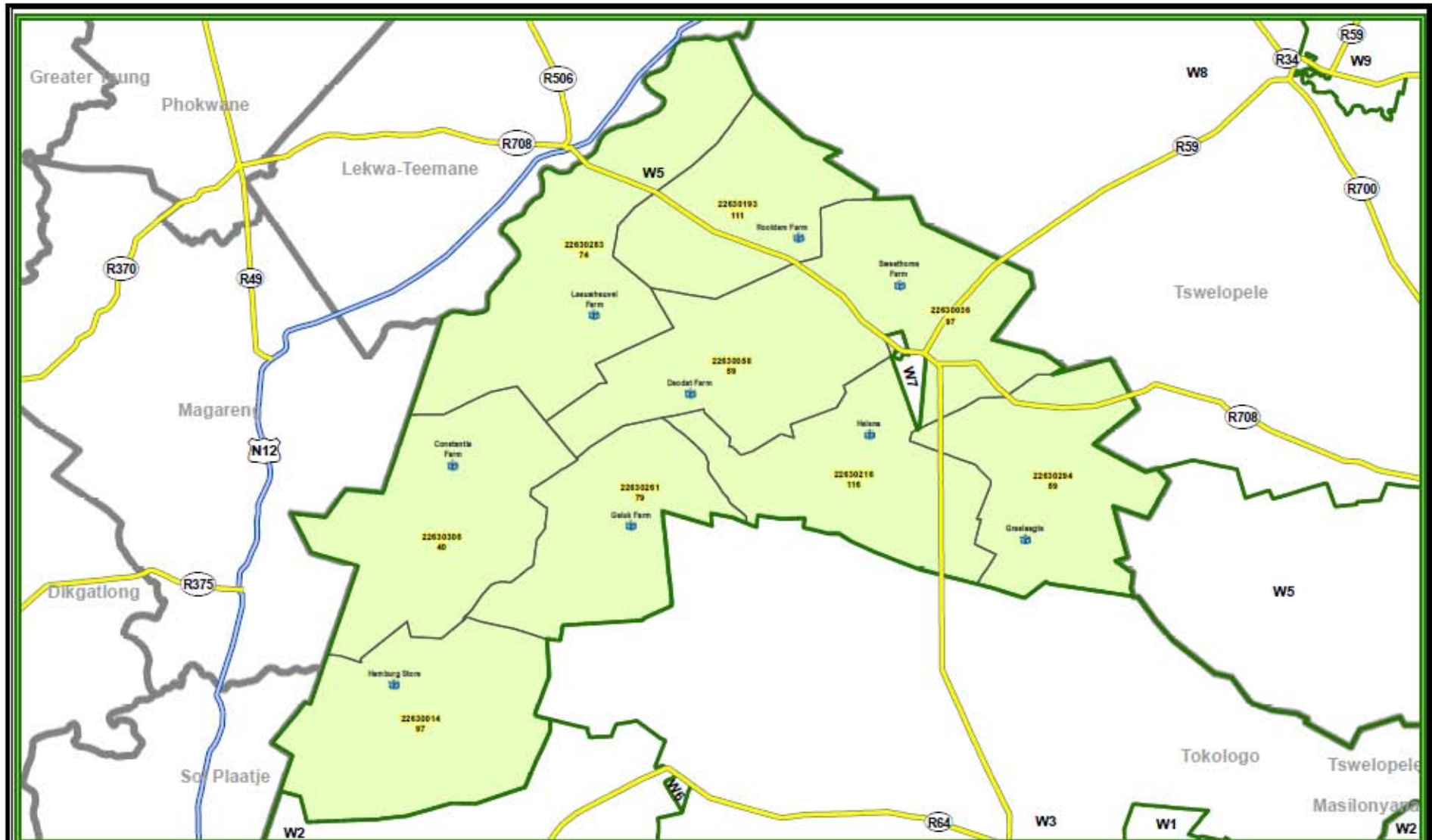
**Delimitation of Wards
for the
2021
Local Government Elections**











	Voting Stations
	Voting Districts
	Ward Boundary
	Local Municipalities

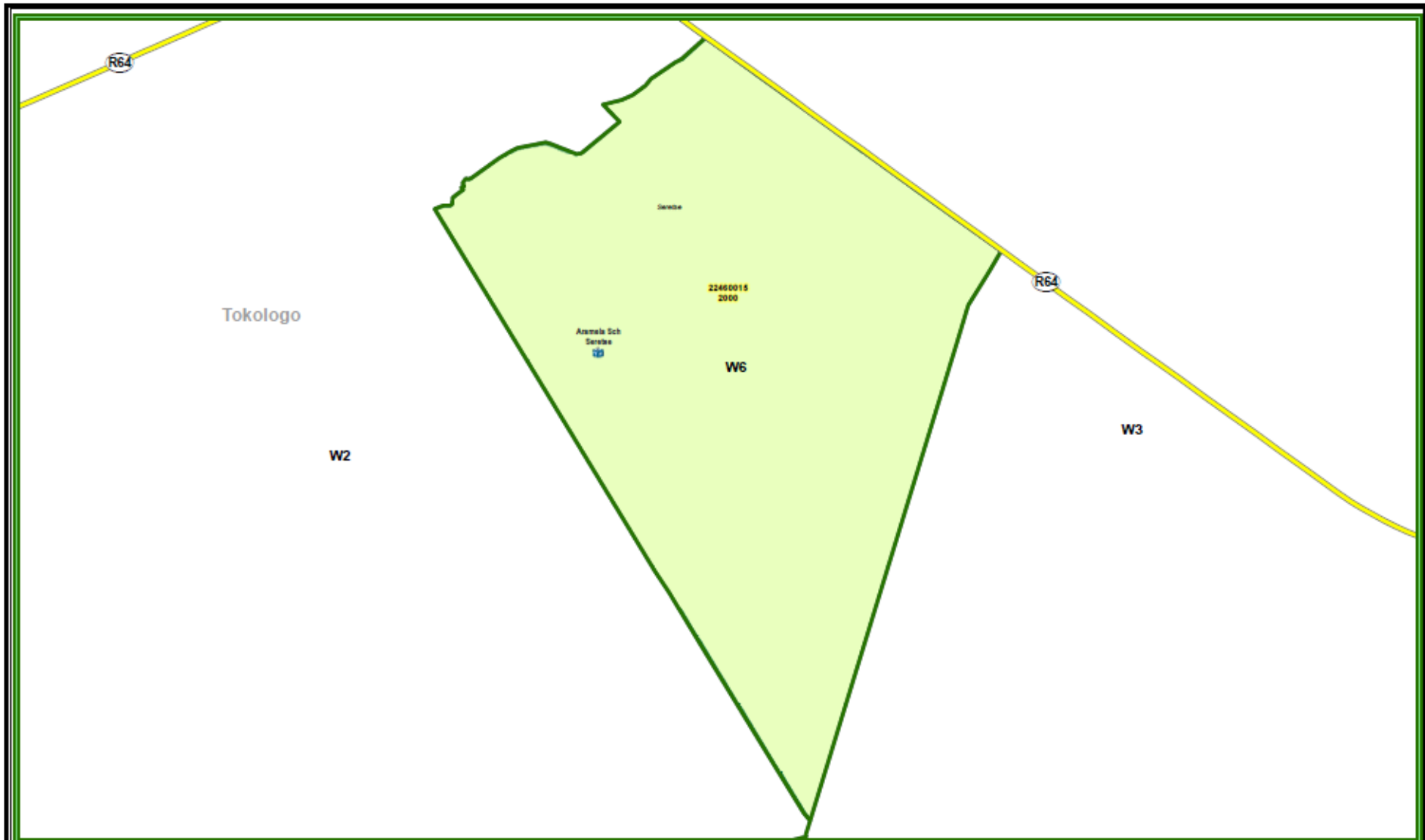
**Tokologo Local Municipality
FS182**







Publication of the delimitation of Wards
in terms of Item 5(1) of Schedule 1 to the
Local Government: Municipal Structures Act, 1998
(Act No.117 of 1998)

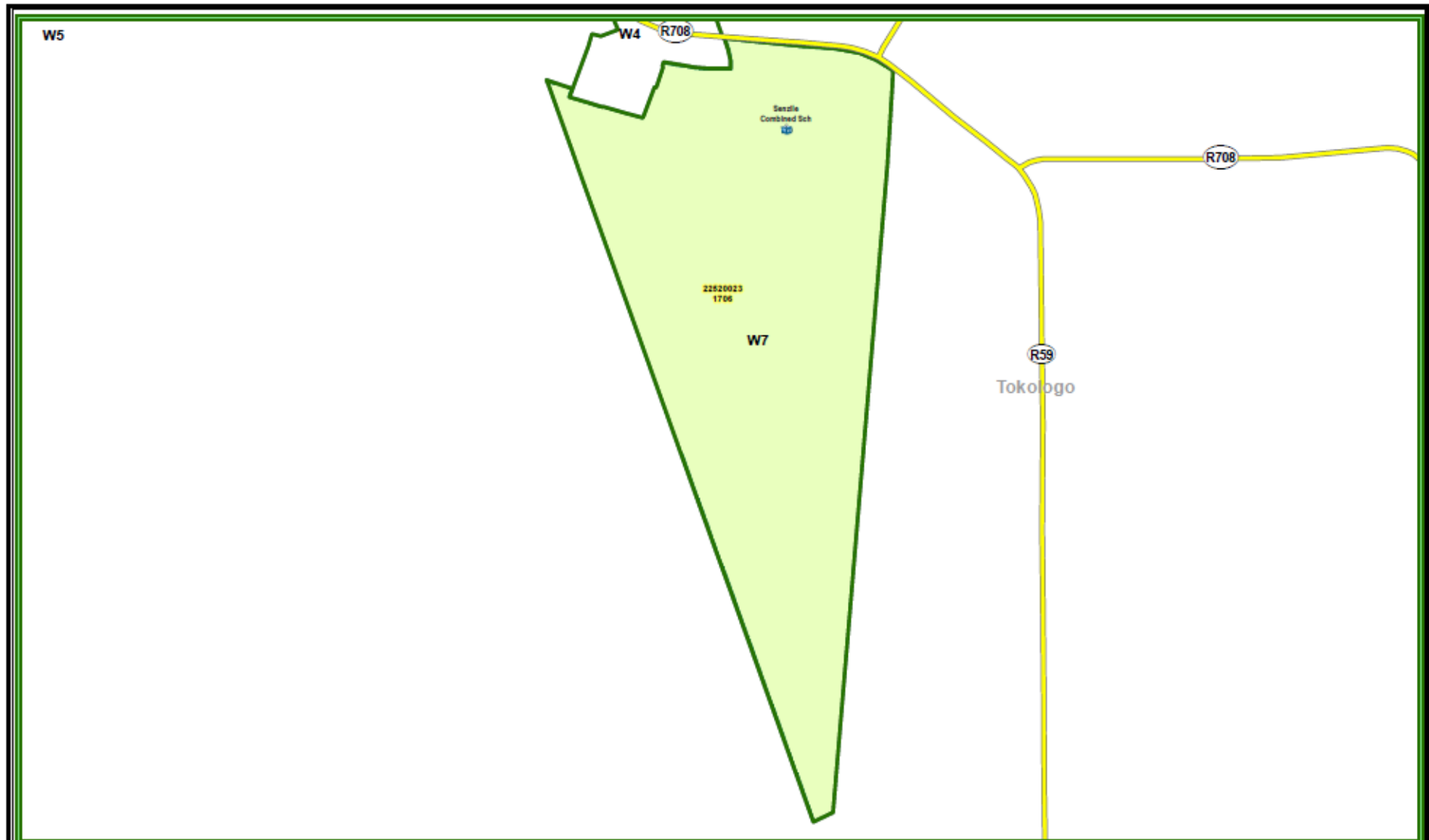
	NOT TO SCALE
DATE	Aug 2020
WARD NUMBER	5

**Delimitation of Wards
for the
2021
Local Government Elections**





<p>Legend</p> <ul style="list-style-type: none">  Voting Stations  Voting Districts  Ward Boundary  Local Municipalities 	<p>Tokologo Local Municipality FS182</p> <p>Publication of the delimitation of Wards in terms of Item 5(1) of Schedule 1 to the Local Government: Municipal Structures Act, 1998 (Act No.117 of 1998)</p>	<p> NOT TO SCALE</p> <p>DATE Aug 2020</p> <p>WARD NUMBER 6</p>	<p>Delimitation of Wards for the 2021 Local Government Elections</p>	 <p>mdb municipal demarcation board</p>
---	---	---	---	--



Legend	
	Voting Stations
	Voting Districts
	Ward Boundary
	Local Municipalities

**Tokologo Local Municipality
FS182**

Publication of the delimitation of Wards
in terms of Item 5(1) of Schedule 1 to the
Local Government: Municipal Structures Act, 1998
(Act No.117 of 1998)

	NOT TO SCALE
DATE	Aug 2020
WARD NUMBER	7

Delimitation of Wards
for the
2021
Local Government Elections

