

Provincial Gazette

Free State Province

Published by Authority

Provinsiale Koerant

Provinsie Vrystaat

Uitgegee op Gesag

NO. 46	FRIDAY, 02 OCTOBER 2020	NR.46	VRYDAG, 02 OKTOBER 2020
GENERAL NOTICES		ALGEMENE KENNISGEWINGS	
66	Municipal Demarcation Board: Delimitation of Municipal Wards in Terms of the Local Government: Municipal Structures Act, 1998. Tswelopele Local Municipality FS183.....		2

[GENERAL NOTICE NO. 66 OF 2020]

**MUNICIPAL DEMARCATION BOARD:
DELIMITATION OF MUNICIPAL WARDS IN TERMS OF THE LOCAL GOVERNMENT: MUNICIPAL STRUCTURES ACT, 1998.**

**Tswelopele Local Municipality
FS183**

In terms of Item 5 (1) of Schedule 1 to the Local Government: Municipal Structures Act, 1998 (Act No. 117 of 1998) (the Act) the Municipal Demarcation Board hereby publishes its delimitation of wards for the above-mentioned municipality. Particulars of the delimitation are listed in the Schedule.

In terms of Item 5 (2) of Schedule 1 to the Act, any person aggrieved by the delimitation may, within 14 days of publication of this notice, submit objections in writing to:

The Municipal Demarcation Board
Private Bag X123
Centurion
0046

Fax: 086 5248643
Email: registry@demarcation.org.za

The attached form MDB 5 must please be used to object. The form is also available on www.demarcation.org.za.

**MR THABO MANYONI
CHAIRPERSON: MUNICIPAL DEMARCATION BOARD**

SCHEDULE

In terms of section 18(3) of the Local Government: Municipal Structures Act, 1998 (Act No. 117 of 1998), the MEC responsible for local government has determined that the municipal council consists of **17** councillors.

After having consulted the Independent Electoral Commission, The Municipal Demarcation Board has delimited the municipality into **9** wards in terms of Schedule 1 of the Act.

The number of registered voters in each ward does not vary by more than fifteen percent from the norm. The norm was determined by dividing the total number of voters on the municipal segment of the national common voters roll, namely **26547** voters on 5 March 2019, by the number of wards in the municipality.

The schedule for each ward and a map of each ward is attached. In case of a discrepancy between the map and this schedule, the map will prevail.

The ward numbers, the voting districts and voting stations in each ward, and the number of voters are as follows:

Ward 1	comprises of a total of 3207	registered voters.	
MIN VOTERS 2507		NORM 2949	MAX VOTERS 3391
VOTING DISTRICT No.	VOTING STATION NAME	NUMBER OF VOTERS	SPLIT VD
22490085	VUKA CRECHE	400	Y
22490063	THE HOUSE OF PRAISE (FULL GOSPEL CHURCH)	1100	
22490052	RAINBOW HIGH SCHOOL	1707	

Ward 2	comprises of a total of 3381	registered voters.
MIN VOTERS 2507	NORM 2949	MAX VOTERS 3391

VOTING DISTRICT No.	VOTING STATION NAME	NUMBER OF VOTERS	SPLIT VD
22490120	IKGWANTLELE PRIMARY SCHOOL	601	
22490096	MECEDONIAN APOSTOLIC CHURCH IN ZION	806	
22490074	ST. PAUL SHINING STAR CHURCH	984	
22490041	PHAHAMENG COMMUNITY HALL	990	Y

Ward 3	comprises of a total of 2911	registered voters.
MIN VOTERS 2507	NORM 2949	MAX VOTERS 3391

VOTING DISTRICT No.	VOTING STATION NAME	NUMBER OF VOTERS	SPLIT VD
22490108	MAGAKAJANE PRIMARY SCHOOL	616	Y
22490085	VUKA CRECHE	399	Y
22490030	REPHOLOSITSWE HIGH SCHOOL	1746	
22490041	PHAHAMENG COMMUNITY HALL	150	Y

Ward 4	comprises of a total of 3181	registered voters.
MIN VOTERS 2507	NORM 2949	MAX VOTERS 3391

VOTING DISTRICT No.	VOTING STATION NAME	NUMBER OF VOTERS	SPLIT VD
22490119	PHOLA CRECHE	1283	
22490029	BULTFONTEIN TOWN HALL	1449	
22490131	PORTER'S HOUSE CHURCH	449	

Ward 5	comprises of a total of 2559	registered voters.
MIN VOTERS 2507	NORM 2949	MAX VOTERS 3391

VOTING DISTRICT No.	VOTING STATION NAME	NUMBER OF VOTERS	SPLIT VD
22490108	MAGAKAJANE PRIMARY SCHOOL	300	Y
22650049	SPESBONA FARM	39	
22650038	VARKENSPAN FARM	221	
22650027	UITKYK FARM	37	
22650016	EXELSIOR SCHOOL	75	
22650476	APOSTOLIC JERUSALEM CHURCH	1028	
22650195	VETRIVIER INTERMEDIATE FARM SCHOOL	441	
22650173	HAARTEBEESDRAAI FARM SCHOOL	318	
22650151	HANOVER FARM SCHOOL	100	Y

Ward 6	comprises of a total of 3315	registered voters.
MIN VOTERS 2507	NORM 2949	MAX VOTERS 3391

VOTING DISTRICT No.	VOTING STATION NAME	NUMBER OF VOTERS	SPLIT VD
22530035	RELEKILE SENIOR SECONDARY SCHOOL	1993	Y
22530024	THORISO PRIMARY SCHOOL	1322	

Ward 7	comprises of a total of 2733	registered voters.
MIN VOTERS 2507	NORM 2949	MAX VOTERS 3391

VOTING DISTRICT No.	VOTING STATION NAME	NUMBER OF VOTERS	SPLIT VD
22530013	SOLOMON MAHLANGU COMMUNITY HALL	1411	
22530057	TLAMANANG PRIMARY SCHOOL	1322	

Ward 8	comprises of a total of 2678	registered voters.
MIN VOTERS 2507	NORM 2949	MAX VOTERS 3391

VOTING DISTRICT No.	VOTING STATION NAME	NUMBER OF VOTERS	SPLIT VD
22650128	PLAAS SPES-BONA	126	
22650083	BEYERSFONTEIN FARM	132	
22650106	LEEUKRAAL FARM	93	
22650151	HANOVER FARM SCHOOL	343	Y
22650229	GROOTHOEK FARM TENT	88	
22650072	WILDEHONDEPAN FARM	263	
22650140	PRINETT FARM	121	
22650139	NOOITGEDACHT FARM	117	
22650117	PLAAS KAMEEL	145	
22650094	NIEKERKSKUIL FARM	191	
22530046	BURGER SENTRUM/TOWN HALL	839	
22650050	DOORNPAN FARM	220	

Ward 9	comprises of a total of 2582	registered voters.
MIN VOTERS 2507	NORM 2949	MAX VOTERS 3391

VOTING DISTRICT No.	VOTING STATION NAME	NUMBER OF VOTERS	SPLIT VD
22530035	RELEKILE SENIOR SECONDARY SCHOOL	100	Y
22650162	GM POLORI PRIMARY SCHOOL	2064	
22530068	TIKWANA COMPREHENSIVE SCHOOL	279	
22650465	LETHOLA PRIMARY FARM SCHOOL	139	

FORM MDB5
WARD DELIMITATION

**OBJECTION IN TERMS OF ITEM 5(2) OF SCHEDULE 1 TO THE
LOCAL GOVERNMENT: MUNICIPAL STRUCTURES ACT, 1998**

Name of municipality

.....

Municipal Code

Name of aggrieved person/institution:

.....

Contact Person:

.....

Address:

.....

Tel.: **Cell Number:**

Email Address:

.....

.....

PLEASE USE ADDITIONAL PAGE SHOULD THE ALTERNATIVE PROPOSALS BE MORE THAN THE FOLLOWING SPACE AVAILABLE.

I request the Municipal Demarcation Board to consider the following alternative proposals.

Ward Number	The ward comprises of the following voting districts (i.e. Provide the number of voters in brackets, e.g. VD1123453 (1500) + VD3456780 (2500) = 4000)	Motivation

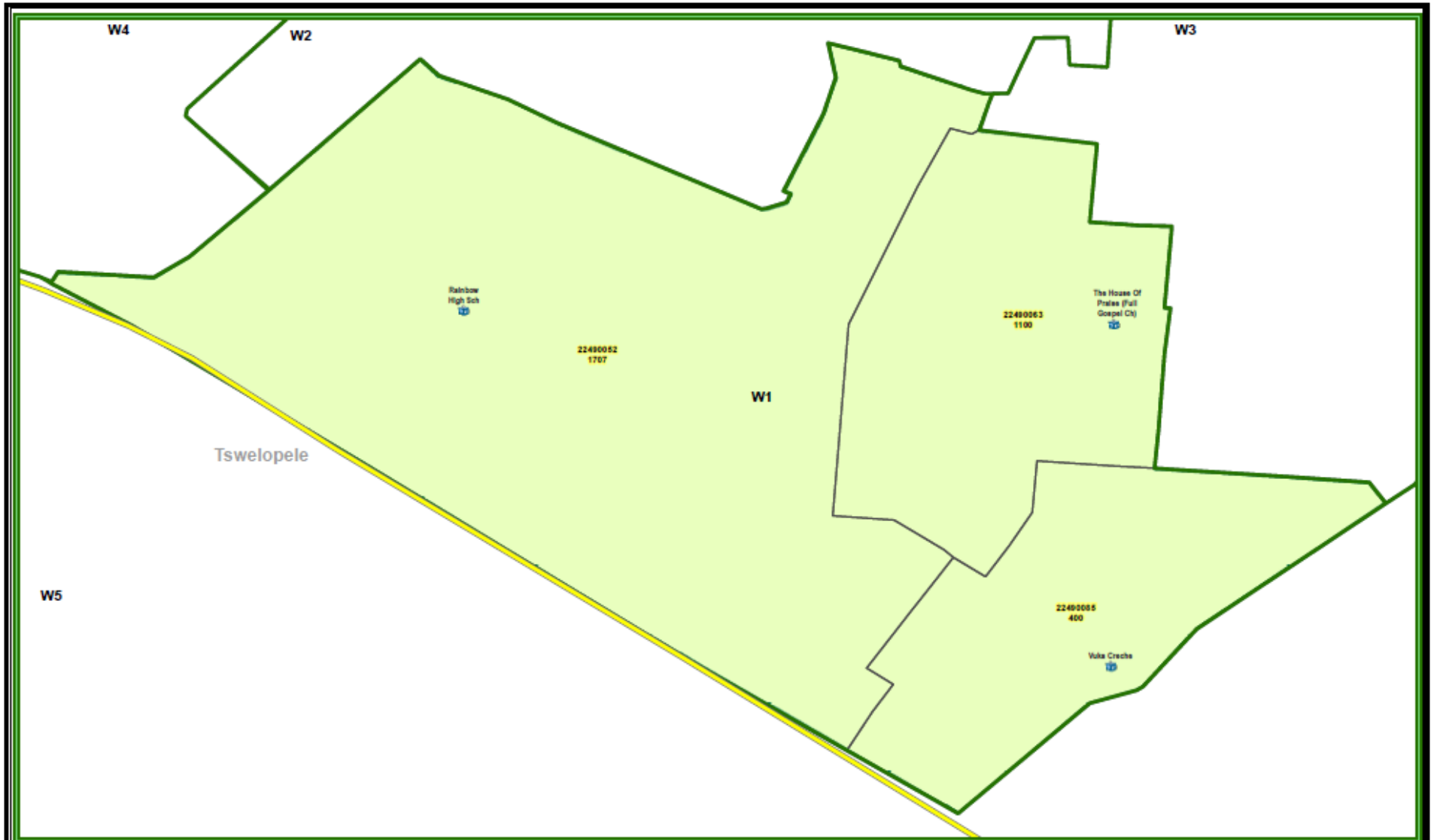
I confirm that







- Each cluster of voting districts for a contiguous ward;
- The number of voters in each ward fall within the minimum and maximum norms allowed per ward;
- The proposed ward boundaries comply, in general, with the criteria.

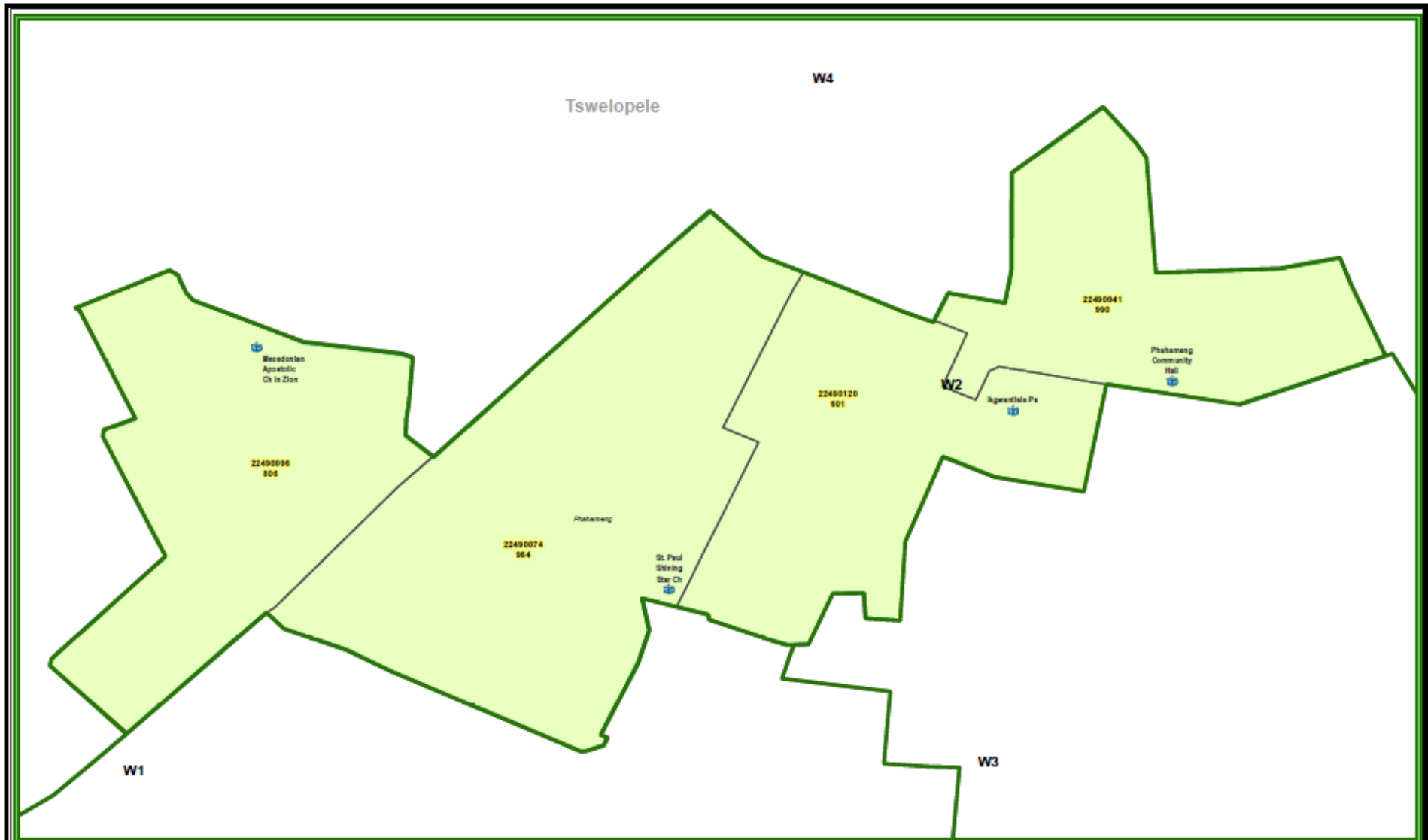
SIGNATURE







NAME AND SURNAME

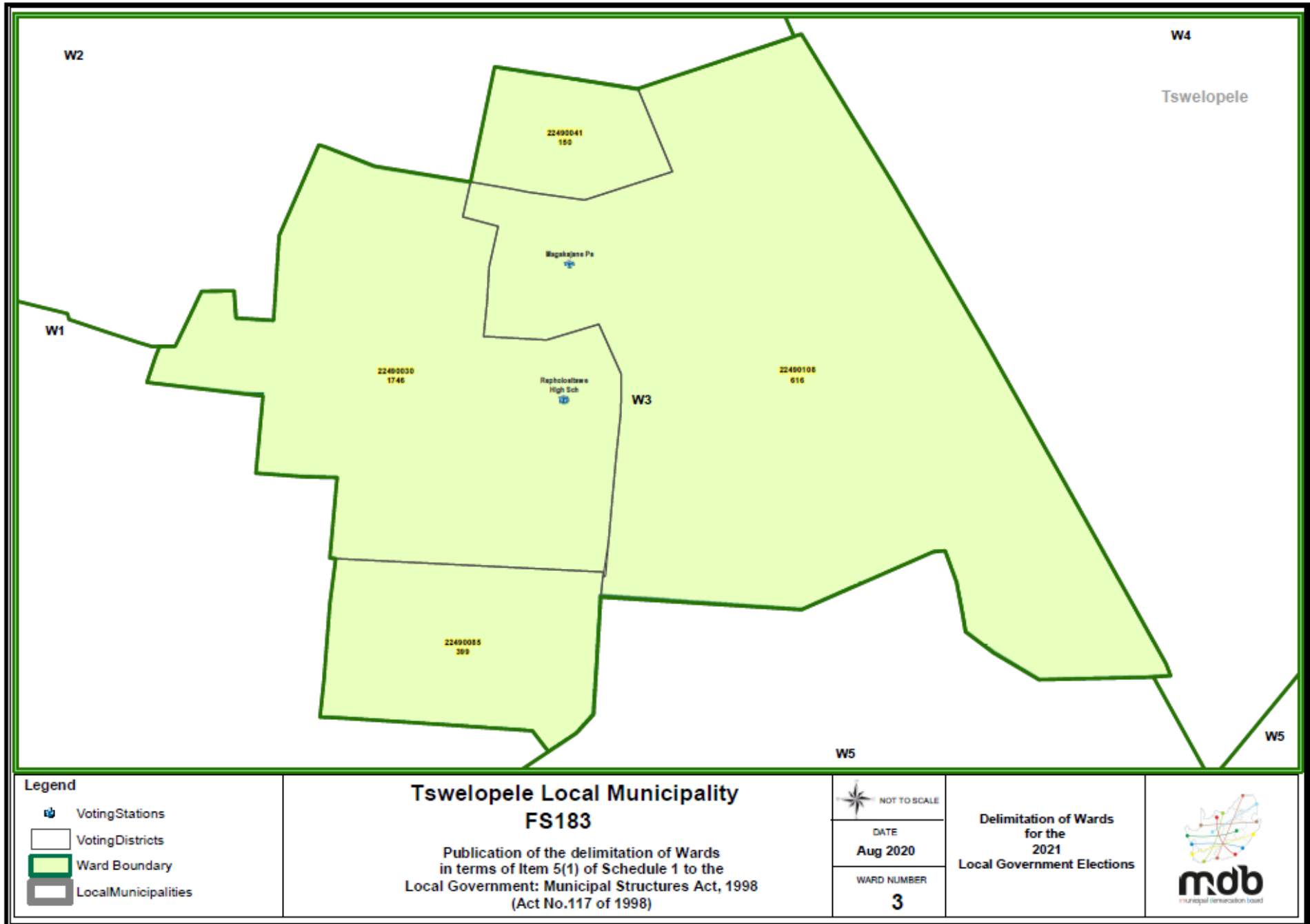
DATE

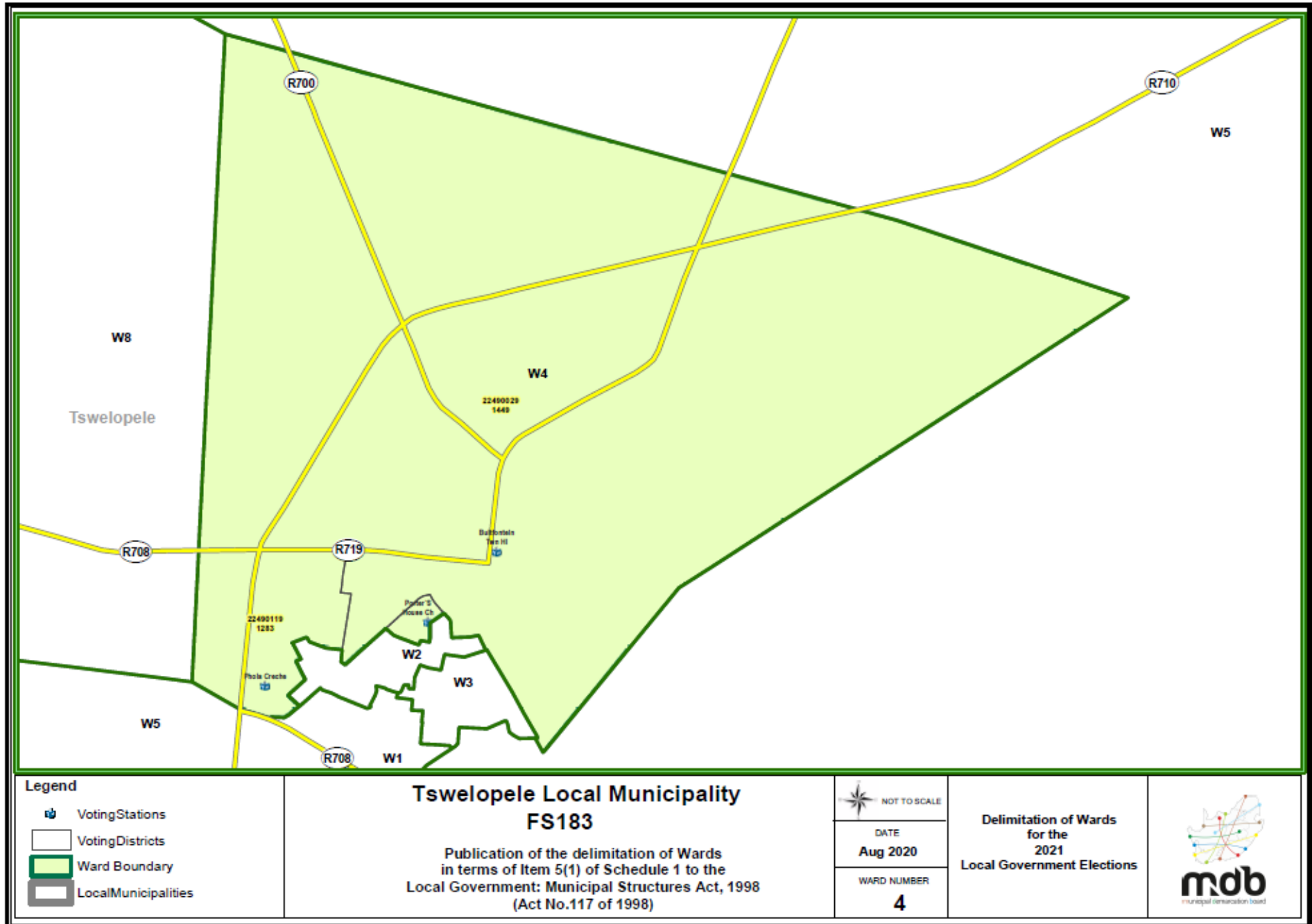


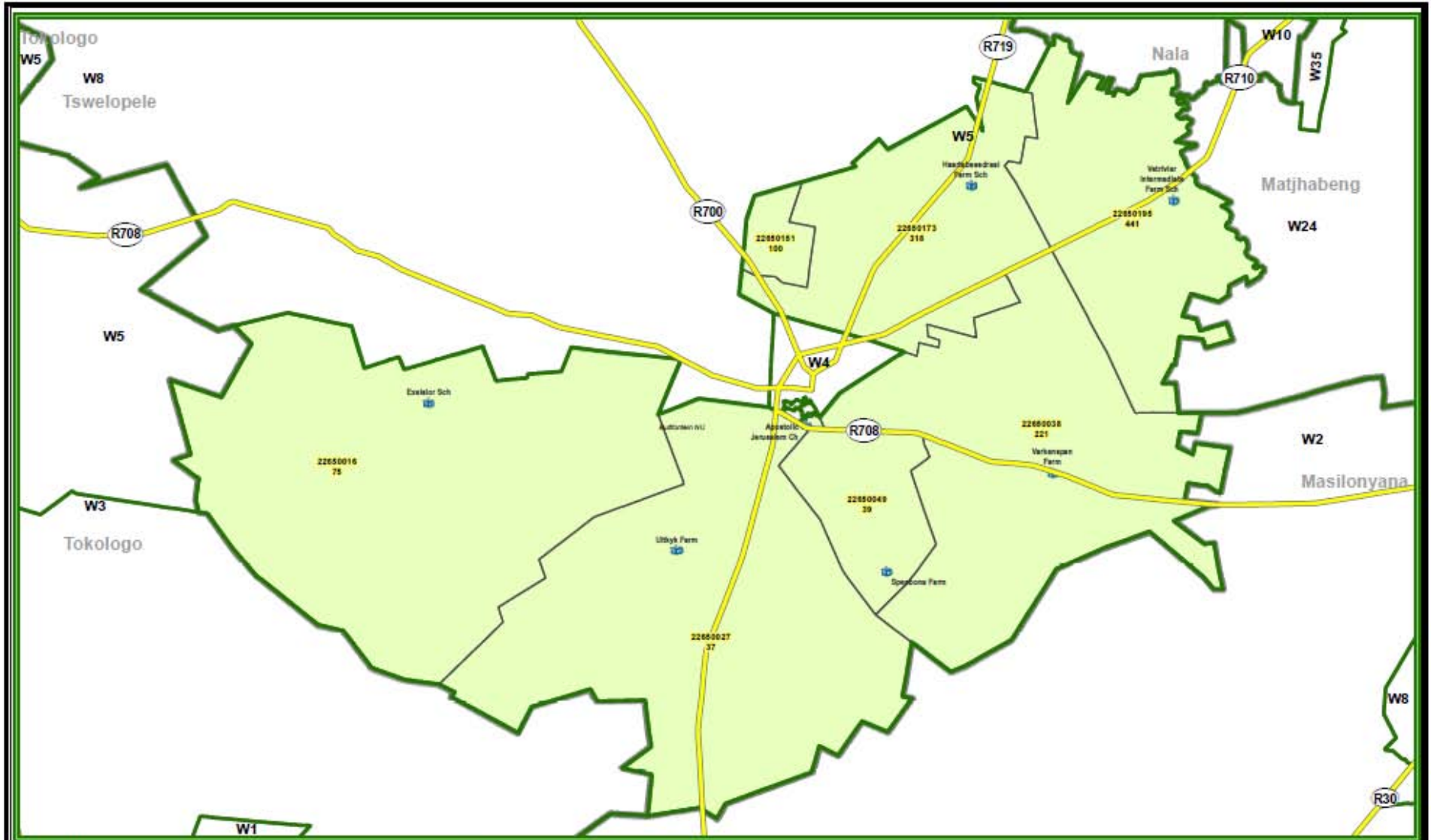
<p>Legend</p> <ul style="list-style-type: none">  Voting Stations  Voting Districts  Ward Boundary  Local Municipalities 	<p>Tswelopele Local Municipality FS183</p> <p>Publication of the delimitation of Wards in terms of Item 5(1) of Schedule 1 to the Local Government: Municipal Structures Act, 1998 (Act No.117 of 1998)</p>	<p> NOT TO SCALE</p> <p>DATE Aug 2020</p> <p>WARD NUMBER 1</p>	<p>Delimitation of Wards for the 2021 Local Government Elections</p>	
---	--	---	---	---









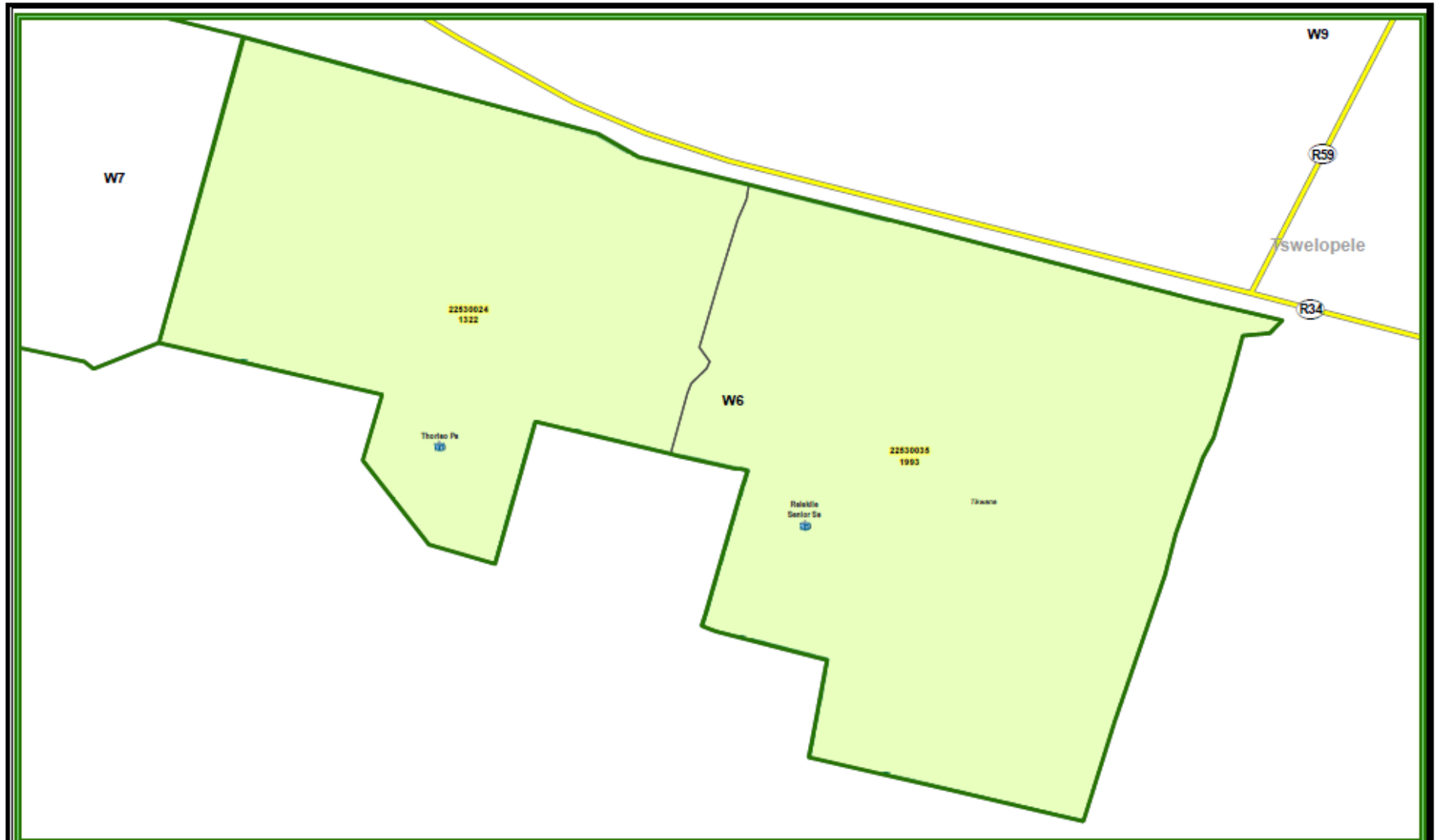
<p>Legend</p> <ul style="list-style-type: none">  Voting Stations  Voting Districts  Ward Boundary  Local Municipalities 	<p>Tswelopele Local Municipality FS183</p> <p>Publication of the delimitation of Wards in terms of Item 5(1) of Schedule 1 to the Local Government: Municipal Structures Act, 1998 (Act No.117 of 1998)</p>	<p> NOT TO SCALE</p> <p>DATE Aug 2020</p> <p>WARD NUMBER 2</p>	<p>Delimitation of Wards for the 2021 Local Government Elections</p>	 <p>mdb municipal demarcation board</p>
---	---	---	---	---









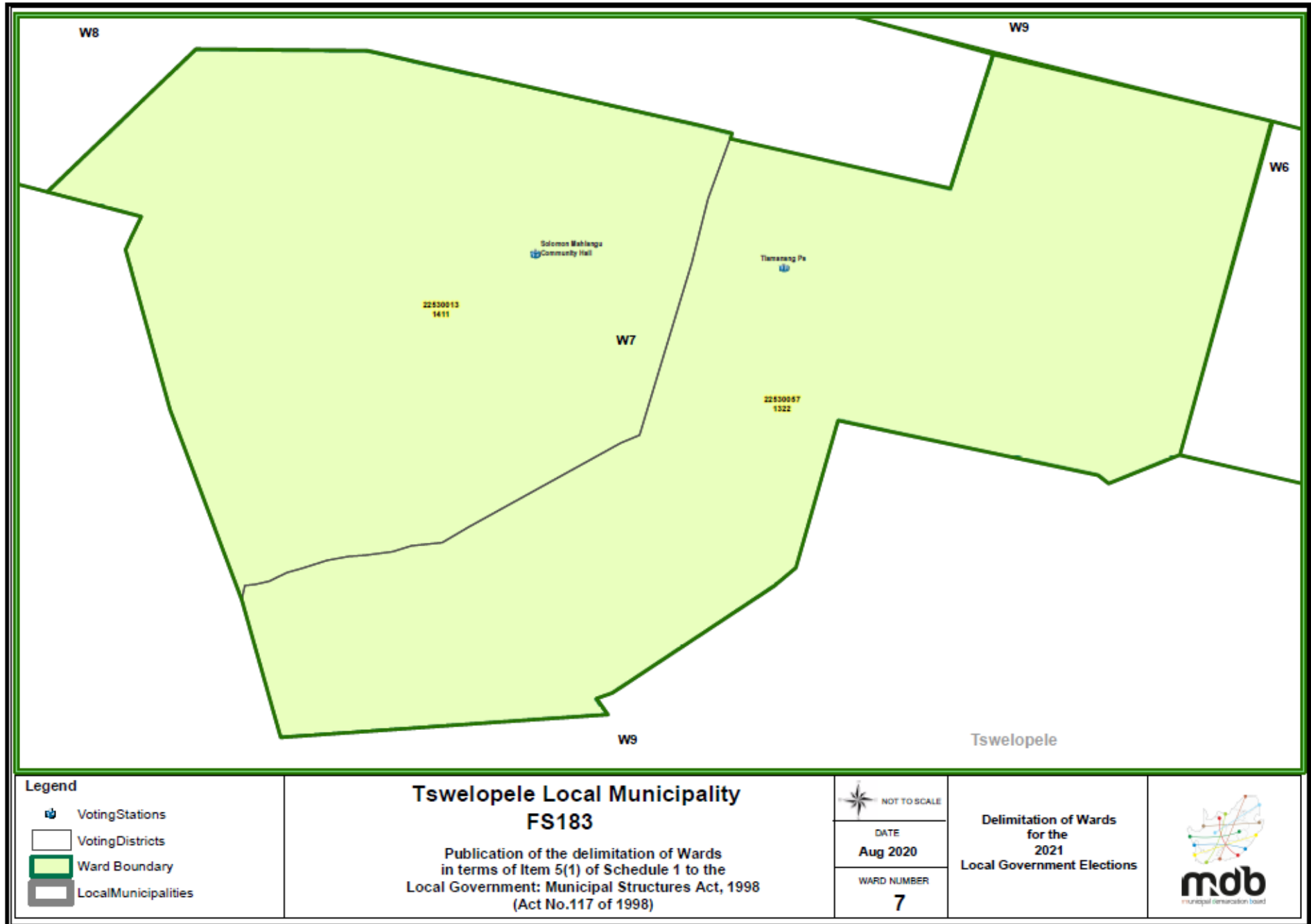


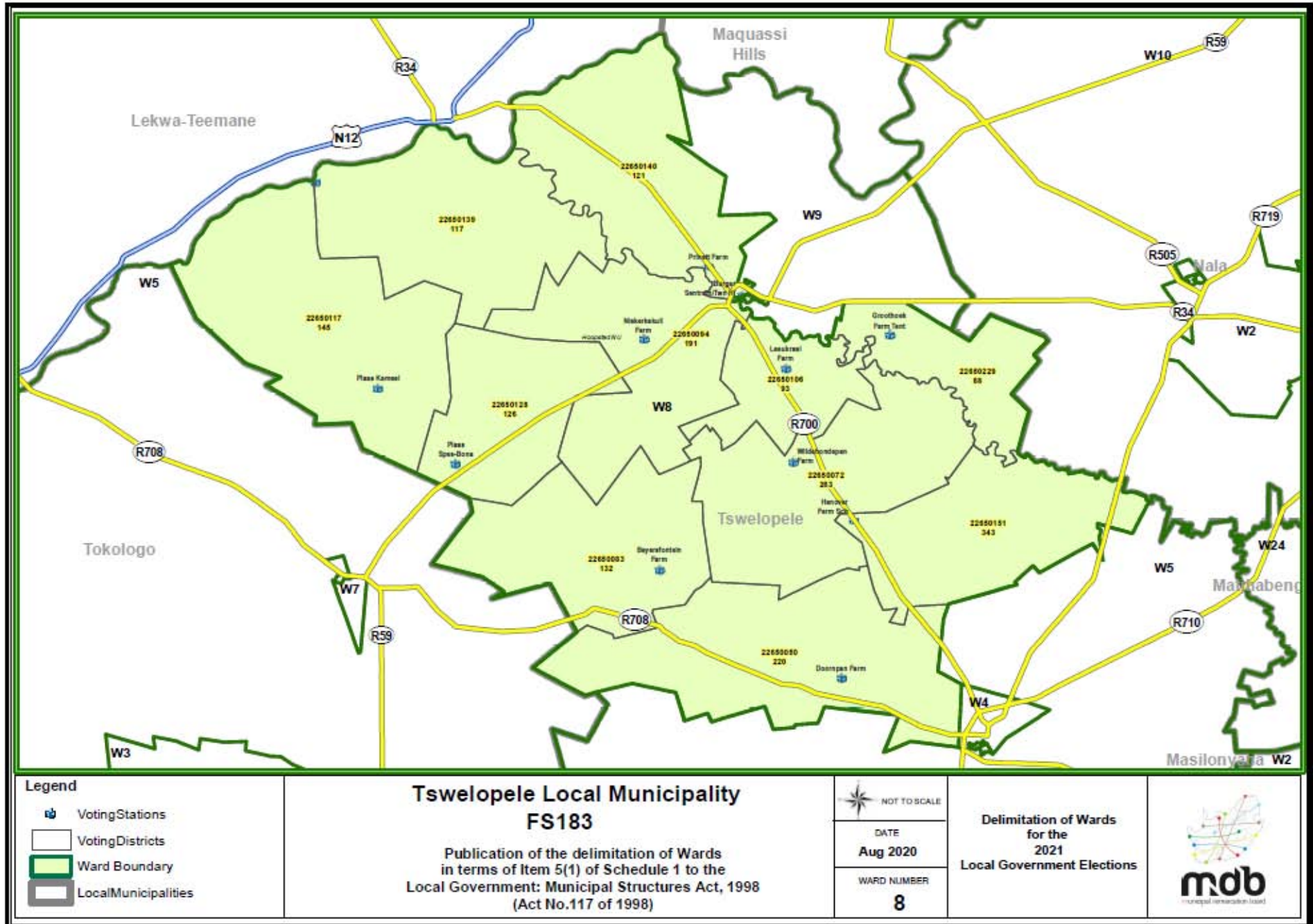


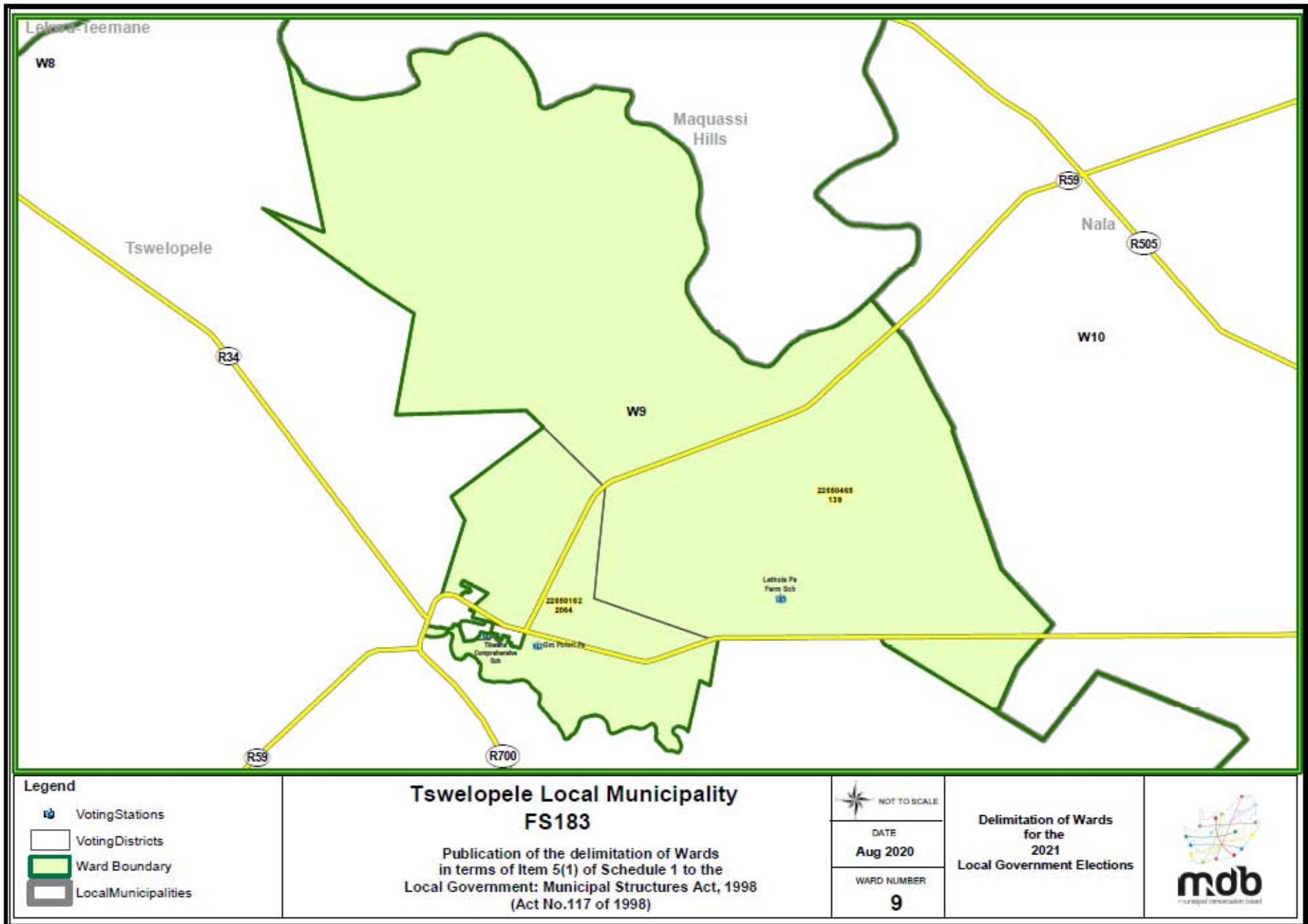
<p>Legend</p> <ul style="list-style-type: none">  Voting Stations  Voting Districts  Ward Boundary  Local Municipalities 	<p>Tswelopele Local Municipality FS183</p> <p>Publication of the delimitation of Wards in terms of Item 5(1) of Schedule 1 to the Local Government: Municipal Structures Act, 1998 (Act No.117 of 1998)</p>	<p> NOT TO SCALE</p> <p>DATE Aug 2020</p> <p>WARD NUMBER 5</p>	<p style="text-align: center;">Delimitation of Wards for the 2021 Local Government Elections</p>	 <p style="text-align: center;">mdb municipal demarcation board</p>
---	--	---	---	---



<p>Legend</p> <ul style="list-style-type: none">  Voting Stations  Voting Districts  Ward Boundary  Local Municipalities 	<p>Tswelopele Local Municipality FS183</p> <p>Publication of the delimitation of Wards in terms of Item 5(1) of Schedule 1 to the Local Government: Municipal Structures Act, 1998 (Act No.117 of 1998)</p>	<p> NOT TO SCALE</p> <p>DATE Aug 2020</p> <p>WARD NUMBER 6</p>	<p style="text-align: center;">Delimitation of Wards for the 2021 Local Government Elections</p>	 <p>mdb municipal demarcation board</p>
---	---	---	---	---







Legend	
	Voting Stations
	Voting Districts
	Ward Boundary
	Local Municipalities

Tswelopele Local Municipality
FS183
 Publication of the delimitation of Wards
 in terms of Item 5(1) of Schedule 1 to the
 Local Government: Municipal Structures Act, 1998
 (Act No.117 of 1998)

 NOT TO SCALE
DATE Aug 2020
WARD NUMBER 9

Delimitation of Wards
for the
2021
Local Government Elections

