

Provincial Gazette

Free State Province

Published by Authority

Provinsiale Koerant

Provinsie Vrystaat

Uitgegee op Gesag

NO. 51	FRIDAY, 02 OCTOBER 2020	NR.51	VRYDAG, 02 OKTOBER 2020
GENERAL NOTICES		ALGEMENE KENNISGEWINGS	
71	Municipal Demarcation Board: Delimitation of Municipal Wards in Terms of the Local Government: Municipal Structures Act, 1998. Nketoana Local Municipality FS193.....	2	

[GENERAL NOTICE NO. 71 OF 2020]

**MUNICIPAL DEMARCATION BOARD:
DELIMITATION OF MUNICIPAL WARDS IN TERMS OF THE LOCAL GOVERNMENT: MUNICIPAL STRUCTURES ACT, 1998.**

**Nketoana Local Municipality
FS193**

In terms of Item 5 (1) of Schedule 1 to the Local Government: Municipal Structures Act, 1998 (Act No. 117 of 1998) (the Act) the Municipal Demarcation Board hereby publishes its delimitation of wards for the above-mentioned municipality. Particulars of the delimitation are listed in the Schedule.

In terms of Item 5 (2) of Schedule 1 to the Act, any person aggrieved by the delimitation may, within 14 days of publication of this notice, submit objections in writing to:

The Municipal Demarcation Board
Private Bag X123
Centurion
0046

Fax: 086 5248643
Email: registry@demarcation.org.za

The attached form MDB 5 must please be used to object. The form is also available on www.demarcation.org.za.

**MR THABO MANYONI
CHAIRPERSON: MUNICIPAL DEMARCATION BOARD**

SCHEDULE

In terms of section 18(3) of the Local Government: Municipal Structures Act, 1998 (Act No. 117 of 1998), the MEC responsible for local government has determined that the municipal council consists of **18** councillors.

After having consulted the Independent Electoral Commission, The Municipal Demarcation Board has delimited the municipality into **9** wards in terms of Schedule 1 of the Act.

The number of registered voters in each ward does not vary by more than fifteen percent from the norm. The norm was determined by dividing the total number of voters on the municipal segment of the national common voters roll, namely **29840** voters on 5 March 2019, by the number of wards in the municipality.

The schedule for each ward and a map of each ward is attached. In case of a discrepancy between the map and this schedule, the map will prevail.

The ward numbers, the voting districts and voting stations in each ward, and the number of voters are as follows:

Ward 1 comprises of a total of 3555 registered voters.		
MIN VOTERS 2818	NORM 3315	MAX VOTERS 3812
VOTING DISTRICT No.	VOTING STATION NAME	NUMBER OF VOTERS SPLIT VD
22430326	SEMOMOTELA SCHOOL	102
22310020	IKAHENG - ZAKHENI SECONDARY SCHOOL	1918
22310064	KOPANO ITHUTENG INTERMEDIATE INDEPENDENT S	148
22430247	ZWARTFONTEIN FARM SCHOOL	130
22310019	MAMAFUBEDU COMMUNITY HALL	1123
22430236	DAMPLAAS	134

Ward 2 comprises of a total of 3730 registered voters.			
MIN VOTERS 2818		NORM 3315	
		MAX VOTERS 3812	
VOTING DISTRICT No.	VOTING STATION NAME	NUMBER OF VOTERS	SPLIT VD
22310042	KWETLISONG SECONDARY SCHOOL	554	
22310031	MAMAFUBEDU PRIMARY SCHOOL	1366	
22310053	TSWELOPELE EDUCARE	1810	
Ward 3 comprises of a total of 3526 registered voters.			
MIN VOTERS 2818		NORM 3315	
		MAX VOTERS 3812	
VOTING DISTRICT No.	VOTING STATION NAME	NUMBER OF VOTERS	SPLIT VD
22250012	FATENG SATHUTO PRIMARY SCHOOL	1393	
22430371	PHELLAPEDI FARM PRIMARY SCHOOL	66	
22250056	JERUSALEM CHURCH OF GOD	992	
22250023	ROMAN CATHOLIC CHURCH	986	
22430270	BLOEMHOEK PLAAS	89	
Ward 4 comprises of a total of 3149 registered voters.			
MIN VOTERS 2818		NORM 3315	
		MAX VOTERS 3812	
VOTING DISTRICT No.	VOTING STATION NAME	NUMBER OF VOTERS	SPLIT VD
22430225	SKERPPUNT INTERMEDIATE FARM SCHOOL	179	
22430012	TENT AT PAUCI FLORA FARM	76	
22250034	JJ GROENEWOUD	500	
22250045	THUTO TSEBO PRIMARY SCHOOL	1337	
22250067	SHADOW OF HIS WINGS APOSTOLIC CENTRE	1057	
Ward 5 comprises of a total of 2973 registered voters.			
MIN VOTERS 2818		NORM 3315	
		MAX VOTERS 3812	
VOTING DISTRICT No.	VOTING STATION NAME	NUMBER OF VOTERS	SPLIT VD
22400121	EMDEN FARM SCHOOL	221	
22430258	DIMO PF SCHOOL	110	
22400110	MISPA FARM SCHOOL 232	243	
22400086	SCHLESWIG HOLSTEIN	38	
22140032	ARLINGTON HALL	93	
22140021	APOSTOLIC FAITH MISSION CHURCH	754	
22140010	LERATSWANA COMMUNITY HALL	1458	
22430269	ANGORA FARM BARN	56	

Ward 6	comprises of a total of 3345	registered voters.
MIN VOTERS 2818	NORM 3315	MAX VOTERS 3812

VOTING DISTRICT No.	VOTING STATION NAME	NUMBER OF VOTERS	SPLIT VD
22330123	RETLAPHELA DAY-CARE CENTRE	705	
22430157	PAARDEHOEK FARM	36	
22430304	BRAHEM HALL	85	
22430315	SUSANNASKOP FARM	178	
22330044	REITZ TOWN HALL	1636	
22330077	THUSANANG DAYCARE CENTRE	705	

Ward 7	comprises of a total of 2847	registered voters.
MIN VOTERS 2818	NORM 3315	MAX VOTERS 3812

VOTING DISTRICT No.	VOTING STATION NAME	NUMBER OF VOTERS	SPLIT VD
22330033	PETSANA COMMUNITY HALL	975	
22330088	NKETOANA COMMUNITY SERVICES BUILDING	247	
22330099	LEIFO-IZIKO COMBINED SCHOOL	579	
22430191	BEYERSGIFT FARM SCHOOL	197	
22430214	BLYDSCHAP (BULTHOEK) HALL	179	
22400187	DANIELSRUS POSKANTOOR	279	
22430203	KLEINWATER INTERMEDIATE FARM SCHOOL	191	
22330022	PHINDUZAME INTERMEDIATE SCHOOL	200	Y

Ward 8	comprises of a total of 2950	registered voters.
MIN VOTERS 2818	NORM 3315	MAX VOTERS 3812

VOTING DISTRICT No.	VOTING STATION NAME	NUMBER OF VOTERS	SPLIT VD
22330066	MAXIMA BIBLE CHURCH	627	
22330055	REATILE INTERMEDIATE SCHOOL	500	Y
22330022	PHINDUZAME INTERMEDIATE SCHOOL	1823	Y

Ward 9 comprises of a total of 3765 registered voters.

MIN VOTERS 2818

NORM 3315

MAX VOTERS 3812

VOTING DISTRICT No.	VOTING STATION NAME	NUMBER OF VOTERS SPLIT VD	
22430124	EMAMMOHO PRIMARY SCHOOL	191	
22430135	SEPHESHA PRIMARY FARM SCHOOL	214	
22430146	SILO FARM	89	
22330112	KGOTSO UXOLO SECONDARY SCHOOL	717	
22330055	REATILE INTERMEDIATE SCHOOL	624	Y
22330011	EAGLES OF LIVING	1930	

**FORM MDB5
WARD DELIMITATION**

**OBJECTION IN TERMS OF ITEM 5(2) OF SCHEDULE 1 TO THE
LOCAL GOVERNMENT: MUNICIPAL STRUCTURES ACT, 1998**

Name of municipality

.....

Municipal Code

Name of aggrieved person/institution:

.....

Contact Person:

.....

Address:

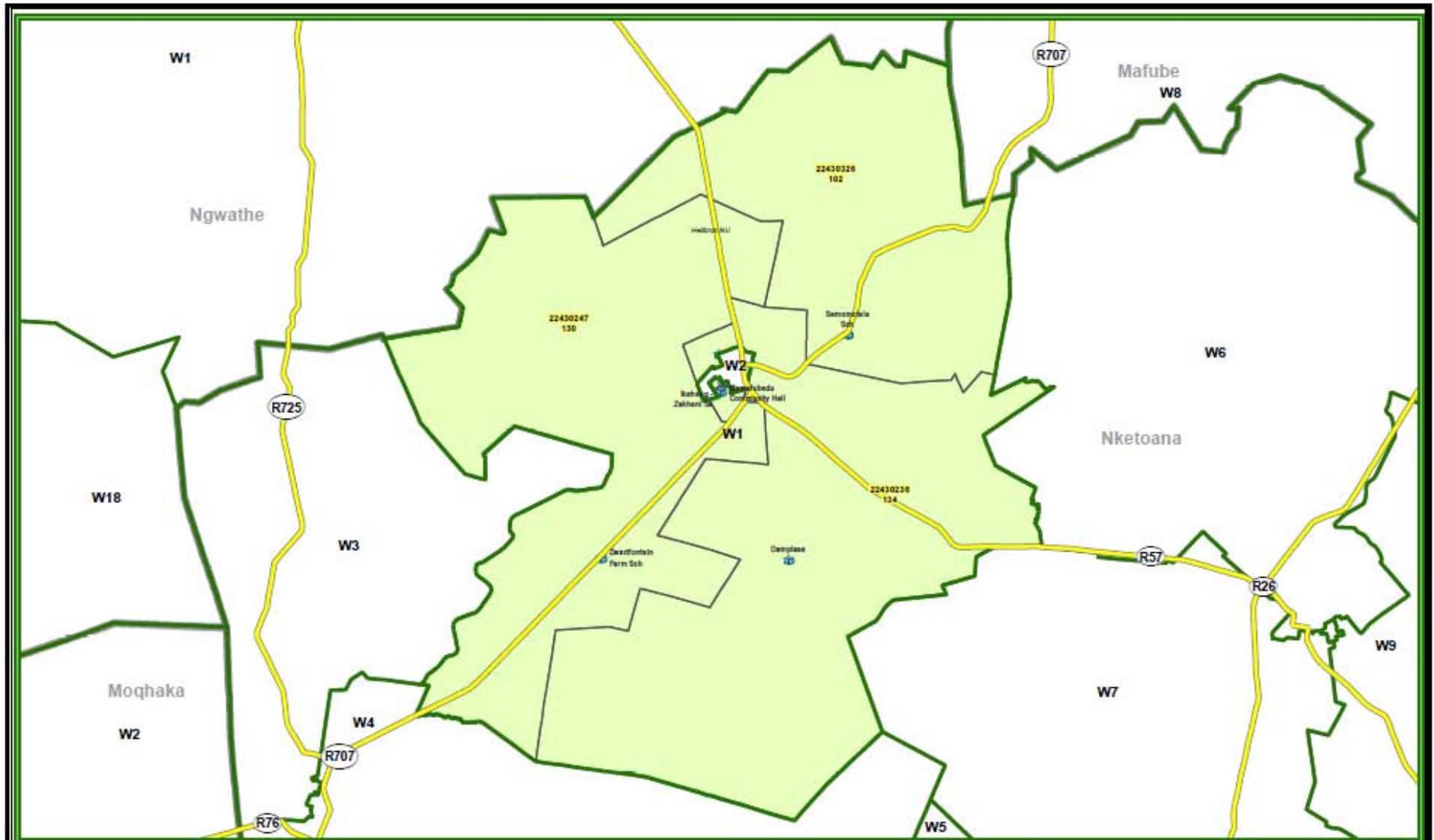
.....

Tel.: **Cell Number:**

Email Address:

.....

.....



Legend

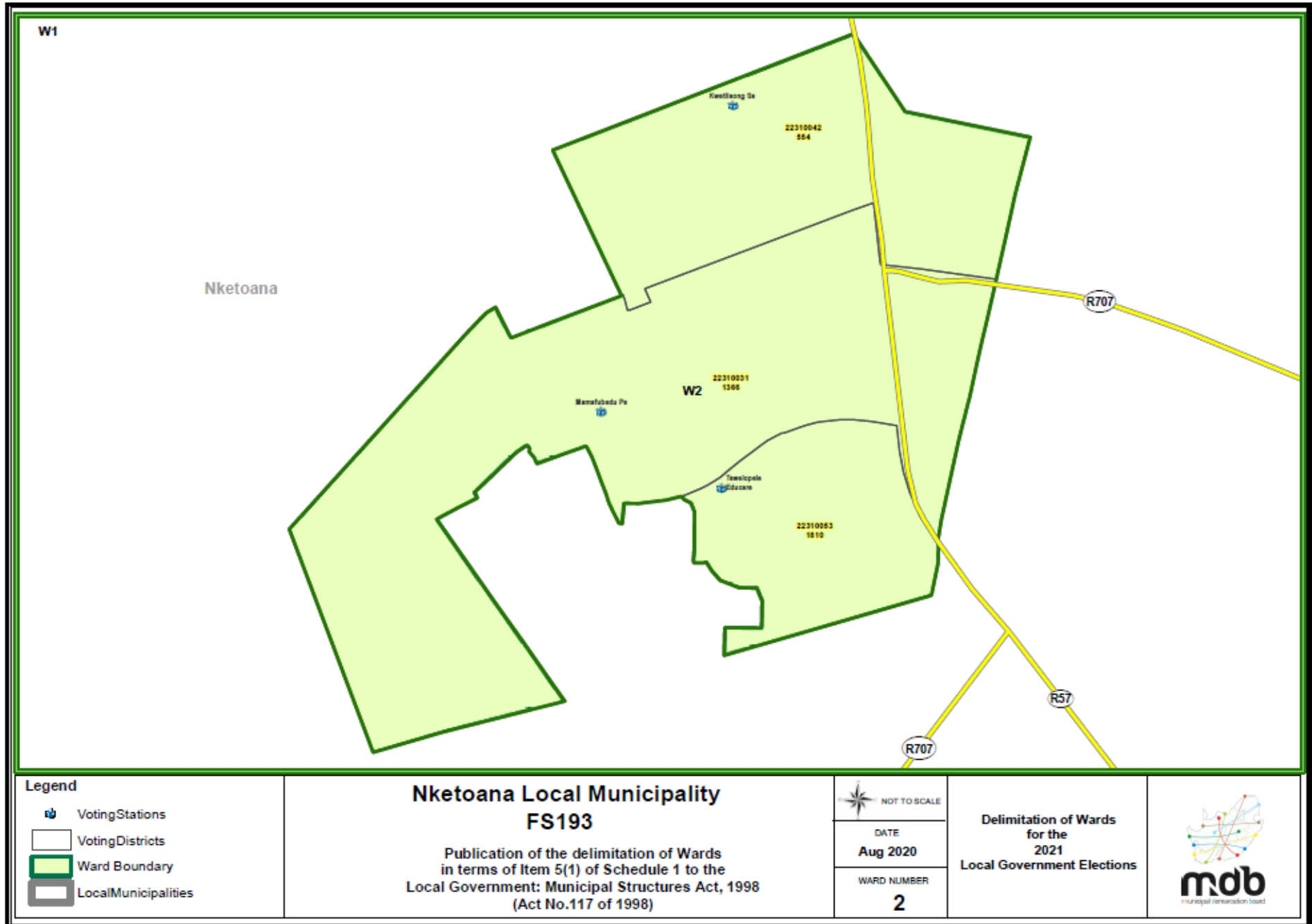
	Voting Stations
	Voting Districts
	Ward Boundary
	Local Municipalities

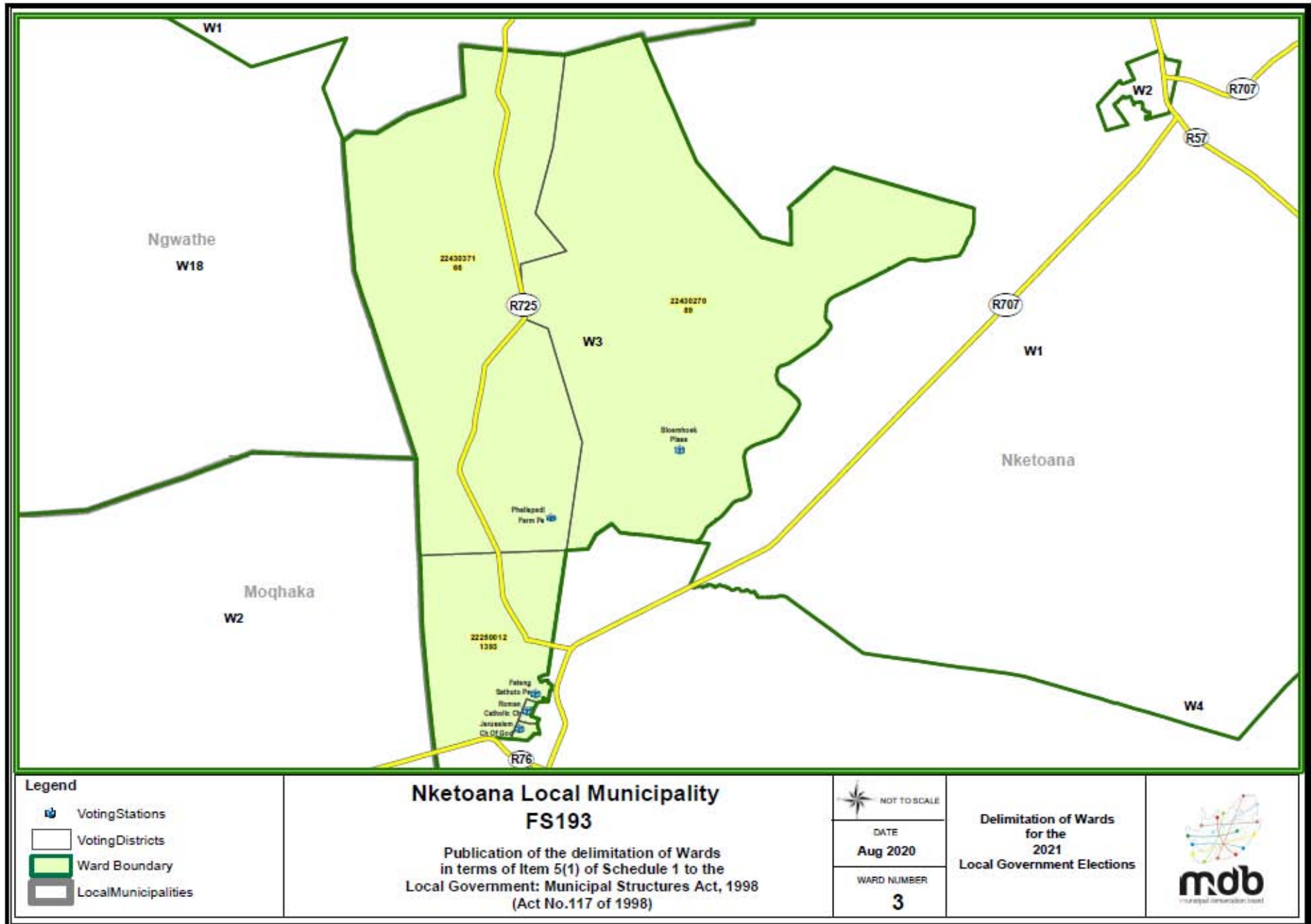
Nketoana Local Municipality
FS193
 Publication of the delimitation of Wards
 in terms of Item 5(1) of Schedule 1 to the
 Local Government: Municipal Structures Act, 1998
 (Act No.117 of 1998)

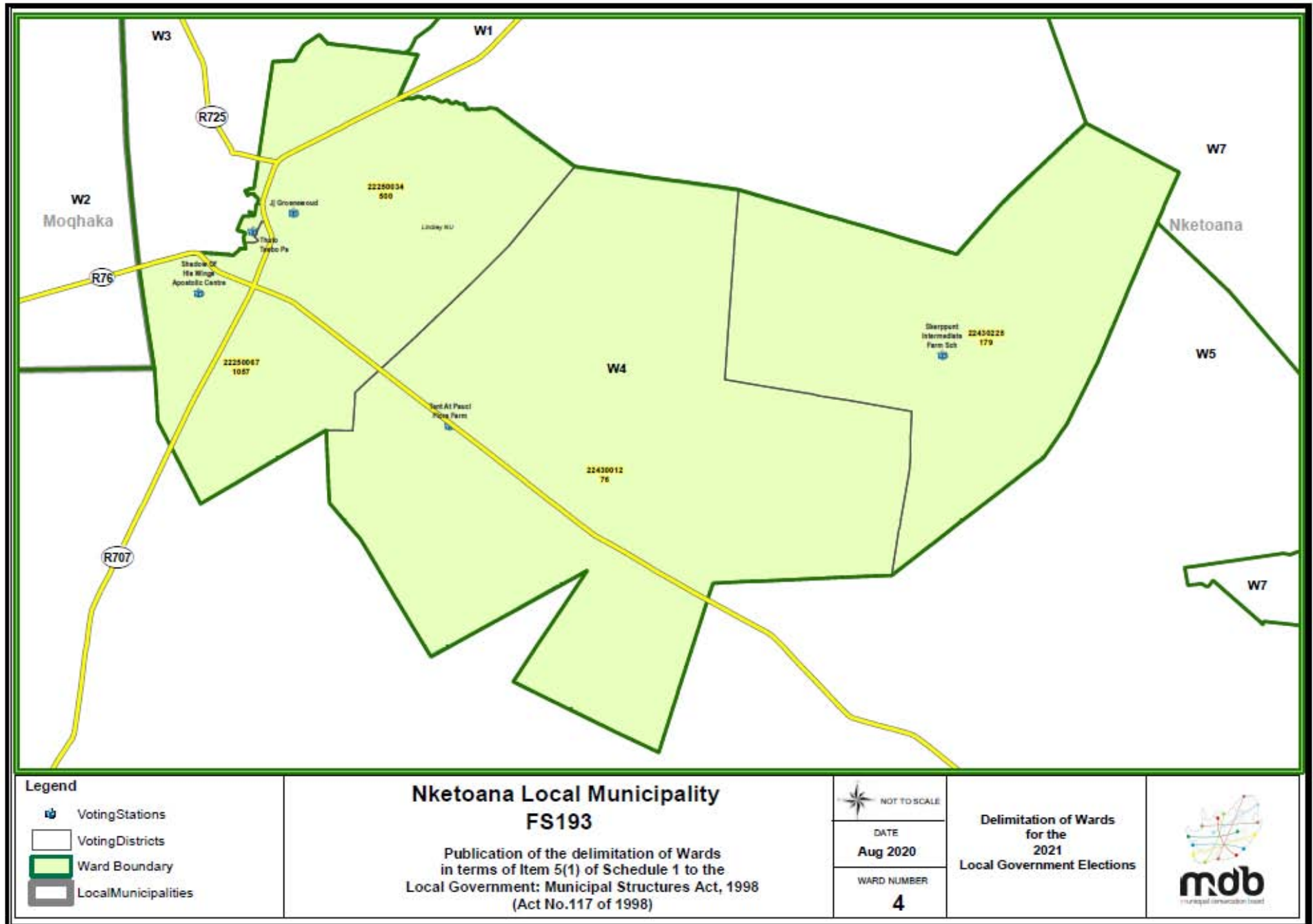
NOT TO SCALE
DATE Aug 2020
WARD NUMBER 1

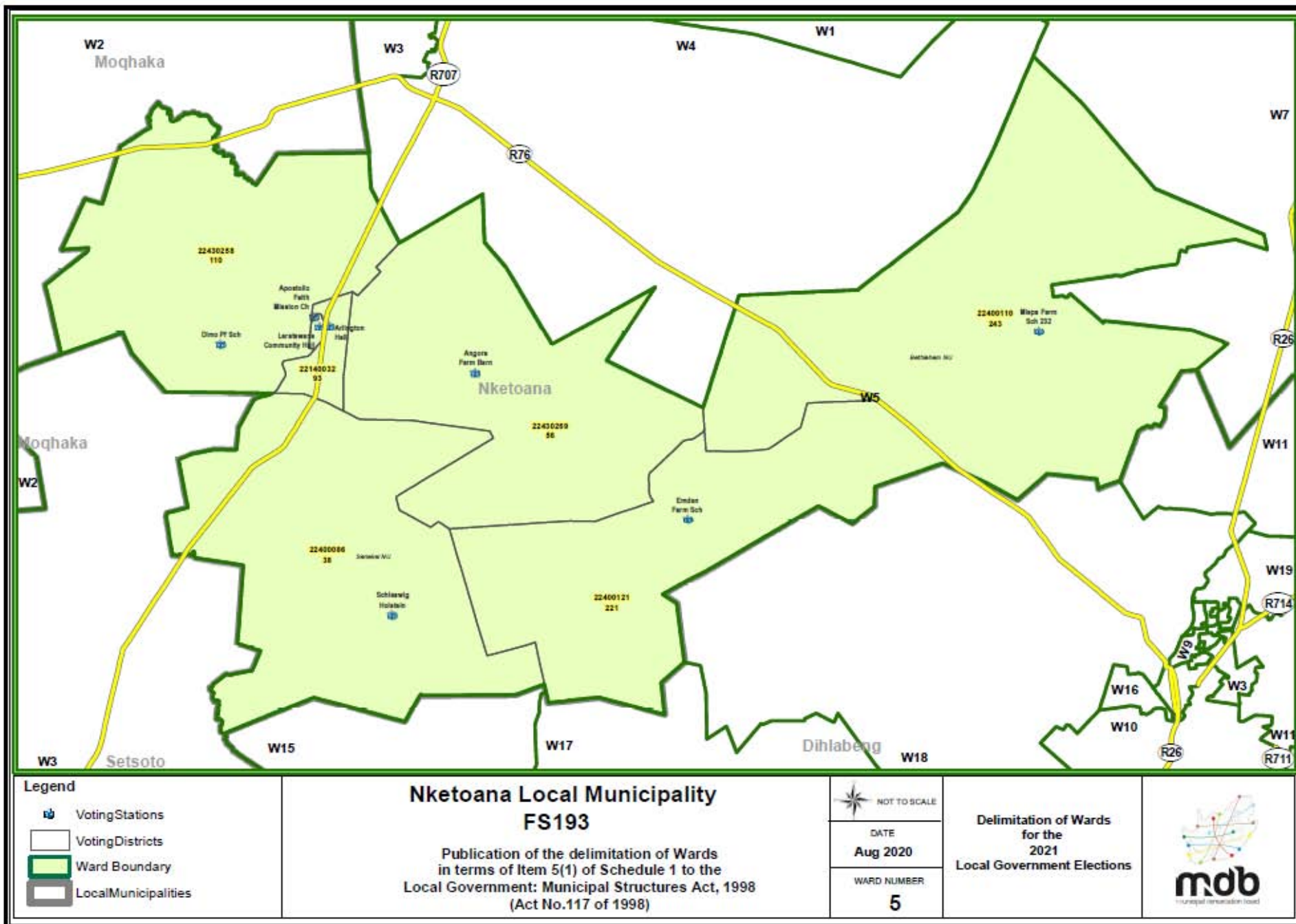
Delimitation of Wards
for the
2021
Local Government Elections

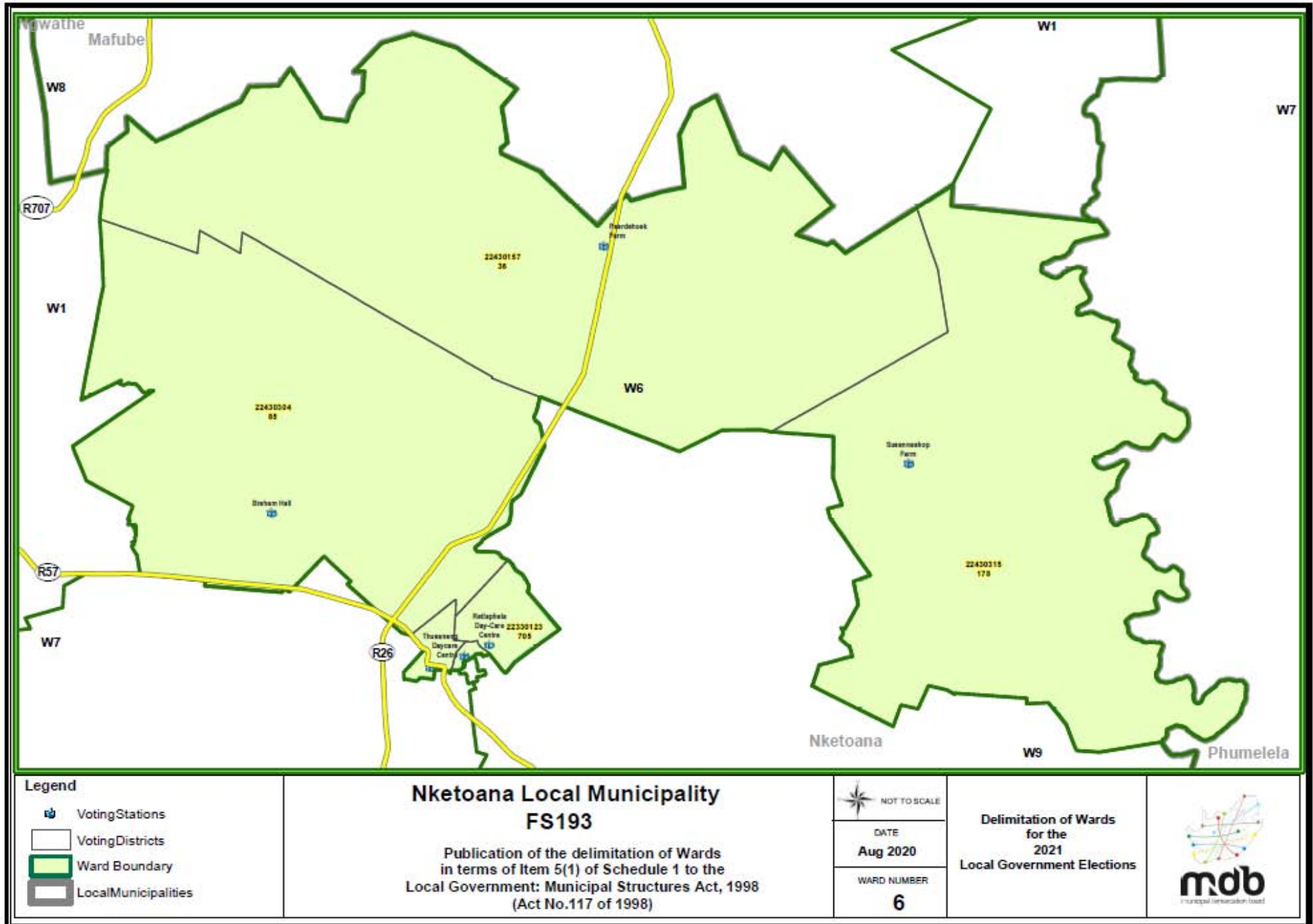


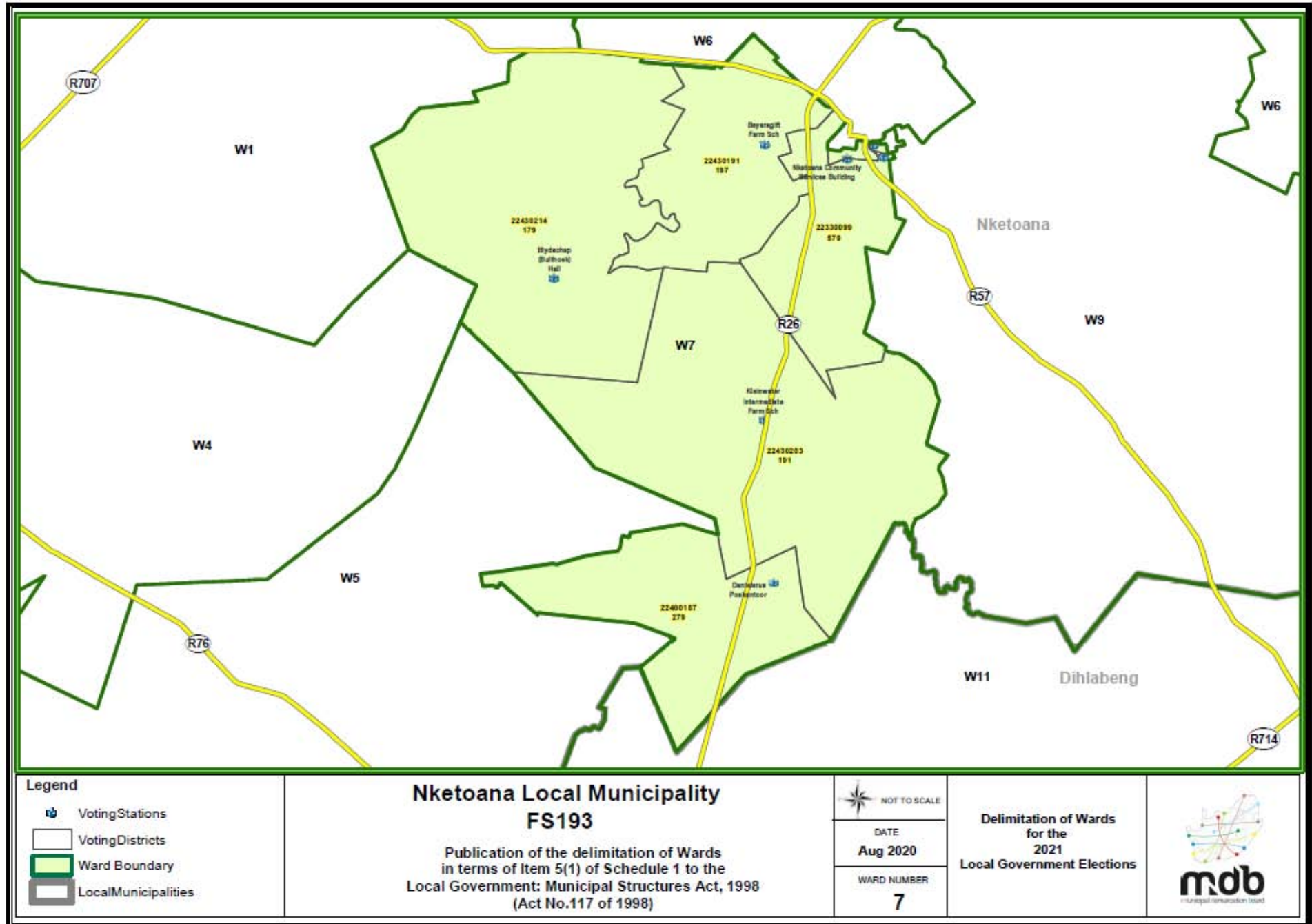


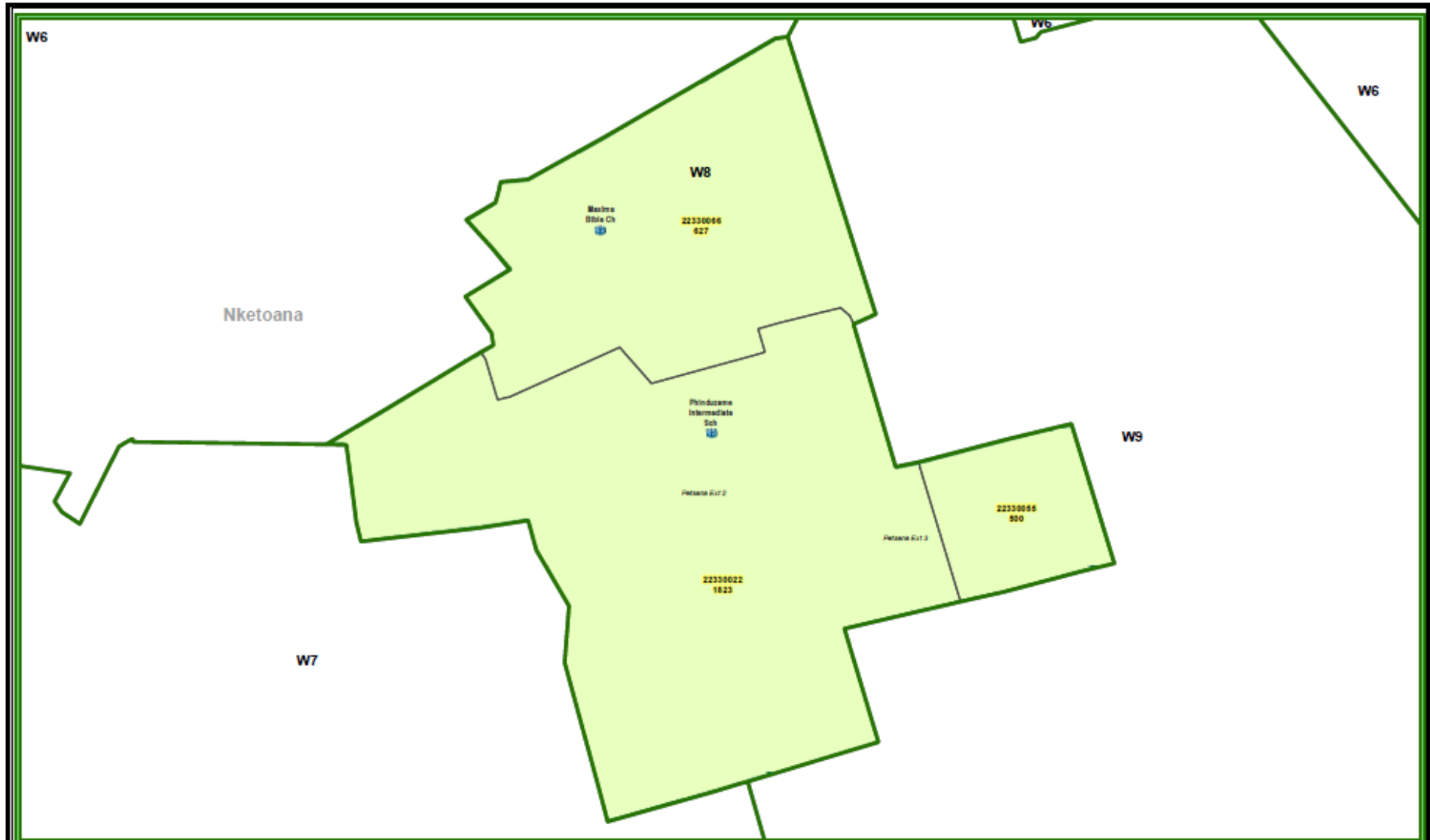


















<p>Legend</p> <ul style="list-style-type: none">  Voting Stations  Voting Districts  Ward Boundary  Local Municipalities 	<p>Nketoana Local Municipality FS193</p> <p>Publication of the delimitation of Wards in terms of Item 5(1) of Schedule 1 to the Local Government: Municipal Structures Act, 1998 (Act No.117 of 1998)</p>	<p> NOT TO SCALE</p> <p>DATE Aug 2020</p> <p>WARD NUMBER 8</p>	<p>Delimitation of Wards for the 2021 Local Government Elections</p>	 <p>mdb municipal demarcation board</p>
---	--	---	---	---

