

Provincial Gazette

Free State Province

Published by Authority

Provinsiale Koerant

Provinsie Vrystaat

Uitgegee op Gesag

NO. 53	FRIDAY, 02 OCTOBER 2020	NR. 53	VRYDAG, 02 OKTOBER 2020
GENERAL NOTICES		ALGEMENE KENNISGEWINGS	
73	Municipal Demarcation Board: Delimitation of Municipal Wards in Terms of the Local Government: Municipal Structures Act, 1998. Phumelela Local Municipality FS195.....		2

[GENERAL NOTICE NO. 73 OF 2020]

**MUNICIPAL DEMARCATION BOARD:
DELIMITATION OF MUNICIPAL WARDS IN TERMS OF THE LOCAL GOVERNMENT: MUNICIPAL STRUCTURES ACT, 1998.**

**Phumelela Local Municipality
FS195**

In terms of Item 5 (1) of Schedule 1 to the Local Government: Municipal Structures Act, 1998 (Act No. 117 of 1998) (the Act) the Municipal Demarcation Board hereby publishes its delimitation of wards for the above-mentioned municipality. Particulars of the delimitation are listed in the Schedule.

In terms of Item 5 (2) of Schedule 1 to the Act, any person aggrieved by the delimitation may, within 14 days of publication of this notice, submit objections in writing to:

The Municipal Demarcation Board
Private Bag X123
Centurion
0046

Fax: 086 5248643
Email: registry@demarcation.org.za

The attached form MDB 5 must please be used to object. The form is also available on www.demarcation.org.za.

**MR THABO MANYONI
CHAIRPERSON: MUNICIPAL DEMARCATION BOARD**

SCHEDULE

In terms of section 18(3) of the Local Government: Municipal Structures Act, 1998 (Act No. 117 of 1998), the MEC responsible for local government has determined that the municipal council consists of **16** councillors.

After having consulted the Independent Electoral Commission, The Municipal Demarcation Board has delimited the municipality into **8** wards in terms of Schedule 1 of the Act.

The number of registered voters in each ward does not vary by more than fifteen percent from the norm. The norm was determined by dividing the total number of voters on the municipal segment of the national common voters roll, namely **25210** voters on 5 March 2019, by the number of wards in the municipality.

The schedule for each ward and a map of each ward is attached. In case of a discrepancy between the map and this schedule, the map will prevail.

The ward numbers, the voting districts and voting stations in each ward, and the number of voters are as follows:

Ward 1	comprises of a total of 2991 registered voters.	
MIN VOTERS 2679	NORM 3151	MAX VOTERS 3623
VOTING DISTRICT No.	VOTING STATION NAME	NUMBER OF VOTERS SPLIT VD
22290027	MEMEL PRIMARY SCHOOL	1064
22290016	MEMEL PUBLIC SCHOOL	1423
22290049	ZAMANI FULL GOSPEL	504

Ward 2	comprises of a total of 3554	registered voters.	
MIN VOTERS 2679		NORM 3151	MAX VOTERS 3623

VOTING DISTRICT No.	VOTING STATION NAME	NUMBER OF VOTERS	SPLIT VD
22380083	THE APOSTOLIC CHURCH OF ZION IN JERUSALEM	673	
22380050	ASSEMBLIES CHURCH	1824	
22380027	THEMBIMFUNDO SCHOOL	1057	

Ward 3	comprises of a total of 3487	registered voters.	
MIN VOTERS 2679		NORM 3151	MAX VOTERS 3623

VOTING DISTRICT No.	VOTING STATION NAME	NUMBER OF VOTERS	SPLIT VD
22380072	GLODEL INTERMEDIATE SCHOOL	220	
22380061	THEMBALIHLE MUNICIPAL OFFICES	1006	Y
22380049	VREDE TOWN HALL	1614	
22430382	TENT AT EXT4	647	

Ward 4	comprises of a total of 3423	registered voters.	
MIN VOTERS 2679		NORM 3151	MAX VOTERS 3623

VOTING DISTRICT No.	VOTING STATION NAME	NUMBER OF VOTERS	SPLIT VD
22380016	EVUNGWINI SECONDARY SCHOOL	1798	
22380038	MHLABUNZIMA COMMUNITY HALL	1310	
22380061	THEMBALIHLE MUNICIPAL OFFICES	315	Y

Ward 5	comprises of a total of 3087	registered voters.	
MIN VOTERS 2679		NORM 3151	MAX VOTERS 3623

VOTING DISTRICT No.	VOTING STATION NAME	NUMBER OF VOTERS	SPLIT VD
22390062	TSWELOPELO PRE-SCHOOL	517	
22400312	LINCOLNSHIRE FARM SCHOOL	89	
22400301	ALMA PRIMARY SCHOOL	340	
22400299	SOLFERINO PRIMARY SCHOOL	223	
22400277	TENT AT VERKYKERSKOP FARM NEXT TO THE SHOPS	377	
22400266	TENT AT GEORGESKRAAL FARM	248	
22400109	VAALKOP PRIMARY SCHOOL	210	
22400345	TENT AT MERINODAL	198	
22390040	SDUDU COMMUNITY HALL	300	Y
22400480	HLOMISA SCHOOL	383	
22430360	TENT AT DINASDEEL FARM	79	
22430089	TENT AT PRESENTSKRAAL	123	

Ward 6	comprises of a total of 2837	registered voters.
MIN VOTERS 2679	NORM 3151	MAX VOTERS 3623

VOTING DISTRICT No.	VOTING STATION NAME	NUMBER OF VOTERS	SPLIT VD
22390028	IPHONDLE HIGH SCHOOL	1076	
22390039	EZENZELENI COMMUNITY HALL	200	Y
22390051	REFENG KGOTSO PRE SCHOOL	1184	
22390040	SDUDU COMMUNITY HALL	377	Y

Ward 7	comprises of a total of 3137	registered voters.
MIN VOTERS 2679	NORM 3151	MAX VOTERS 3623

VOTING DISTRICT No.	VOTING STATION NAME	NUMBER OF VOTERS	SPLIT VD
22390017	WARDEN TOWN HALL	1109	
22400165	PAARDEPLAAS	210	
22430102	BOOMSTRAAT FARM	170	
22430113	OUDEWONING PRIMARY SCHOOL	187	
22390039	EZENZELENI COMMUNITY HALL	1461	Y

Ward 8	comprises of a total of 2694	registered voters.
MIN VOTERS 2679	NORM 3151	MAX VOTERS 3623

VOTING DISTRICT No.	VOTING STATION NAME	NUMBER OF VOTERS	SPLIT VD
22290050	ST STEPHEN GENERAL APOSTOLIC CHURCH	478	
22430034	TENT AT BOOMPIE-ALLEAN	60	
22430045	AANVANG FARM	201	
22290038	ESIZIBENI SECONDARY SCHOOL	1032	
22430348	TENT AT ROBERSDRIFT FARM	108	
22430281	UITZIEN INTERMEDIATE FARM SCHOOL	225	
22430078	SEEKOEVLLEIPOORT GAME RESERVE	57	
22430056	TENT AT TWEEDGEELUK FARM	242	
22430090	TENT AT COUNTY CLAIRE	224	
22430067	TENT AT KOEFONTEIN	67	

**FORM MDB5
WARD DELIMITATION**

**OBJECTION IN TERMS OF ITEM 5(2) OF SCHEDULE 1 TO THE
LOCAL GOVERNMENT: MUNICIPAL STRUCTURES ACT, 1998**

Name of municipality

.....

Municipal Code

Name of aggrieved person/institution:

.....

Contact Person:

.....

Address:

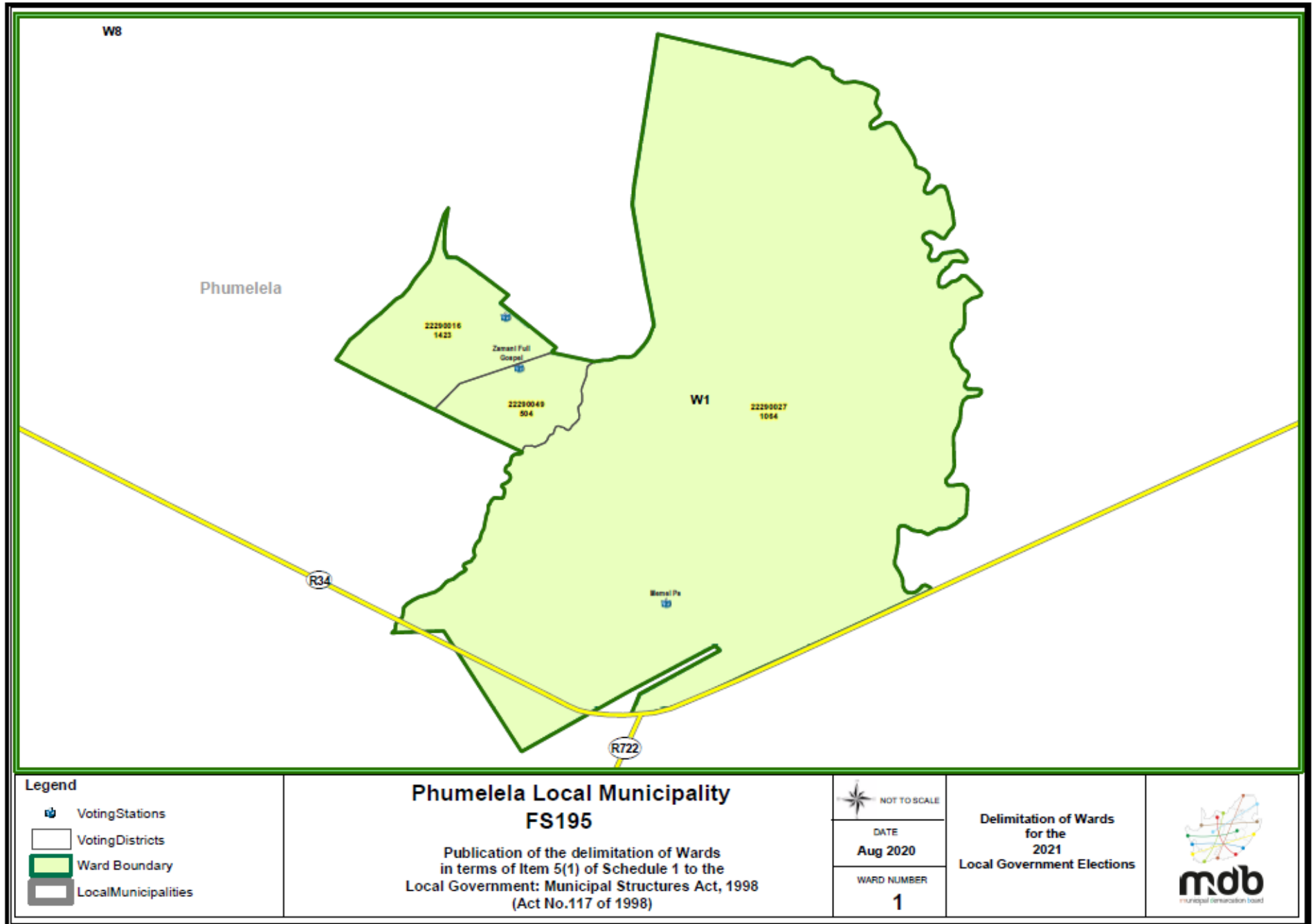
.....

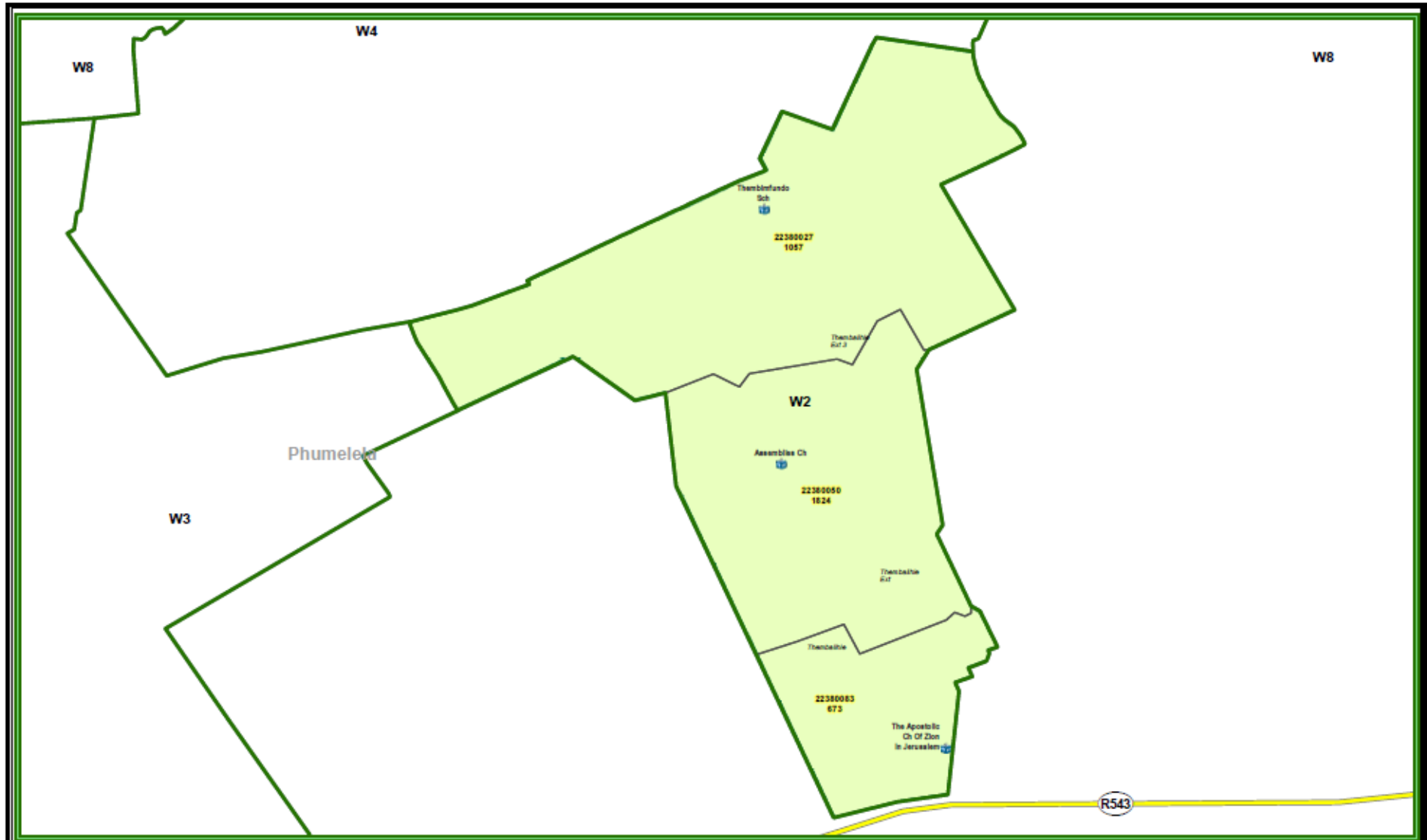
Tel.: **Cell Number:**

Email Address:

.....

.....





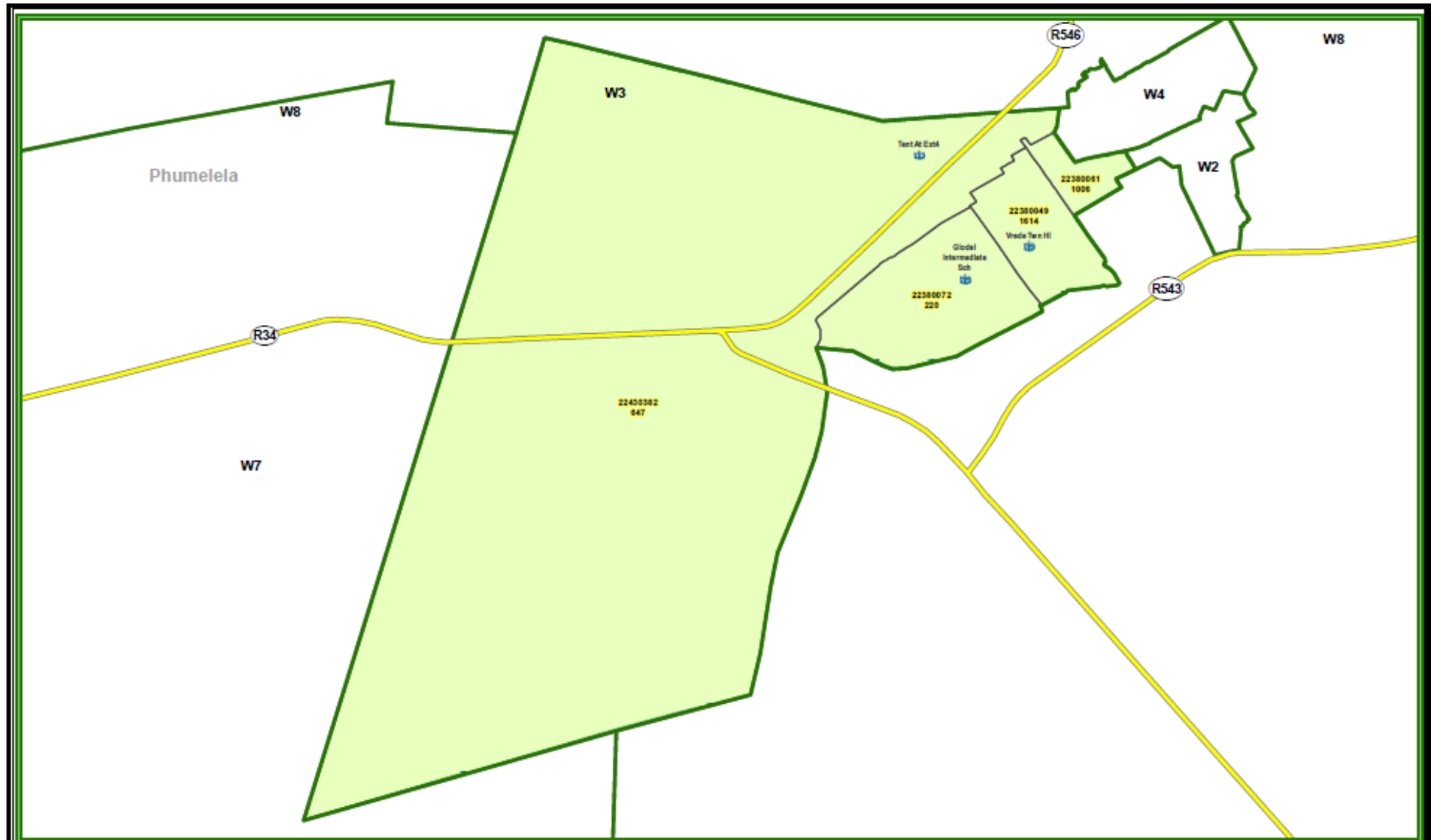
Legend	
	Voting Stations
	Voting Districts
	Ward Boundary
	Local Municipalities







Phumelela Local Municipality
FS195
 Publication of the delimitation of Wards
 in terms of Item 5(1) of Schedule 1 to the
 Local Government: Municipal Structures Act, 1998
 (Act No.117 of 1998)

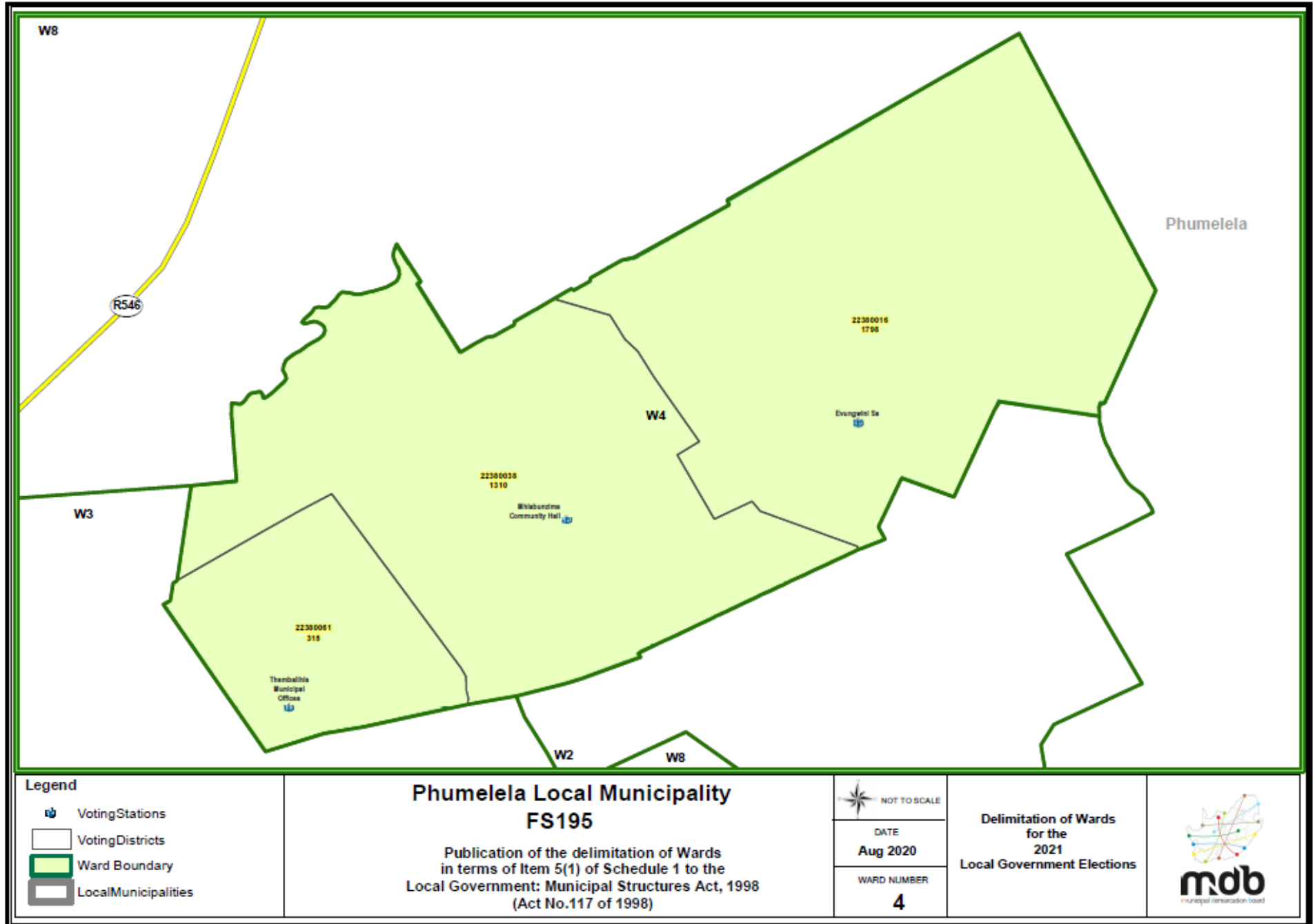
 NOT TO SCALE
DATE Aug 2020
WARD NUMBER 2

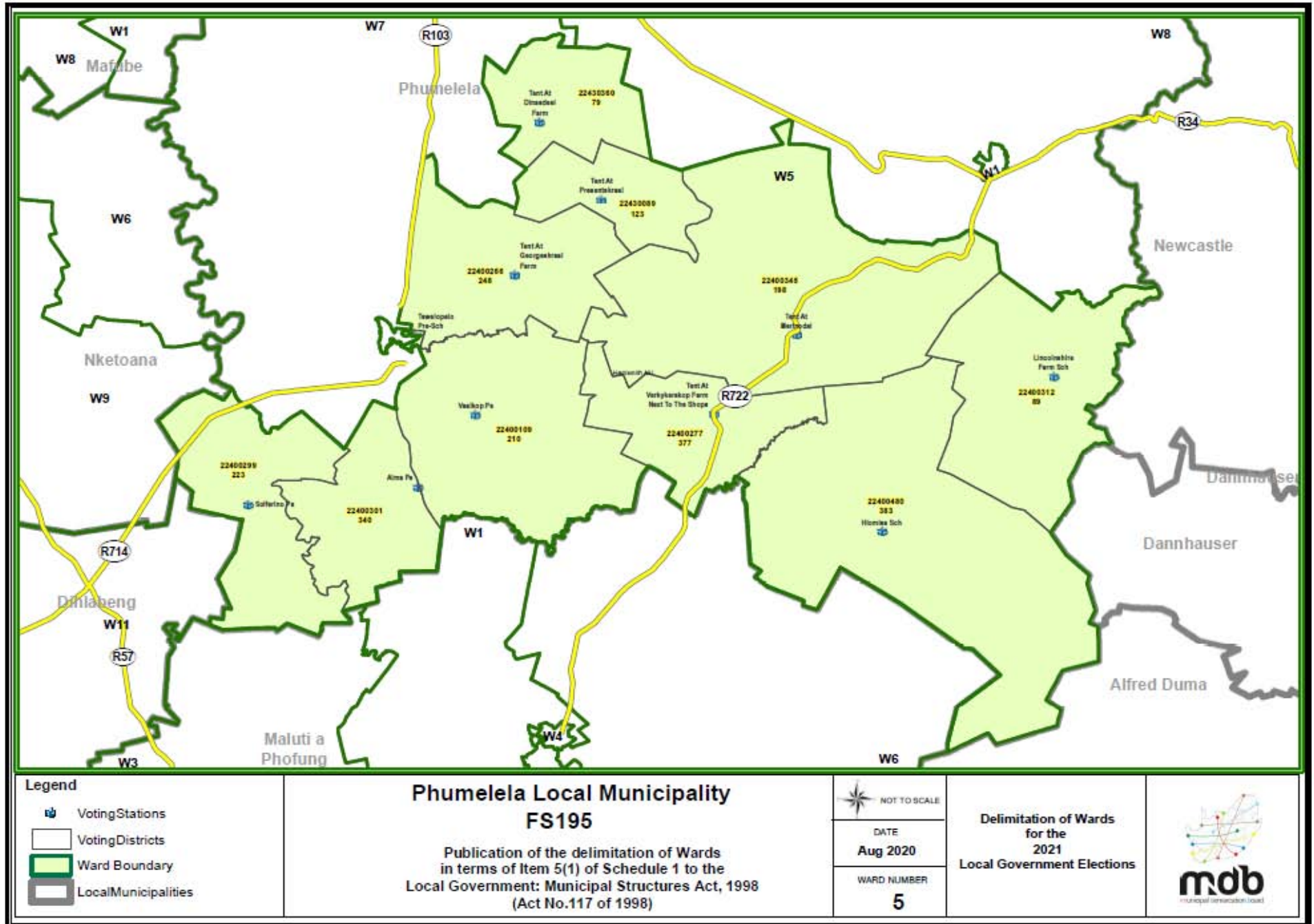
Delimitation of Wards
for the
2021
Local Government Elections

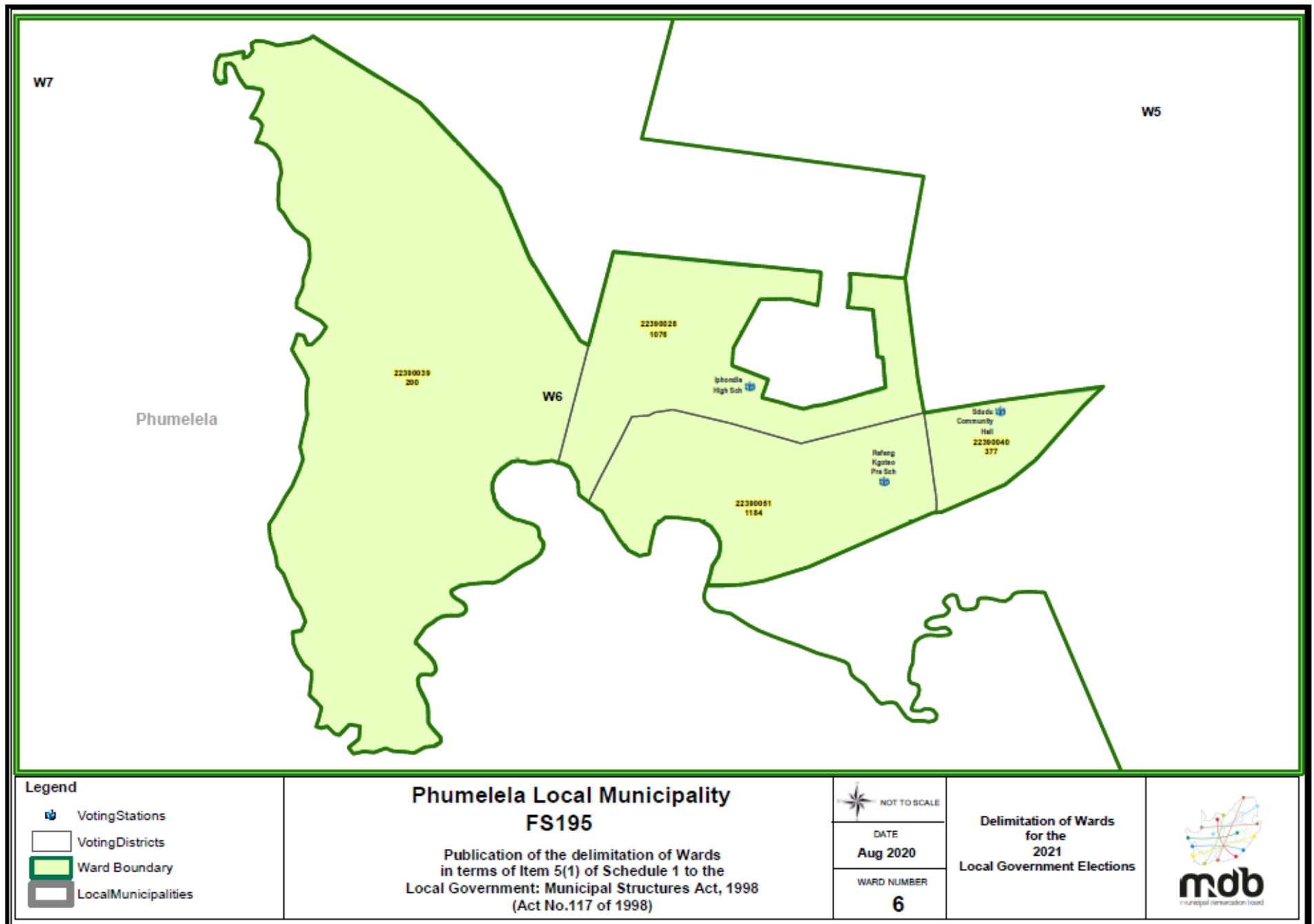




<p>Legend</p> <ul style="list-style-type: none">  Voting Stations  Voting Districts  Ward Boundary  Local Municipalities 	<p>Phumelela Local Municipality FS195</p> <p>Publication of the delimitation of Wards in terms of Item 5(1) of Schedule 1 to the Local Government: Municipal Structures Act, 1998 (Act No.117 of 1998)</p>	<p> NOT TO SCALE</p> <p>DATE Aug 2020</p> <p>WARD NUMBER 3</p>	<p>Delimitation of Wards for the 2021 Local Government Elections</p>	 <p>mdb municipal demarcation board</p>
-----------------------------------------------------------------------------------------------------------------------------------------------------------------------------------------------------------------------------------------------------------------------------------------------------------------------------------------------------------------------------------------------------------------------------------------------------------------------------------------------------------------------	-----------------------------------------------------------------------------------------------------------------------------------------------------------------------------------------------------------------------------------	---------------------------------------------------------------------------------------------------------------------------------------------------------------------------	-----------------------------------------------------------------------------------------	-----------------------------------------------------------------------------------------------------------------------------------------







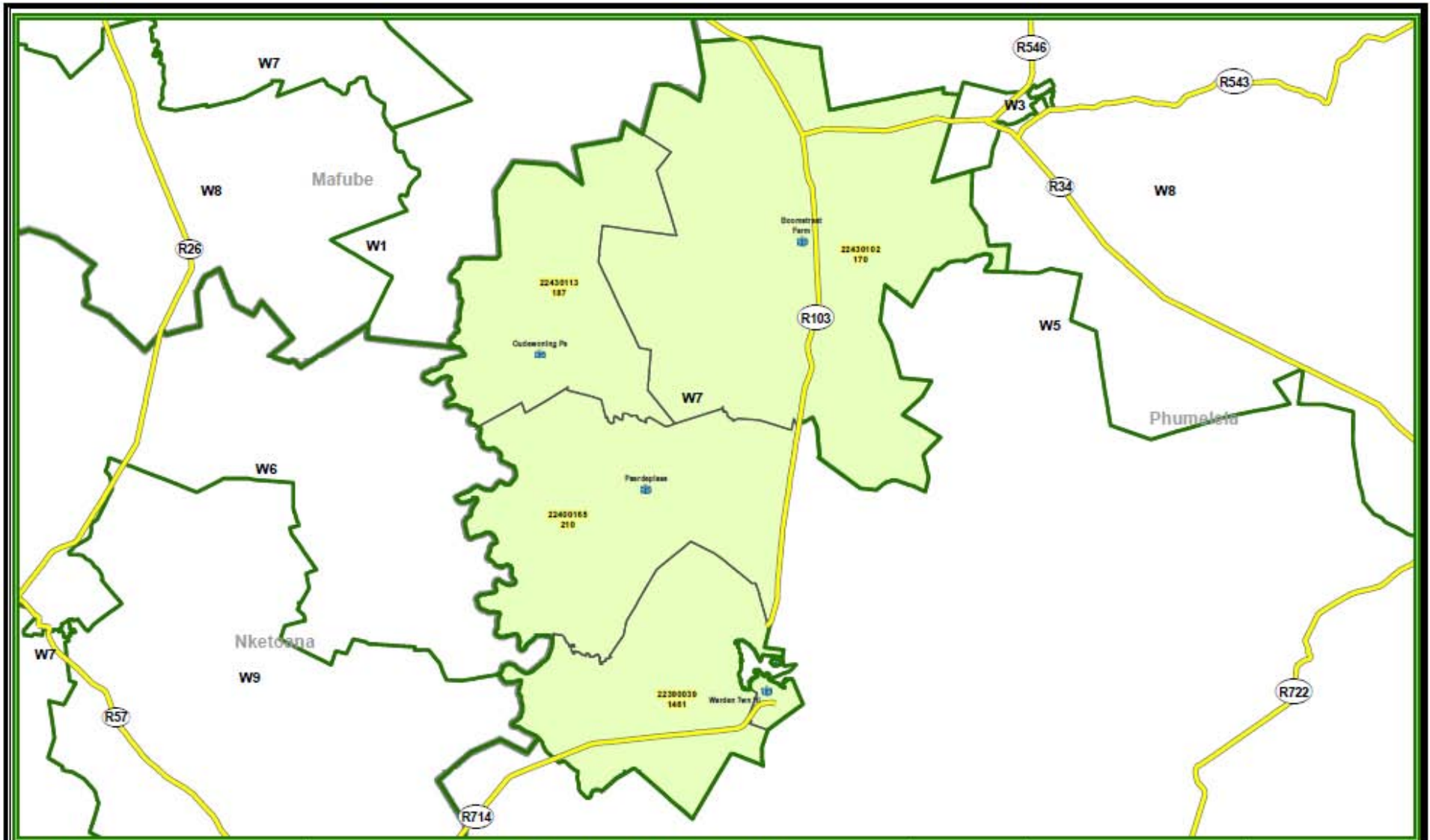
Legend	
	Voting Stations
	Voting Districts
	Ward Boundary
	Local Municipalities

Phumelela Local Municipality
FS195
 Publication of the delimitation of Wards
 in terms of Item 5(1) of Schedule 1 to the
 Local Government: Municipal Structures Act, 1998
 (Act No.117 of 1998)

 NOT TO SCALE
DATE Aug 2020
WARD NUMBER 6

Delimitation of Wards
for the
2021
Local Government Elections





Legend	
	Voting Stations
	Voting Districts
	Ward Boundary
	Local Municipalities

Phumelela Local Municipality
FS195
 Publication of the delimitation of Wards
 in terms of Item 5(1) of Schedule 1 to the
 Local Government: Municipal Structures Act, 1998
 (Act No.117 of 1998)

 NOT TO SCALE
DATE Aug 2020
WARD NUMBER 7

Delimitation of Wards
for the
2021
Local Government Elections



