

Provincial Gazette

Free State Province

Published by Authority

Provinsiale Koerant

Provinsie Vrystaat

Uitgegee op Gesag

NO. 54	FRIDAY, 02 OCTOBER 2020	NR.54	VRYDAG, 02 OKTOBER 2020
GENERAL NOTICES		ALGEMENE KENNISGEWINGS	
74	Municipal Demarcation Board: Delimitation of Municipal Wards in Terms of the Local Government: Municipal Structures Act, 1998. Mantsopa Local Municipality FS196..... 2		

[GENERAL NOTICE NO. 74 OF 2020]**MUNICIPAL DEMARCATION BOARD : DELIMITATION OF MUNICIPAL WARDS IN TERMS OF THE LOCAL GOVERNMENT : MUNICIPAL STRUCTURES ACT, 1998.****Mantsopa Local Municipality
FS196**

In terms of Item 5 (1) of Schedule 1 to the Local Government: Municipal Structures Act, 1998 (Act No. 117 of 1998) (the Act) the Municipal Demarcation Board hereby publishes its delimitation of wards for the above-mentioned municipality. Particulars of the delimitation are listed in the Schedule.

In terms of Item 5 (2) of Schedule 1 to the Act, any person aggrieved by the delimitation may, within 14 days of publication of this notice, submit objections in writing to:

The Municipal Demarcation Board
Private Bag X123
Centurion
0046

Fax: 086 5248643
Email: registry@demarcation.org.za

The attached form MDB 5 must please be used to object. The form is also available on www.demarcation.org.za.

MR THABO MANYONI
CHAIRPERSON: MUNICIPAL DEMARCATION BOARD

SCHEDULE

In terms of section 18(3) of the Local Government: Municipal Structures Act, 1998 (Act No. 117 of 1998), the MEC responsible for local government has determined that the municipal council consists of **18** councillors.

After having consulted the Independent Electoral Commission, The Municipal Demarcation Board has delimited the municipality into **9** wards in terms of Schedule 1 of the Act.

The number of registered voters in each ward does not vary by more than fifteen percent from the norm. The norm was determined by dividing the total number of voters on the municipal segment of the national common voters roll, namely **28185** voters on 5 March 2019, by the number of wards in the municipality.

The schedule for each ward and a map of each ward is attached. In case of a discrepancy between the map and this schedule, the map will prevail.

The ward numbers, the voting districts and voting stations in each ward, and the number of voters are as follows:

Ward 1	comprises of a total of 3591	registered voters.	
MIN VOTERS	2662	NORM	3131
		MAX VOTERS	3600
VOTING DISTRICT No.	VOTING STATION NAME	NUMBER OF VOTERS	SPLIT VD
22370015	TWEESPRUIT COMMUNITY HALL	2076	
22370026	DAWIESVILLE HALL	852	Y
22360014	PAUL BERGMAN GEMEENSKAPSAAL	663	

Ward 2 comprises of a total of 3291 registered voters.
MIN VOTERS 2662 NORM 3131 MAX VOTERS 3600

VOTING DISTRICT No.	VOTING STATION NAME	NUMBER OF VOTERS	SPLIT VD
22240099	LADYBRAND PRIMARY SCHOOL	371	
22410368	LANGLEY PARK FARM	127	
22410346	MIDDELPUNT FARM	179	
22410166	BODIBENG BA THUTO SCHOOL	132	
22220019	DIPELANENG COMMUNITY HALL	2161	
22410403	NEW VALE SCHOOL	321	

Ward 3 comprises of a total of 3098 registered voters.
MIN VOTERS 2662 NORM 3131 MAX VOTERS 3600

VOTING DISTRICT No.	VOTING STATION NAME	NUMBER OF VOTERS	SPLIT VD
22240033	UNITED CONGREGATIONAL CHURCH	300	Y
22240077	VUMANI OUTREACH CENTRE	999	
22410302	SPITSKOP FARM SCHOOL	159	
22410414	PHEDISANO FARM SCHOOL	156	
22240022	MANYATSENG PRIMARY SCHOOL	1184	Y
22240011	YESHUA COLLEGE	200	Y
22240134	LADYBRAND TOWN HALL	100	Y

Ward 4 comprises of a total of 3244 registered voters.
MIN VOTERS 2662 NORM 3131 MAX VOTERS 3600

VOTING DISTRICT No.	VOTING STATION NAME	NUMBER OF VOTERS	SPLIT VD
22240088	CHANGING LIVES MINISTRIES	1003	
22410481	TWELVE APOSTLES CHURCH	1253	
22240033	UNITED CONGREGATIONAL CHURCH	988	Y

Ward 5 comprises of a total of 2672 registered voters.
MIN VOTERS 2662 NORM 3131 MAX VOTERS 3600

VOTING DISTRICT No.	VOTING STATION NAME	NUMBER OF VOTERS	SPLIT VD
22240022	MANYATSENG PRIMARY SCHOOL	100	Y
22240101	MANDELA PARK (TENT)	640	
22240055	IKETSESENG CRECHE	1932	

Ward 6	comprises of a total of 3154	registered voters.
MIN VOTERS 2662	NORM 3131	MAX VOTERS 3600

VOTING DISTRICT No.	VOTING STATION NAME	NUMBER OF VOTERS	SPLIT VD
22240123	BETHELE CHURCH	270	
22240044	TENT (NEXT TO SPORTS GROUND)	2154	
22240112	LUSAKA TENT NEXT TO MOHAU	730	

Ward 7	comprises of a total of 3553	registered voters.
MIN VOTERS 2662	NORM 3131	MAX VOTERS 3600

VOTING DISTRICT No.	VOTING STATION NAME	NUMBER OF VOTERS	SPLIT VD
22240011	YESHUA COLLEGE	1460	Y
22240066	HERMANA PRIMARY SCHOOL	1213	
22240134	LADYBRAND TOWN HALL	880	Y

Ward 8	comprises of a total of 2793	registered voters.
MIN VOTERS 2662	NORM 3131	MAX VOTERS 3600

VOTING DISTRICT No.	VOTING STATION NAME	NUMBER OF VOTERS	SPLIT VD
22410380	WESTMINESTER SPORTS CLUB	414	
22410470	NG CHURCH	216	
22410391	MARSEILLES FARM HALL	365	
22410436	MAJWANA MABEDI SCHOOL	113	
22370026	DAWIESVILLE HALL	100	Y
22190026	EXCELSIOR TOWN HALL	735	
22190037	MARANATHA COMMUNITY CHURCH	850	

Ward 9	comprises of a total of 2789	registered voters.
MIN VOTERS 2662	NORM 3131	MAX VOTERS 3600

VOTING DISTRICT No.	VOTING STATION NAME	NUMBER OF VOTERS	SPLIT VD
22190015	ROMAN CATHOLIC CHURCH	994	
22410335	MOOIMEISIESHOEK	164	
22410155	COENRAAD SNYMAN PRIMARY SCHOOL	210	
22410324	REAMOHETSWE PRIMARY SCHOOL	154	
22410313	RUSTIG SCHOOL	147	
22190048	MAHLATSWETSA COMMUNITY HALL	997	
22410379	SANDSPRUIT SCHOOL	123	

FORM MDB5

WARD DELIMITATION

**OBJECTION IN TERMS OF ITEM 5(2) OF SCHEDULE 1 TO THE
LOCAL GOVERNMENT: MUNICIPAL STRUCTURES ACT, 1998**

Name of municipality

.....

Municipal Code

Name of aggrieved person/institution:

.....

Contact Person:

.....

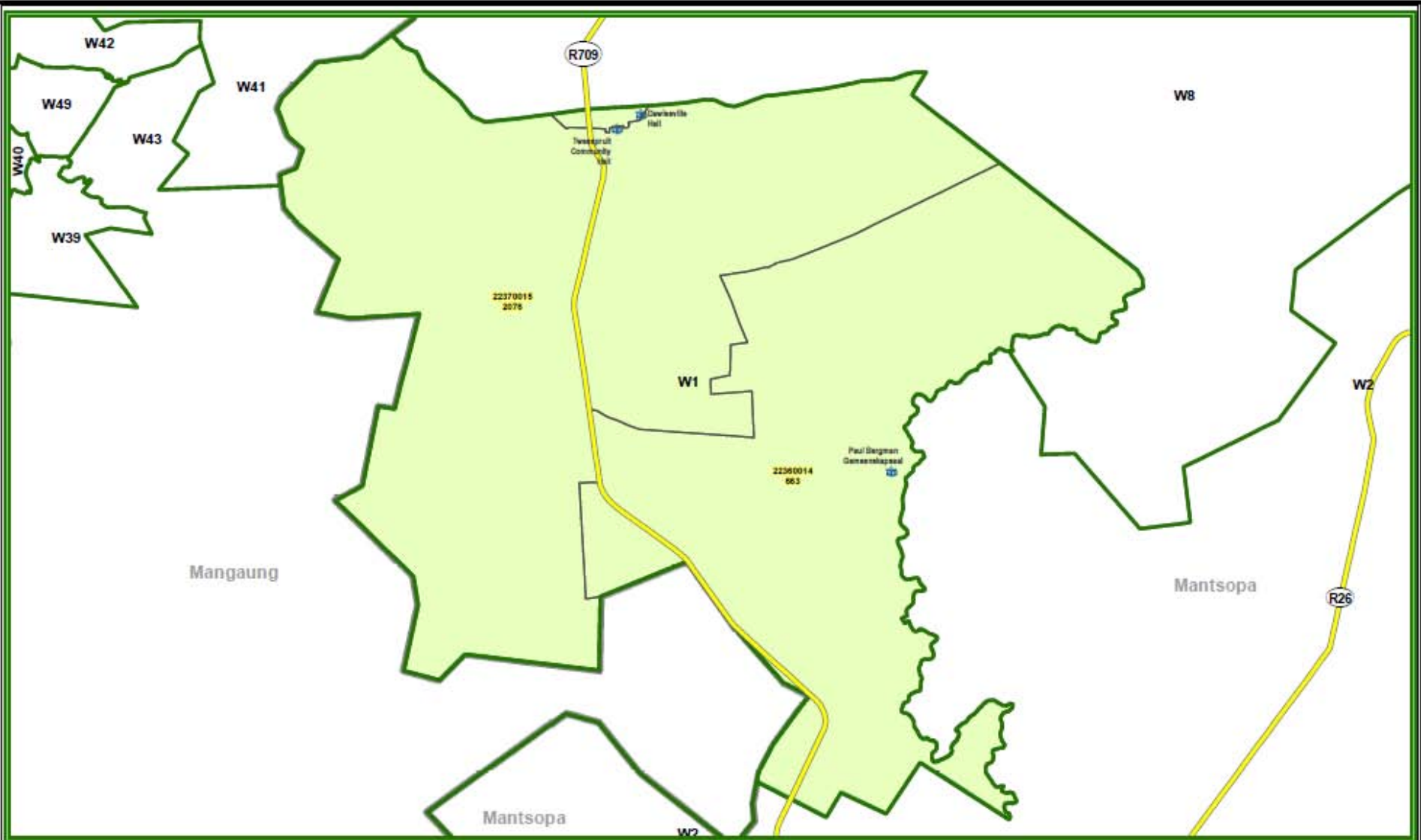
Address:

.....

Tel.: Cell Number:

Email Address:

.....



Legend	
	Voting Stations
	Voting Districts
	Ward Boundary
	Local Municipalities

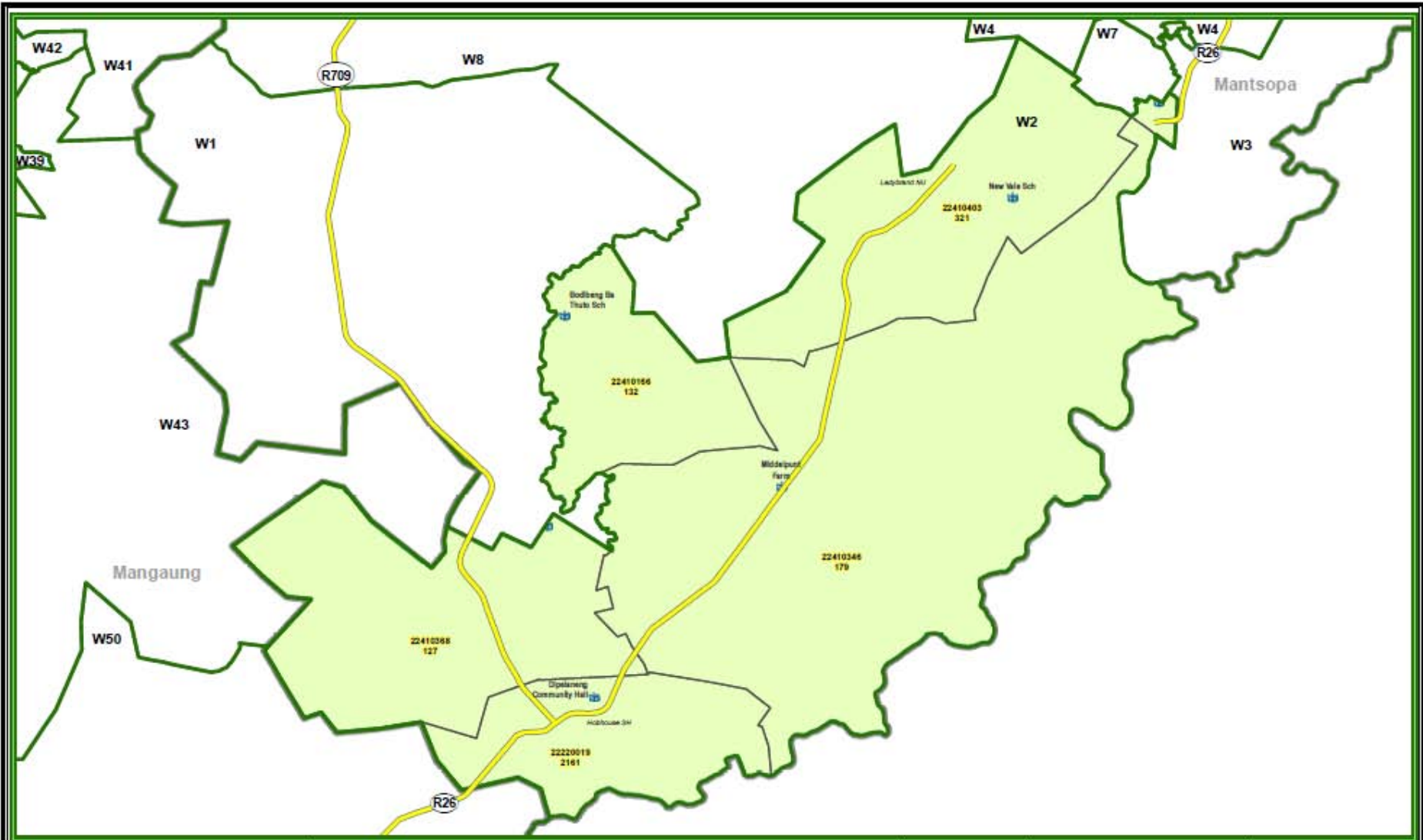
**Mantsopa Local Municipality
FS196**

Publication of the delimitation of Wards
in terms of Item 5(1) of Schedule 1 to the
Local Government: Municipal Structures Act, 1998
(Act No.117 of 1998)

	NOT TO SCALE
DATE	Aug 2020
WARD NUMBER	1

**Delimitation of Wards
for the
2021
Local Government Elections**





Legend

	Voting Stations
	Voting Districts
	Ward Boundary
	Local Municipalities

**Mantsopa Local Municipality
FS196**

Publication of the delimitation of Wards
in terms of Item 5(1) of Schedule 1 to the
Local Government: Municipal Structures Act, 1998
(Act No.117 of 1998)

	NOT TO SCALE
DATE	Aug 2020
WARD NUMBER	2

**Delimitation of Wards
for the
2021
Local Government Elections**





Legend

-  Voting Stations
-  Voting Districts
-  Ward Boundary
-  Local Municipalities

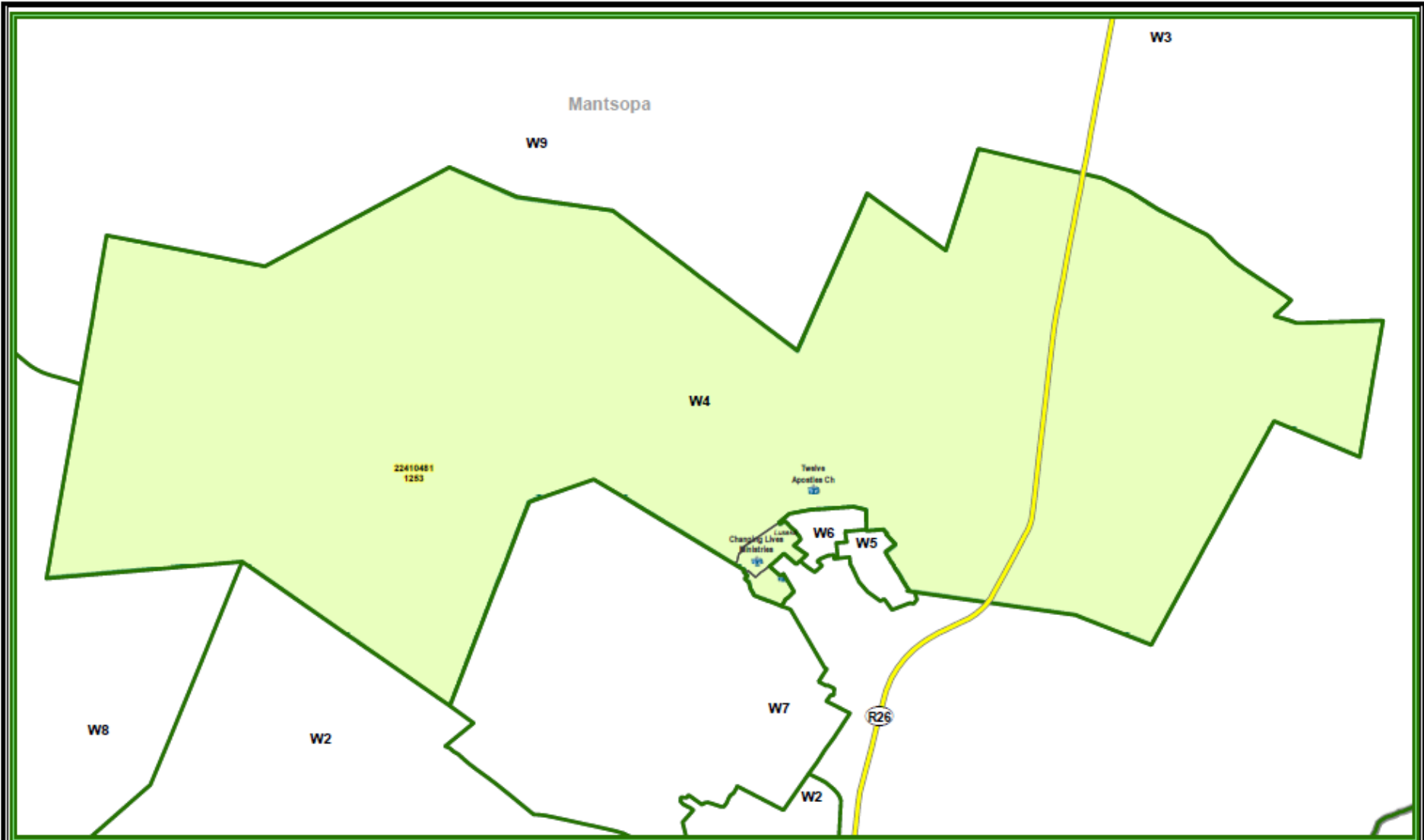
**Mantsopa Local Municipality
FS196**







Publication of the delimitation of Wards
in terms of Item 5(1) of Schedule 1 to the
Local Government: Municipal Structures Act, 1998
(Act No.117 of 1998)

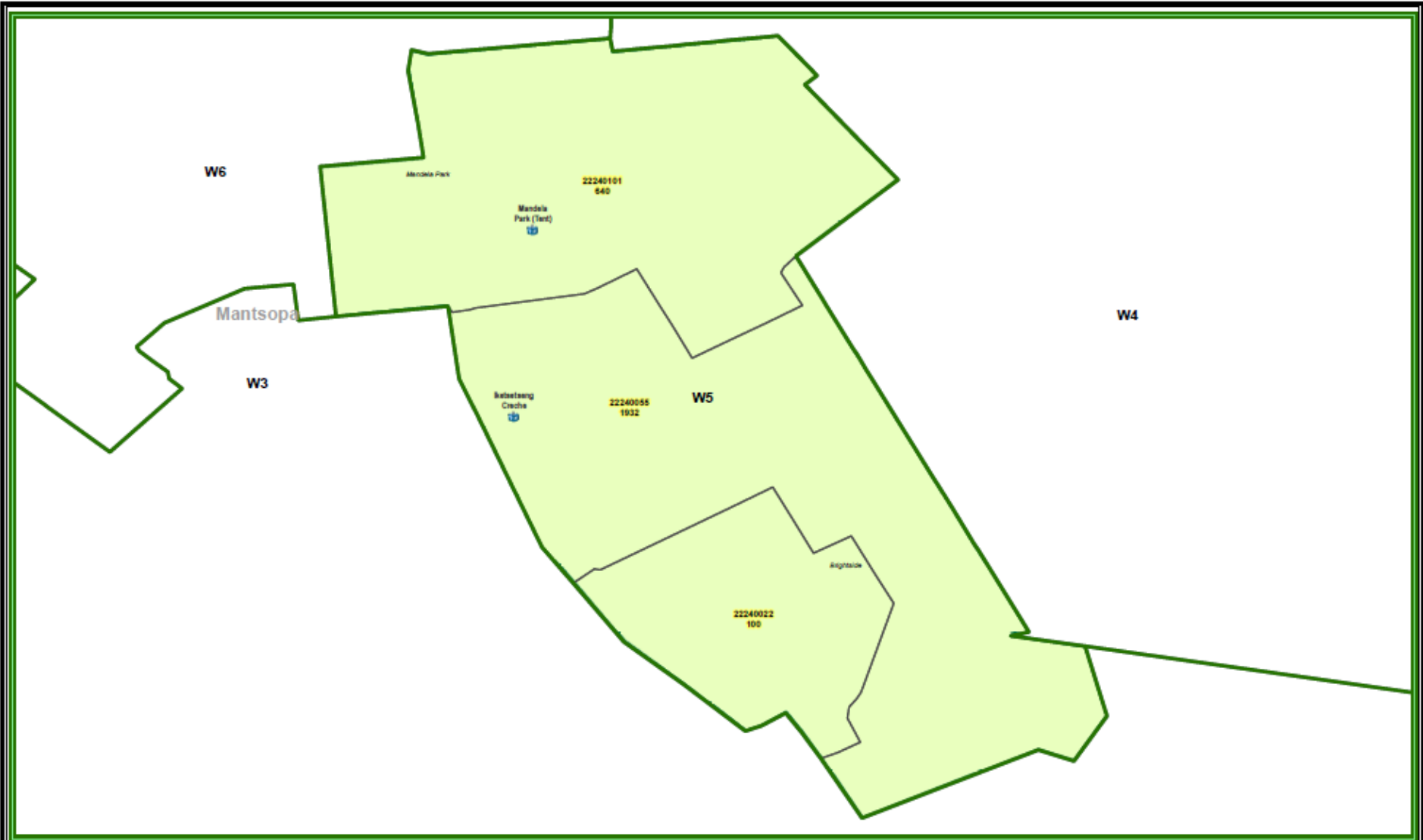
 NOT TO SCALE
DATE Aug 2020
WARD NUMBER 3

**Delimitation of Wards
for the
2021
Local Government Elections**





<p>Legend</p> <ul style="list-style-type: none">  Voting Stations  Voting Districts  Ward Boundary  Local Municipalities 	<p>Mantsope Local Municipality FS196</p> <p>Publication of the delimitation of Wards in terms of Item 5(1) of Schedule 1 to the Local Government: Municipal Structures Act, 1998 (Act No.117 of 1998)</p>	<p> NOT TO SCALE</p> <p>DATE Aug 2020</p> <p>WARD NUMBER 4</p>	<p>Delimitation of Wards for the 2021 Local Government Elections</p>	
---	---	---	--	---



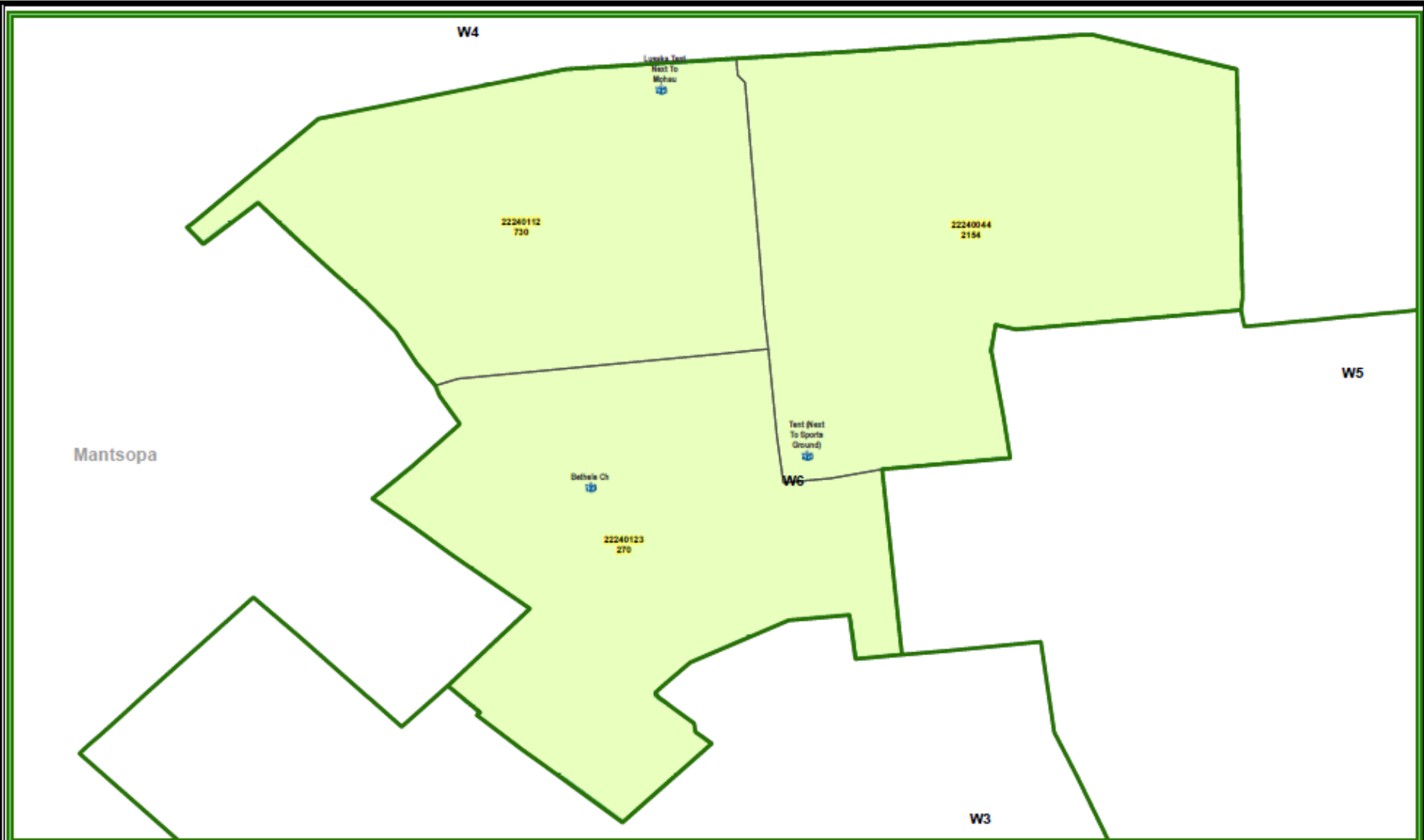
Legend	
	Voting Stations
	Voting Districts
	Ward Boundary
	Local Municipalities

Mantsope Local Municipality
FS196
 Publication of the delimitation of Wards
 in terms of Item 5(1) of Schedule 1 to the
 Local Government: Municipal Structures Act, 1998
 (Act No.117 of 1998)

 NOT TO SCALE
DATE Aug 2020
WARD NUMBER 5

Delimitation of Wards
for the
2021
Local Government Elections





Legend	
	Voting Stations
	Voting Districts
	Ward Boundary
	Local Municipalities

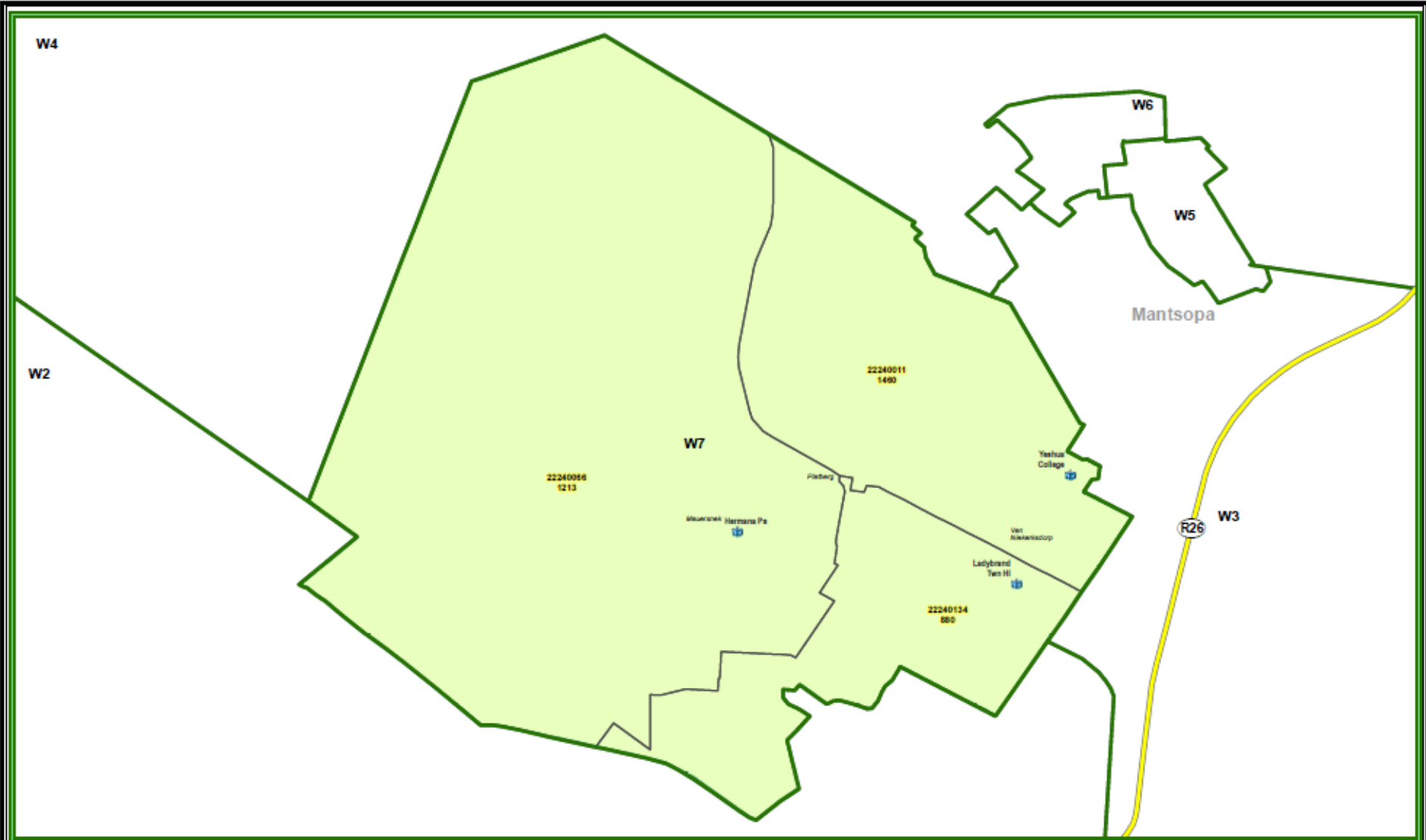
**Mantsopa Local Municipality
FS196**

Publication of the delimitation of Wards
in terms of Item 5(1) of Schedule 1 to the
Local Government: Municipal Structures Act, 1998
(Act No.117 of 1998)

	NOT TO SCALE
DATE	Aug 2020
WARD NUMBER	6

**Delimitation of Wards
for the
2021
Local Government Elections**





Legend

	Voting Stations
	Voting Districts
	Ward Boundary
	Local Municipalities

**Mantsopa Local Municipality
FS196**

Publication of the delimitation of Wards
in terms of Item 5(1) of Schedule 1 to the
Local Government: Municipal Structures Act, 1998
(Act No.117 of 1998)

	NOT TO SCALE
DATE	Aug 2020
WARD NUMBER	7

**Delimitation of Wards
for the
2021
Local Government Elections**



