

Provincial Gazette

Free State Province

Published by Authority

Provinsiale Koerant

Provinsie Vrystaat

Uitgegee op Gesag

NO. 58	FRIDAY, 02 OCTOBER 2020	NR.58	VRYDAG, 02 OKTOBER 2020
GENERAL NOTICES		ALGEMENE KENNISGEWINGS	
78	Municipal Demarcation Board: Delimitation of Municipal Wards in Terms of the Local Government: Municipal Structures Act, 1998. Mafube Local Municipality FS205.....	2	

[GENERAL NOTICE NO.78 OF 2020]

**MUNICIPAL DEMARCATION BOARD:
DELIMITATION OF MUNICIPAL WARDS IN TERMS OF THE LOCAL GOVERNMENT: MUNICIPAL STRUCTURES ACT, 1998.**

**Mafube Local Municipality
FS205**

In terms of Item 5 (1) of Schedule 1 to the Local Government: Municipal Structures Act, 1998 (Act No. 117 of 1998) (the Act) the Municipal Demarcation Board hereby publishes its delimitation of wards for the above-mentioned municipality. Particulars of the delimitation are listed in the Schedule.

In terms of Item 5 (2) of Schedule 1 to the Act, any person aggrieved by the delimitation may, within 14 days of publication of this notice, submit objections in writing to:

The Municipal Demarcation Board
Private Bag X123
Centurion
0046

Fax: 086 5248643
Email: registry@demarcation.org.za

The attached form MDB 5 must please be used to object. The form is also available on www.demarcation.org.za.

**MR THABO MANYONI
CHAIRPERSON: MUNICIPAL DEMARCATION BOARD**

SCHEDULE

In terms of section 18(3) of the Local Government: Municipal Structures Act, 1998 (Act No. 117 of 1998), the MEC responsible for local government has determined that the municipal council consists of **17** councillors.

After having consulted the Independent Electoral Commission, The Municipal Demarcation Board has delimited the municipality into **9** wards in terms of Schedule 1 of the Act.

The number of registered voters in each ward does not vary by more than fifteen percent from the norm. The norm was determined by dividing the total number of voters on the municipal segment of the national common voters roll, namely **30669** voters on 5 March 2019, by the number of wards in the municipality.

The schedule for each ward and a map of each ward is attached. In case of a discrepancy between the map and this schedule, the map will prevail.

The ward numbers, the voting districts and voting stations in each ward, and the number of voters are as follows:

Ward 1	comprises of a total of 2962	registered voters.	
MIN VOTERS	2896	NORM	3407
			MAX VOTERS 3918
VOTING DISTRICT No.	VOTING STATION NAME	NUMBER OF VOTERS	SPLIT VD
22180014	CORNELIA TOWN HALL	841	
22430359	GRENFELL PRIMARY SCHOOL	44	
22820082	BETHANIE FARM	70	

22820150	TSWELOPELE EDUCARE CENTRE	1021
22820318	RIVER RANCH	70
22180025	EKUKHANYENI COMMUNITY HALL	842
22430180	ARUNDEL	74

Ward 2 comprises of a total of 3753 registered voters.
MIN VOTERS 2896 **NORM** 3407 **MAX VOTERS** 3918

VOTING DISTRICT No.	VOTING STATION NAME	NUMBER OF VOTERS	SPLIT VD
22690065	MFUNDU THUTO SECONDARY SCHOOL	2267	
22690087	DOMINION CHRISTIAN CHURCH	431	Y
22690043	POELANO PRIMARY SCHOOL	300	Y
22690098	APOSTOLIC CHRISTIAN BROTHER CHURCH	755	

Ward 3 comprises of a total of 3050 registered voters.
MIN VOTERS 2896 **NORM** 3407 **MAX VOTERS** 3918

VOTING DISTRICT No.	VOTING STATION NAME	NUMBER OF VOTERS	SPLIT VD
22780054	RETSHIDISITSWE SECONDARY SCHOOL	951	
22780021	MOHLAKENG PRIMARY SCHOOL	2099	

Ward 4 comprises of a total of 3457 registered voters.
MIN VOTERS 2896 **NORM** 3407 **MAX VOTERS** 3918

VOTING DISTRICT No.	VOTING STATION NAME	NUMBER OF VOTERS	SPLIT VD
22780076	HLALEFANG CRECHE	576	
22820240	FOREST-CREEK FARM	56	
22780043	VILLIERS TOWN HALL	849	
22820138	OPLOOP PRIMARY SCHOOL	204	
22780032	MADIBA COMMUNITY HALL	1772	

Ward 5 comprises of a total of 3638 registered voters.
MIN VOTERS 2896 **NORM** 3407 **MAX VOTERS** 3918

VOTING DISTRICT No.	VOTING STATION NAME	NUMBER OF VOTERS	SPLIT VD
22690076	SAVE GOSPEL CHURCH	1036	
22690010	FRANKFORT TOWN HALL	1689	
22690021	MEDUWANENG PRIMARY SCHOOL	913	

Ward 6	comprises of a total of 3310	registered voters.
MIN VOTERS 2896		NORM 3407
		MAX VOTERS 3918

VOTING DISTRICT No.	VOTING STATION NAME	NUMBER OF VOTERS	SPLIT VD
22690032	THUTO KE TSELA PRIMARY SCHOOL	1314	
22690087	DOMINION CHRISTIAN CHURCH	300	Y
22690054	GUGULETHU PRIMARY SCHOOL	1696	

Ward 7	comprises of a total of 3918	registered voters.
MIN VOTERS 2896		NORM 3407
		MAX VOTERS 3918

VOTING DISTRICT No.	VOTING STATION NAME	NUMBER OF VOTERS	SPLIT VD
22820262	TENT NEXT TO BLOUKRAANS FARM	75	
22820239	TEBELLO TSHEPO SCHOOL	103	
22820341	MMABANA CRECHE	453	
22690043	POELANO PRIMARY SCHOOL	3287	Y

Ward 8	comprises of a total of 3641	registered voters.
MIN VOTERS 2896		NORM 3407
		MAX VOTERS 3918

VOTING DISTRICT No.	VOTING STATION NAME	NUMBER OF VOTERS	SPLIT VD
22760018	MAFAHLANENG COMMUNITY HALL	1829	
22760029	TWEELING TOWN HALL	1646	
22820228	KROONTJIE PRIMARY SCHOOL	99	
22820251	MORSALA PRIMARY SCHOOL	67	

Ward 9	comprises of a total of 2940	registered voters.
MIN VOTERS 2896		NORM 3407
		MAX VOTERS 3918

VOTING DISTRICT No.	VOTING STATION NAME	NUMBER OF VOTERS	SPLIT VD
22780065	OLD APOSTOLIC FAITH MISSION CHURCH	1088	
22780010	NTATAISE EDUCARE	1852	

FORM MDB5

WARD DELIMITATION

**OBJECTION IN TERMS OF ITEM 5(2) OF SCHEDULE 1 TO THE
LOCAL GOVERNMENT: MUNICIPAL STRUCTURES ACT, 1998**

Name of municipality

.....

Municipal Code

Name of aggrieved person/institution:

.....

Contact Person:

.....

Address:

.....

Tel.: **Cell Number:**

Email Address:

.....

.....

PLEASE USE ADDITIONAL PAGE SHOULD THE ALTERNATIVE PROPOSALS BE MORE THAN THE FOLLOWING SPACE AVAILABLE.

I request the Municipal Demarcation Board to consider the following alternative proposals.

Ward Number	The ward comprises of the following voting districts (i.e. Provide the number of voters in brackets, e.g. VD1123453 (1500) + VD3456780 (2500) = 4000)	Motivation

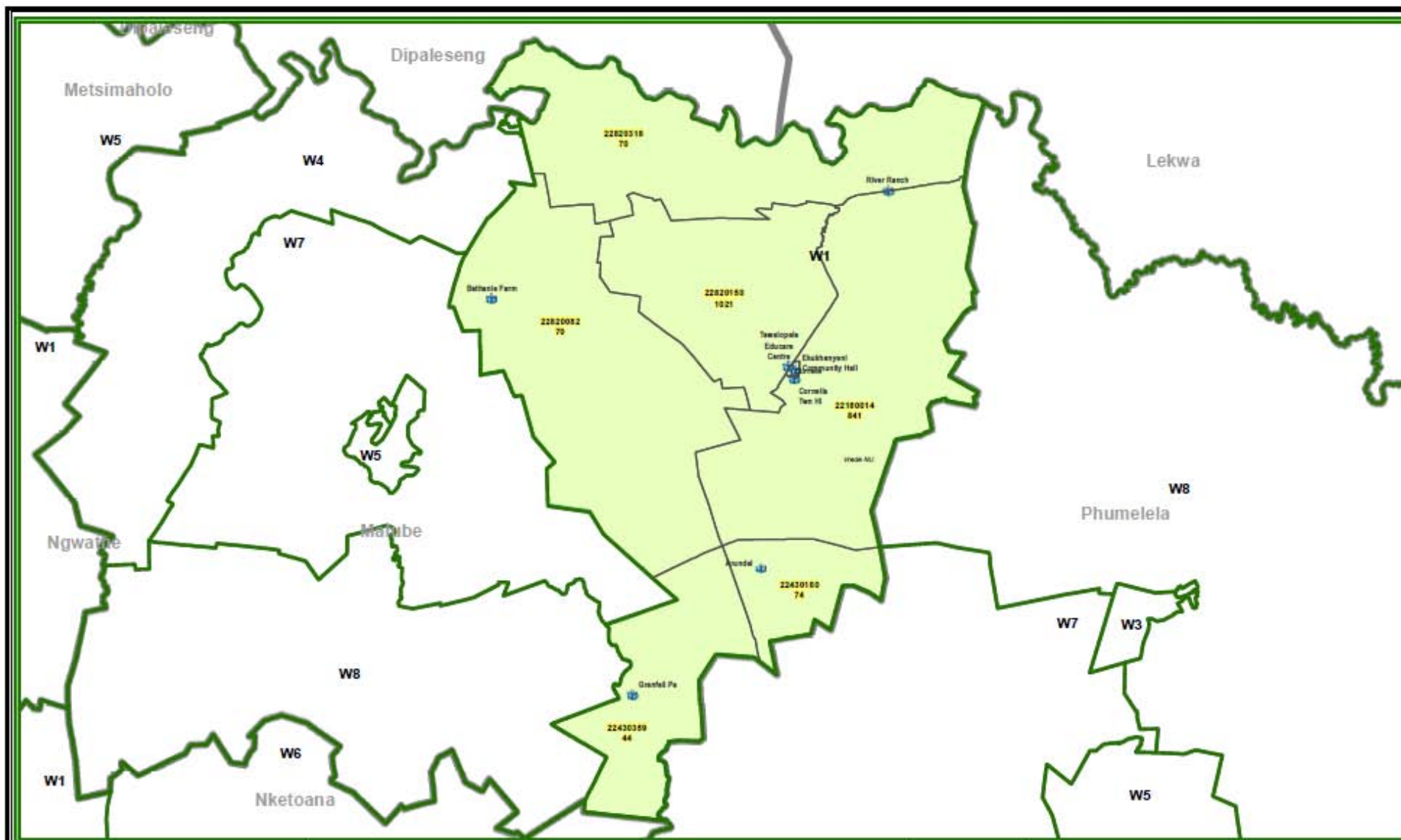
I confirm that

- Each cluster of voting districts for a contiguous ward;
- The number of voters in each ward fall within the minimum and maximum norms allowed per ward;
- The proposed ward boundaries comply, in general, with the criteria.

SIGNATURE

NAME AND SURNAME

DATE



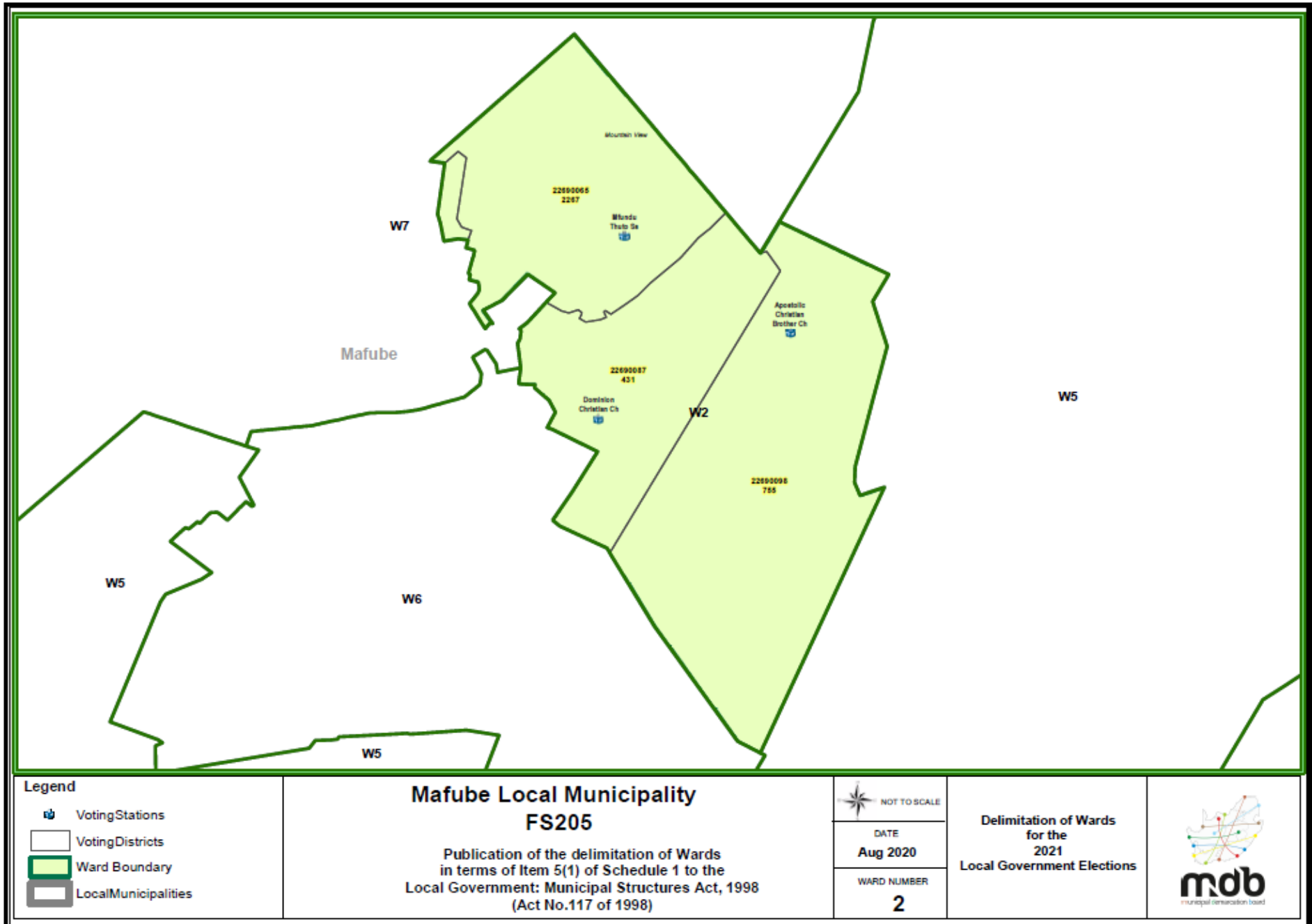
Legend	
	Voting Stations
	Voting Districts
	Ward Boundary
	Local Municipalities

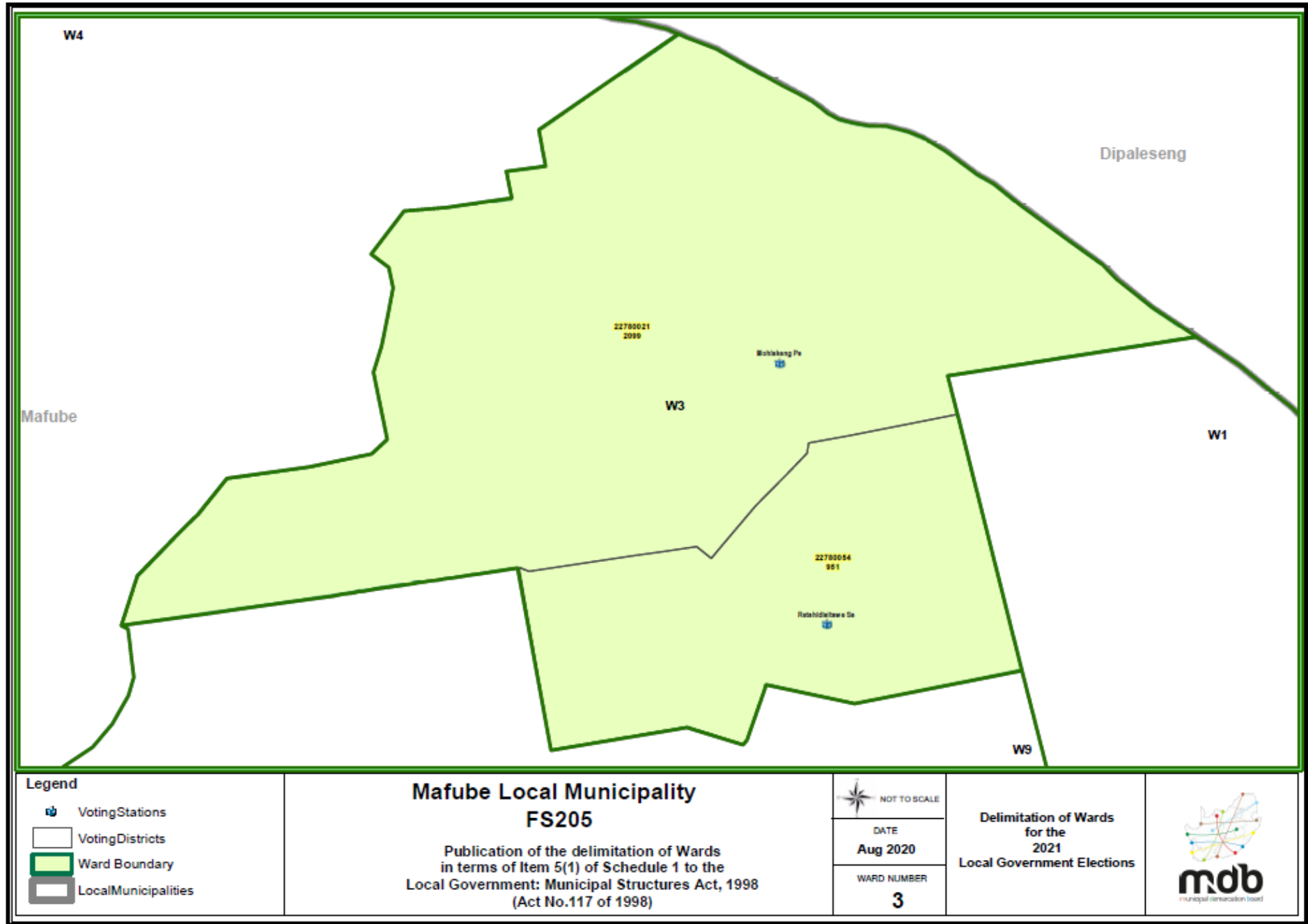
Mafube Local Municipality
FS205
 Publication of the delimitation of Wards
 in terms of Item 5(1) of Schedule 1 to the
 Local Government: Municipal Structures Act, 1998
 (Act No.117 of 1998)

NOT TO SCALE
DATE Aug 2020
WARD NUMBER 1

Delimitation of Wards
for the
2021
Local Government Elections







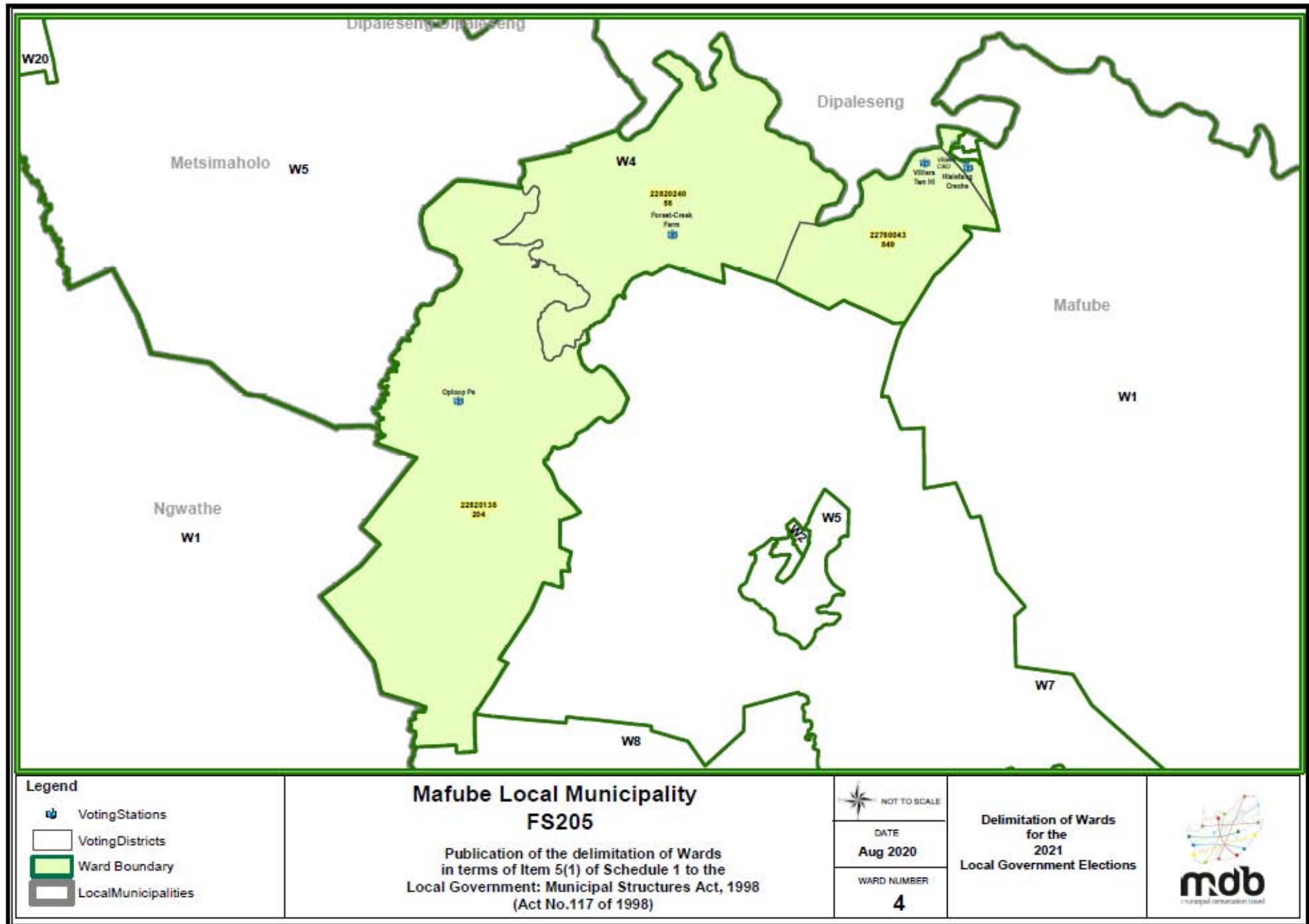
Legend	
	Voting Stations
	Voting Districts
	Ward Boundary
	Local Municipalities

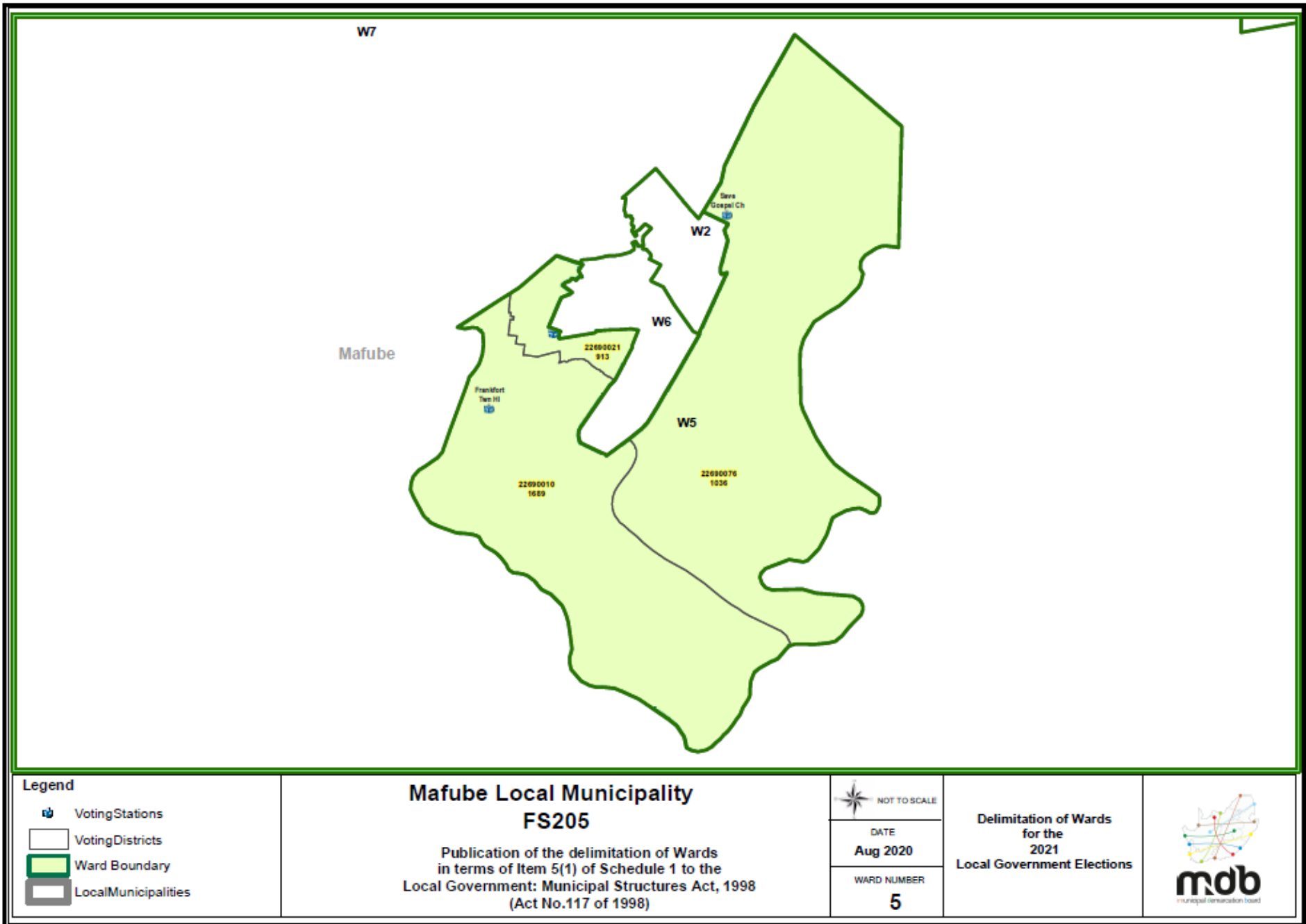
Mafube Local Municipality
FS205
 Publication of the delimitation of Wards
 in terms of Item 5(1) of Schedule 1 to the
 Local Government: Municipal Structures Act, 1998
 (Act No.117 of 1998)

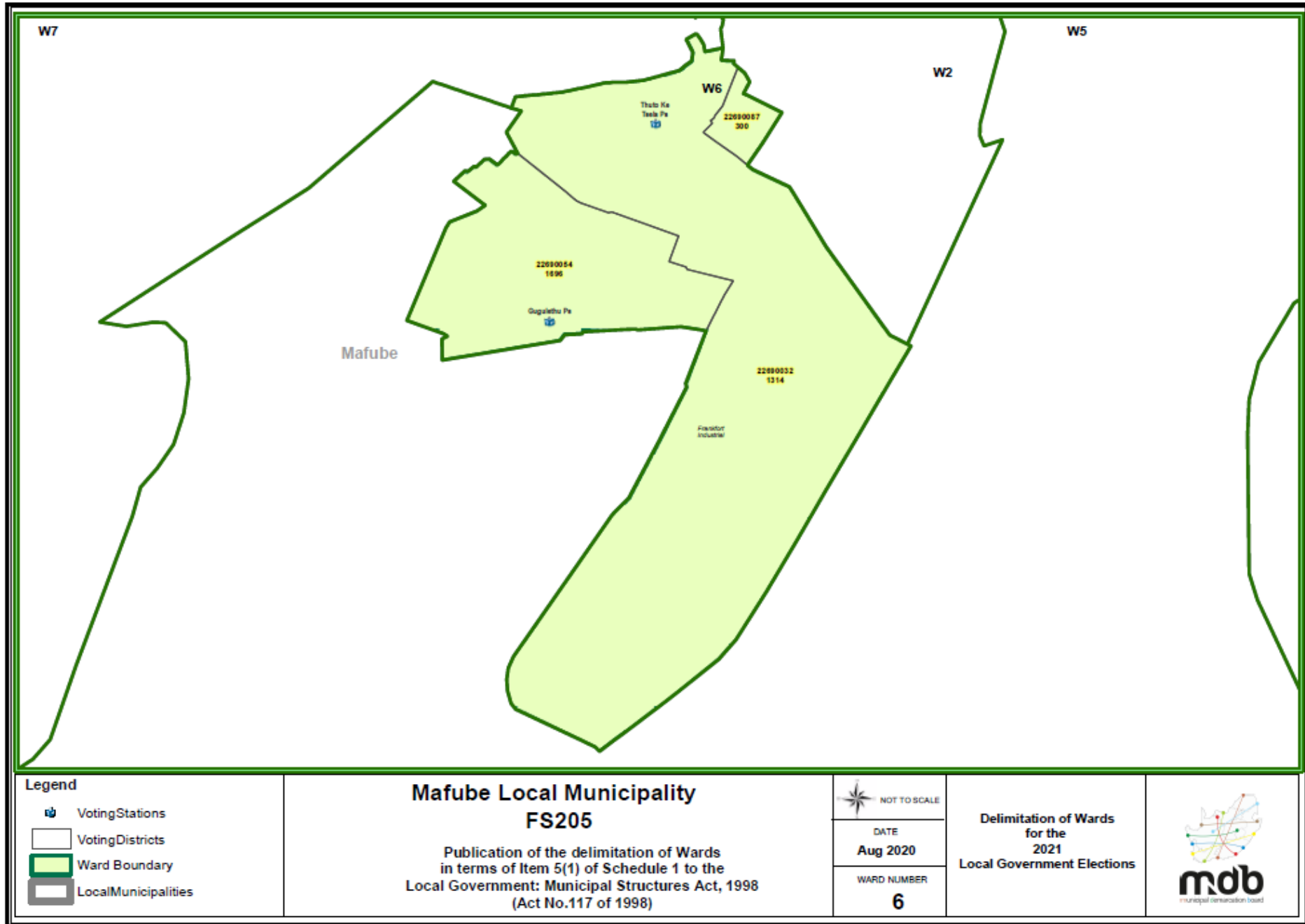
NOT TO SCALE
DATE Aug 2020
WARD NUMBER 3

Delimitation of Wards
for the
2021
Local Government Elections









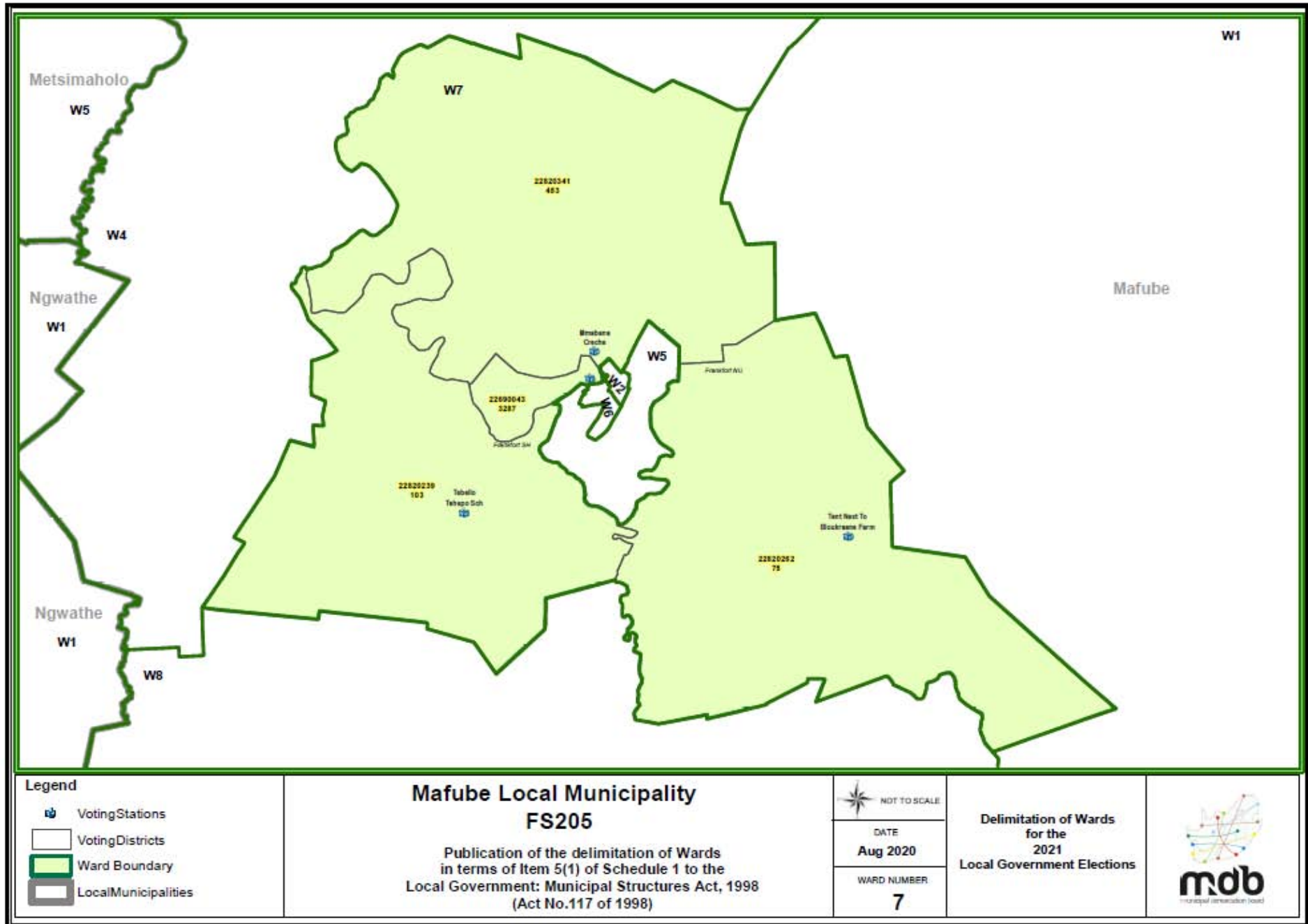
Legend	
	Voting Stations
	Voting Districts
	Ward Boundary
	Local Municipalities







Mafube Local Municipality
FS205
 Publication of the delimitation of Wards
 in terms of Item 5(1) of Schedule 1 to the
 Local Government: Municipal Structures Act, 1998
 (Act No.117 of 1998)

 NOT TO SCALE
DATE Aug 2020
WARD NUMBER 6

Delimitation of Wards
for the
2021
Local Government Elections





<p>Legend</p> <ul style="list-style-type: none">  Voting Stations  Voting Districts  Ward Boundary  Local Municipalities 	<p>Mafube Local Municipality FS205</p> <p>Publication of the delimitation of Wards in terms of Item 5(1) of Schedule 1 to the Local Government: Municipal Structures Act, 1998 (Act No.117 of 1998)</p>	<p> NOT TO SCALE</p> <p>DATE Aug 2020</p> <p>WARD NUMBER 7</p>	<p>Delimitation of Wards for the 2021 Local Government Elections</p>	
---	---	---	---	---

