


Keep X

**THE PROVINCE OF
GAUTENG**



**DIE PROVINSIE
GAUTENG**

**Provincial Gazette Extraordinary
Buitengewone Provinsiale Koerant**

Selling price • Verkoopprys: **R2,50**

Other countries • Buitelands: **R3,25**

Vol. 5

**PRETORIA, 20 DECEMBER 1999
DESEMBER**

No. 113

We all have the power to prevent AIDS

AIDS
affects
us all



A
new
struggle

Prevention is the cure

**AIDS
HELPLINE**

0800 012 322

DEPARTMENT OF HEALTH

GENERAL NOTICE • ALGEMENE KENNISGEWING

NOTICE 8484 OF 1999

MUNICIPAL DEMARCATION BOARD NOTICE IN TERMS OF SECTION 21 OF THE MUNICIPAL DEMARCATION ACT, 1998

In terms of section 21 of the Municipal Demarcation Act, 1998 (Act No.27 of 1998) the Municipal Demarcation Board, has determined or redetermined the municipal boundaries of category A (metropolitan), category B (local) and category C (district) municipalities as reflected in the maps appearing in the schedule.

Any person aggrieved by the determination may submit objections in writing to the Board. Objections must be submitted before or on 31 January 2000 and must be addressed to:

The Municipal Demarcation Board
Private Bag X28
Hatfield
0028
Fax: 012-3422480
E-mail: msmdb@mweb.co.za

More information can be obtained from internet: www.demarcation.org.za or by calling 0800-111-006 or from Dataworld in Durban. Fax:031- 3036395 or e-mail: mdb@dataworld.co.za.

SCHEDULE

Map No	Description
1	Map of Gauteng indicating the boundaries of the local municipalities listed in this schedule.
2	Map showing the boundary of Local Municipality GT02b1
3	Map showing the boundary of Local Municipality GT02b2
4	Map showing the boundary of Local Municipality GT411
5	Map showing the boundary of Local Municipality GT412
6	Map showing the boundary of Local Municipality GT413
7	Map showing the boundary of Local Municipality GT414
8	Map showing the boundary of Local Municipality GT421
9	Map showing the boundary of Local Municipality GT422
10	Map showing the boundary of Local Municipality GT423

KENNISGEWING 8484 VAN 1999

**MUNISIPALE AFBAKENINGSRAAD
KENNISGEWING INGEVOLGE ARTIKEL 21 VAN DIE WET OP
PLAASLIKE REGERING: MUNISIPALE AFBAKENING, 1998**

Ingevolge artikel 21 van die Wet op Plaaslike Regering: Munisipale Afbakening, 1998 (Wet No. 27 van 1998) het die Munisipale Afbakeningsraad die munisipale grense van kategorie A (Metropolitaanse-), kategorie B (Plaaslike-) en kategorie C (Distriks-) munisipaliteite bepaal of herbepaal soos aangedui in die skedule.

Enige persoon wat deur 'n bepaling van 'n munisipale grens verontreg voel, kan skriftelike besware aan die Raad voorlê. Besware moet voor of op 31 Januarie 2000 voorgelê word en moet gerig word aan:

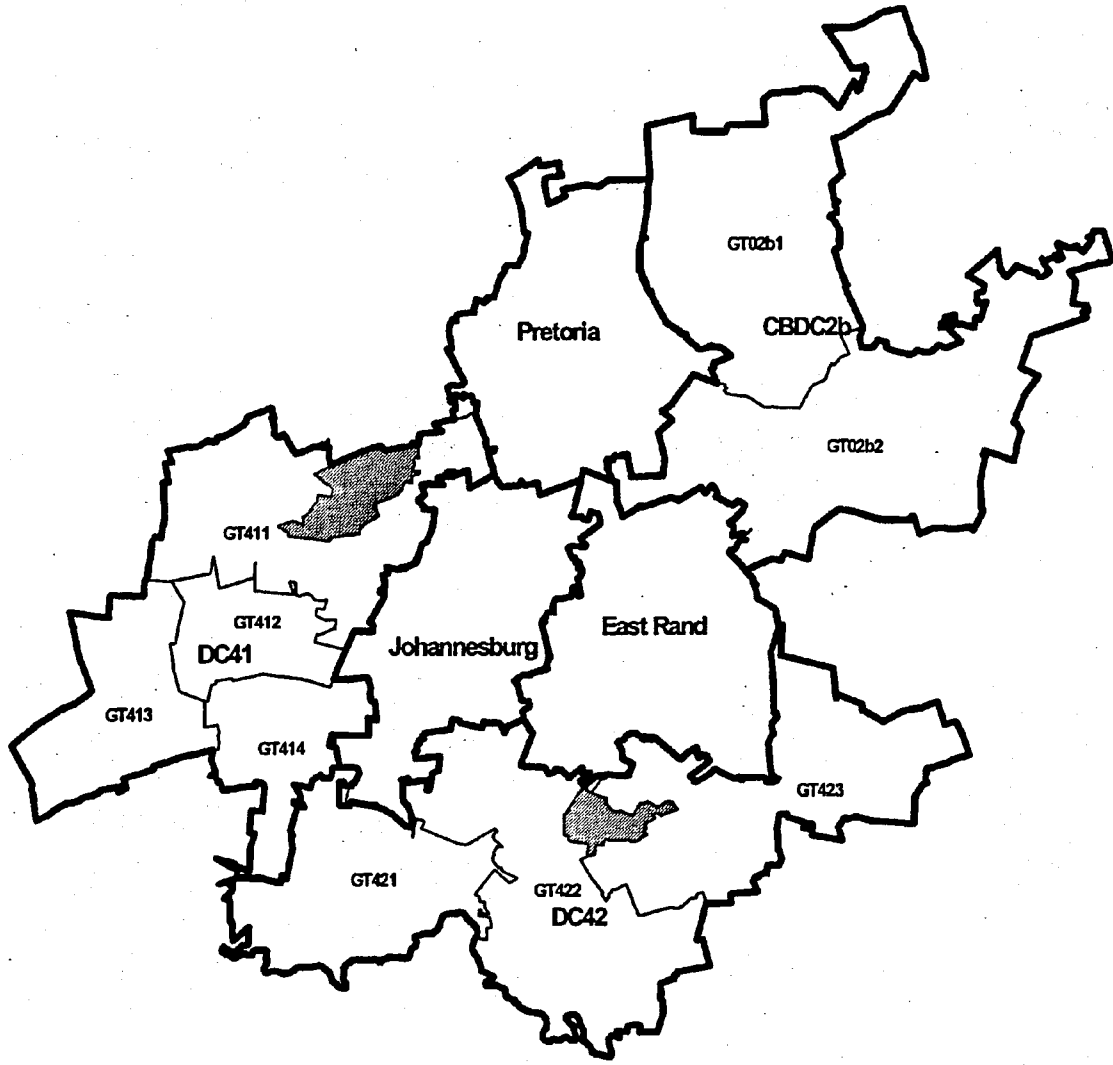
Die Munisipale Afbakeningsraad
Privaatsak X28
HATFIELD
0028

Faks: 012-3422480
E-pos: msmdb@mweb.co.za

Meer inligting kan verkry word vanaf internet: www.demarcation.org.za of deur 0800-111-006 te skakel of vanaf Dataworld in Durban: Faks: 031-3036395 of E-pos: mdb@dataworld.co.za

SKEDULE

Kaart Nr.	Beskrywing
1	Kaart van Gauteng wat die grense van die plaaslike munisipaliteite in hierdie skedule, aandui
2	Kaart van die grense van Plaaslike Munisipaliteit GT02b1
3	Kaart van die grense van Plaaslike Munisipaliteit GT02b2
4	Kaart van die grense van Plaaslike Munisipaliteit GT411
5	Kaart van die grense van Plaaslike Munisipaliteit GT412
6	Kaart van die grense van Plaaslike Munisipaliteit GT413
7	Kaart van die grense van Plaaslike Munisipaliteit GT414
8	Kaart van die grense van Plaaslike Munisipaliteit GT421
9	Kaart van die grense van Plaaslike Munisipaliteit GT422
10	Kaart van die grense van Plaaslike Munisipaliteit GT423



District Council Cadastre DMAs
Cadastre descriptions are based on digital information supplied by the Surveyor-General's Office.

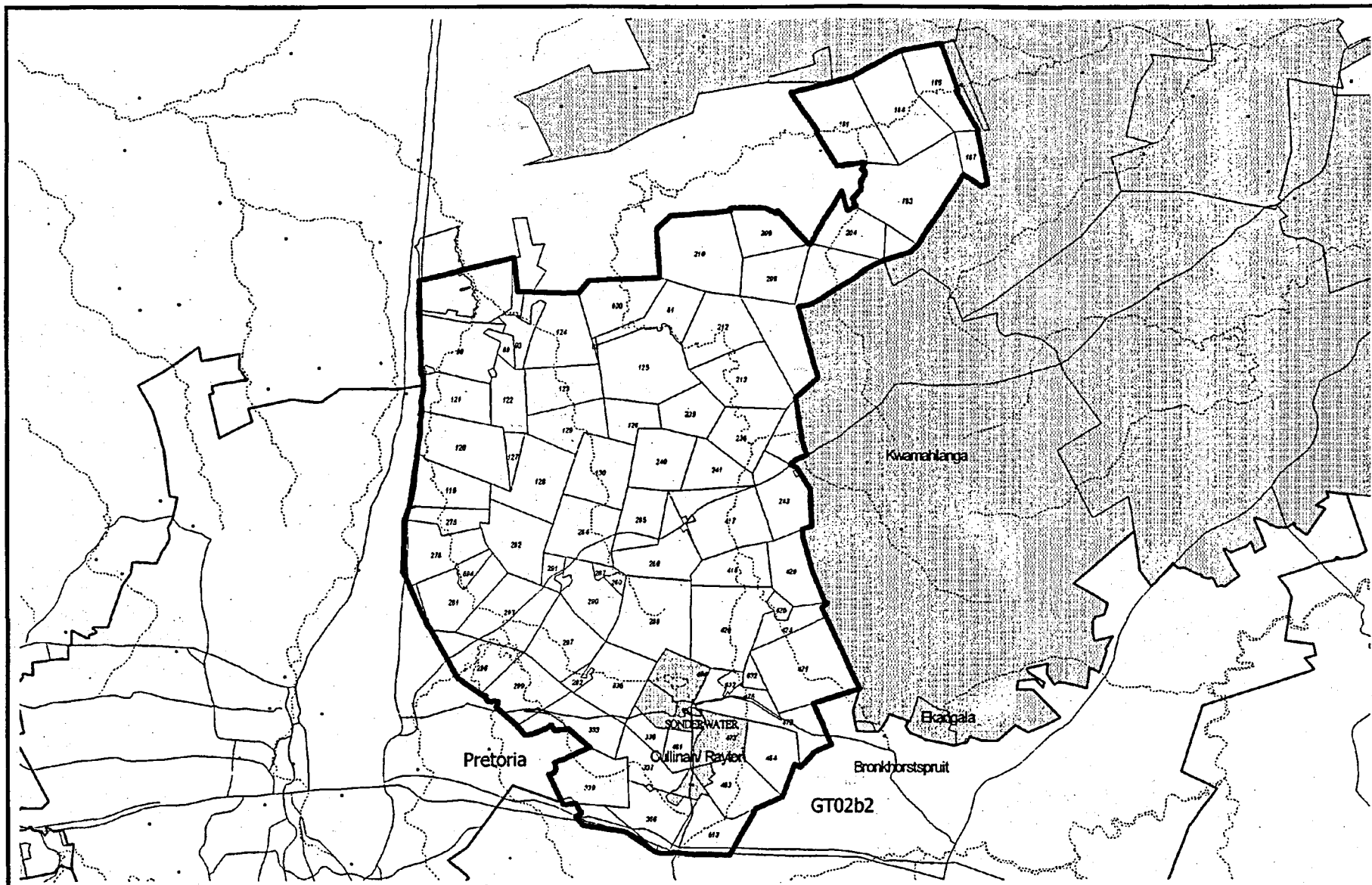


Determination of the outer boundaries of Local Municipalities in the Gauteng Province in terms of Section 21 of the Local Government : Municipal Demarcation Act, No 27 of 1998.

Date : December 1998
 Map No. 1
 Kaart Nr. 1

Additional information relating to this map can be obtained by contacting the Municipal Demarcation Board at:
 Tel: 012-3422481 Toll-free : 0800-111-008
 Fax: 012-3422480 email: mdb@dataworld.co.za
 Internet: www.demarcation.org.za
 Postal : Private Bag X28, Halfway, 0028





New Boundary Existing Traditional Areas
 Rivers TLCA DMAs

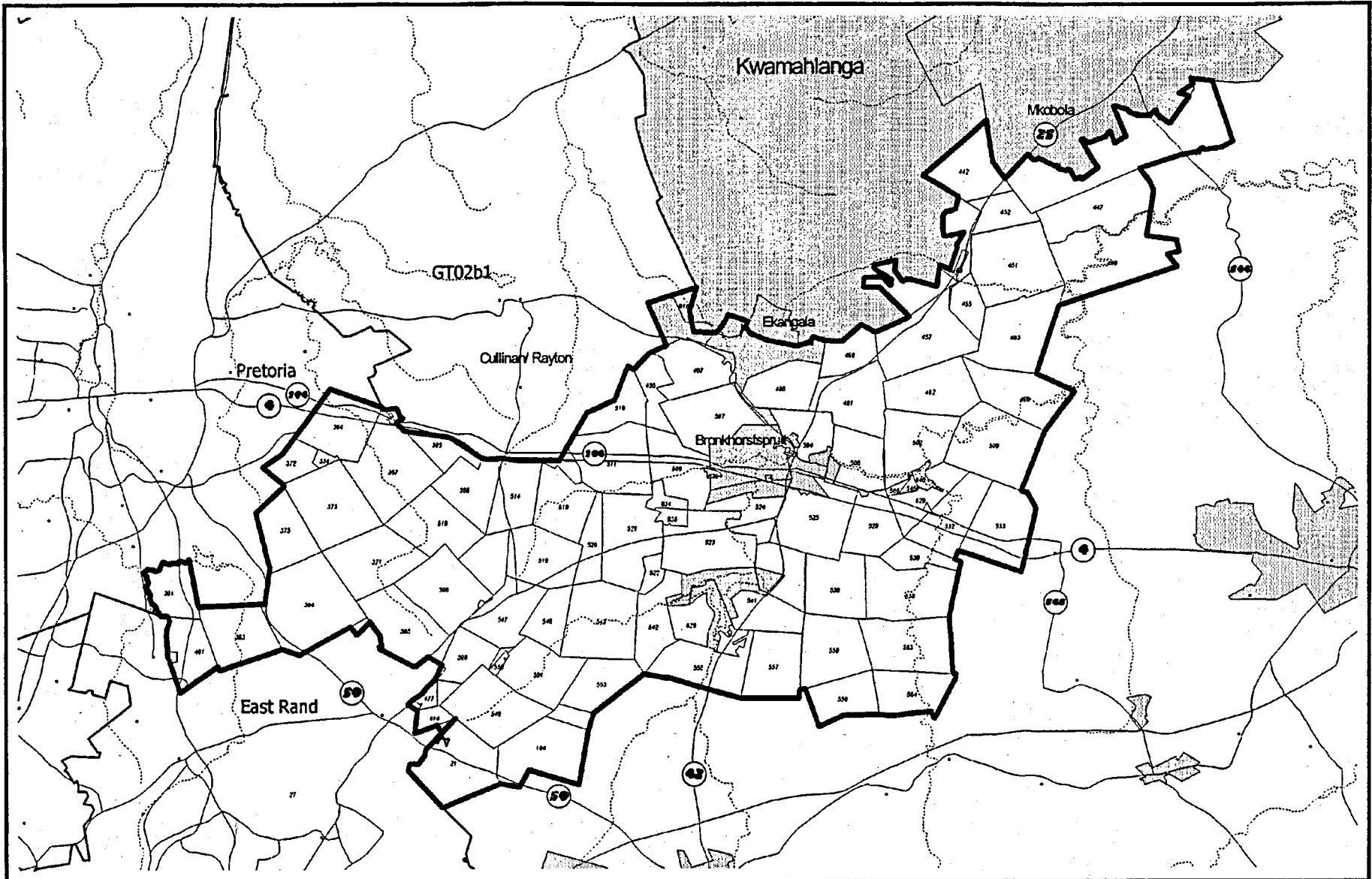
Outlines descriptions are based on digital information supplied by the Surveyor-General's Office.

Determination of the outer boundary of Local Municipality GT02b1 in terms of Section 21 of the Local Government : Municipal Demarcation Act, No 27 of 1998.

Date : December 1999
 Map No. 2
 Kart No.

Additional information relating to this map can be obtained by contacting the Municipal Demarcation Board at:
 Tel: 012-3422481 Toll-free : 0800-111-008
 Fax: 012-3422480 email: mdb@statsworld.co.za
 Internet: www.demarcation.org.za
 Postal : Private Bag X28, Hatfield, 0028





Coloured descriptions are based on digital information supplied by the Surveyor-General's Office.

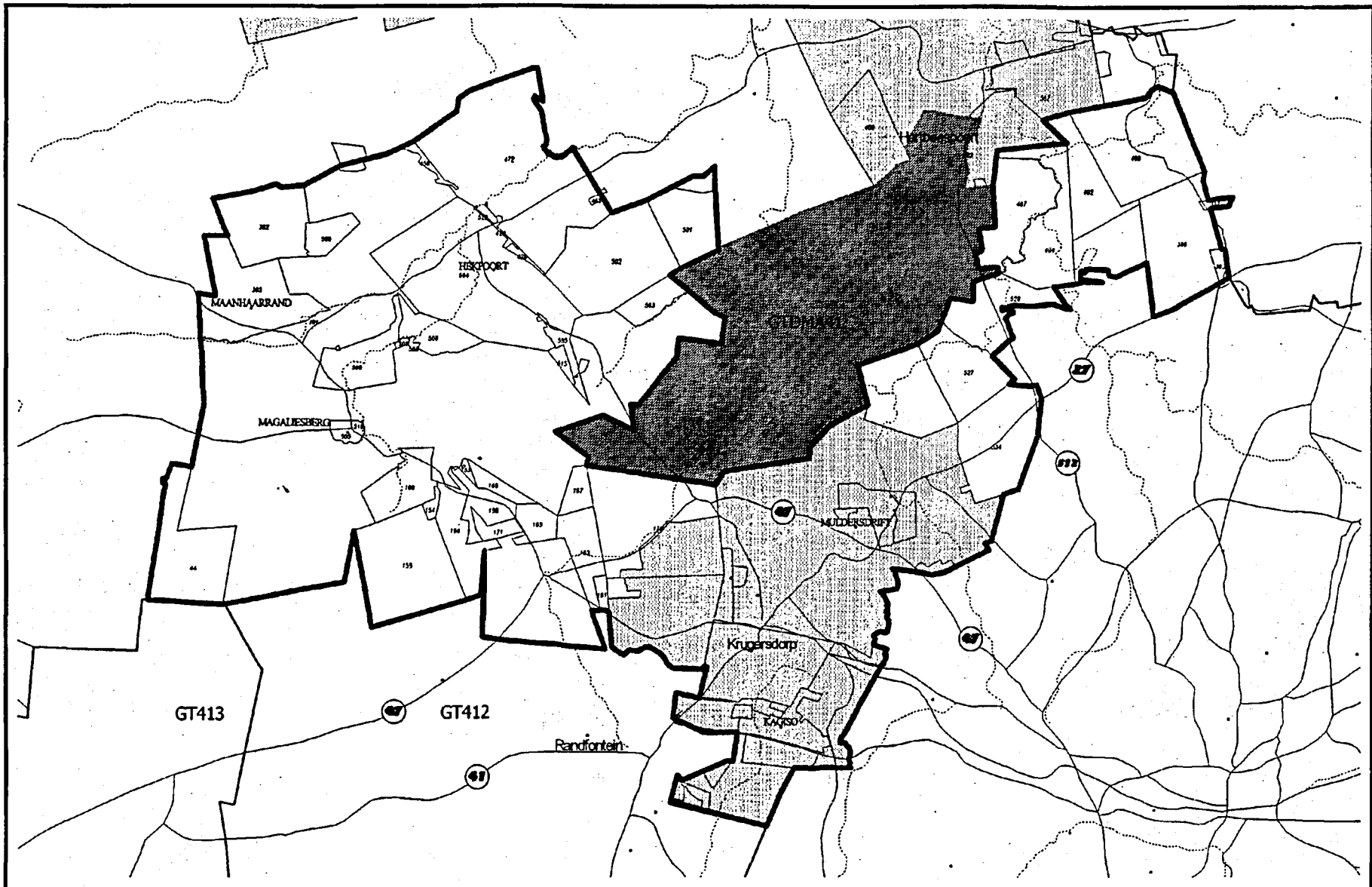
Determination of the outer boundary of Local Municipality GT02b2 in terms of Section 21 of the Local Government : Municipal Demarcation Act, No 27 of 1998.

Date : December 1999

Map No. **3**
Kaart Nr. **3**

Additional information relating to this map can be obtained by contacting the Municipal Demarcation Board at:
 Tel: 012-3422481
 Fax: 012-3422480
 Toll-free : 0800-111-008
 e-mail: mdb@dmaworld.co.za
 Internet: www.demarcation.org.za
 Postal : Private Bag 7028, Hatfield, 0028





New Boundary Catchment Traditional Areas
 Rivers TLCs DMAs

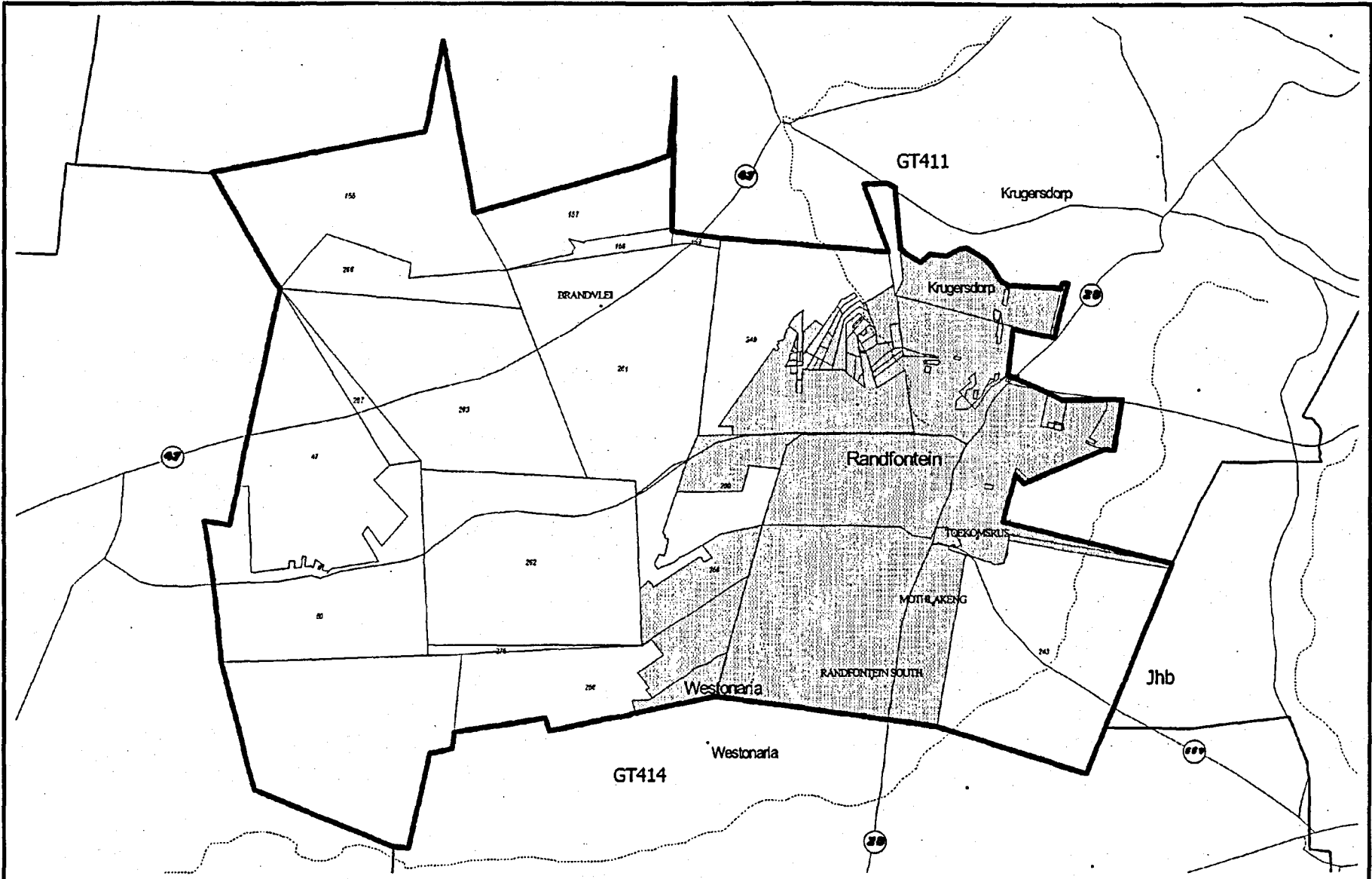
N
 Estimated descriptions are based on digital information supplied by the Surveyor-General's Office.

Determination of the outer boundary of Local Municipality GT411
in terms of Section 21 of the Local Government :
Municipal Demarcation Act, No 27 of 1998.

Date : December 1999
 Additional information relating to this map can be obtained by contacting the Municipal Demarcation Board at:
 Tel: 012-3422481 Toll-free : 0800-111-008
 Fax: 012-3422480 email: mdb@demarworld.co.za
 Internet: www.demarcation.org.za
 Postal : Private Bag X28, Hatfield, 0028

Map No. 4
 Kaart Nr. 4





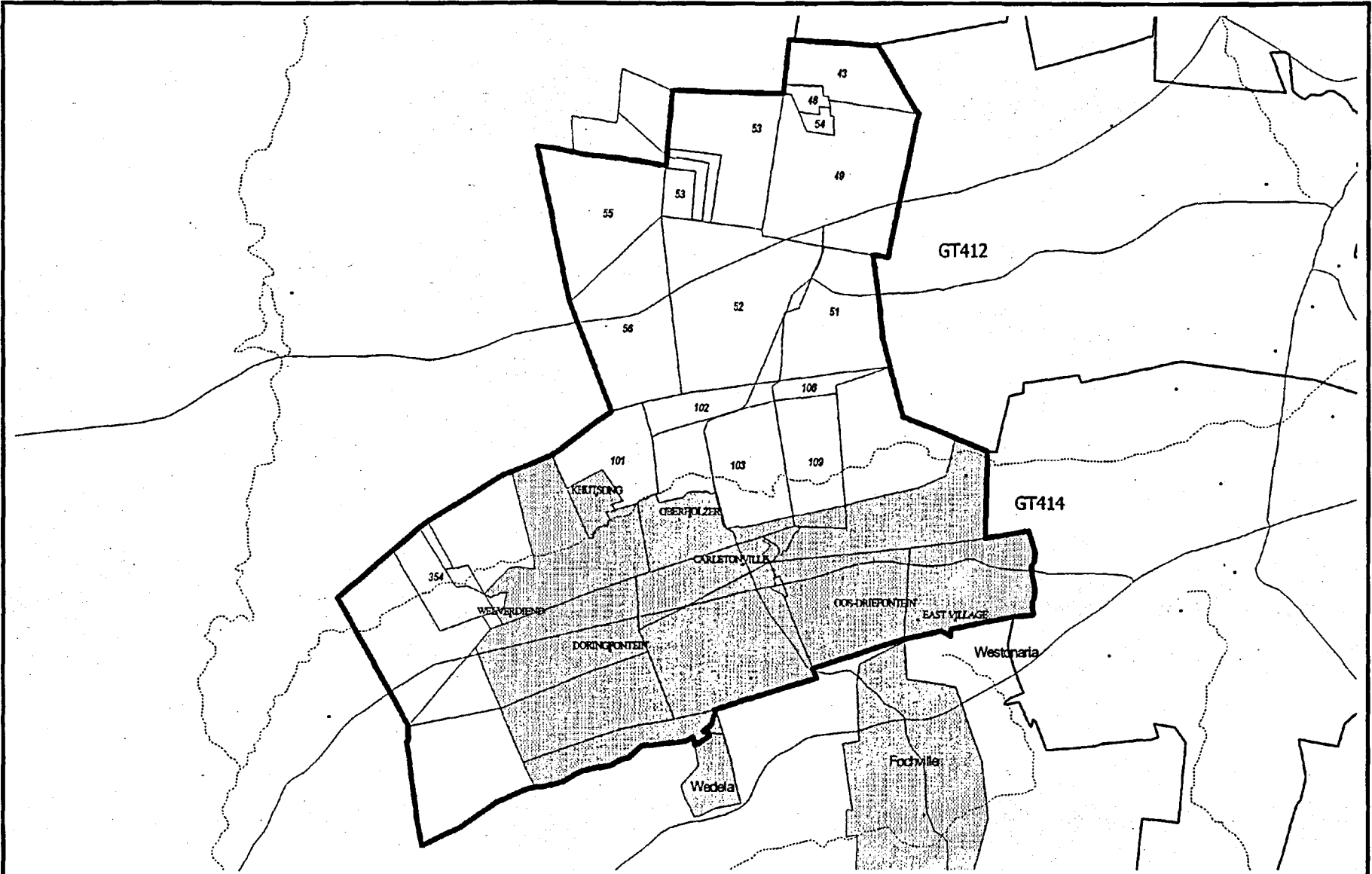
Cadastral descriptions are based on digital information supplied by the Surveyor-General's Office.

Determination of the outer boundary of Local Municipality GT412 in terms of Section 21 of the Local Government : Municipal Demarcation Act, No 27 of 1998.

Date : December 1999
 Map No. **5**
 Kaart Nr.

Additional information relating to this map can be obtained by contacting the Municipal Demarcation Board at:
 Tel: 012-3422481 Fax: 012-3422480
 Toll-free : 0800-111-008 email: mcb@dtsbworld.co.za
 Internet: www.demarcation.org.za
 Postal : Private Bag X28, Hatfield, 0028





	New Boundary		Council of		Traditional Areas
	Rivers		TLCs		DMAs

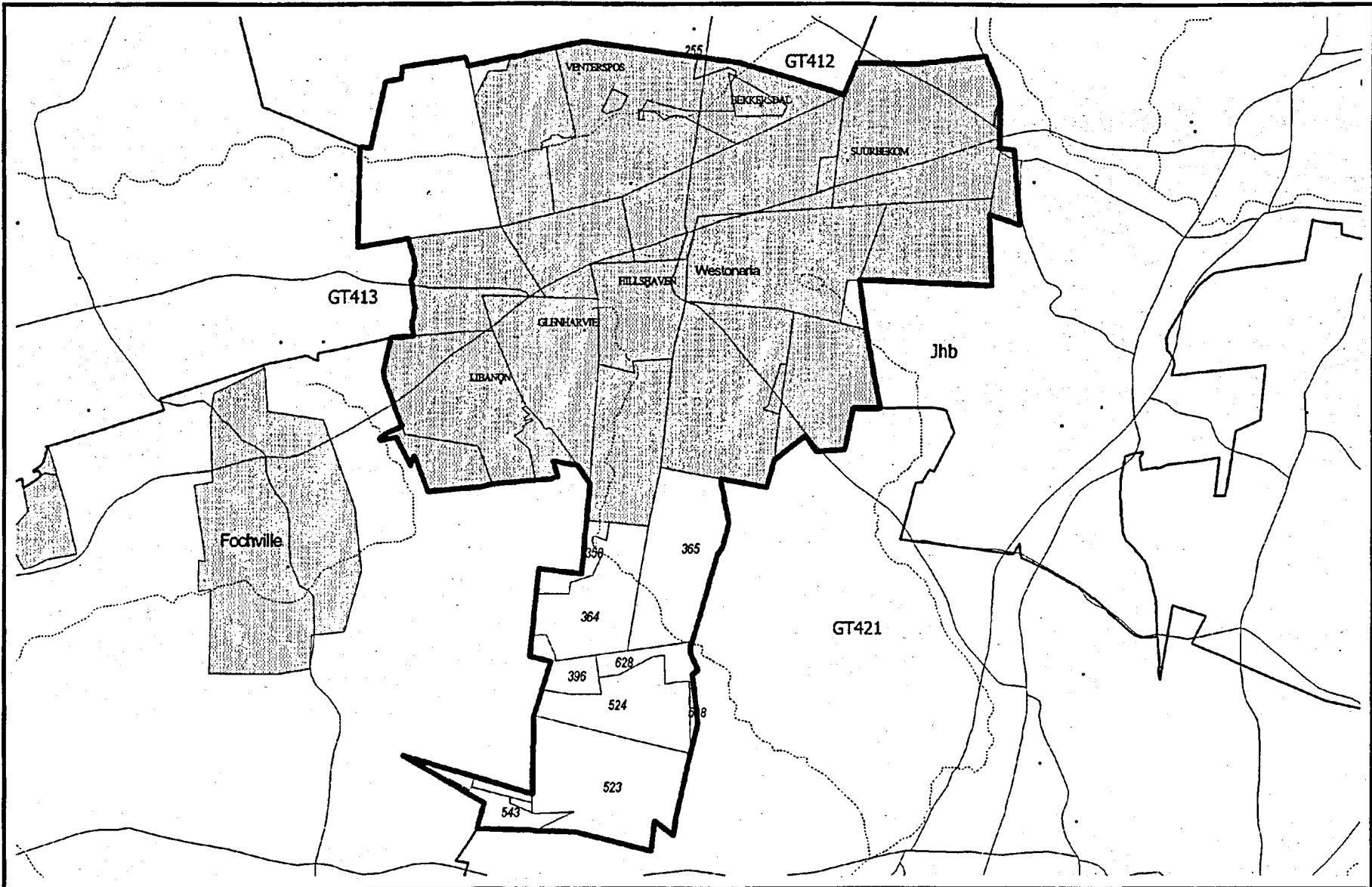
Colourful diagrams are based on digital information supplied by the Surveyor-General's Office.

**Determination of the outer boundary of Local Municipality GT413
in terms of Section 21 of the Local Government :
Municipal Demarcation Act, No 27 of 1998.**

Date : December 1999
Map No. 6
Kaart Nr. 6

Additional information relating to this map can be obtained by contacting the Municipal Demarcation Board at:
Tel: 012-3422481 Toll-free : 0800-111-005
Fax: 012-3422480 email: mdbg@dateworld.co.za
Internet: www.demarcation.org.za
Postal : Private Bag X28, Hatfield, 0028





	New Boundary		Cadastral		Traditional Area
	Rivers		TLCs		DMAs



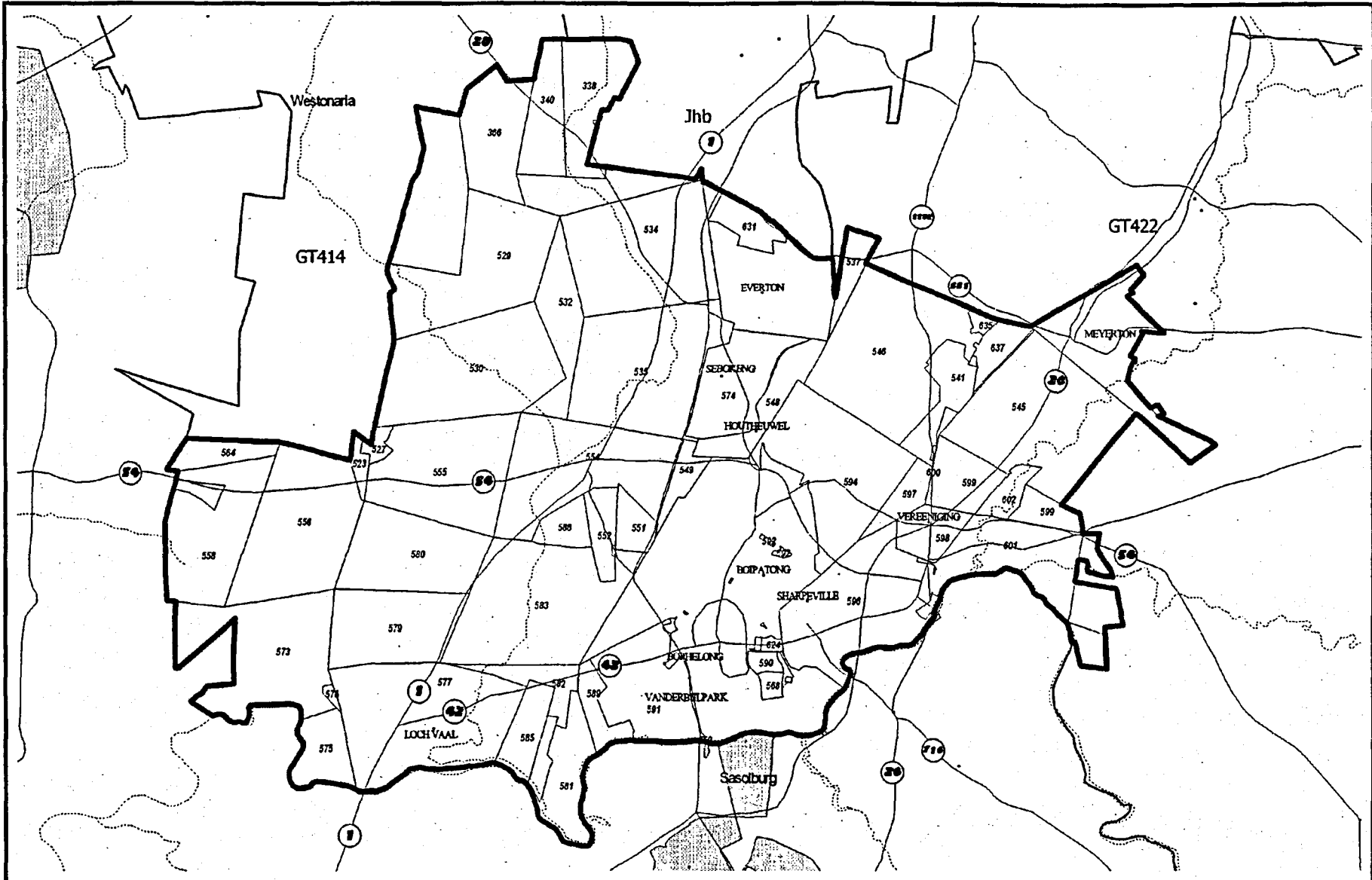
Determination of the outer boundary of Local Municipality GT414 in terms of Section 21 of the Local Government : Municipal Demarcation Act, No 27 of 1998.

Date : December 1999
 Map No. **7**
 Kaart Nr.

Additional information relating to this map can be obtained by contacting the Municipal Demarcation Board at:
 Tel: 012-3422481 Toll-free : 0800-111-008
 Fax: 012-3422480 email: mcb@risaworld.co.za
 Internet: www.demarcation.org.za
 Postal : Private Bag X28, Hatfield, 0028



Cadastral descriptions are based on digital information supplied by the Surveyor-General's Office.



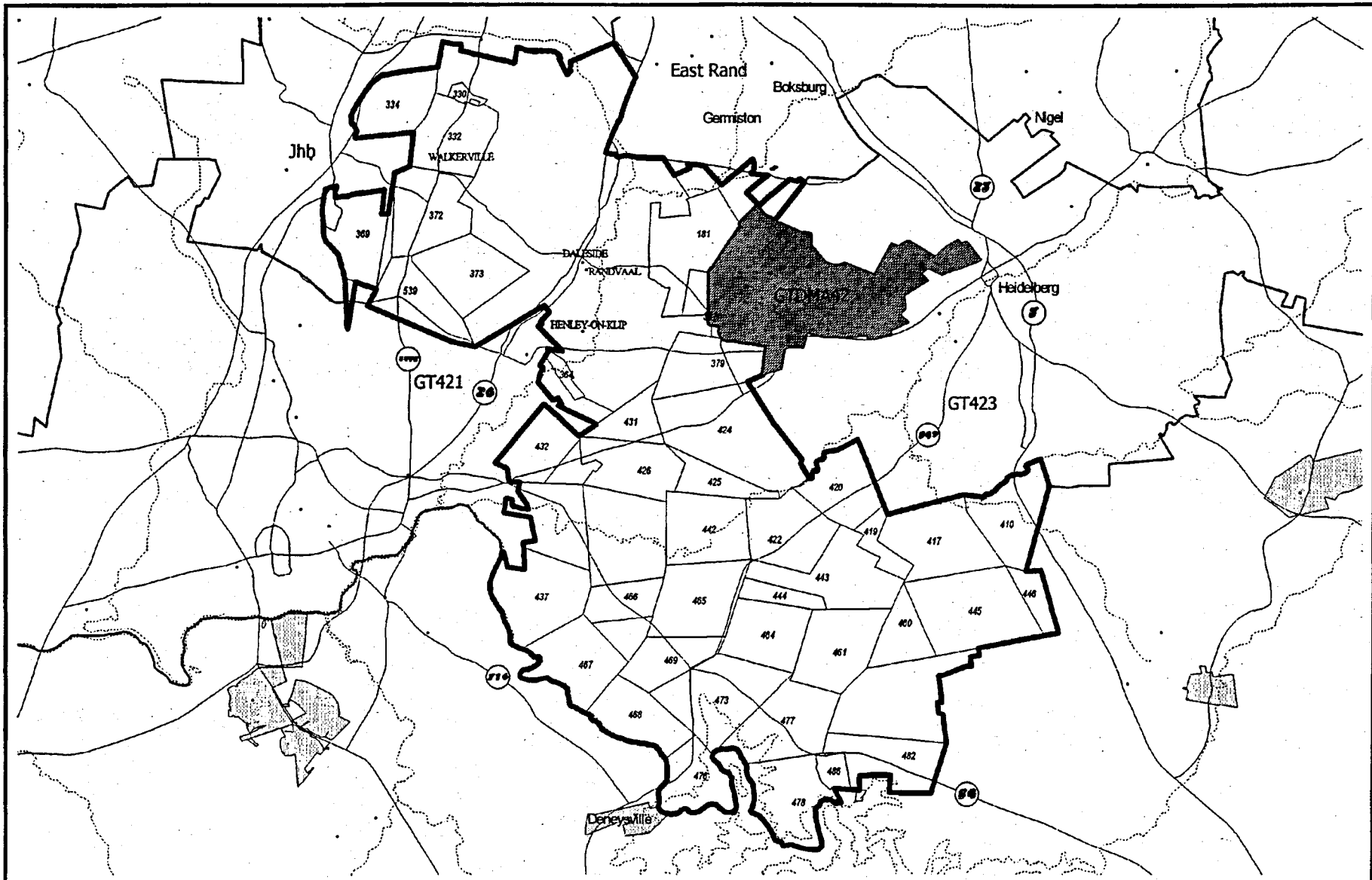
Catchment descriptions are based on digital information supplied by the Survey-General's Office

Determination of the outer boundary of Local Municipality GT421 in terms of Section 21 of the Local Government : Municipal Demarcation Act, No 27 of 1998.

Date : December 1999
 Map No. 8
 Kaart Nr. 8

Additional information relating to this map can be obtained by contacting the Municipal Demarcation Board at:
 Tel: 012-3422481 Toll-free : 0800-111-008
 Fax: 012-3422490 email: mdb@dataworld.co.za
 Internet: www.demarcation.org.za
 Postal : Private Bag X28, Hatfield, 0028





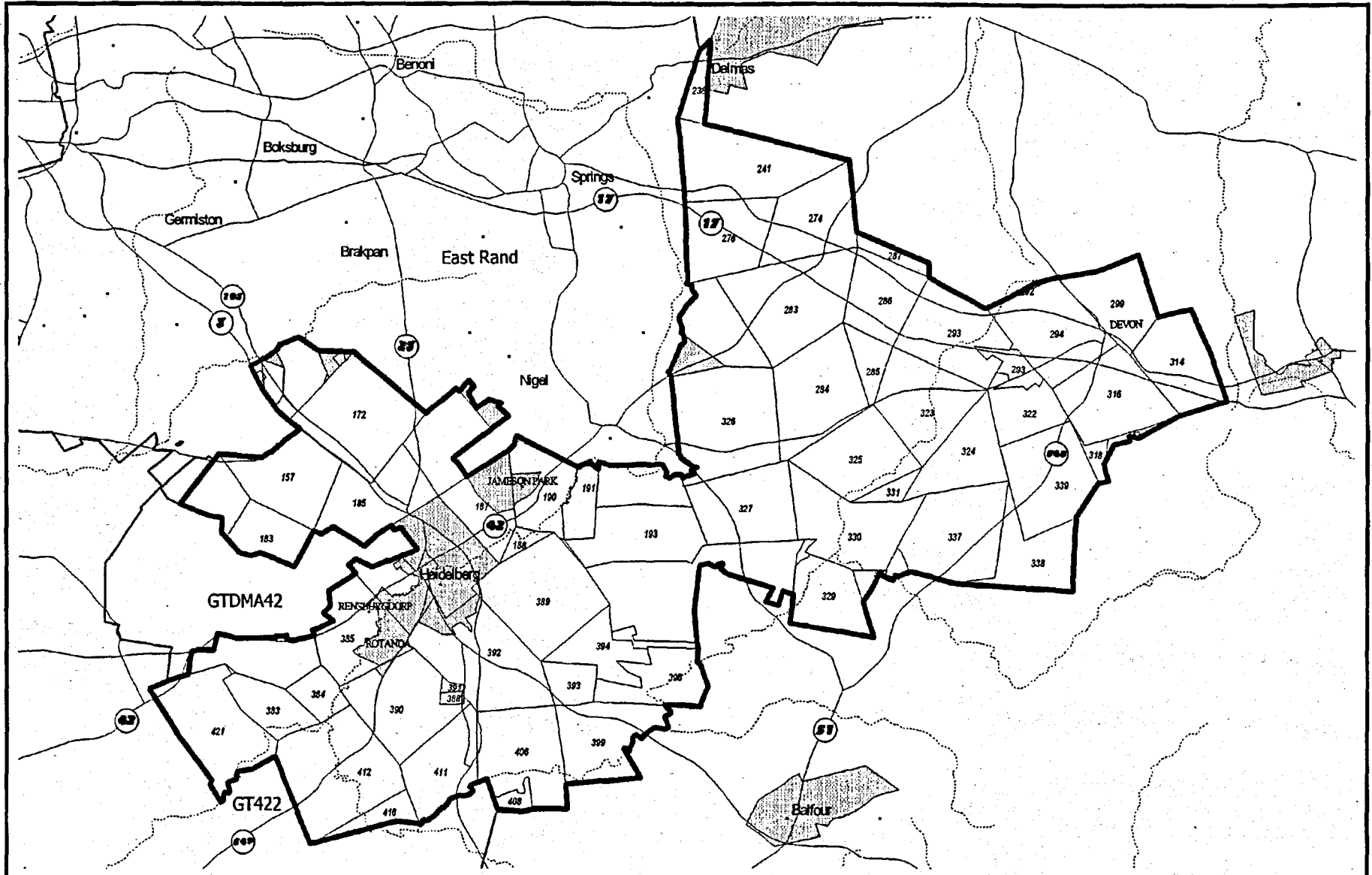
Outward descriptions are based on digital information supplied by the Surveyor General's Office.

Determination of the outer boundary of Local Municipality GT422 in terms of Section 21 of the Local Government : Municipal Demarcation Act, No 27 of 1998.

Date : December 1999
 Map No. 9
 Kaart Nr. 9

Additional information relating to this map can be obtained by contacting the Municipal Demarcation Board at:
 Tel: 012-3422481 Toll-free : 0800-111-006
 Fax: 012-3422480 email: mdb@dataworld.co.za
 Internet: www.demarcation.org.za
 Postal : Private Bag X28, Hatfield, 0028






Cadastral disciplines are based on digital information supplied by the Surveyor-General's Office.

Determination of the outer boundary of Local Municipality GT423
in terms of Section 21 of the Local Government :
Municipal Demarcation Act, No 27 of 1998.

Date: December 1999
 Additional information relating to this map can be obtained by contacting the Municipal Demarcation Board at:
 Tel: 012-3422481
 Fax: 012-3422480
 Internet: www.demarcation.org.za
 Postal: Private Bag 723, Hatfield, 0028

Map No. 10
 Kaart Nr. 10



CONTENTS

<i>No.</i>		<i>Page No.</i>	<i>Gazette No.</i>
GENERAL NOTICE			
8484	Municipal Demarcation Act (27/1998): Municipal Demarcation Board: Notice in terms of section 21.....	2	113

INHOUD

<i>No.</i>		<i>Bladsy No.</i>	<i>Koerant No.</i>
ALGEMENE KENNISGEWING			
8484	Wet op Plaaslike Regering: Munisipale Afbakening: (27/1998): Munisipale Afbakeningsraad: Kennisgewing inge- volge artikel 21.....	3	113

