


**THE PROVINCE OF  
GAUTENG**



**DIE PROVINSIE  
GAUTENG**

**Provincial Gazette Extraordinary  
Buitengewone Provinsiale Koerant**


Selling price • Verkoopprys: **R2,50**  
Other countries • Buitelands: **R3,25**

Vol. 5

PRETORIA, 6 OCTOBER  
OKTOBER 1999

**No. 97**

**We all have the power to prevent AIDS**



**Prevention is the cure**

**AIDS  
HELPLINE**

**0800 012 322**

DEPARTMENT OF HEALTH

---

## GENERAL NOTICE ALGEMENE KENNISGEWING

---

NOTICE 6745 OF 1999

### MUNICIPAL DEMARCATION BOARD NOTICE IN TERMS OF SECTION 21 OF THE MUNICIPAL DEMARCATION ACT, 1998

In terms of section 21 of the Municipal Demarcation Act, 1998 (Act No.27 of 1998) the Municipal Demarcation Board, has determined the municipal boundaries of all category A (metropolitan) and all category C (district) municipalities in the territory of the Republic as reflected in the maps appearing in the schedule to this notice.

Any person aggrieved by the determination may within 30 days of publication of this notice, submit objections in writing to the Board. Objections must be addressed to:

The Municipal Demarcation Board  
Private Bag X28  
Hatfield  
0028

Fax: 012-3422480  
E-mail: [msmdb@mweb.co.za](mailto:msmdb@mweb.co.za)

More information can be obtained from internet: [www.demarcation.org.za](http://www.demarcation.org.za) or by calling 0800-111-006 or from Dataworld (Pty) Ltd in Durban. Fax:031- 3036395 or e-mail: [mdb@dataworld.co.za](mailto:mdb@dataworld.co.za).

### SCHEDULE

- Map 1 – Map of the Republic showing the boundaries of the Metropolitan and District Municipalities
- Map 2 – Map of Gauteng showing boundaries of the Metropolitan and District Municipalities
- Map 3 – Map showing the boundary of East Rand Metropolitan Municipality
- Map 4 – Map showing the boundary of Johannesburg Metropolitan Municipality
- Map 5 – Map showing the boundary of Pretoria Metropolitan Municipality
- Map 6 – Map showing the boundary of District Municipality DC 41
- Map 7 – Map showing the boundary of District Municipality DC 42
- Map 8 – Map showing the boundary of District Municipality CBDC 2b
- Map 9 – Map showing the boundary of District Municipality CBDC 2a
- Map 10 – Map showing the boundary of District Municipality CBDC 6

**KENNISGEWING 6745 VAN 1999****MUNISIPALE AFBAKENINGSRAAD  
KENNISGEWING INGEVOLGE ARTIKEL 21 VAN DIE WET OP  
PLAASLIKE REGERING: MUNISIPALE AFBAKENING, 1998**

Ingevolge artikel 21 van die Wet op Plaaslike Regering: Munisipale Afbakening, 1998 (Wet No. 27 van 1998) het die Munisipale Afbakeningsraad die munisipale grense van alle kategorie A (Metropolitaanse-) en alle kategorie C (Distriks-) munisipaliteite in die Republiek, bepaal soos aangedui in die skedule.

Enige persoon wat deur 'n bepaling van 'n munisipale grens verontreg voel, kan binne 30 dae vanaf die publikasie van hierdie kennisgewing, skriftelike besware aan die Raad voorlê. Besware moet gerig word aan:

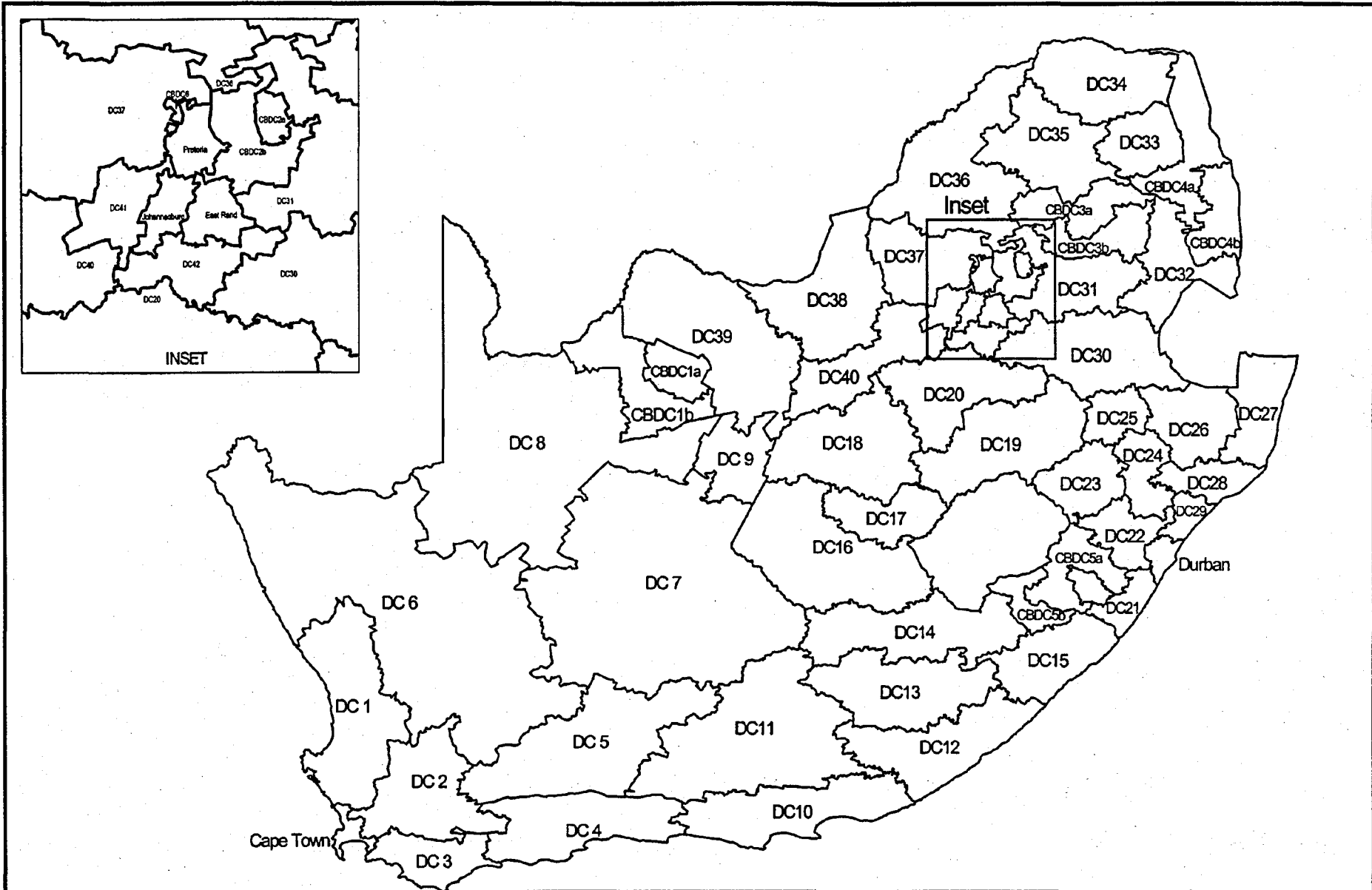
Die Munisipale Afbakeningsraad  
Privaatsak X28  
HATFIELD  
0028

Faks: 012-3422480  
E-pos: [msmdb@mweb.co.za](mailto:msmdb@mweb.co.za)

Meer inligting kan verkry word vanaf internet: [www.demarcation.org.za](http://www.demarcation.org.za) of deur 0800-111-006 te skakel of vanaf Dataworld (Pty) Ltd in Durban: Faks: 031-3036395 of E-pos: [mdb@dataworld.co.za](mailto:mdb@dataworld.co.za)

**SKEDULE**

- Kaart 1 – Kaart van die Republiek met die grense van Metropolitaanse- en Distriks munisipaliteite
- Kaart 2 – Kaart van Gauteng met die grense van die metropolitaanse- en distriksmunisipaliteite
- Kaart 3 – Kaart van die grense van die Oos-Rand Metropolitaanse munisipaliteit
- Kaart 4 – Kaart van die grense van die Johannesburg Metropolitaanse munisipaliteit
- Kaart 5 – Kaart van die grense van die Pretoria Metropolitaanse munisipaliteit
- Kaart 6 – Kaart met die grense van Distriksmunisipaliteit DC 41
- Kaart 7 – Kaart met die grense van Distriksmunisipaliteit DC 42
- Kaart 8 – Kaart met die grense van Distriksmunisipaliteit CBDC 2b
- Kaart 9 – Kaart met die grense van Distriksmunisipaliteit CBDC 2a
- Kaart 10 – Kaart met die grense van Distriksmunisipaliteit CBDC 6



50 0 50 Kilometers

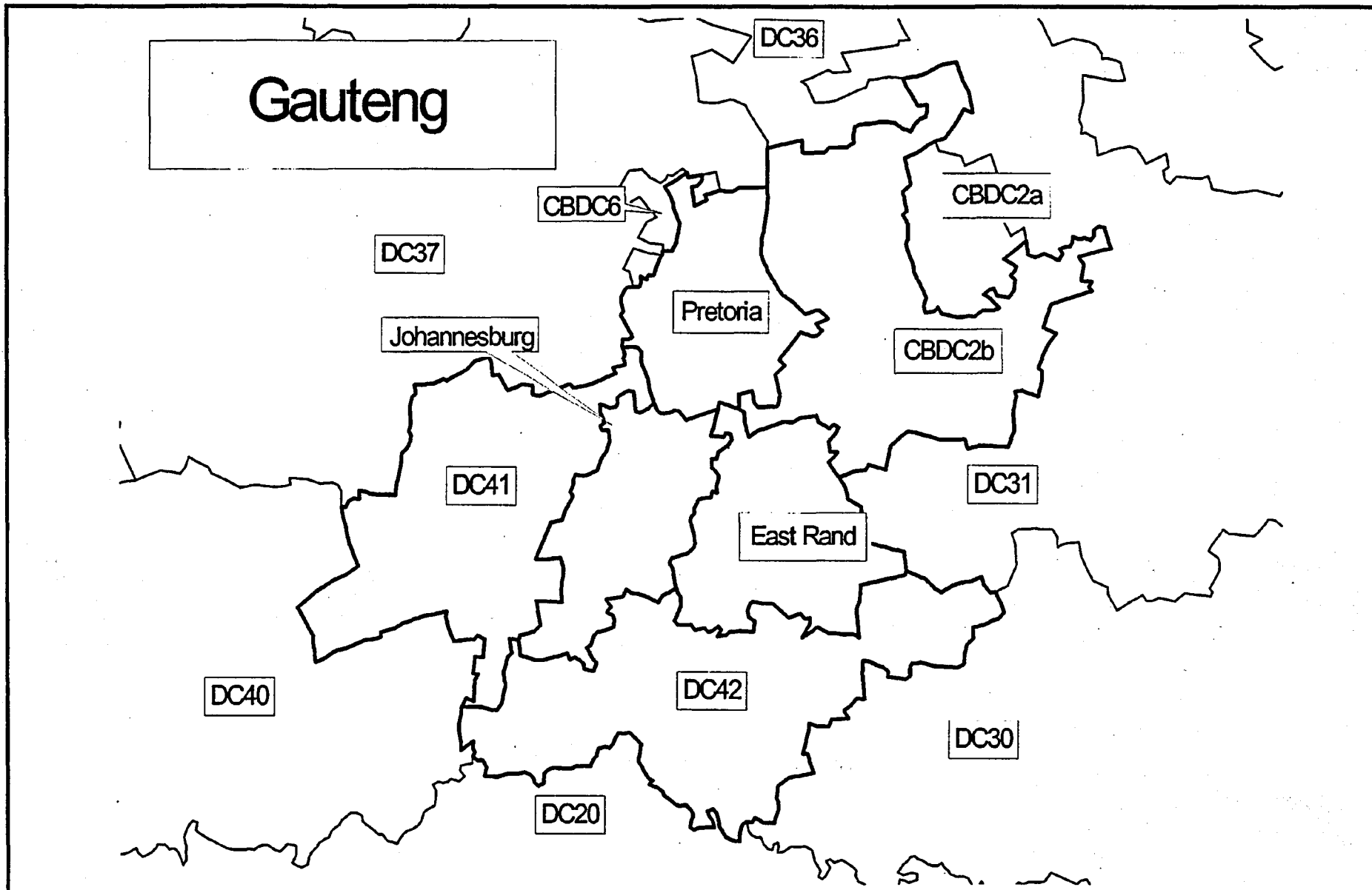
Determination of the outer boundaries of Metropolitan and District Municipalities in terms of Section 21 of the Local Government : Municipal Demarcation Act, No 27 of 1998.

Date : October 1999

Map No. 1  
Kazart Nr.

Additional information relating to this map can be obtained by contacting the Municipal Demarcation Board at:  
Tel: 012-3422481 Toll-free : 0800-111-006  
Fax: 012-3422480 email: mdb@dataworld.co.za  
Internet: www.demarcation.org.za  
Postal : Private Bag X28, Hatfield, 0028





N

0 9 kilometers

Determination of the outer boundaries of Metropolitan and District Municipalities in terms of Section 21 of the Local Government : Municipal Demarcation Act, No 27 of 1998.

Date : October 1999

Map No. 2

Kaart Nr. 2

Additional information relating to this map can be obtained by contacting the Municipal Demarcation Board at:

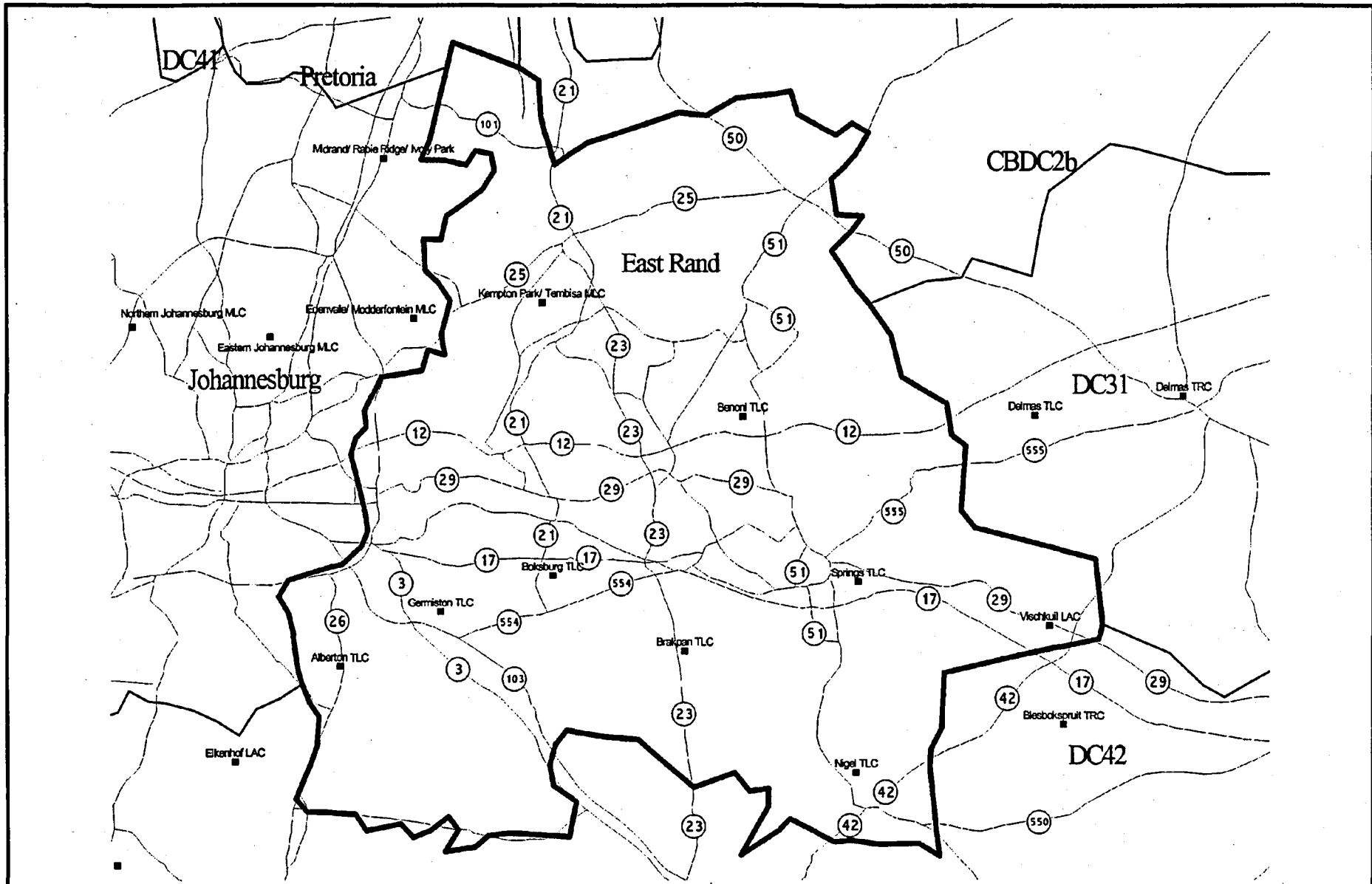
Tel: 012-3422481      Toll-free : 0800-111-008

Fax: 012-3422480      email: mdb@dataworld.co.za

Internet: www.demarcation.org.za

Postal : Private Bag X23, Hatfield, 0028





02

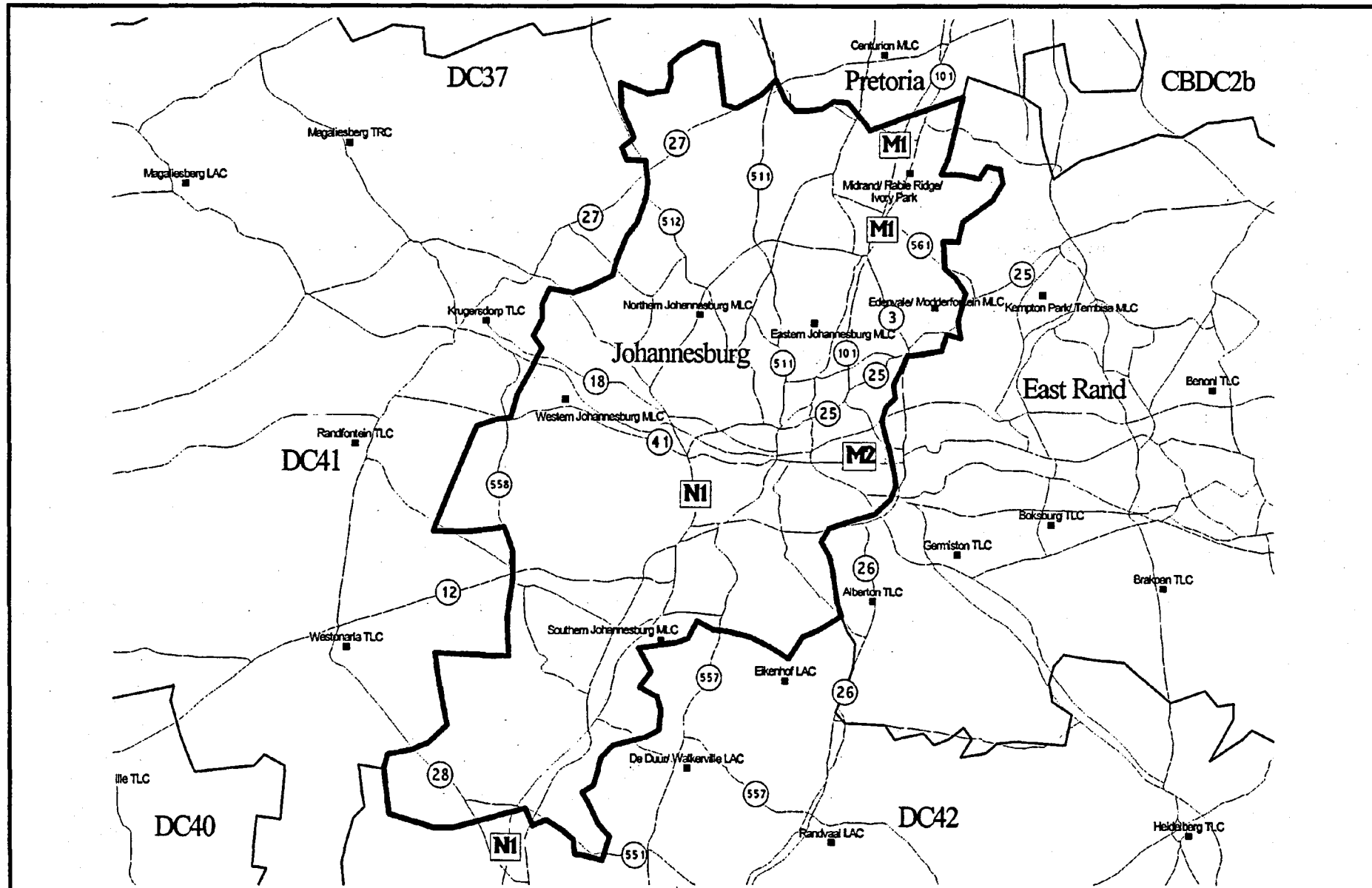
Legend  
 Existing TLCs/TRCs  
 Main Roads  
 New Boundary

N  
 2 0 2 4 Kilometers

Determination of outer boundary of the Metropolitan Municipality of East Rand in terms of Section 21 of the Local Government: Municipal Demarcation Act, No 27 of 1998.

Date : October 1999  
 Map No. Kaart Nr. 3  
 Additional information relating to this map can be obtained by contacting the Municipal Demarcation Board at:  
 Tel: 012-3422481 Fax: 012-3422480  
 Toll-free: 0800-111-006 email: mdb@dataworld.co.za  
 Internet: www.demarcation.org.za  
 Postal : Private Bag X23, Hatfield, 0028





Legend  
 Existing TLCs/TRCs  
 Main Roads  
 New Boundary

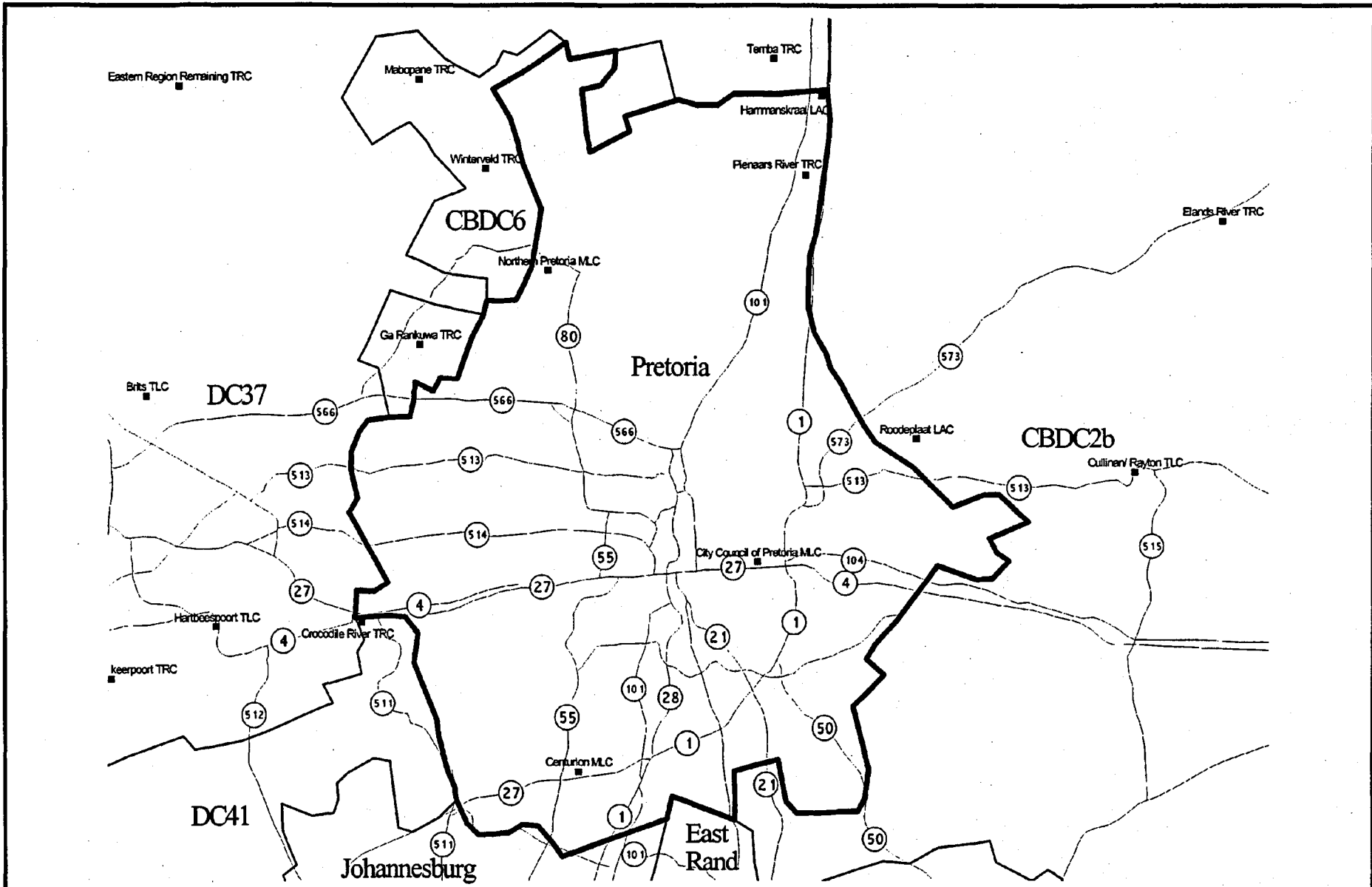


Determination of outer boundary of the Metropolitan Municipality of Johannesburg in terms of Section 21 of the Local Government : Municipal Demarcation Act, No 27 of 1998.

Date : October 1999  
 Map No. 4  
 Kaart Nr. 4

Additional information relating to this map can be obtained by contacting the Municipal Demarcation Board at:  
 Tel: 012-3422481 Fax: 012-3422480  
 Toll-free: 0800-111-005 email: mdb@dataworld.co.za  
 Internet: www.demarcation.org.za  
 Postal : Private Bag X28, Hatfield, 0028





Legend

- Existing TLCs/TRCs
- Main Roads
- New Boundary

20

N

2 0 2 4 Kilometers

Determination of outer boundary of the Metropolitan Municipality of Pretoria in terms of Section 21 of the Local Government: Municipal Demarcation Act, No 27 of 1998.

Date : October 1999

Additional information relating to this map can be obtained by contacting the Municipal Demarcation Board at:

Tel: 012-3422481 Fax: 012-3422480

Toll-free: 0800-111-006 email: mdb@dataworld.co.za

Internet: www.demarcation.org.za

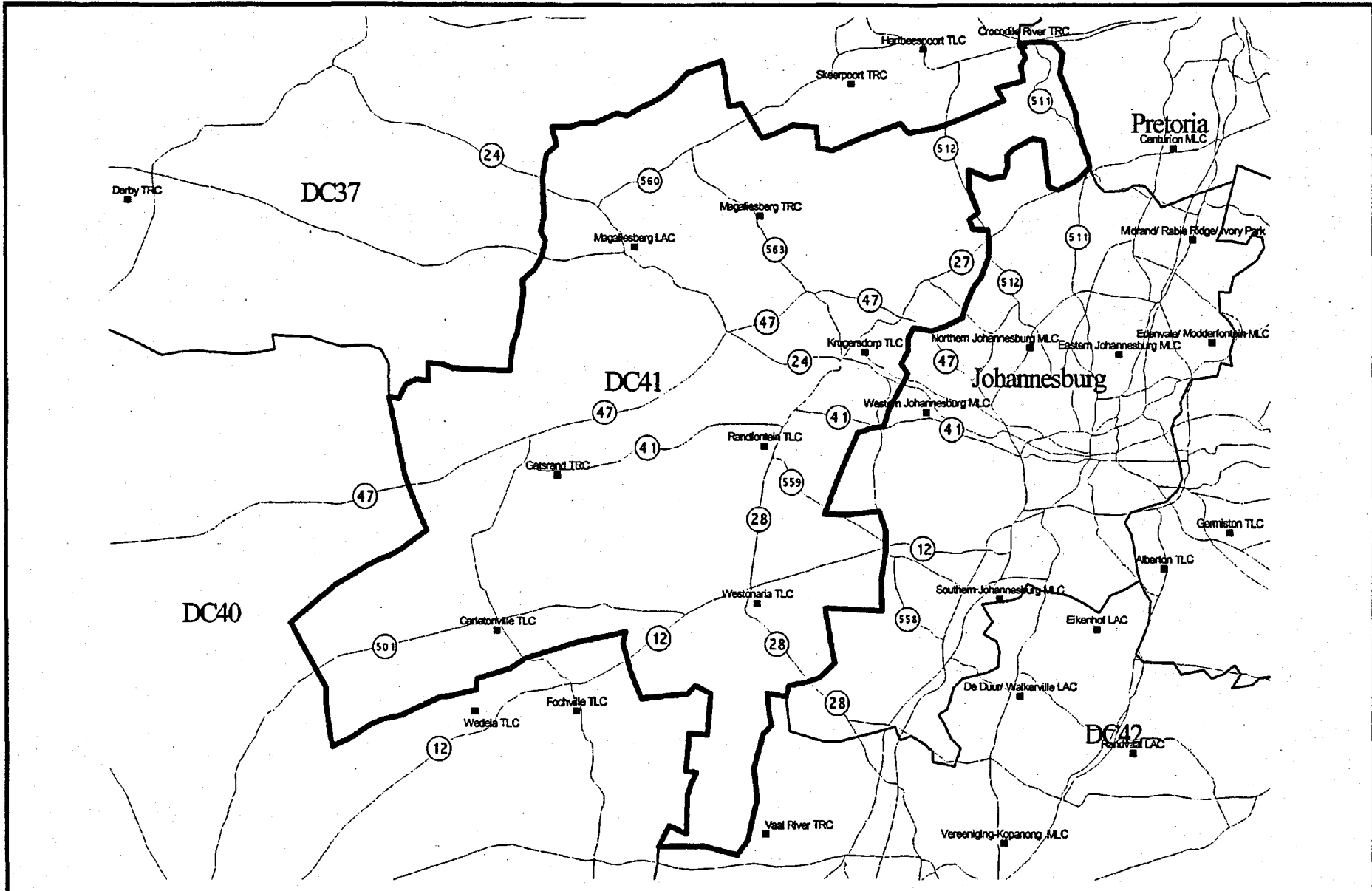
Postal : Private Bag X28, Hatfield, 0028

Map No. 5

Keartl Nr. 5







Legend  
 - Existing TLC's/TRC's  
 - Main Roads  
 - New Boundary

20

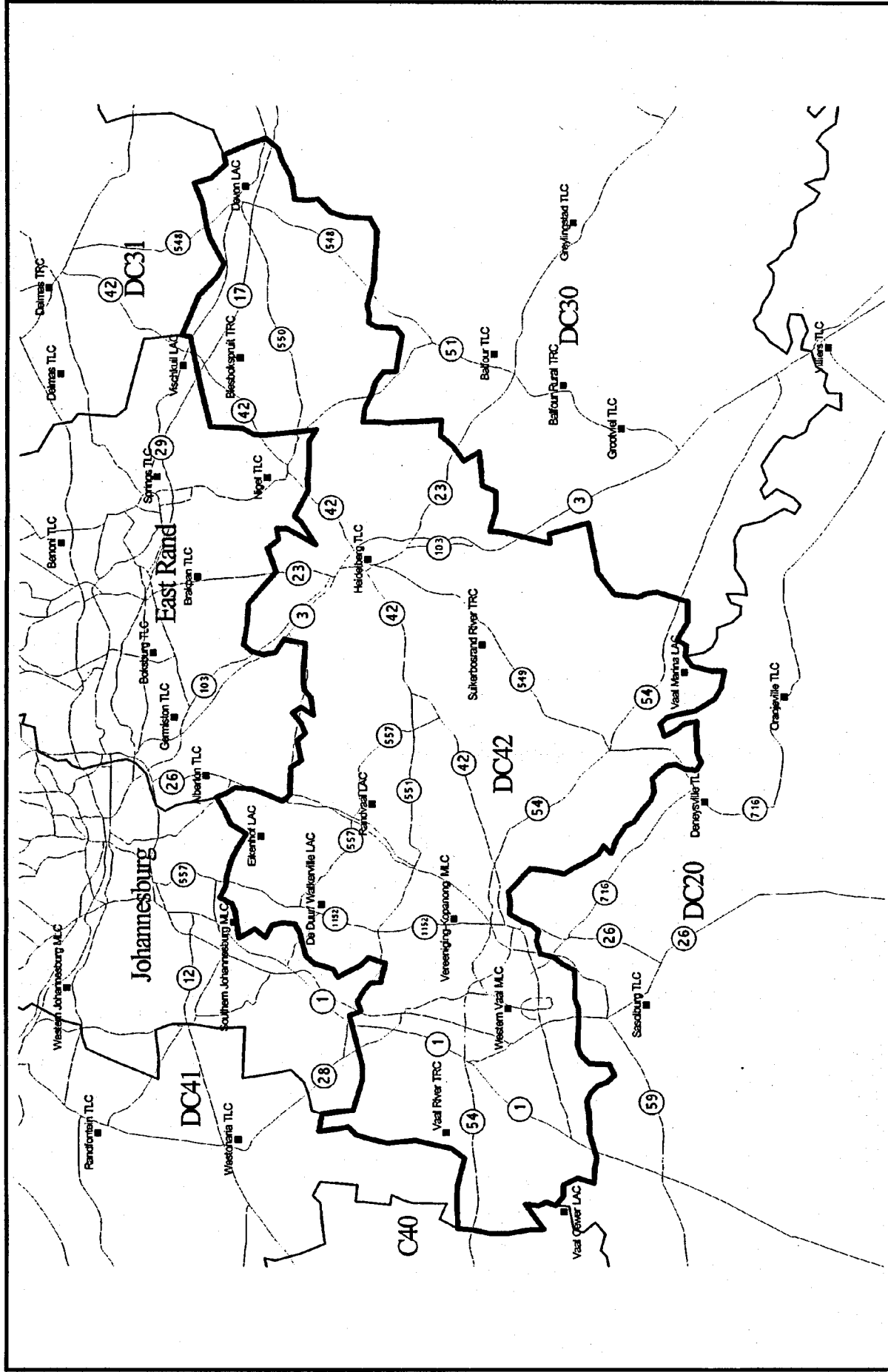
N  
 3 0 3 Kilometers

Determination of the outer boundary of District Municipality DC41  
 in terms of Section 21 of the Local Government :  
 Municipal Demarcation Act, No 27 of 1998.

Date : October 1999  
 Map No. 6  
 Kaart Nr. 6

Additional information relating to this map can be obtained by contacting the Municipal Demarcation Board at:  
 Tel: 012-3422481  
 Fax: 012-3422480  
 TOLL-free : 0800-111-006  
 e-mail: mdb@dataworld.co.za  
 Internet: www.demarcation.org.za  
 Postal : Private Bag X28, Hatfield, 0028





**Legend**

- Existing TLC/TLCs
- Main Roads
- New Boundary

3 0 3 Kilometers

N

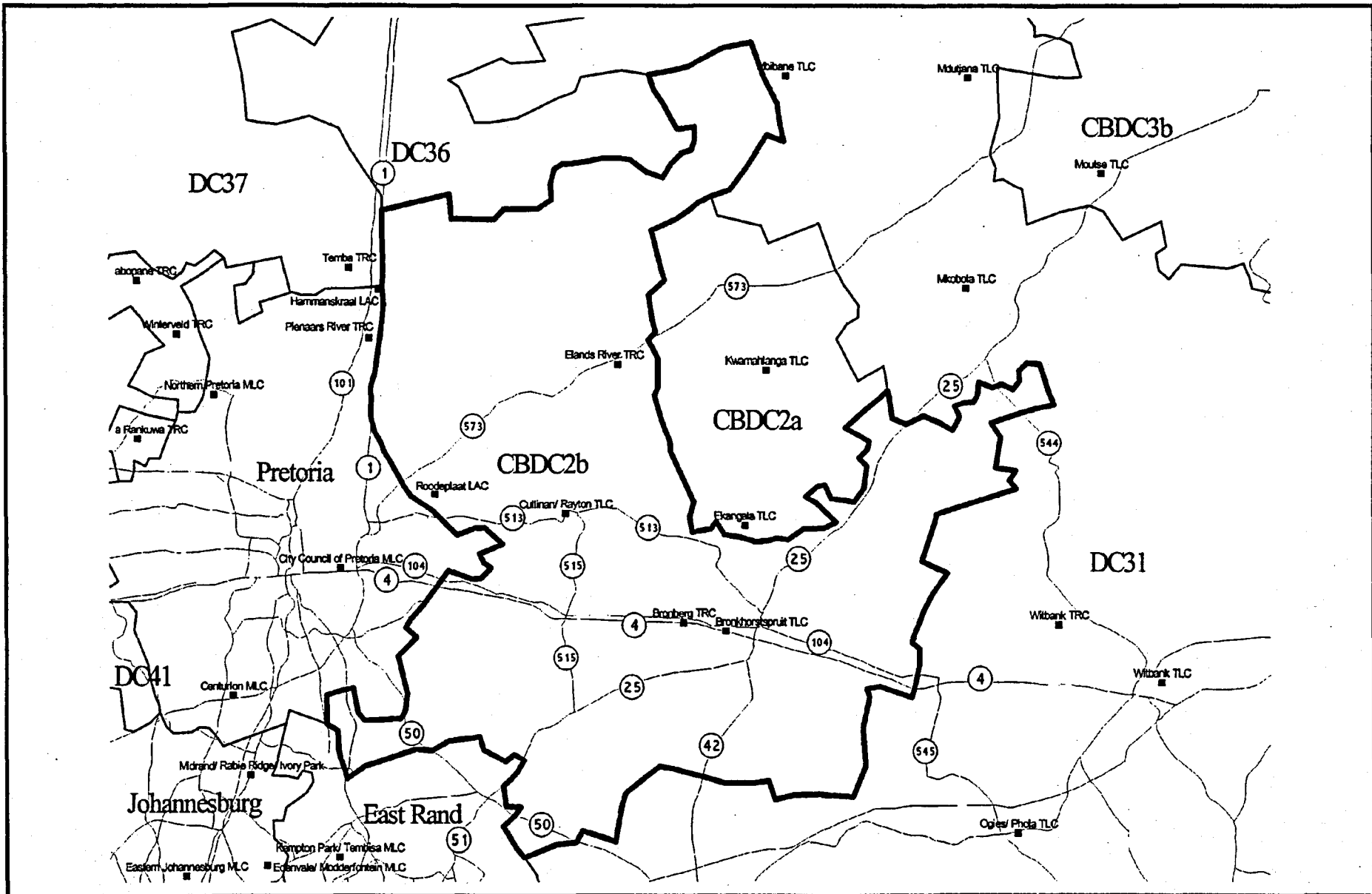
**Determination of the outer boundary of District Municipality DC42**  
**in terms of Section 21 of the Local Government:**  
**Municipal Demarcation Act, No 27 of 1998.**

**Additional information relating to this map can be obtained by contacting the Municipal Demarcation Board at:**  
 Tel: 012 342281      Toll free: 0800-111-008  
 Fax: 012-342280      e-mail: mdb@demarworld.co.za  
 Internet: www.demarcation.org.za  
 Postal: Private Bag 920, Hatfield, 0028

Date: October 1999

Map No. **7**

Sheet No. **7**



Legend

- Existing TLCs/TRCs
- Main Roads
- New Boundary

20

N

4 0 4 Kilometers

**Determination of the outer boundary of District Municipality CBDC2b in terms of Section 21 of the Local Government: Municipal Demarcation Act, No 27 of 1998.**

Date : October 1999

Map No. 8

Kaart Nr. 8

Additional information relating to this map can be obtained by contacting the Municipal Demarcation Board at:

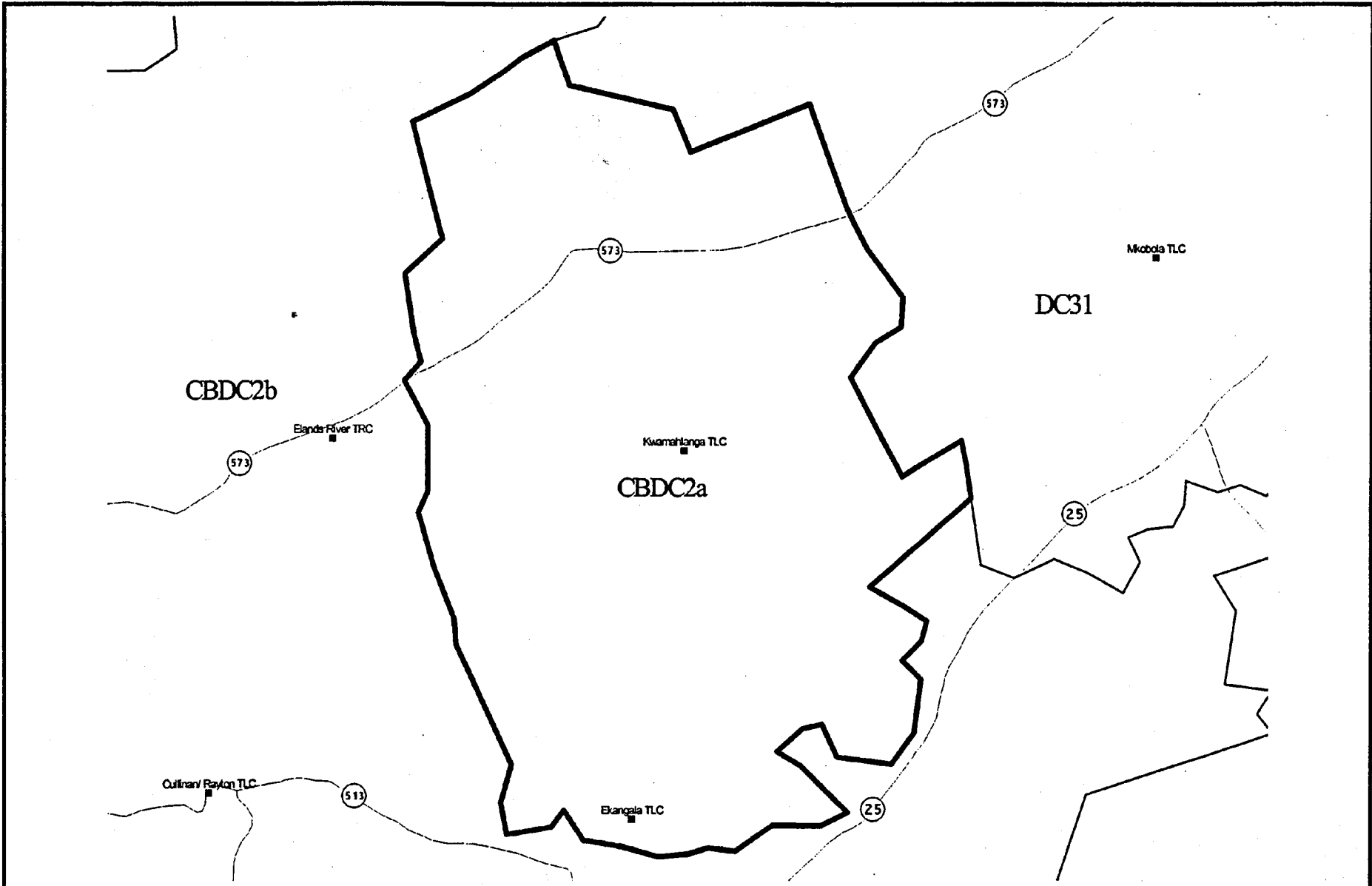
Tel: 012-3422481 Toll-free: 0800-111-006

Fax: 012-3422480 email: mcb@dataworld.co.za

Internet: www.demarcation.org.za

Postal : Private Bag X28, Hatfield, 0028





02  
20

Legend  
 Existing TLCs/TRCs  
 Main Roads  
 New Boundary

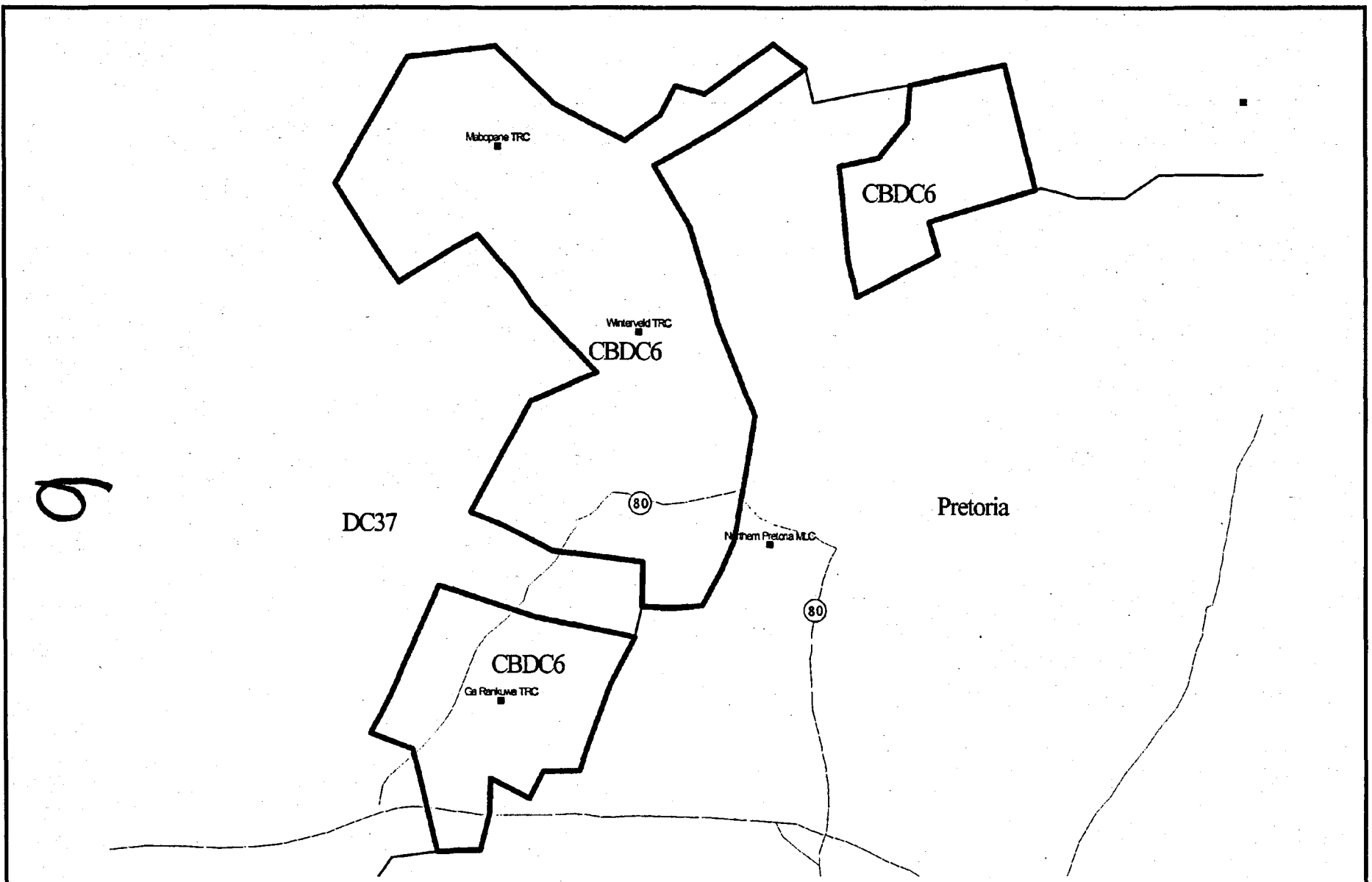


Determination of the outer boundary of District Municipality CBDC2a  
 in terms of Section 21 of the Local Government :  
 Municipal Demarcation Act, No 27 of 1998.

Date : October 1999  
 Map No. 9  
 Keatir Nr.

Additional information relating to this map can be obtained  
 by contacting the Municipal Demarcation Board at:  
 Tel: 012-3422481 Toll-free : 0800-111-008  
 Fax: 012-3422480 email: mdb@dataworld.co.za  
 Internet: www.demarcation.org.za  
 Postal : Private Bag X28, Hatfield, 0028





Legend

- Existing TLCs/TRCs
- Main Roads
- - - New Boundary

20

N

1 0 1 2 Kilometers

Determination of outer boundary of the Metropolitan Municipality of CBDC6 in terms of Section 21 of the Local Government : Municipal Demarcation Act, No 27 of 1998.

Date : October 1999

Map No. 10

Koart N<sup>o</sup>.

Additional information relating to this map can be obtained by contacting the Municipal Demarcation Board at:

Tel: 012-3422481      Toll-free: 0800-111-008

Fax: 012-3422480      email: [mdb@dataworld.co.za](mailto:mdb@dataworld.co.za)

Internet: [www.demarcation.org.za](http://www.demarcation.org.za)

Postal : Private Bag X28, Hatfield, 0028





DIE WEERBURU: DEPARTEMENT VAN OMGEWINGSAKE EN TOERISME



THE WEATHER BUREAU: DEPARTMENT OF ENVIRONMENTAL AFFAIRS AND TOURISM

---

**CONTENTS • INHOUD**

<i>No.</i>		<i>Page No.</i>	<i>Gazette No.</i>
<b>GENERAL NOTICE • ALGEMENE KENNISGEWING</b>			
6745	Municipal Demarcation Act (27/1998): Municipal Demarcation Board: Notice in terms of section 21 .....	2	97
6745	Wet op Plaaslike Regering: Munisipale Afbakening (27/1998): Munisipale Afbakeningsraad: Kennisgewing ingevolge artikel 21 .....	3	97

---