


**THE PROVINCE OF  
GAUTENG**



**DIE PROVINSIE  
GAUTENG**

**Provincial Gazette Extraordinary  
Buitengewone Provinsiale Koerant**

Selling price • Verkoopprys: **R2,50**  
Other countries • Buitelands: **R3,25**


Vol. 6

PRETORIA, 10 MAY  
MEI 2000

**No. 37**

**We all have the power to prevent AIDS**

AIDS  
affects  
us all



A  
new  
struggle

**Prevention is the cure**

**AIDS  
HELPLINE**

**0800 012 322**

DEPARTMENT OF HEALTH

---

**CONTENTS • INHOUD**

No.		Page	Gazette
No.	No.		
<b>GENERAL NOTICE • ALGEMENE KENNISGEWING</b>			
2809	Local Government: Municipal Structures Act (117/1998): Municipal Demarcation Board: Delimitation of municipal wards: Municipality: CBLC2.....	3	37
2809	Wet op Plaaslike Regering: Munisipale Strukture (117/1998): Munisipale Afbakeningsraad: Afbakening van munisipale wyke: Munisipaliteit: CBLC2.....	6	37

---

---

## GENERAL NOTICE ALGEMENE KENNISGEWING

---

### NOTICE 2809 OF 2000

#### MUNICIPAL DEMARCATION BOARD DELIMITATION OF MUNICIPAL WARDS IN TERMS OF THE LOCAL GOVERNMENT: MUNICIPAL STRUCTURES ACT, 1998

#### MUNICIPALITY : CBLC2

In terms of item 5 of Schedule 1 of the Local Government: Municipal Structures Act, 1998 (Act No.117 of 1998) the Municipal Demarcation Board hereby publishes its delimitation of wards for the above-mentioned municipality. Particulars of the delimitation are listed in the Schedule.

Any person aggrieved by a delimitation may within 14 days of publication of this notice submit objections in writing to:

The Municipal Demarcation Board

Private Bag X28

Hatfield

0028

Fax: 012-3422480

E-mail: [msmdb@mweb.co.za](mailto:msmdb@mweb.co.za) or [rwmdb@mweb.co.za](mailto:rwmdb@mweb.co.za) or [hmrdb@mweb.co.za](mailto:hmrdb@mweb.co.za)

#### SCHEDULE

In terms of section 18(3) of the Local Government: Municipal Structures Act, 1998 ( Act 117 of 1998) the MEC for local government has determined that the municipal council consists of 24 councillors. After having consulted the Independent Electoral Commission, The Municipal Demarcation Board has delimited the municipality into 12 wards in terms of Schedule 1 of the Act.

The number of registered voters in each ward does not vary by more than fifteen percent from the norm. The norm was determined by dividing the total number of voters on the municipal segment of the national common voters roll, namely 39231 voters on 31 March 2000, by the number of wards in the municipality.

Map No. 1 indicating the outer boundary of Ward 1, consists of 3212 voters and comprises the following :

- Voting District 32910230 consisting of 124 registered voters
- Voting District 33110301 consisting of 71 registered voters
- Voting District 33110132 consisting of 391 registered voters
- Voting District 33110222 consisting of 410 registered voters
- Voting District 33110233 consisting of 921 registered voters
- Voting District 33110266 consisting of 776 registered voters
- Voting District 33110277 consisting of 519 registered voters

Map No. 2 indicating the outer boundary of Ward 2, consists of 3219 voters and comprises the following :

- Voting District 33150091 consisting of 1335 registered voters
- Voting District 33110244 consisting of 614 registered voters
- Voting District 33110255 consisting of 1270 registered voters

Map No. 3 indicating the outer boundary of Ward 3, consists of 3357 voters and comprises the following :

- Voting District 33110165 consisting of 194 registered voters
- Voting District 33110198 consisting of 252 registered voters
- Voting District 33150080 consisting of 470 registered voters
- Voting District 33040088 consisting of 279 registered voters
- Voting District 33110019 consisting of 317 registered voters
- Voting District 33110110 consisting of 218 registered voters
- Voting District 33110121 consisting of 278 registered voters
- Voting District 33110143 consisting of 602 registered voters
- Voting District 33110154 consisting of 230 registered voters
- Voting District 33110176 consisting of 175 registered voters
- Voting District 33110211 consisting of 342 registered voters

Map No. 4 indicating the outer boundary of Ward 4, consists of 2925 voters and comprises the following :

- Voting District 33110053 consisting of 0 registered voters
- Voting District 33110020 consisting of 411 registered voters
- Voting District 33110031 consisting of 109 registered voters
- Voting District 33040077 consisting of 2027 registered voters
- Voting District 33110064 consisting of 317 registered voters
- Voting District 33110323 consisting of 59 registered voters
- Voting District 54610220 consisting of 2 registered voters
- Voting District 54700062 consisting of 0 registered voters

Map No. 5 indicating the outer boundary of Ward 5, consists of 3684 voters and comprises the following :

- Voting District 33150057 consisting of 81 registered voters
- Voting District 33040011 consisting of 618 registered voters
- Voting District 33040022 consisting of 1598 registered voters
- Voting District 33110042 consisting of 629 registered voters
- Voting District 33110109 consisting of 194 registered voters
- Portion of Voting District 33040033 consisting of 564 registered voters

Map No. 6 indicating the outer boundary of Ward 6, consists of 3683 voters and comprises the following :

- Voting District 33040066 consisting of 1058 registered voters
- Voting District 33110075 consisting of 398 registered voters
- Voting District 33110086 consisting of 398 registered voters
- Voting District 33110187 consisting of 129 registered voters
- Portion of Voting District 33040033 consisting of 1700 registered voters

Map No. 7 indicating the outer boundary of Ward 7, consists of 3647 voters and comprises the following :

- Voting District 33040044 consisting of 2347 registered voters
- Voting District 33040055 consisting of 1300 registered voters

Map No. 8 indicating the outer boundary of Ward 8, consists of 2827 voters and comprises the following :

- Voting District 54540176 consisting of 0 registered voters
- Voting District 54510050 consisting of 2727 registered voters
- Portion of Voting District 54510049 consisting of 100 registered voters

Map No. 9 indicating the outer boundary of Ward 9, consists of 2805 voters and comprises the following :

- Voting District 54510038 consisting of 1633 registered voters
- Portion of Voting District 54510049 consisting of 1172 registered voters

Map No. 10 indicating the outer boundary of Ward 10, consists of 2810 voters and comprises the following :

- Voting District 54510027 consisting of 2810 registered voters

Map No. 11 indicating the outer boundary of Ward 11, consists of 3608 voters and comprises the following :

- Voting District 54510016 consisting of 1582 registered voters
- Voting District 54510061 consisting of 1714 registered voters
- Portion of Voting District 54510072 consisting of 312 registered voters

Map No. 12 indicating the outer boundary of Ward 12, consists of 3453 voters and comprises the following :

- Portion of Voting District 54510072 consisting of 3453 registered voters

**KENNISGEWING 2809 VAN 2000****MUNISIPALE AFBAKENINGSRAAD  
AFBAKENING VAN MUNISIPALE WYKE INGEVOLGE DIE WET OP PLAASLIKE  
REGERING: MUNISIPALE STRUTURE, 1998****MUNISIPALITEIT : CBLC2**

Ingevolge Item 5 van Bylae 1 van die Wet op Plaaslike Regering: Munisipale Strukture, 1998 (Wet No. 117 van 1998) publiseer die Munisipale Afbakeningsraad hiermee sy afbakening van wyke vir die bogenaaamde munisipaliteit. Besonderhede van die wyke is gelys in die Skedule.

Enige persoon wat gegrief is deur 'n afbakening kan binne 14 dae na publikasie van hierdie kennisgewing skriftelike besware voorlê aan:

Die Munisipale Afbakeningsraad

Privaatsak X28

HATFIELD

0028

Faks: 012-3422480

E-pos: msmdb@mweb.co.za of rwmdb@mweb.co.za of hmmdb@mweb.co.za

**SKEDULE**

Ingevolge artikel 18(3) van die Wet op Plaaslike Regering: Munisipale Strukture, 1998 (Wet 117 van 1998) het die LUR vir plaaslike regering bepaal dat die munisipale raad bestaan uit 24 raadslede. Na oorlegpleging met die Onafhanklike Verkiesingskommissie het die Munisipale Afbakeningsraad die munisipaliteit in 12 wyke afgebaken ingevolge Bylae 1 van die Wet.

Die getal geregistreerde kiesers in elke wyk, wyk nie meer as vyftien persent van die norm af nie. Die norm is bepaal deur die getal geregistreerde kiesers op die munisipale segment van die nasionale gemeenskaplike kieserslys, naamlik 39231 kiesers op 31 Maart 2000, deur die getal wyke in die munisipaliteit te deel.

Kaart No. 1 dui die buitengrense van Wyk 1, aan waarin 3212 kiesers is en wat bestaan uit:

- Stemdistrik 32910230 met 124 geregistreerde kiesers
- Stemdistrik 33110301 met 71 geregistreerde kiesers
- Stemdistrik 33110132 met 391 geregistreerde kiesers
- Stemdistrik 33110222 met 410 geregistreerde kiesers
- Stemdistrik 33110233 met 921 geregistreerde kiesers
- Stemdistrik 33110266 met 776 geregistreerde kiesers
- Stemdistrik 33110277 met 519 geregistreerde kiesers

Kaart No. 2 dui die buitengrense van Wyk 2, aan waarin 3219 kiesers is en wat bestaan uit:

- Stemdistrik 33150091 met 1335 geregistreerde kiesers
- Stemdistrik 33110244 met 614 geregistreerde kiesers
- Stemdistrik 33110255 met 1270 geregistreerde kiesers

Kaart No. 3 dui die buitengrense van Wyk 3, aan waarin 3357 kiesers is en wat bestaan uit:

- Stemdistrik 33110165 met 194 geregistreerde kiesers
- Stemdistrik 33110198 met 252 geregistreerde kiesers
- Stemdistrik 33150080 met 470 geregistreerde kiesers
- Stemdistrik 33040088 met 279 geregistreerde kiesers
- Stemdistrik 33110019 met 317 geregistreerde kiesers
- Stemdistrik 33110110 met 218 geregistreerde kiesers
- Stemdistrik 33110121 met 278 geregistreerde kiesers
- Stemdistrik 33110143 met 602 geregistreerde kiesers
- Stemdistrik 33110154 met 230 geregistreerde kiesers
- Stemdistrik 33110176 met 175 geregistreerde kiesers
- Stemdistrik 33110211 met 342 geregistreerde kiesers

Kaart No. 4 dui die buitengrense van Wyk 4, aan waarin 2925 kiesers is en wat bestaan uit:

- Stemdistrik 33110053 met 0 geregistreerde kiesers
- Stemdistrik 33110020 met 411 geregistreerde kiesers
- Stemdistrik 33110031 met 109 geregistreerde kiesers
- Stemdistrik 33040077 met 2027 geregistreerde kiesers
- Stemdistrik 33110064 met 317 geregistreerde kiesers
- Stemdistrik 33110323 met 59 geregistreerde kiesers
- Stemdistrik 54610220 met 2 geregistreerde kiesers
- Stemdistrik 54700062 met 0 geregistreerde kiesers

Kaart No. 5 dui die buitengrense van Wyk 5, aan waarin 3684 kiesers is en wat bestaan uit:

- Stemdistrik 33150057 met 81 geregistreerde kiesers
- Stemdistrik 33040011 met 618 geregistreerde kiesers
- Stemdistrik 33040022 met 1598 geregistreerde kiesers
- Stemdistrik 33110042 met 629 geregistreerde kiesers
- Stemdistrik 33110109 met 194 geregistreerde kiesers
- 'n Gedeelte van Stemdistrik 33040033 met 564 geregistreerde kiesers

Kaart No. 6 dui die buitengrense van Wyk 6, aan waarin 3683 kiesers is en wat bestaan uit:

- Stemdistrik 33040066 met 1058 geregistreerde kiesers
- Stemdistrik 33110075 met 398 geregistreerde kiesers
- Stemdistrik 33110086 met 398 geregistreerde kiesers
- Stemdistrik 33110187 met 129 geregistreerde kiesers
- 'n Gedeelte van Stemdistrik 33040033 met 1700 geregistreerde kiesers

Kaart No. 7 dui die buitengrense van Wyk 7, aan waarin 3647 kiesers is en wat bestaan uit:

- Stemdistrik 33040044 met 2347 geregistreerde kiesers
- Stemdistrik 33040055 met 1300 geregistreerde kiesers

Kaart No. 8 dui die buitengrense van Wyk 8, aan waarin 2827 kiesers is en wat bestaan uit:

- Stemdistrik 54540176 met 0 geregistreerde kiesers
- Stemdistrik 54510050 met 2727 geregistreerde kiesers
- 'n Gedeelte van Stemdistrik 54510049 met 100 geregistreerde kiesers

Kaart No. 9 dui die buitengrense van Wyk 9, aan waarin 2805 kiesers is en wat bestaan uit:

- Stemdistrik 54510038 met 1633 geregistreerde kiesers
- 'n Gedeelte van Stemdistrik 54510049 met 1172 geregistreerde kiesers

Kaart No. 10 dui die buitengrense van Wyk 10, aan waarin 2810 kiesers is en wat bestaan uit:

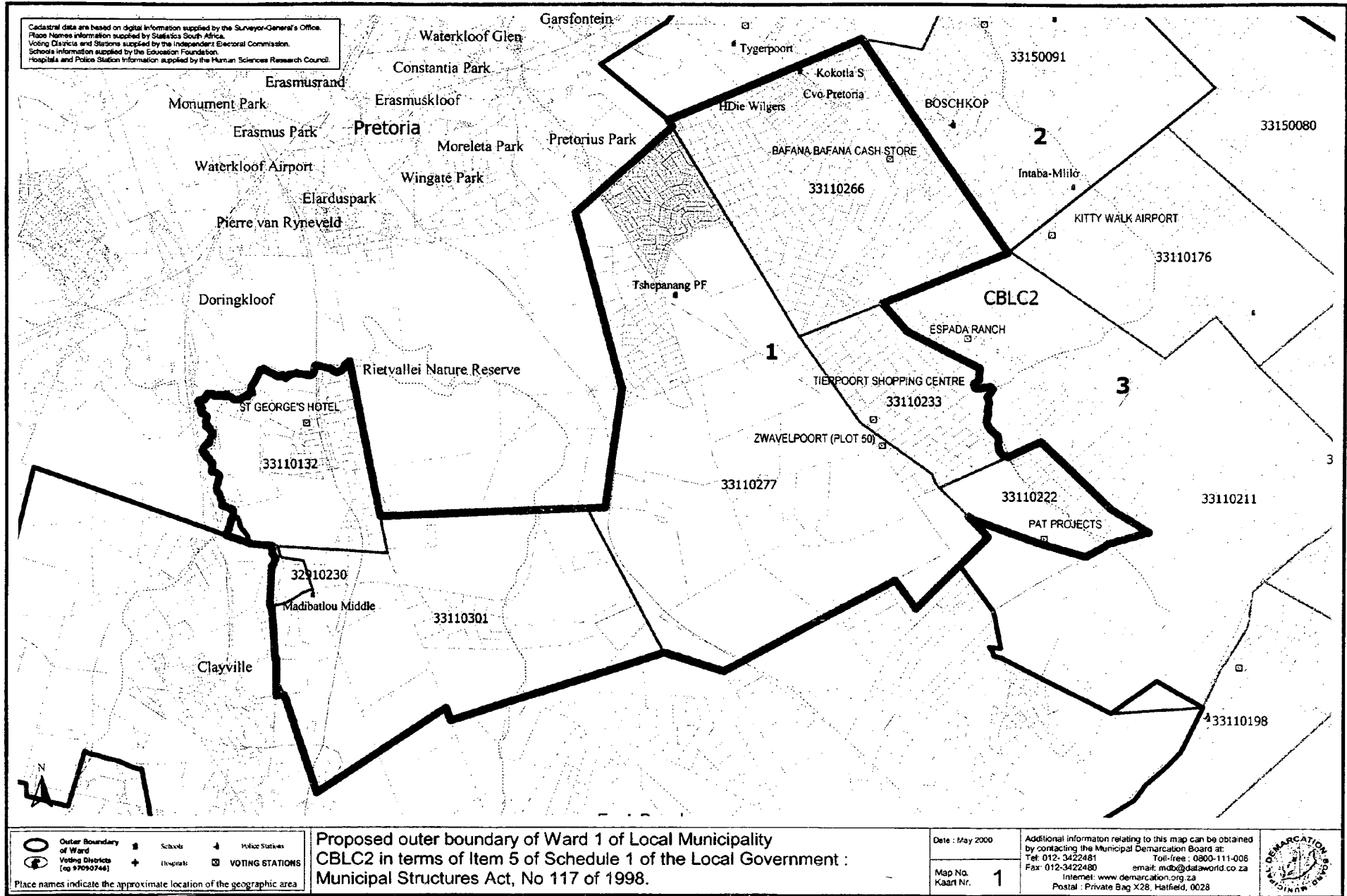
- Stemdistrik 54510027 met 2810 geregistreerde kiesers

Kaart No. 11 dui die buitengrense van Wyk 11, aan waarin 3608 kiesers is en wat bestaan uit:

- Stemdistrik 54510016 met 1582 geregistreerde kiesers
- Stemdistrik 54510061 met 1714 geregistreerde kiesers
- 'n Gedeelte van Stemdistrik 54510072 met 312 geregistreerde kiesers

Kaart No. 12 dui die buitengrense van Wyk 12, aan waarin 3453 kiesers is en wat bestaan uit:

- 'n Gedeelte van Stemdistrik 54510072 met 3453 geregistreerde kiesers



Cadastral data are based on digital information supplied by the Surveyor-General's Office.  
 Place Names information supplied by Statistics South Africa.  
 Voting Districts and Stations supplied by the Independent Electoral Commission.  
 Schools information supplied by the Education Foundation.  
 Hospitals and Police Station information supplied by the Human Sciences Research Council.

Place names indicate the approximate location of the geographic area.





Cadastral data are based on digital information supplied by the Surveyor-General's Office.  
 Place Names information supplied by Statistics South Africa.  
 Voting Districts and Stations supplied by the Independent Electoral Commission.  
 Schools information supplied by the Education Foundation.  
 Hospitals and Police Station information supplied by the Human Sciences Research Council.

GT02b1

Pretoria

SILVERLAKES CLUB HOUSE  
 Silver Lakes  
 33110244  
 33110255

Kutumela-Molefi Intn

2  
 Hazeldean PF

TIERPOORT PRIMARY SCHOOL  
 Tygerpoort

OUKRAAL MUUR SHOPPING CENTRE  
 Max Stübe

33150091

Kokotla S  
 Cvo Pretoria  
 HDie Wilgers

CBLC2

331500

BOSCHKOP

BAFANA BAFANA CASH STORE

1  
 33110266

Intaba-Miilo

3

KITTY WALK AIRPORT

33110176

33110277



Outer Boundary of Ward  
 Voting Districts (eg 97000746)  
 Schools  
 Hospitals  
 Police Stations  
 VOTING STATIONS  
 Place names indicate the approximate location of the geographic area.

Proposed outer boundary of Ward 2 of Local Municipality  
 CBLC2 in terms of Item 5 of Schedule 1 of the Local Government :  
 Municipal Structures Act, No 117 of 1998.

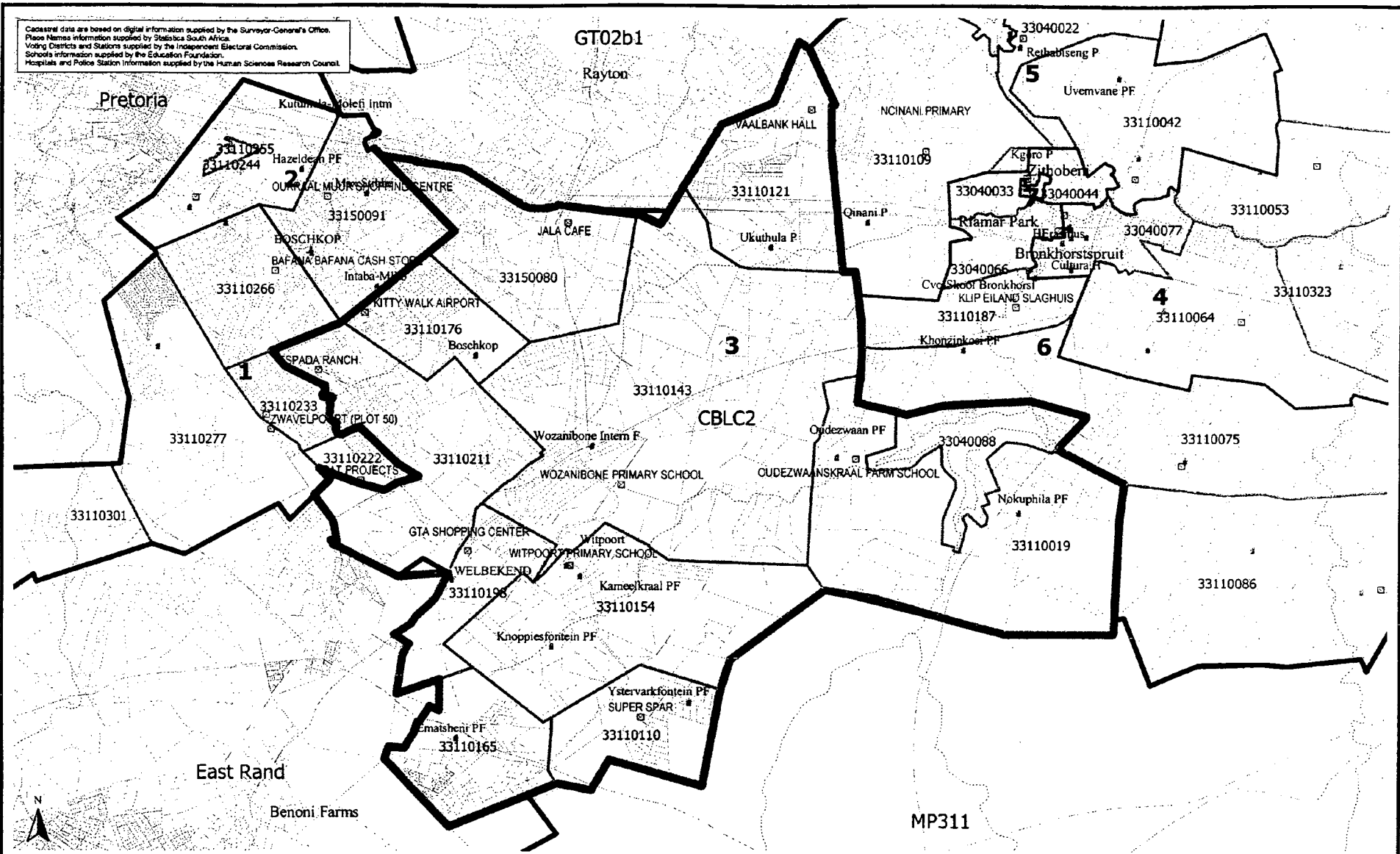
Date : May 2000

Map No. 2  
 Kaart Nr. 2

Additional information relating to this map can be obtained  
 by contacting the Municipal Demarcation Board at  
 Tel: 012-3422481 Toll-free : 0800-111-006  
 Fax: 012-3422480 email: mdb@dataworld.co.za  
 Internet: www.demarcation.org.za  
 Postal : Private Bag X28, Hatfield, 0028



Cadastral data are based on digital information supplied by the Surveyor-General's Office.  
Place Names information supplied by Statistics South Africa.  
Voting Districts and Stations supplied by the Independent Electoral Commission.  
Schools information supplied by the Education Foundation.  
Hospitals and Police Station information supplied by the Human Sciences Research Council.



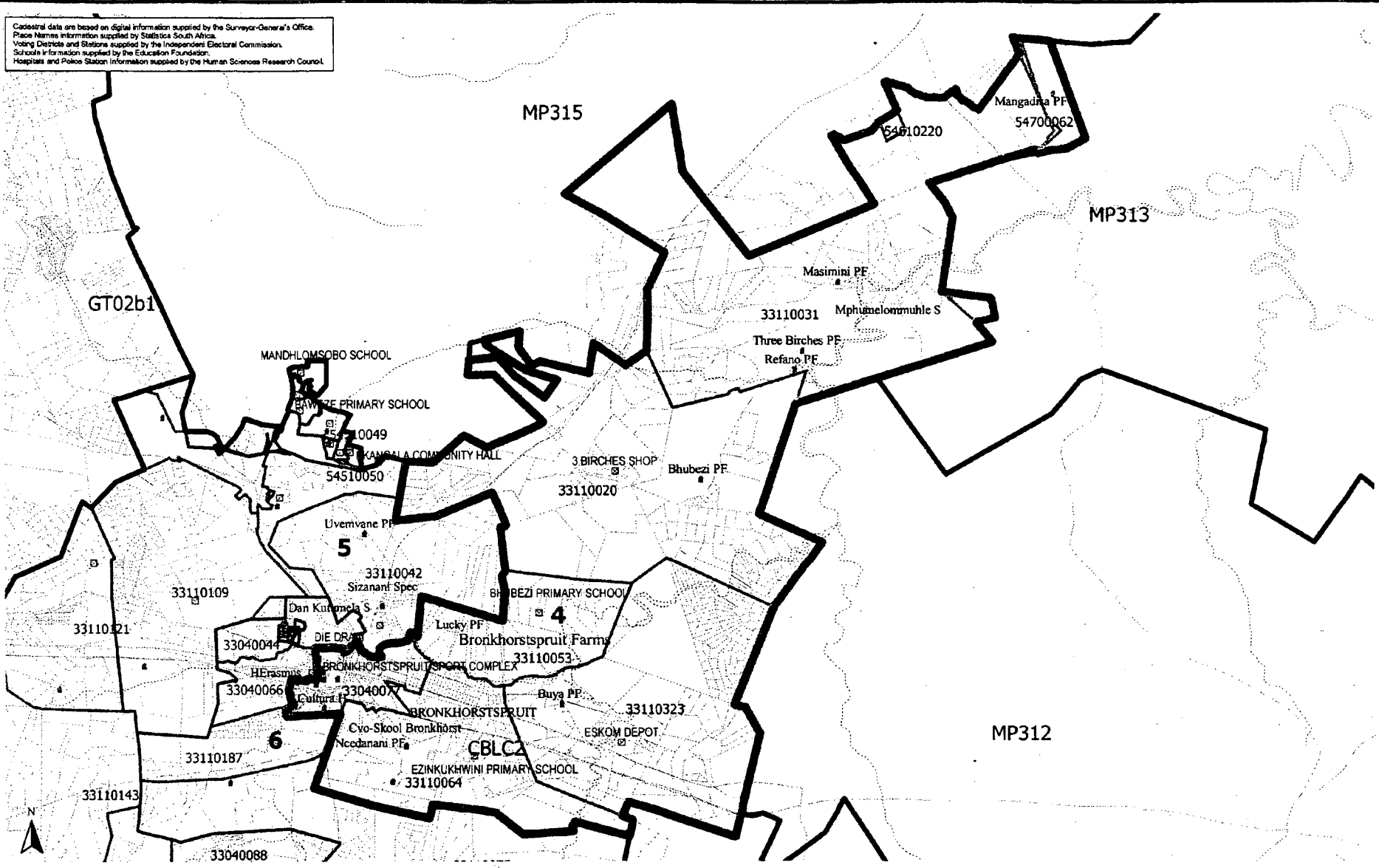
Outer Boundary of Ward  
Voting Districts (eg 3700744)  
Schools  
Hospitals  
Police stations  
VOTING STATIONS  
Place names indicate the approximate location of the geographic area.

Proposed outer boundary of Ward 3 of Local Municipality  
CBLC2 in terms of Item 5 of Schedule 1 of the Local Government :  
Municipal Structures Act, No 117 of 1998.

Date : May 2000  
Additional information relating to this map can be obtained  
by contacting the Municipal Demarcation Board at:  
Tel: 012-3422481 Toll-free : 0800-111-006  
Fax: 012-3422480 email: mdb@datworld.co.za  
Internet: www.demarcation.org.za  
Postal Private Bag X28, Hatfield, 0028



Cadastral data are based on digital information supplied by the Surveyor-General's Office.  
 Place Names information supplied by Statistics South Africa.  
 Voting Districts and Stations supplied by the Independent Electoral Commission.  
 Schools information supplied by the Education Foundation.  
 Hospitals and Police Station information supplied by the Human Sciences Research Council.



Outer Boundary of Ward  
 Voting Districts (eg 3799748)  
 Schools  
 Hospitals  
 Public Stations  
 VOTING STATIONS  
 Place names indicate the approximate location of the geographic area.

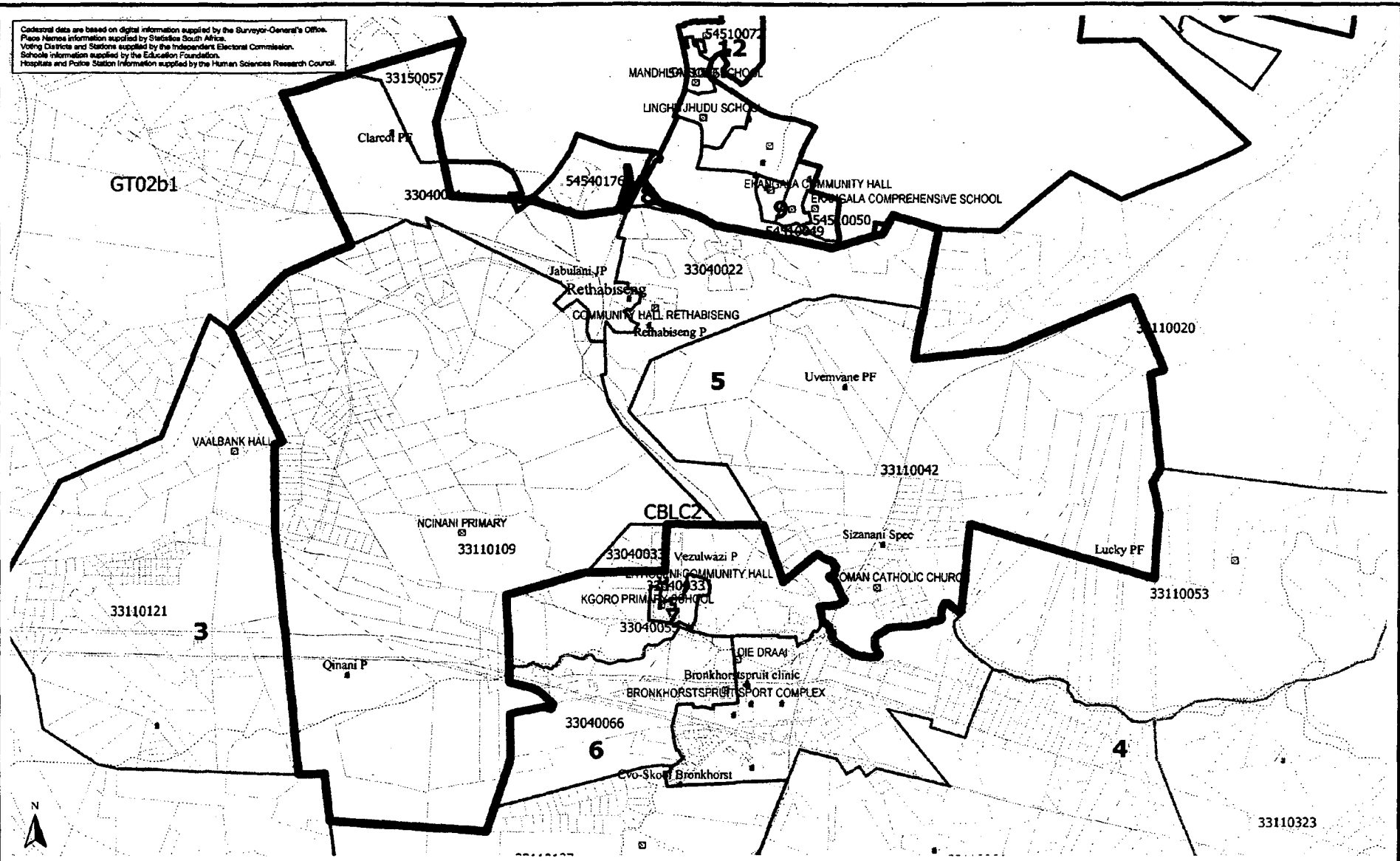
**Proposed outer boundary of Ward 4 of Local Municipality  
 CBLC2 in terms of Item 5 of Schedule 1 of the Local Government  
 Municipal Structures Act, No 117 of 1998.**

Date : May 2000  
 Additional information relating to this map can be obtained  
 by contacting the Municipal Demarcation Board at:  
 Tel: 012-3422481 Toll-free : 0800-111-006  
 Fax: 012-3422480 email: mcb@dataworld.co.za  
 Internet: www.demarcation.org.za  
 Postal : Private Bag X28, Hatfield, 0028

Map No. 4  
 Kaart Nr. 4



Cadastral data are based on digital information supplied by the Surveyor-General's Office.  
 Place Names information supplied by Statistics South Africa.  
 Voting Districts and Stations supplied by the Independent Electoral Commission.  
 Schools information supplied by the Education Foundation.  
 Hospitals and Police Station information supplied by the Human Sciences Research Council.



Proposed outer boundary of Ward 5 of Local Municipality  
 CBLC2 in terms of Item 5 of Schedule 1 of the Local Government :  
 Municipal Structures Act, No 117 of 1998.

Outer boundary of Ward  
 Voting Districts (eg 97090744)  
 Schools  
 Hospitals  
 Police Stations  
 VOTING STATIONS  
 Place names indicate the approximate location of the geographic area.

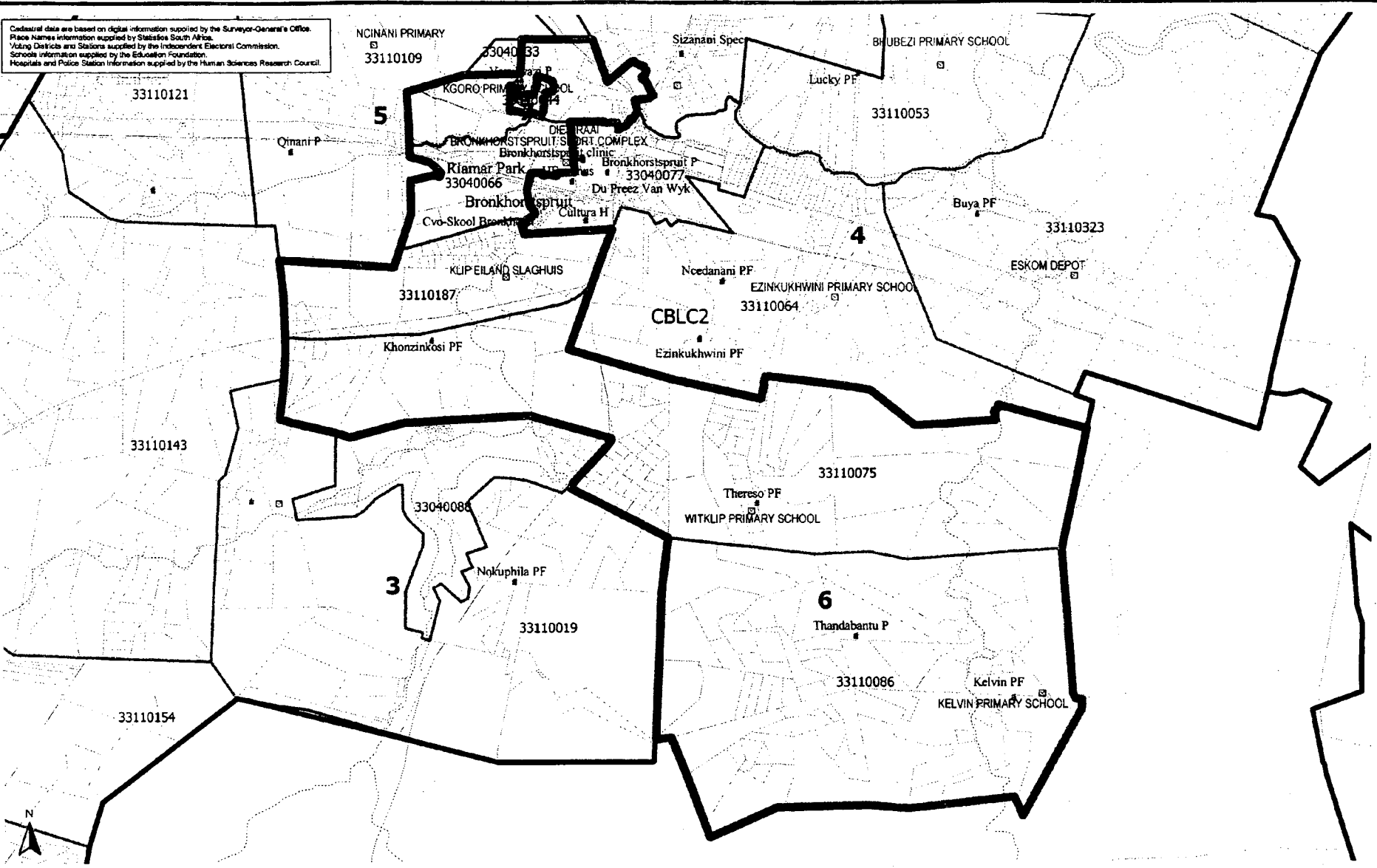
Date : May 2000

Map No. Kaart Nr. **5**

Additional information relating to this map can be obtained by contacting the Municipal Demarcation Board at:  
 Tel: 012- 3422481  
 Fax: 012-3422480  
 Toll-free : 0800-111-006  
 email: mdb@dataworld.co.za  
 Internet: www.demarcation.org.za  
 Postal : Private Bag X28, Hatfield, 0028



Outbound data are based on digital information supplied by the Surveyor-General's Office.  
 Place Names information supplied by Statistics South Africa.  
 Voting Districts and Stations supplied by the Independent Electoral Commission.  
 Schools information supplied by the Education Foundation.  
 Hospitals and Police Station information supplied by the Human Sciences Research Council.



Outer Boundary of Ward
   
 Voting Districts (eg 9706746)
   
 Schools
   
 Hospitals
   
 Police Stations
   
 VOTING STATIONS
   
 Place names indicate the approximate location of the geographic area.

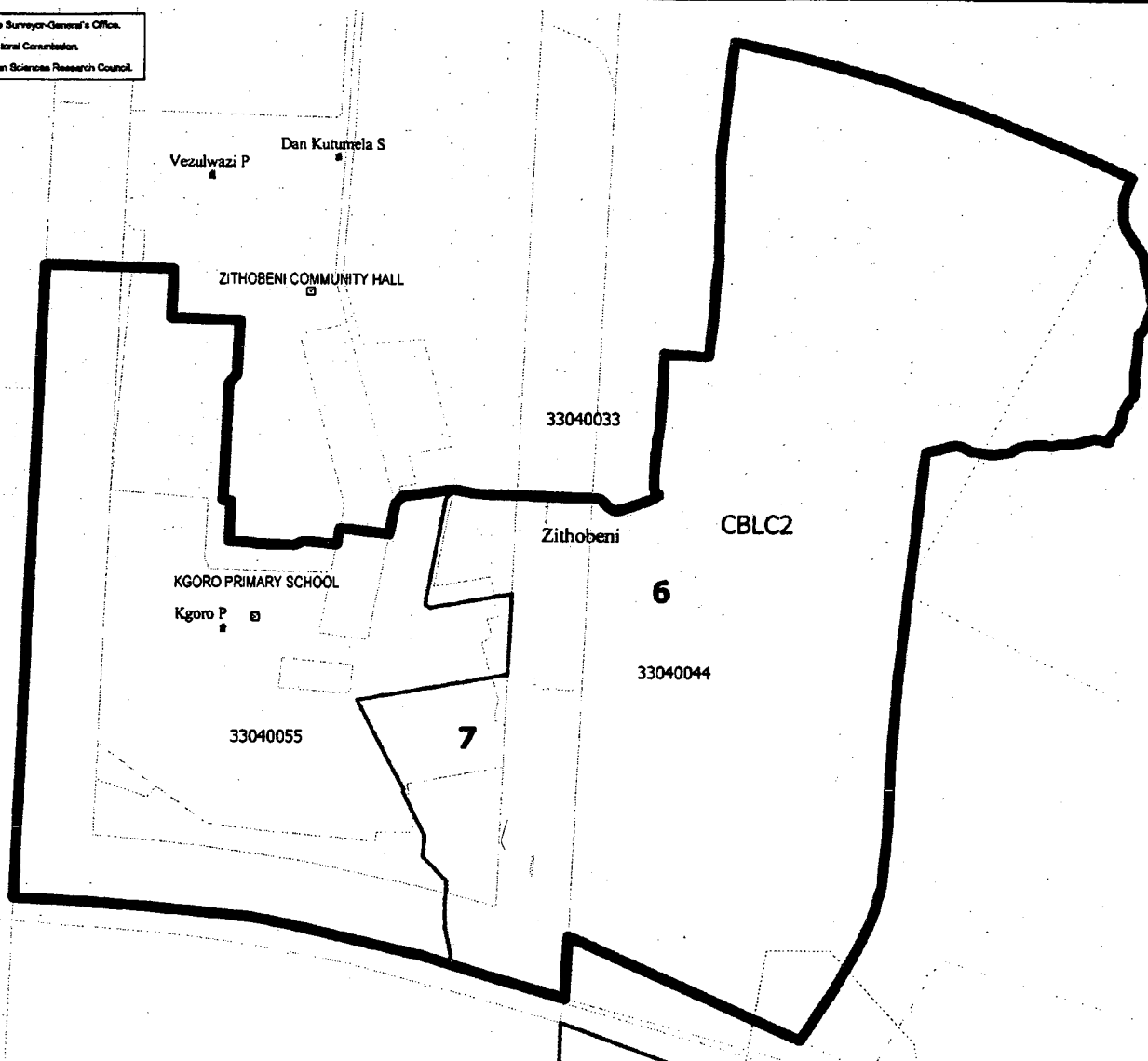
**Proposed outer boundary of Ward 6 of Local Municipality CBLC2 in terms of Item 5 of Schedule 1 of the Local Government: Municipal Structures Act, No 117 of 1998.**

Date : May 2000  
 Map No. 6  
 Kaart Nr. 6

Additional information relating to this map can be obtained by contacting the Municipal Demarcation Board at:  
 Tel: 012-3422481 Toll-free : 0800-111-006  
 Fax: 012-3422480 email: mdb@dataworld.co.za  
 Internet: www.demarcation.org.za  
 Postal : Private Bag X28, Hatfield, 0028



Cadastral data are based on digital information supplied by the Surveyor-General's Office.  
 Place Names information supplied by Statistics South Africa.  
 Voting Districts and Stations supplied by the Independent Electoral Commission.  
 Schools information supplied by the Education Foundation.  
 Hospitals and Police Station information supplied by the Human Sciences Research Council.



Outer Boundary of Ward  
 Voting Districts (sq 97090746)  
 Schools  
 Hospitals  
 Police Stations  
 VOTING STATIONS  
 Place names indicate the approximate location of the geographic area

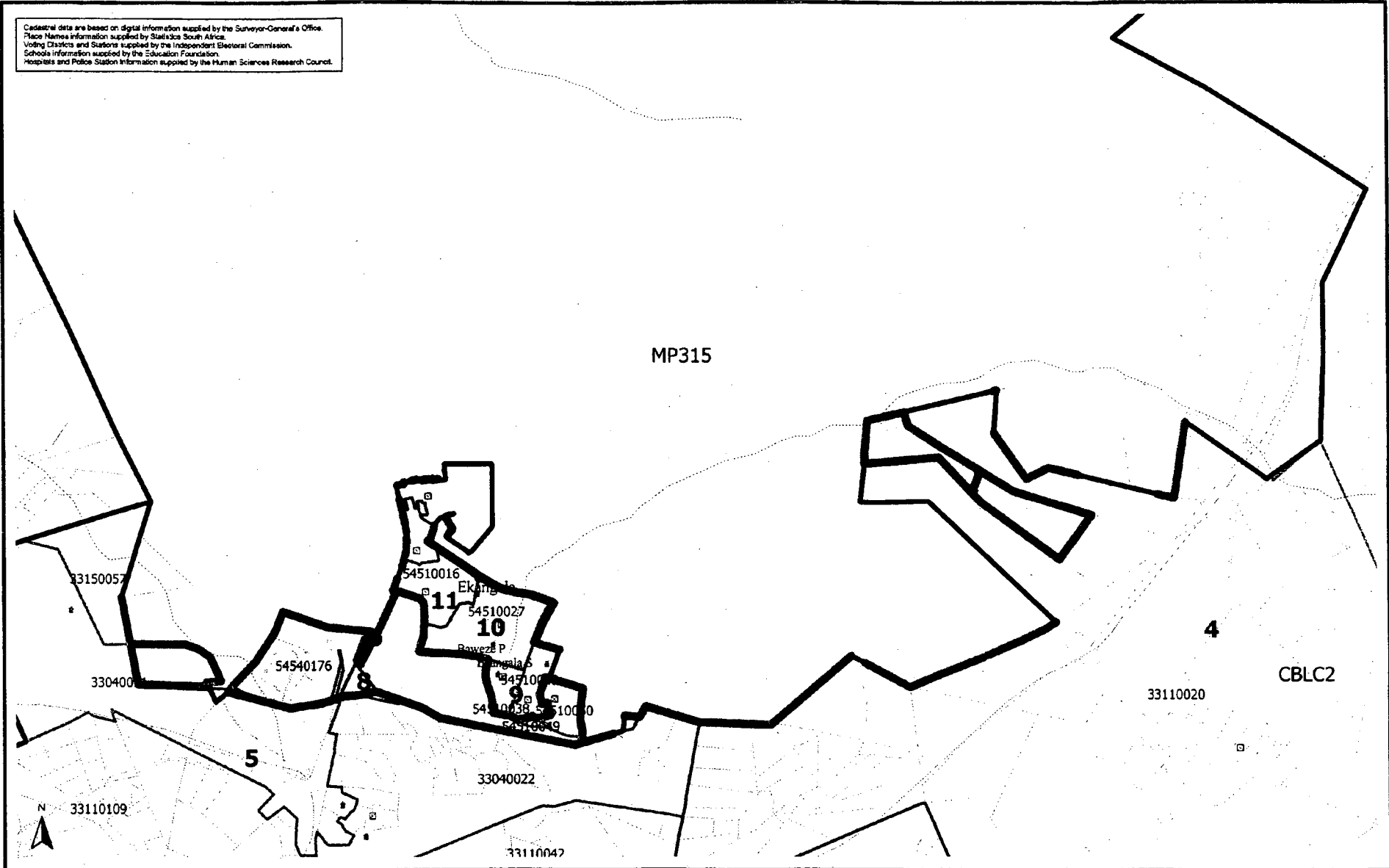
**Proposed outer boundary of Ward 7 of Local Municipality CBL2 in terms of Item 5 of Schedule 1 of the Local Government : Municipal Structures Act, No 117 of 1998.**

Date : May 2000  
 Map No. 7  
 Kaart Nr. 7

Additional information relating to this map can be obtained by contacting the Municipal Demarcation Board at:  
 Tel: 012-3422481  
 Fax: 012-3422480  
 internet: www.demarcation.org.za  
 email: md@dataworld.co.za  
 Toll-free : 0800-111-006  
 Postal : Private Bag X28, Hatfield, 0028



Cadastral data are based on digital information supplied by the Surveyor-General's Office.  
 Place Names information supplied by Statistics South Africa.  
 Voting Districts and Stations supplied by the Independent Electoral Commission.  
 Schools information supplied by the Education Foundation.  
 Hospitals and Police Station information supplied by the Human Sciences Research Council.



Place names indicate the approximate location of the geographic area.

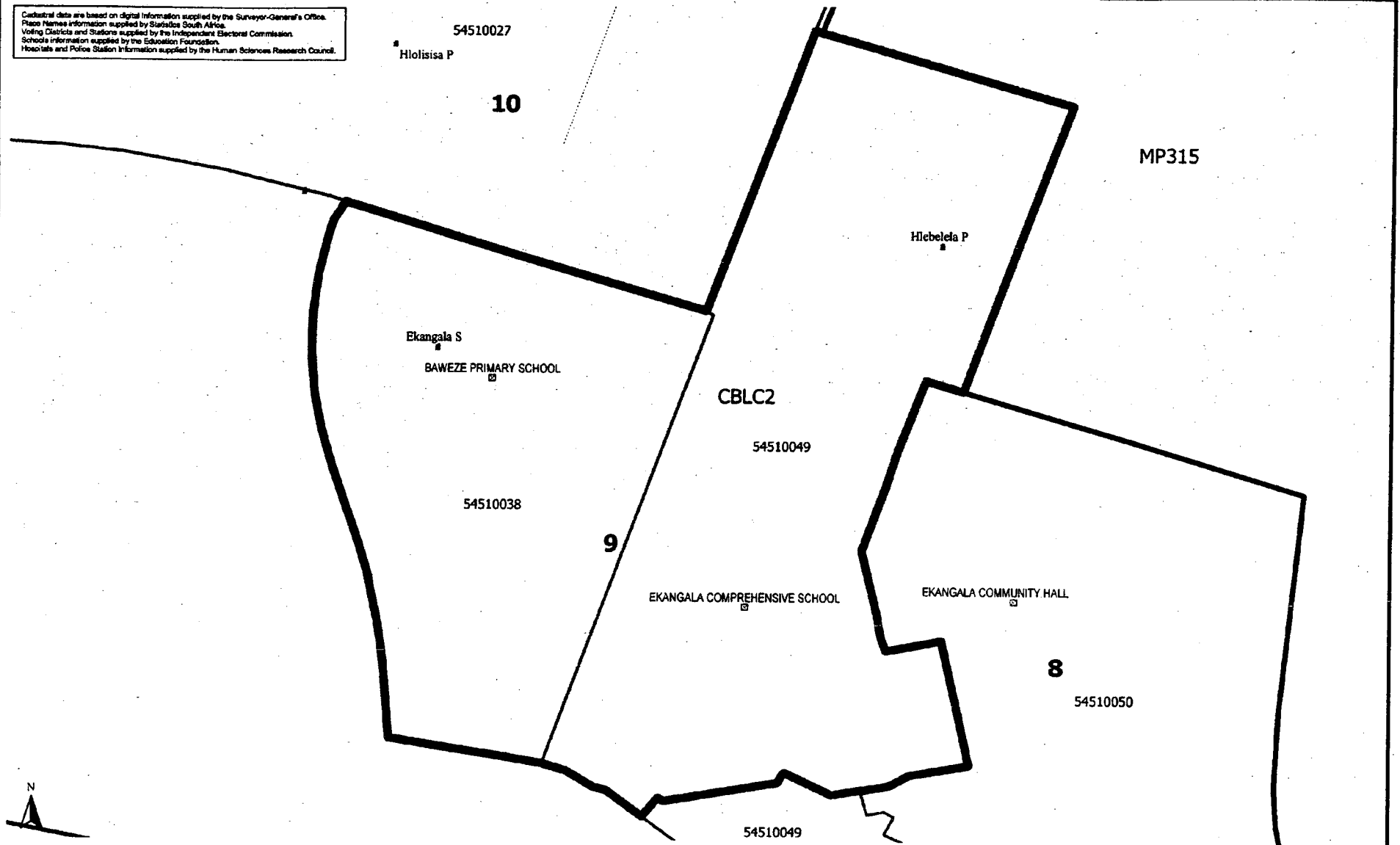
**Proposed outer boundary of Ward 8 of Local Municipality CBLC2 in terms of Item 5 of Schedule 1 of the Local Government Municipal Structures Act, No 117 of 1998.**

Date : May 2000  
 Map No. 8  
 Kaart Nr. 8

Additional information relating to this map can be obtained by contacting the Municipal Demarcation Board at:  
 Tel: 012-3422481      Toll-free : 0800-111-006  
 Fax: 012-3422480      email: mdb@dataworld.co.za  
 Internet: www.demarcation.org.za  
 Postal : Private Bag X28, Hatfield, 0028



Cadastral data are based on digital information supplied by the Surveyor-General's Office.  
 Place Names information supplied by Statistics South Africa.  
 Voting Districts and Stations supplied by the Independent Electoral Commission.  
 Schools information supplied by the Education Foundation.  
 Hospitals and Police Station information supplied by the Human Sciences Research Council.



○ Outer Boundary of Ward  
 ○ Voting Districts (eg 97090246)  
 ● Schools  
 + Hospitals  
 ↓ Police Stations  
 □ VOTING STATIONS  
 Place names indicate the approximate location of the geographic area

**Proposed outer boundary of Ward 9 of Local Municipality CBLC2 in terms of Item 5 of Schedule 1 of the Local Government Municipal Structures Act, No 117 of 1998.**

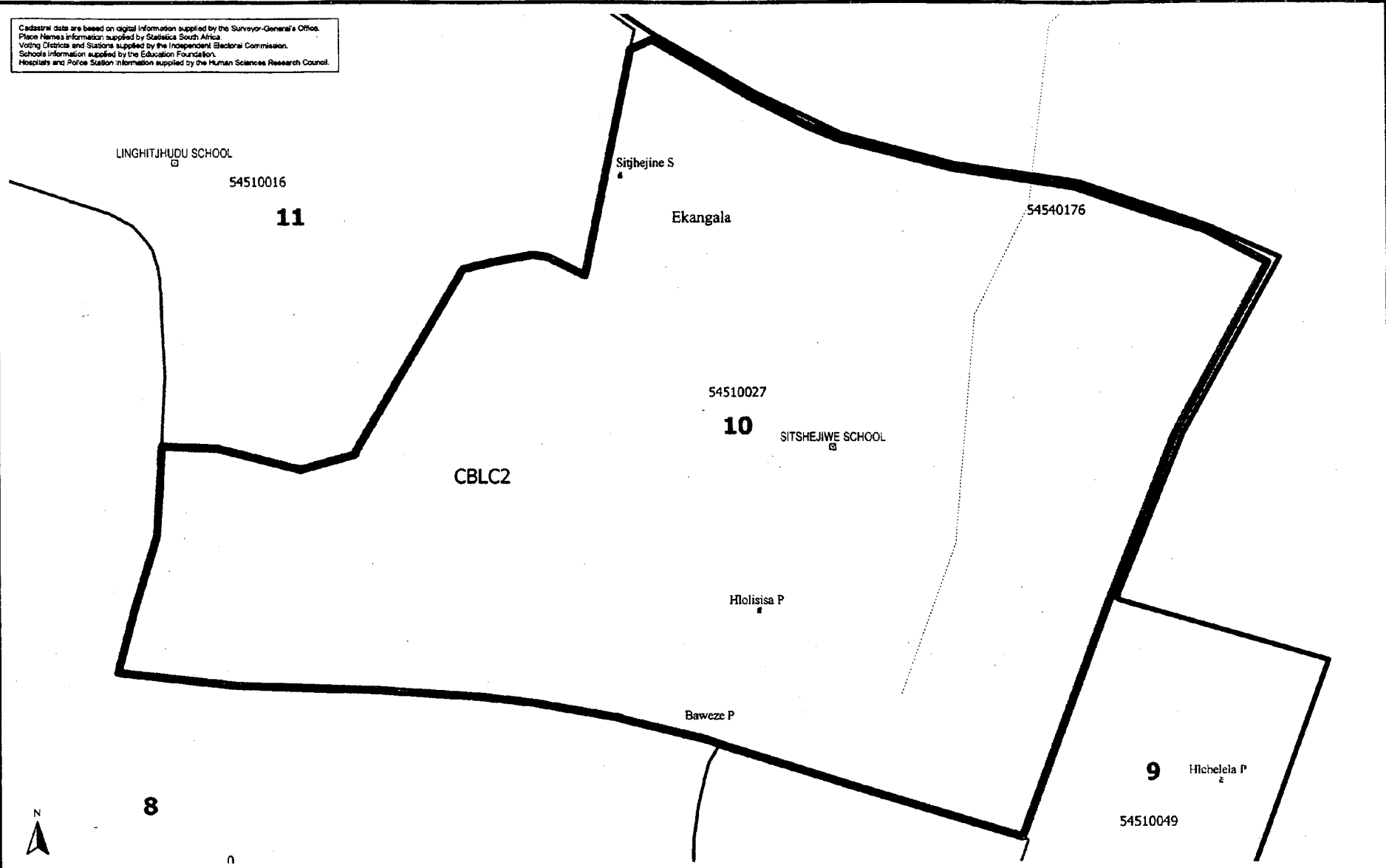
Date : May 2000  
 Additional information relating to this map can be obtained by contacting the Municipal Demarcation Board at:  
 Tel: 012-3422481 Toll-free : 0800-111-008  
 Fax: 012-3422480 email: mdb@dakaworld.co.za  
 Internet: www.demarcation.org.za  
 Postal : Private Bag X28, Hatfield, 0028



Map No. 9  
 Kaart Nr. 9



Cadastral data are based on digital information supplied by the Surveyor-General's Office.  
 Place Names information supplied by Statistics South Africa.  
 Voting Districts and Stations supplied by the Independent Electoral Commission.  
 Schools information supplied by the Education Foundation.  
 Hospitals and Police Station information supplied by the Human Sciences Research Council.



Outer boundary of Ward  
 Voting Districts (eg 9700744)  
 Schools  
 Hospitals  
 Police Stations  
 VOTING STATIONS  
 Place names indicate the approximate location of the geographic area.

Proposed outer boundary of Ward 10 of Local Municipality CBLC2 in terms of Item 5 of Schedule 1 of the Local Government: Municipal Structures Act, No 117 of 1998.

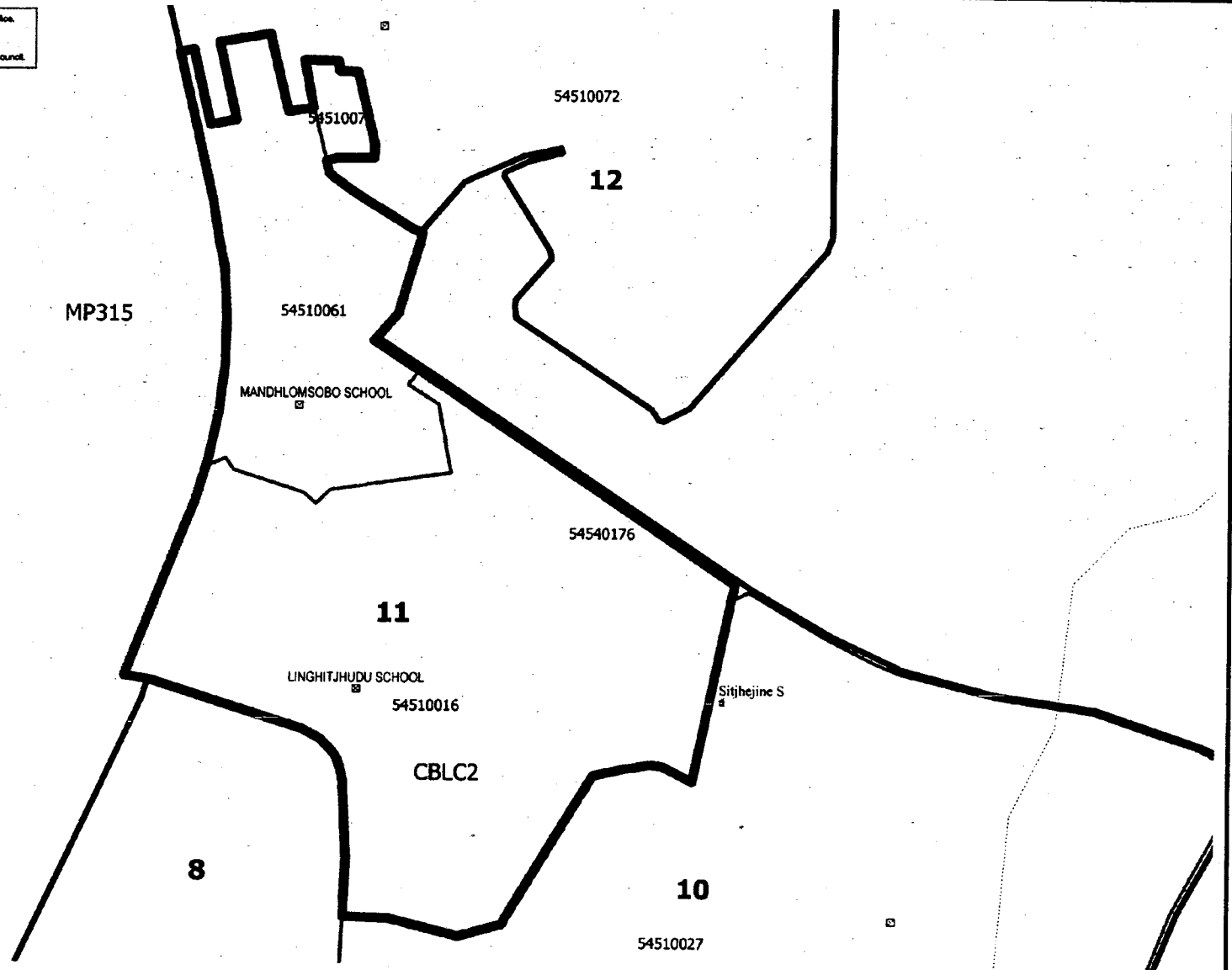
Date : May 2000

Map No. Kaart Nr. **10**

Additional information relating to this map can be obtained by contacting the Municipal Demarcation Board at:  
 Tel: 012-3422481 Fax: 012-3422480  
 Toll-free: 0800-111-006 email: mdb@dataworld.co.za  
 Internet: www.demarcation.org.za  
 Postal: Private Bag X28, Hatfield, 0028



Cadastral data are based on digital information supplied by the Surveyor-General's Office.  
Place Names information supplied by Statistics South Africa.  
Voting Districts and Stations supplied by the Independent Electoral Commission.  
Schools information supplied by the Education Foundation.  
Hospitals and Police Station information supplied by the Human Sciences Research Council.



Outer Boundary of Ward  
 Voting Districts (eg 97090746)  
 Schools  
 Hospitals  
 Police Stations  
 VOTING STATIONS

Place names indicate the approximate location of the geographic area.

Proposed outer boundary of Ward 11 of Local Municipality CBLC2 in terms of Item 5 of Schedule 1 of the Local Government: Municipal Structures Act, No 117 of 1998.

Date : May 2000

Map No. Kaart Nr. 11

Additional information relating to this map can be obtained by contacting the Municipal Demarcation Board at:  
 Tel: 012-3422481 Toll-free : 0800-111-006  
 Fax: 012-3422480 email: mcb@dataworld.co.za  
 Internet: www.demarcation.org.za  
 Postal : Private Bag X28, Hatfield, 0028



Cadastral data are based on digital information supplied by the Surveyor-General's Office.  
 Place Names information supplied by Statistics South Africa.  
 Voting Districts and Stations supplied by the Independent Electoral Commission.  
 Schools information supplied by the Education Foundation.  
 Hospitals and Police Station information supplied by the Human Sciences Research Council.

MP315

SIHLUZIWE SCHOOL

54510072  
**12**







CBLC2

**11**  
 54510061

MANDHLOMSOBO SCHOOL

**8**



 Outer Boundary of Ward	 Schools	 Police Stations
 Voting Districts (eg 97080746)	 Hospitals	 VOTING STATIONS

Place names indicate the approximate location of the geographic area.

**Proposed outer boundary of Ward 12 of Local Municipality CBLC2 in terms of Item 5 of Schedule 1 of the Local Government Municipal Structures Act, No 117 of 1998.**

Date : May 2000

Map No. **12**  
 Kaart Nr.

Additional information relating to this map can be obtained by contacting the Municipal Demarcation Board at:  
 Tel: 012-3422481      Toll-free : 0800-111-006  
 Fax: 012-3422480      email: [mdb@daiaworld.co.za](mailto:mdb@daiaworld.co.za)  
 Internet: [www.demarcation.org.za](http://www.demarcation.org.za)  
 Postal : Private Bag X28, Hatfield, 0028



