


**THE PROVINCE OF
GAUTENG**



**DIE PROVINSIE
GAUTENG**

Provincial Gazette Extraordinary Buitengewone Provinsiale Koerant

Selling price • Verkoopprys: **R2,50**
Other countries • Buitelands: **R3,25**


Vol. 6

PRETORIA, 10 MAY
MEI 2000

No. 41

We all have the power to prevent AIDS

AIDS
affects
us all



A
new
struggle

Prevention is the cure

**AIDS
HELPLINE**

0800 012 322

DEPARTMENT OF HEALTH

CONTENTS • INHOUD

<i>No.</i>		<i>Page No.</i>	<i>Gazette No.</i>
GENERAL NOTICE • ALGEMENE KENNISGEWING			
2817	Local Government: Municipal Structures Act (117/1998): Municipal Demarcation Board: Delimitation of municipal wards: Municipality: GT422	3	41
2817	Wet op Plaaslike Regering: Munisipale Strukture (117/1998): Munisipale Afbakeningsraad: Afbakening van munisipale wyke: Munisipaliteit: GT422.....	5	41

GENERAL NOTICE ALGEMENE KENNISGEWING

NOTICE 2817 OF 2000

MUNICIPAL DEMARCATION BOARD DELIMITATION OF MUNICIPAL WARDS IN TERMS OF THE LOCAL GOVERNMENT: MUNICIPAL STRUCTURES ACT, 1998

MUNICIPALITY : GT422

In terms of item 5 of Schedule 1 of the Local Government: Municipal Structures Act, 1998 (Act No.117 of 1998) the Municipal Demarcation Board hereby publishes its delimitation of wards for the above-mentioned municipality. Particulars of the delimitation are listed in the Schedule.

Any person aggrieved by a delimitation may within 14 days of publication of this notice submit objections in writing to:

The Municipal Demarcation Board

Private Bag X28

Hatfield

0028

Fax: 012-3422480

E-mail: msmdb@mweb.co.za or rwmdb@mweb.co.za or hmmdb@mweb.co.za

SCHEDULE

In terms of section 18(3) of the Local Government: Municipal Structures Act, 1998 (Act 117 of 1998) the MEC for local government has determined that the municipal council consists of 18 councillors. After having consulted the Independent Electoral Commission, The Municipal Demarcation Board has delimited the municipality into 9 wards in terms of Schedule 1 of the Act.

The number of registered voters in each ward does not vary by more than fifteen percent from the norm. The norm was determined by dividing the total number of voters on the municipal segment of the national common voters roll, namely 29328 voters on 31 March 2000, by the number of wards in the municipality.

Map No. 1 indicating the outer boundary of Ward 1, consists of 3416 voters and comprises the following :

- Voting District 33200109 consisting of 326 registered voters
- Voting District 33200053 consisting of 517 registered voters
- Voting District 33200075 consisting of 79 registered voters
- Voting District 33200110 consisting of 8 registered voters
- Voting District 33200132 consisting of 1517 registered voters
- Voting District 33200154 consisting of 425 registered voters
- Voting District 33210010 consisting of 544 registered voters

Map No. 2 indicating the outer boundary of Ward 2, consists of 3227 voters and comprises the following :

- Voting District 32930737 consisting of 2291 registered voters
- Portion of Voting District 32930603 consisting of 936 registered voters

Map No. 3 indicating the outer boundary of Ward 3, consists of 3311 voters and comprises the following :

- Voting District 32930120 consisting of 302 registered voters
- Voting District 33200121 consisting of 666 registered voters
- Portion of Voting District 32930603 consisting of 1000 registered voters
- Portion of Voting District 33180016 consisting of 1343 registered voters

Map No. 4 indicating the outer boundary of Ward 4, consists of 2954 voters and comprises the following :

- Voting District 33070014 consisting of 487 registered voters
- Voting District 33180038 consisting of 1740 registered voters
- Voting District 33200019 consisting of 254 registered voters
- Voting District 33200020 consisting of 42 registered voters
- Voting District 33200031 consisting of 0 registered voters
- Voting District 33200086 consisting of 0 registered voters
- Voting District 33200176 consisting of 44 registered voters
- Voting District 33200143 consisting of 201 registered voters
- Portion of Voting District 33180016 consisting of 186 registered voters

Map No. 5 indicating the outer boundary of Ward 5, consists of 2906 voters and comprises the following :

- Voting District 33140012 consisting of 667 registered voters
- Voting District 33120032 consisting of 343 registered voters
- Voting District 33180027 consisting of 1896 registered voters

Map No. 6 indicating the outer boundary of Ward 6, consists of 3253 voters and comprises the following :

- Voting District 33120021 consisting of 2303 registered voters
- Portion of Voting District 33120010 consisting of 950 registered voters

Map No. 7 indicating the outer boundary of Ward 7, consists of 3027 voters and comprises the following :

- Voting District 33140023 consisting of 1338 registered voters
- Portion of Voting District 33120010 consisting of 1689 registered voters

Map No. 8 indicating the outer boundary of Ward 8, consists of 3680 voters and comprises the following :

- Portion of Voting District 32930591 consisting of 3680 registered voters

Map No. 9 indicating the outer boundary of Ward 9, consists of 3554 voters and comprises the following :

- Portion of Voting District 32930591 consisting of 3554 registered voters

KENNISGEWING 2817 VAN 2000**MUNISIPALE AFBAKENINGSRAAD
AFBAKENING VAN MUNISIPALE WYKE INGEVOLGE DIE WET OP PLAASLIKE
REGERING: MUNISIPALE STRUTURE, 1998****MUNISIPALITEIT : GT422**

Ingevolge Item 5 van Bylae 1 van die Wet op Plaaslike Regering: Munisipale Strukture, 1998 (Wet No. 117 van 1998) publiseer die Munisipale Afbakeningsraad hiermee sy afbakening van wyke vir die bogenaaemde munisipaliteit. Besonderhede van die wyke is gelys in die Skedule.

Enige persoon wat gegrief is deur 'n afbakening kan binne 14 dae na publikasie van hierdie kennisgewing skriftelike besware voorlê aan:

Die Munisipale Afbakeningsraad

Privaatsak X28

HATFIELD

0028

Faks: 012-3422480

E-pos: msmdb@mweb.co.za of rwmdb@mweb.co.za of hmmdb@mweb.co.za

SKEDULE

Ingevolge artikel 18(3) van die Wet op Plaaslike Regering: Munisipale Strukture, 1998 (Wet 117 van 1998) het die LUR vir plaaslike regering bepaal dat die munisipale raad bestaan uit 18 raadslede. Na oorlegpleging met die Onafhanklike Verkiesingskommissie het die Munisipale Afbakeningsraad die munisipaliteit in 9 wyke afgebaken ingevolge Bylae 1 van die Wet.

Die getal geregistreerde kiesers in elke wyk, wyk nie meer as vyftien persent van die norm af nie. Die norm is bepaal deur die getal geregistreerde kiesers op die munisipale segment van die nasionale gemeenskaplike kieserslys, naamlik 29328 kiesers op 31 Maart 2000, deur die getal wyke in die munisipaliteit te deel.

Kaart No. 1 dui die buitengrense van Wyk 1, aan waarin 3416 kiesers is en wat bestaan uit:

- Stemdistrik 33200109 met 326 geregistreerde kiesers
- Stemdistrik 33200053 met 517 geregistreerde kiesers
- Stemdistrik 33200075 met 79 geregistreerde kiesers
- Stemdistrik 33200110 met 8 geregistreerde kiesers
- Stemdistrik 33200132 met 1517 geregistreerde kiesers
- Stemdistrik 33200154 met 425 geregistreerde kiesers
- Stemdistrik 33210010 met 544 geregistreerde kiesers

Kaart No. 2 dui die buitengrense van Wyk 2, aan waarin 3227 kiesers is en wat bestaan uit:

- Stemdistrik 32930737 met 2291 geregistreerde kiesers
- 'n Gedeelte van Stemdistrik 32930603 met 936 geregistreerde kiesers

Kaart No. 3 dui die buitengrense van Wyk 3, aan waarin 3311 kiesers is en wat bestaan uit:

- Stemdistrik 32930120 met 302 geregistreerde kiesers
- Stemdistrik 33200121 met 666 geregistreerde kiesers
- 'n Gedeelte van Stemdistrik 32930603 met 1000 geregistreerde kiesers
- 'n Gedeelte van Stemdistrik 33180016 met 1343 geregistreerde kiesers

Kaart No. 4 dui die buitegrense van Wyk 4, aan waarin 2954 kiesers is en wat bestaan uit:

- Stemdistrik 33070014 met 487 geregistreerde kiesers
- Stemdistrik 33180038 met 1740 geregistreerde kiesers
- Stemdistrik 33200019 met 254 geregistreerde kiesers
- Stemdistrik 33200020 met 42 geregistreerde kiesers
- Stemdistrik 33200031 met 0 geregistreerde kiesers
- Stemdistrik 33200086 met 0 geregistreerde kiesers
- Stemdistrik 33200176 met 44 geregistreerde kiesers
- Stemdistrik 33200143 met 201 geregistreerde kiesers
- 'n Gedeelte van Stemdistrik 33180016 met 186 geregistreerde kiesers

Kaart No. 5 dui die buitegrense van Wyk 5, aan waarin 2906 kiesers is en wat bestaan uit:

- Stemdistrik 33140012 met 667 geregistreerde kiesers
- Stemdistrik 33120032 met 343 geregistreerde kiesers
- Stemdistrik 33180027 met 1896 geregistreerde kiesers

Kaart No. 6 dui die buitegrense van Wyk 6, aan waarin 3253 kiesers is en wat bestaan uit:

- Stemdistrik 33120021 met 2303 geregistreerde kiesers
- 'n Gedeelte van Stemdistrik 33120010 met 950 geregistreerde kiesers

Kaart No. 7 dui die buitegrense van Wyk 7, aan waarin 3027 kiesers is en wat bestaan uit:

- Stemdistrik 33140023 met 1338 geregistreerde kiesers
- 'n Gedeelte van Stemdistrik 33120010 met 1689 geregistreerde kiesers

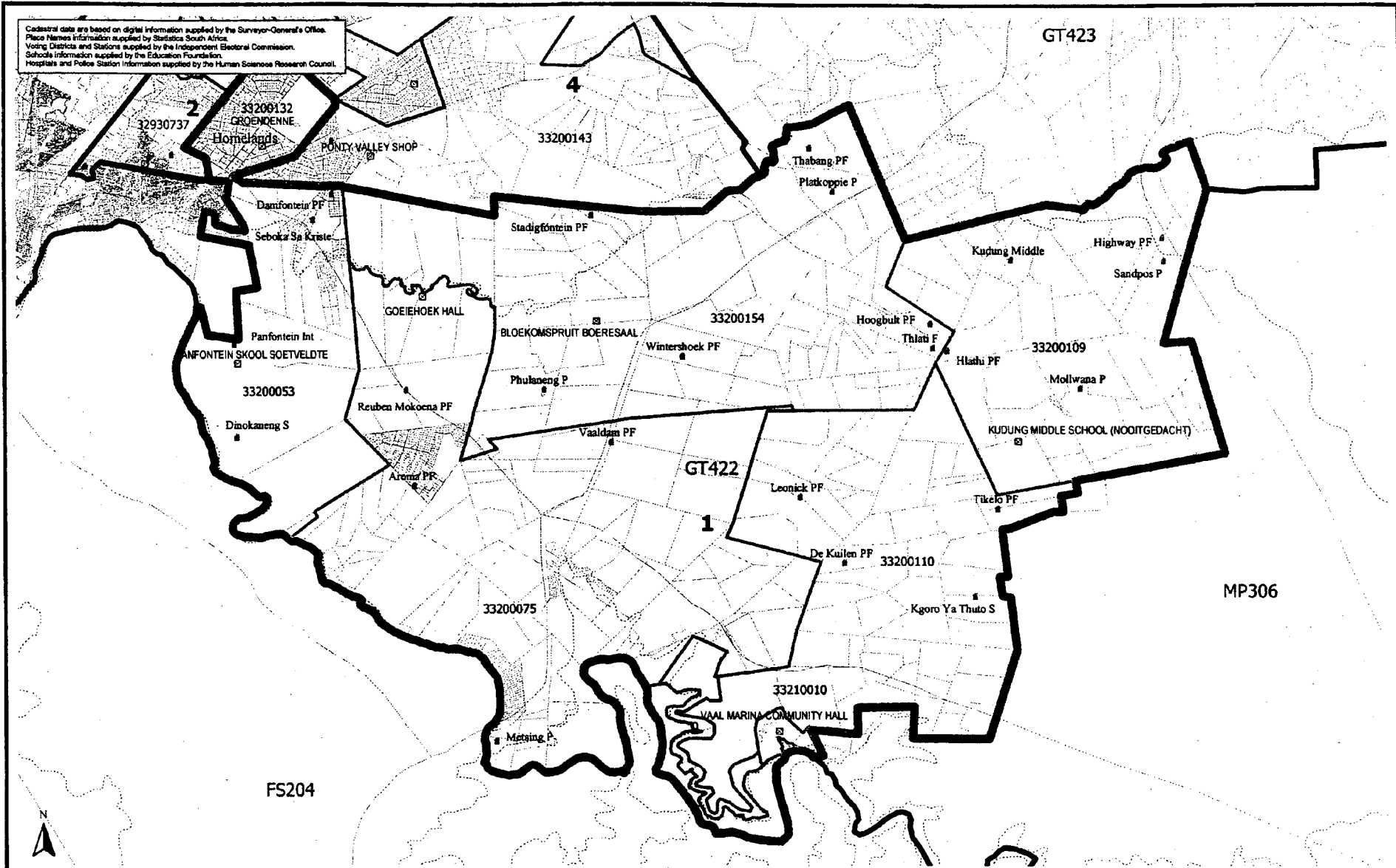
Kaart No. 8 dui die buitegrense van Wyk 8, aan waarin 3680 kiesers is en wat bestaan uit:

- 'n Gedeelte van Stemdistrik 32930591 met 3680 geregistreerde kiesers

Kaart No. 9 dui die buitegrense van Wyk 9, aan waarin 3554 kiesers is en wat bestaan uit:

- 'n Gedeelte van Stemdistrik 32930591 met 3554 geregistreerde kiesers

Cadastral data are based on digital information supplied by the Surveyor-General's Office.
 Place Names Information supplied by Statistics South Africa.
 Voting Districts and Stations supplied by the Independent Electoral Commission.
 Schools information supplied by the Education Foundation.
 Hospitals and Police Station information supplied by the Human Sciences Research Council.



○ Outer boundary of Ward
 ○ Voting Districts (eg 87000749)
 ● Schools
 + Hospitals
 ● POLICE STATIONS
 ⊞ VOTING STATIONS
 Place names indicate the approximate location of the geographic area.

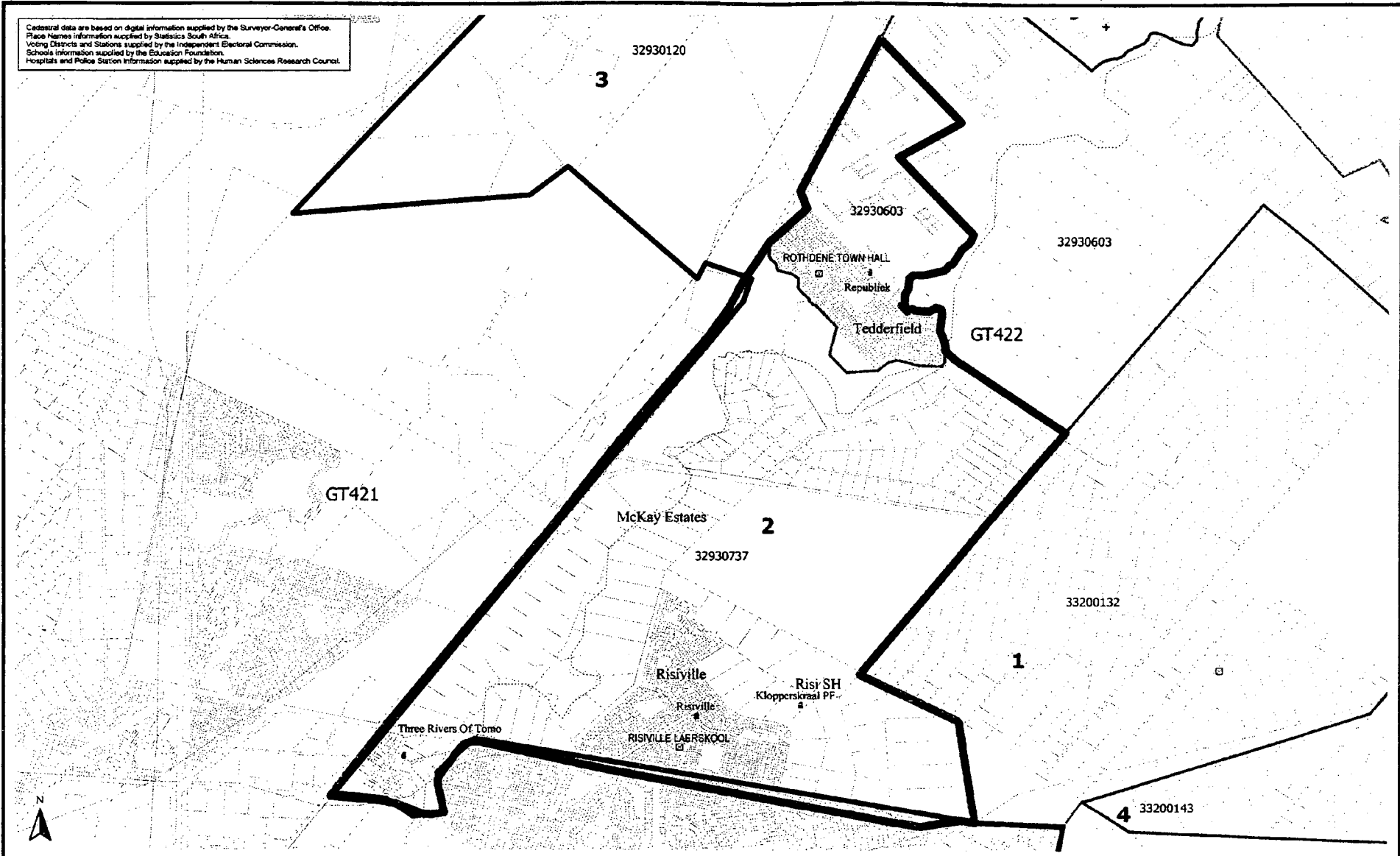
Determination of the outer boundary of Ward 1 of Local Municipality GT422 in terms of Item 5 of Schedule 1 of the Local Government: Municipal Structures Act, No 117 of 1998.

Date: May 2000
 Map No. Kaart Nr. 1

Additional information relating to this map can be obtained by contacting the Municipal Demarcation Board at:
 Tel: 012-3422481
 Fax: 012-3422480
 Toll-free: 0800-111-006
 email: mdb@dataworld.co.za
 Internet: www.demarcation.org.za
 Postal: Private Bag X28, Hatfield, 0028



Cadastral data are based on digital information supplied by the Surveyor-General's Office.
 Place Names information supplied by Statistics South Africa.
 Voting Districts and Stations supplied by the Independent Electoral Commission.
 Schools information supplied by the Education Foundation.
 Hospitals and Police Station information supplied by the Human Sciences Research Council.



Outer Boundary of Ward
 Voting Districts (eg 97090746)
 Schools
 Hospitals
 Police Stations
 VOTING STATIONS
 Place names indicate the approximate location of the geographic area.

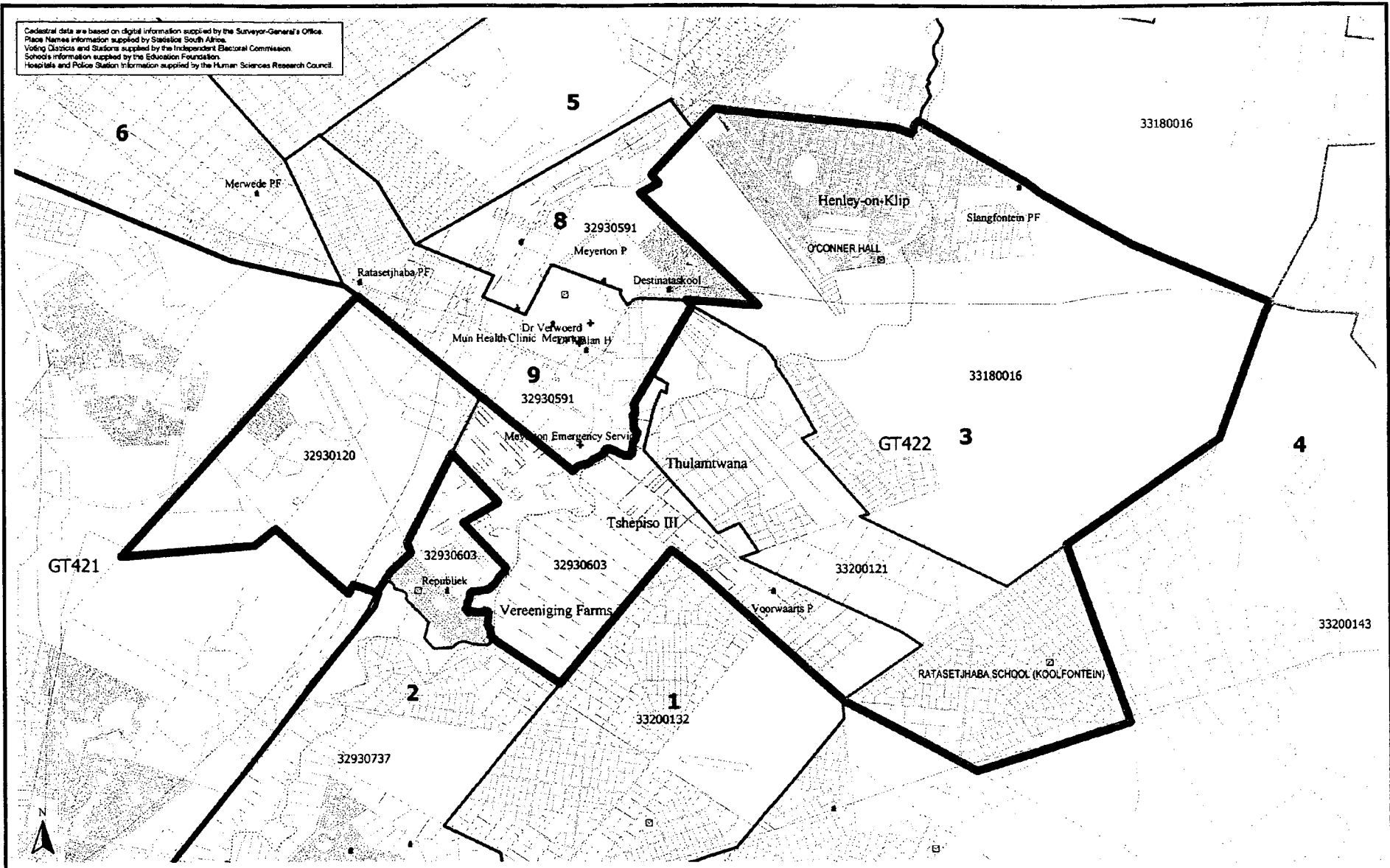
Determination of the outer boundary of Ward 2 of Local Municipality GT422 in terms of Item 5 of Schedule 1 of the Local Government : Municipal Structures Act, No 117 of 1998.

Date : May 2000
 Map No. 2
 Kaart Nr. 2

Additional information relating to this map can be obtained by contacting the Municipal Demarcation Board at:
 Tel: 012-3422481 Fax: 012-3422480
 Toll-free: 0800-111-006 email: mdb@dataworld.co.za
 Internet: www.demarcation.org.za
 Postal: Private Bag X28, Hatfield, 0028



Cadastral data are based on digital information supplied by the Surveyor-General's Office.
 Place Names information supplied by Statistics South Africa.
 Voting Districts and Stations supplied by the Independent Electoral Commission.
 Schools information supplied by the Education Foundation.
 Hospitals and Police Station information supplied by the Human Sciences Research Council.



Outer Boundary of Ward
 Voting Districts (Eq 97090746)
 Schools
 Hospitals
 Police Stations
 VOTING STATIONS
 Place names indicate the approximate location of the geographic area

Determination of the outer boundary of Ward 3 of Local Municipality GT422 in terms of Item 5 of Schedule 1 of the Local Government: Municipal Structures Act, No 117 of 1998.

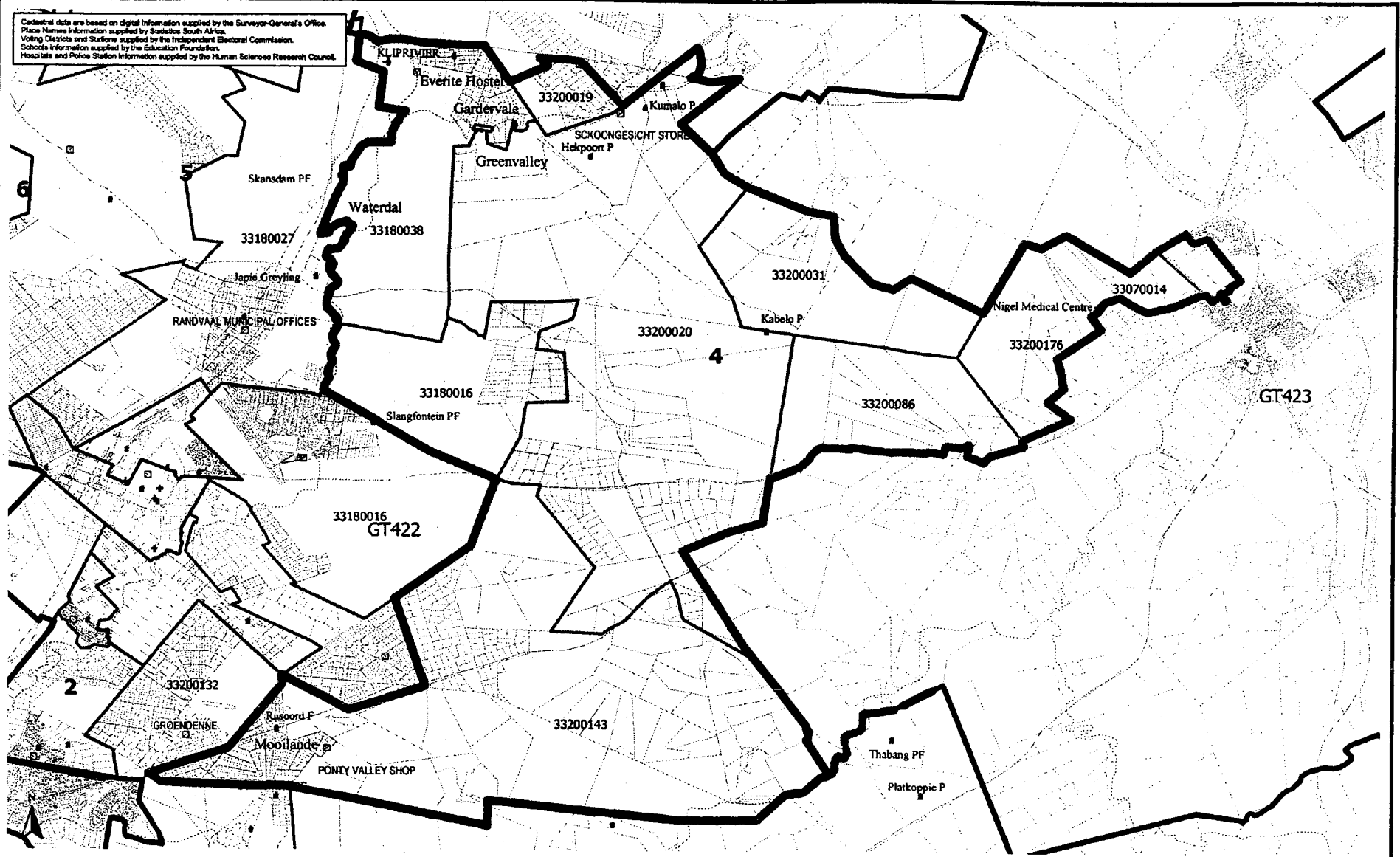
Date : May 2000

Map No. 3
 Kart Nr. 3

Additional information relating to this map can be obtained by contacting the Municipal Demarcation Board at:
 Tel: 012-3422481
 Fax: 012-3422480
 Internet: www.demarcation.org.za
 Postal: Private Bag X28, Hatfield, 0028



Cadastral data are based on digital information supplied by the Surveyor-General's Office.
 Place Names information supplied by Statistics South Africa.
 Voting Districts and Stations supplied by the Independent Electoral Commission.
 Schools information supplied by the Education Foundation.
 Hospitals and Police Station information supplied by the Human Sciences Research Council.



Outer Boundary of Ward Schools Police Stations
 Voting Districts Hospitals VOTING STATIONS
 (eg 9709044)

Place names indicate the approximate location of the geographic area

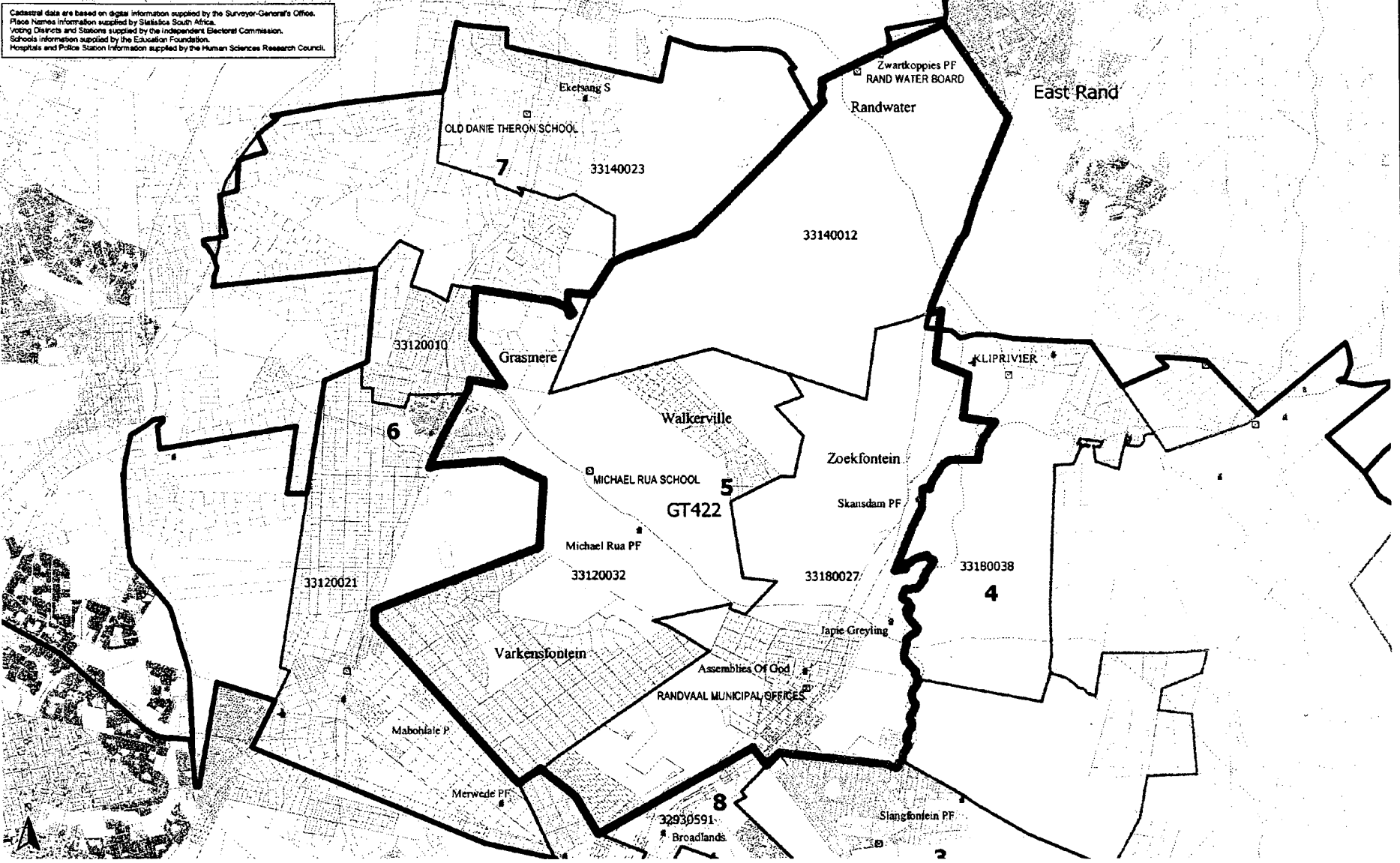
Determination of the outer boundary of Ward 4 of Local Municipality GT422 in terms of Item 5 of Schedule 1 of the Local Government : Municipal Structures Act, No 117 of 1998.

Date : May 2000
 Map No. 4
 Kaart Nr. 4

Additional information relating to this map can be obtained by contacting the Municipal Demarcation Board at:
 Tel: 012-3422481 Toll-free : 0800-111-006
 Fax: 012-3422480 email: mdb@dataworld.co.za
 Internet: www.demarcation.org.za
 Postal : Private Bag X28, Hatfield, 0028



Cadastral data are based on digital information supplied by the Surveyor-General's Office.
 Place Names information supplied by Statistics South Africa.
 Voting Districts and Stations supplied by the Independent Electoral Commission.
 Schools information supplied by the Education Foundation.
 Hospitals and Police Station information supplied by the Human Sciences Research Council.



Outer Boundary of Ward Schools Police Stations
 Voting Districts Hospitals VOTING STATIONS
 (ep 97090786)

Place names indicate the approximate location of the geographic area.

Determination of the outer boundary of Ward 5 of Local Municipality GT422 in terms of Item 5 of Schedule 1 of the Local Government : Municipal Structures Act, No 117 of 1998.

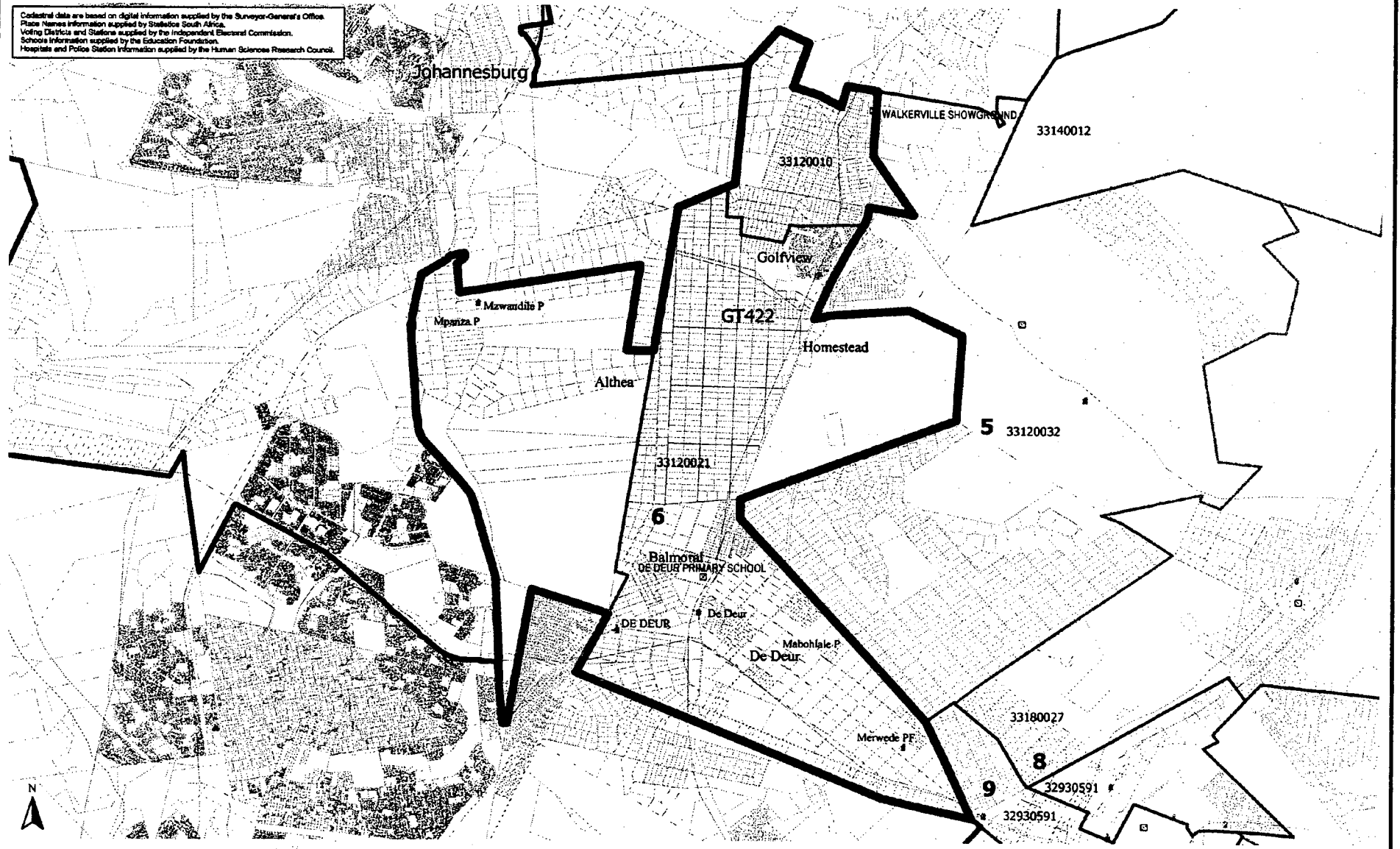
Date : May 2000

Map No. 5
 Kaart Nr. 5

Additional information relating to this map can be obtained by contacting the Municipal Demarcation Board at:
 Tel: 012-3422481 Toll-free: 0800-111-006
 Fax: 012-3422480 email: mdo@dataworld.co.za
 Internet: www.demarcation.org.za
 Postal : Private Bag X28, Hatfield, 0028



Cadastral data are based on digital information supplied by the Surveyor-General's Office.
 Place Names information supplied by Statistics South Africa.
 Voting Districts and Stations supplied by the Independent Electoral Commission.
 Schools information supplied by the Education Foundation.
 Hospitals and Police Station information supplied by the Human Sciences Research Council.



Outer Boundary of Ward
 Voting Districts (eg 97090746)
 Schools
 Hospitals
 Police Stations
 VOTING STATIONS
 Place names indicate the approximate location of the geographic area

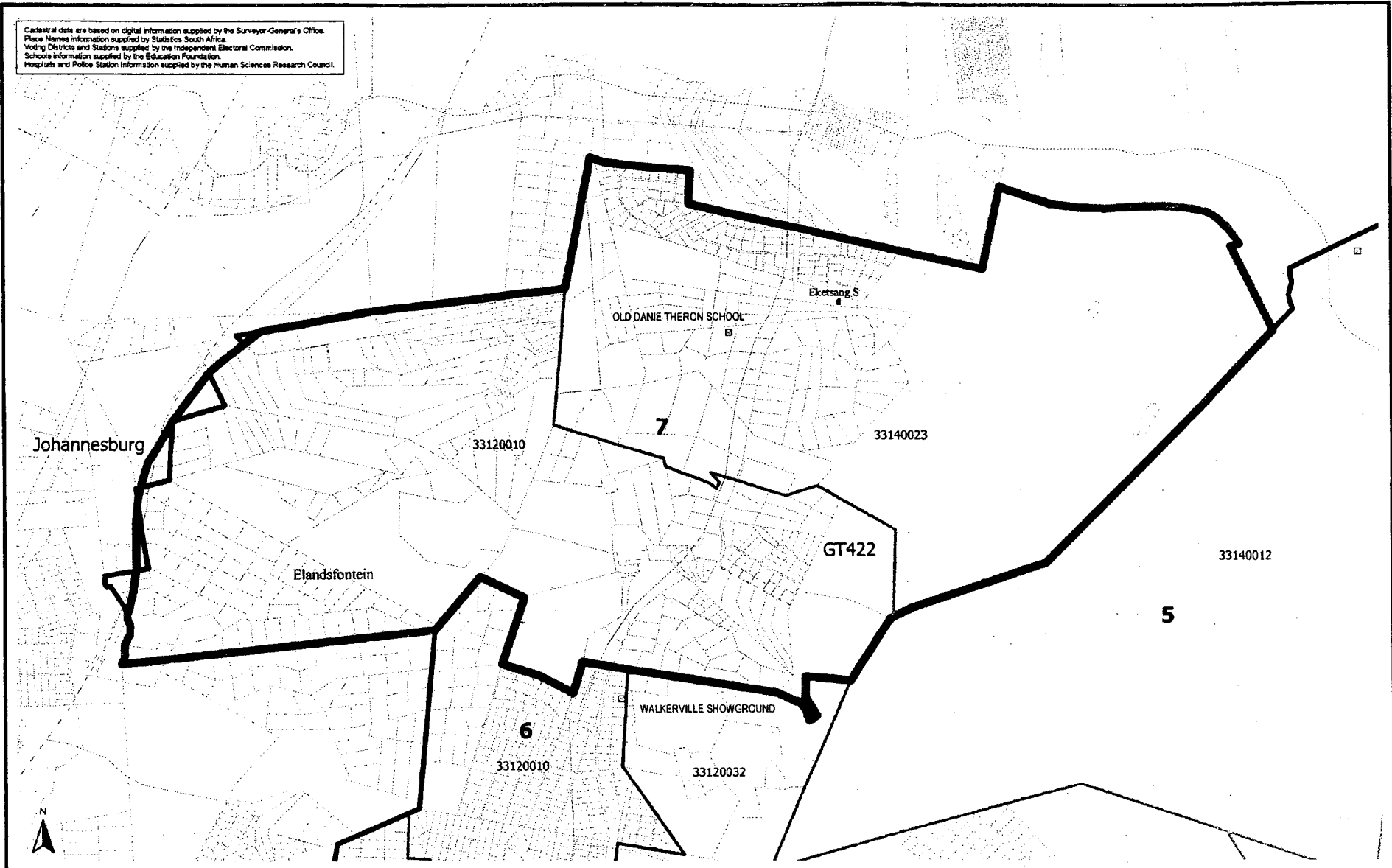
Determination of the outer boundary of Ward 6 of Local Municipality GT422 in terms of Item 5 of Schedule 1 of the Local Government : Municipal Structures Act, No 117 of 1998.

Date : May 2000
 Map No. 6
 Kaart Nr. 6

Additional information relating to this map can be obtained by contacting the Municipal Demarcation Board at:
 Tel: 012-3422481 Toll-free: 0800-111-006
 Fax: 012-3422480 email: mdb@dataworld.co.za
 Internet: www.demarcation.org.za
 Postal: Private Bag X28, Hatfield, 0028



Cadastral data are based on digital information supplied by the Surveyor-General's Office.
 Place Names information supplied by Statistics South Africa.
 Voting Districts and Stations supplied by the Independent Electoral Commission.
 Schools information supplied by the Education Foundation.
 Hospitals and Police Station information supplied by the Human Sciences Research Council.



Outer Boundary of Ward
 Voting Districts (eg. W7090746)
 Schools
 Hospitals
 Police Stations
 VOTING STATIONS
 Place names indicate the approximate location of the geographic area

Determination of the outer boundary of Ward 7 of Local Municipality GT422 in terms of Item 5 of Schedule 1 of the Local Government : Municipal Structures Act, No 117 of 1998.

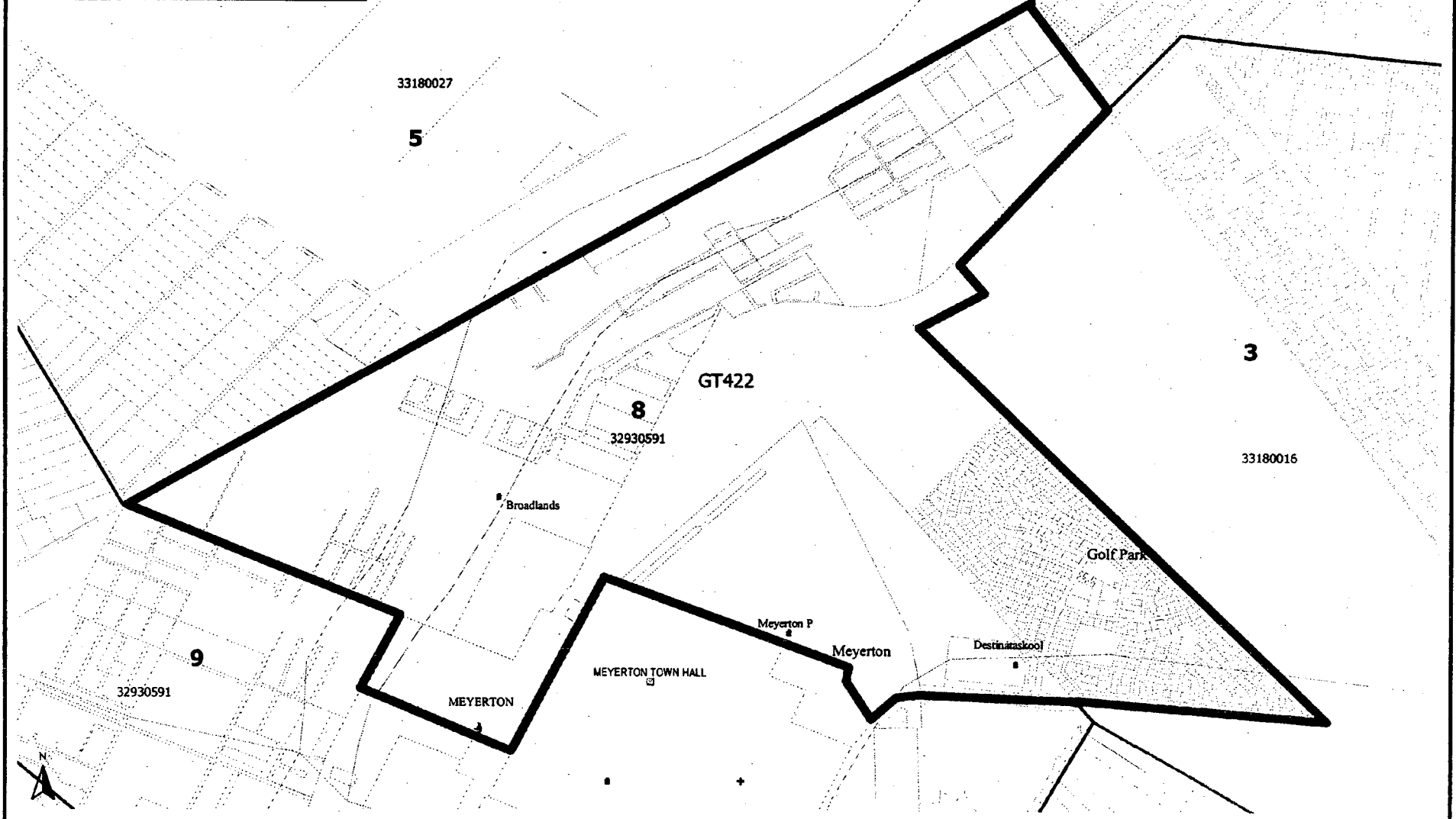
Date : May 2000

Map No. 7
 Kaart Nr. 7

Additional information relating to this map can be obtained by contacting the Municipal Demarcation Board at
 Tel: 012-3422481 Toll-free : 0800-111-006
 Fax: 012-3422480 email: mdb@dataworld.co.za
 Internet: www.demarcation.org.za
 Postal : Private Bag X28, Hatfield, 0028



Cadastral data are based on digital information supplied by the Surveyor-General's Office.
 Place Names information supplied by Statistics South Africa.
 Voting Districts and Stations supplied by the Independent Electoral Commission.
 Schools information supplied by the Education Foundation.
 Hospitals and Police Station information supplied by the Human Sciences Research Council.



Outer Boundary of Ward
 Voting Districts (eg 97090740)
 Schools
 Hospitals
 POLICE STATIONS
 VOTING STATIONS
 Place names indicate the approximate location of the geographic area.

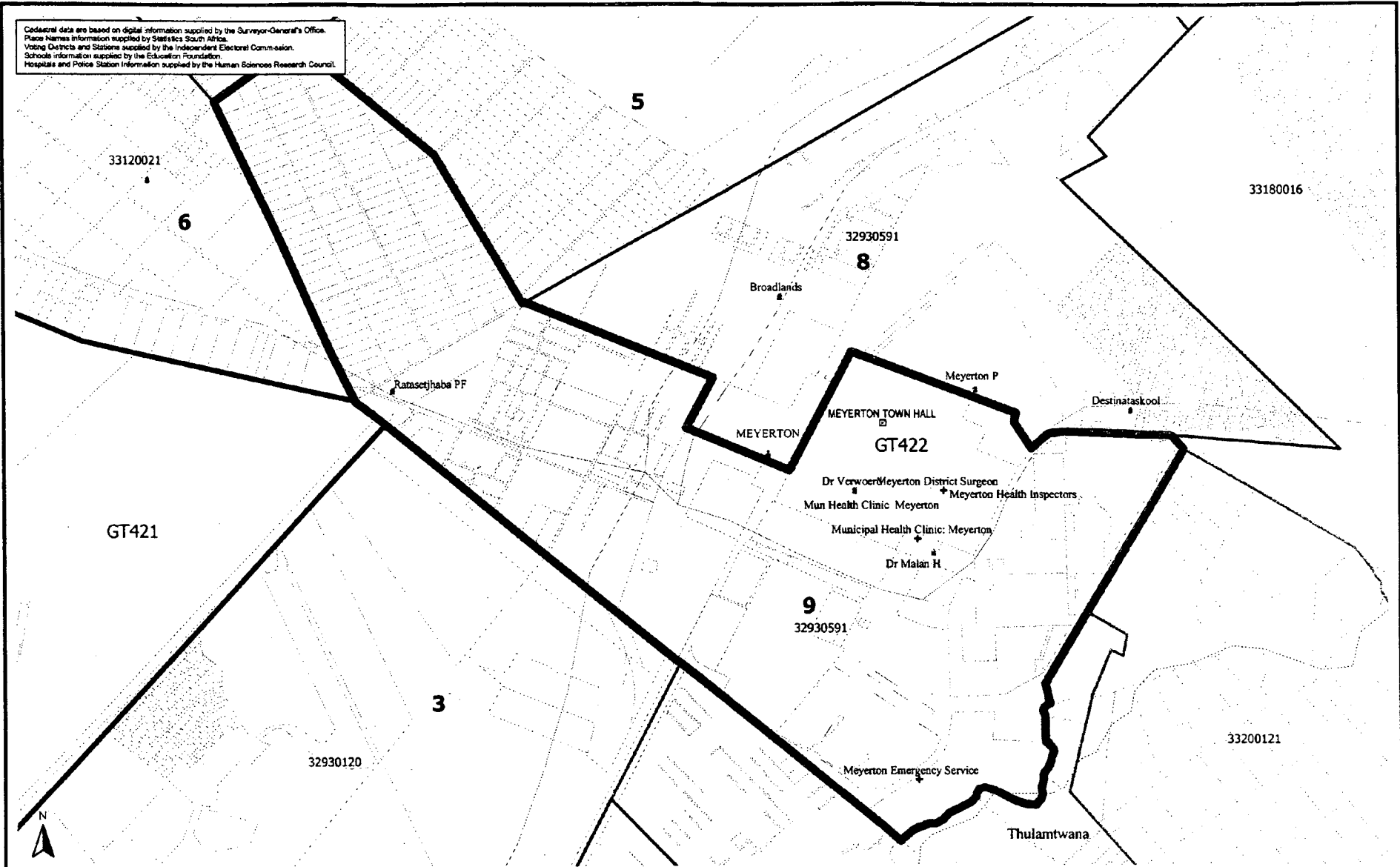
Determination of the outer boundary of Ward 8 of Local Municipality GT422 in terms of Item 5 of Schedule 1 of the Local Government: Municipal Structures Act, No 117 of 1998.

Date: May 2000
 Map No. 8
 Kaart Nr. 8

Additional information relating to this map can be obtained by contacting the Municipal Demarcation Board at:
 Tel: 012-3422481 Toll-free: 0800-111-006
 Fax: 012-3422480 email: mcb@dataworld.co.za
 Internet: www.demarcation.org.za
 Postal: Private Bag X28, Hatfield, 0028



Cadastral data are based on digital information supplied by the Surveyor-General's Office.
 Place Names information supplied by Statistics South Africa.
 Voting Districts and Stations supplied by the Independent Electoral Commission.
 Schools information supplied by the Education Foundation.
 Hospitals and Police Station Information supplied by the Human Sciences Research Council.



Outer Boundary of Ward
 Voting Districts (eg #709746)
 Schools
 Hospitals
 Police Stations
 VOTING STATIONS
 Place names indicate the approximate location of the geographic area

Determination of the outer boundary of Ward 9 of Local Municipality GT422 in terms of Item 5 of Schedule 1 of the Local Government: Municipal Structures Act, No 117 of 1998.

Date: May 2000
 Map No. 9
 Kaart Nr. 9

Additional information relating to this map can be obtained by contacting the Municipal Demarcation Board at:
 Tel: 012-3422481
 Fax: 012-3422480
 TOLL-free: 0800-111-006
 email: mdb@dataworld.co.za
 Internet: www.demarcation.org.za
 Postal: Private Bag X28, Hatfield, 0028



