


**THE PROVINCE OF
GAUTENG**



**DIE PROVINSIE
GAUTENG**

Provincial Gazette Extraordinary Buitengewone Provinsiale Koerant

Selling price • Verkoopprys: **R2,50**
Other countries • Buitelands: **R3,25**


Vol. 6

PRETORIA, 10 MAY
MEI 2000

No. 43

We all have the power to prevent AIDS

AIDS
affects
us all



A
new
struggle

Prevention is the cure

**AIDS
HELPLINE**

0800 012 322

DEPARTMENT OF HEALTH

CONTENTS • INHOUD

<i>No.</i>		<i>Page No.</i>	<i>Gazette No.</i>
GENERAL NOTICE • ALGEMENE KENNISGEWING			
2819	Local Government: Municipal Structures Act (117/1998): Municipal Demarcation Board: Delimitation of municipal wards: Municipality: GT02b1	3	43
2819	Wet op Plaaslike Regering: Munisipale Strukture (117/1998): Munisipale Afbakeningsraad: Afbakening van munisipale wyke: Munisipaliteit: GT02b1.....	5	43

GENERAL NOTICE ALGEMENE KENNISGEWING

NOTICE 2819 OF 2000

MUNICIPAL DEMARCATION BOARD DELIMITATION OF MUNICIPAL WARDS IN TERMS OF THE LOCAL GOVERNMENT: MUNICIPAL STRUCTURES ACT, 1998

MUNICIPALITY : GT02b1

In terms of item 5 of Schedule 1 of the Local Government: Municipal Structures Act, 1998 (Act No.117 of 1998) the Municipal Demarcation Board hereby publishes its delimitation of wards for the above-mentioned municipality. Particulars of the delimitation are listed in the Schedule.

Any person aggrieved by a delimitation may within 14 days of publication of this notice submit objections in writing to:

The Municipal Demarcation Board

Private Bag X28

Hatfield

0028

Fax: 012-3422480

E-mail: msmdb@mweb.co.za or rwmdb@mweb.co.za or hmsmdb@mweb.co.za

SCHEDULE

In terms of section 18(3) of the Local Government: Municipal Structures Act, 1998 (Act 117 of 1998) the MEC for local government has determined that the municipal council consists of 12 councillors. After having consulted the Independent Electoral Commission, The Municipal Demarcation Board has delimited the municipality into 6 wards in terms of Schedule 1 of the Act.

The number of registered voters in each ward does not vary by more than fifteen percent from the norm. The norm was determined by dividing the total number of voters on the municipal segment of the national common voters roll, namely 18655 voters on 31 March 2000, by the number of wards in the municipality.

Map No. 1 indicating the outer boundary of Ward 1, consists of 3032 voters and comprises the following :

- Voting District 33150057 consisting of 390 registered voters
- Voting District 33150079 consisting of 201 registered voters
- Voting District 33150080 consisting of 156 registered voters
- Voting District 33170048 consisting of 290 registered voters
- Voting District 33150013 consisting of 1523 registered voters
- Voting District 33150024 consisting of 91 registered voters
- Voting District 33150046 consisting of 282 registered voters
- Voting District 33150068 consisting of 99 registered voters

Map No. 2 indicating the outer boundary of Ward 2, consists of 3489 voters and comprises the following :

- Voting District 33050056 consisting of 1711 registered voters
- Portion of Voting District 33050045 consisting of 1778 registered voters

Map No. 3 indicating the outer boundary of Ward 3, consists of 3056 voters and comprises the following :

- Voting District 33050012 consisting of 1618 registered voters
- Voting District 33050067 consisting of 1008 registered voters
- Portion of Voting District 33050023 consisting of 420 registered voters
- Portion of Voting District 33050045 consisting of 10 registered voters

Map No. 4 indicating the outer boundary of Ward 4, consists of 2962 voters and comprises the following :

- Voting District 33190039 consisting of 441 registered voters
- Voting District 33190062 consisting of 2521 registered voters

Map No. 5 indicating the outer boundary of Ward 5, consists of 3235 voters and comprises the following :

- Voting District 33170071 consisting of 468 registered voters
- Voting District 33170127 consisting of 948 registered voters
- Voting District 33170037 consisting of 302 registered voters
- Voting District 33190017 consisting of 1517 registered voters

Map No. 6 indicating the outer boundary of Ward 6, consists of 2729 voters and comprises the following :

- Voting District 33050034 consisting of 2262 registered voters
- Portion of Voting District 33050023 consisting of 467 registered voters

KENNISGEWING 2819 VAN 2000

**MUNISIPALE AFBAKENINGSRAAD
AFBAKENING VAN MUNISIPALE WYKE INGEVOLGE DIE WET OP PLAASLIKE
REGERING: MUNISIPALE STRUTURE, 1998**

MUNISIPALITEIT : GT02b1

Ingevolge Item 5 van Bylae 1 van die Wet op Plaaslike Regering: Munisipale Strukture, 1998 (Wet No. 117 van 1998) publiseer die Munisipale Afbakeningsraad hiermee sy afbakening van wyke vir die bogenaaemde munisipaliteit. Besonderhede van die wyke is gelys in die Skedule.

Enige persoon wat gegrief is deur 'n afbakening kan binne 14 dae na publikasie van hierdie kennisgewing skriftelike besware voorlê aan:

Die Munisipale Afbakeningsraad

Privaatsak X28

HATFIELD

0028

Faks: 012-3422480

E-pos: msmdb@mweb.co.za of rwmdb@mweb.co.za of hmmdb@mweb.co.za

SKEDULE

Ingevolge artikel 18(3) van die Wet op Plaaslike Regering: Munisipale Strukture, 1998 (Wet 117 van 1998) het die LUR vir plaaslike regering bepaal dat die munisipale raad bestaan uit 12 raadslede. Na oorlegpleging met die Onafhanklike Verkiesingskommissie het die Munisipale Afbakeningsraad die munisipaliteit in 6 wyke afgebaken ingevolge Bylae 1 van die Wet.

Die getal geregistreerde kiesers in elke wyk, wyk nie meer as vyftien persent van die norm af nie. Die norm is bepaal deur die getal geregistreerde kiesers op die munisipale segment van die nasionale gemeenskaplike kieserslys, naamlik 18655 kiesers op 31 Maart 2000, deur die getal wyke in die munisipaliteit te deel.

Kaart No. 1 dui die buitengrense van Wyk 1, aan waarin 3032 kiesers is en wat bestaan uit:

- Stemdistrib 33150057 met 390 geregistreerde kiesers
- Stemdistrib 33150079 met 201 geregistreerde kiesers
- Stemdistrib 33150080 met 156 geregistreerde kiesers
- Stemdistrib 33170048 met 290 geregistreerde kiesers
- Stemdistrib 33150013 met 1523 geregistreerde kiesers
- Stemdistrib 33150024 met 91 geregistreerde kiesers
- Stemdistrib 33150046 met 282 geregistreerde kiesers
- Stemdistrib 33150068 met 99 geregistreerde kiesers

Kaart No. 2 dui die buitengrense van Wyk 2, aan waarin 3489 kiesers is en wat bestaan uit:

- Stemdistrib 33050056 met 1711 geregistreerde kiesers
- 'n Gedeelte van Stemdistrib 33050045 met 1778 geregistreerde kiesers

Kaart No. 3 dui die buitengrense van Wyk 3, aan waarin 3056 kiesers is en wat bestaan uit:

- Stemdistrib 33050012 met 1618 geregistreerde kiesers
- Stemdistrib 33050067 met 1008 geregistreerde kiesers
- 'n Gedeelte van Stemdistrib 33050023 met 420 geregistreerde kiesers
- 'n Gedeelte van Stemdistrib 33050045 met 10 geregistreerde kiesers

Kaart No. 4 dui die buitengrense van Wyk 4, aan waarin 2962 kiesers is en wat bestaan uit:

- Stemdistrib 33190039 met 441 geregistreerde kiesers
- Stemdistrib 33190062 met 2521 geregistreerde kiesers

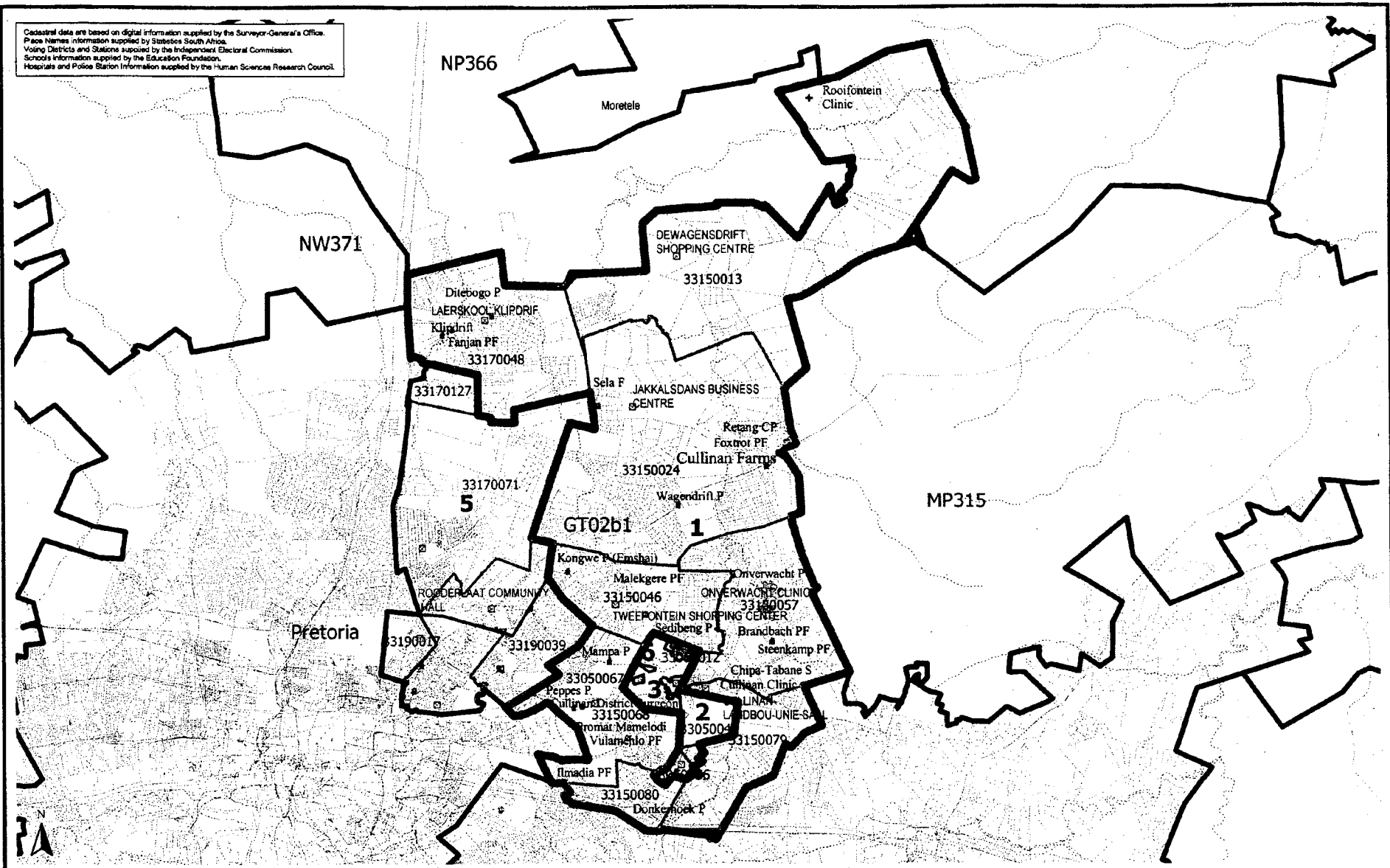
Kaart No. 5 dui die buitengrense van Wyk 5, aan waarin 3235 kiesers is en wat bestaan uit:

- Stemdistrik 33170071 met 468 geregistreerde kiesers
- Stemdistrik 33170127 met 948 geregistreerde kiesers
- Stemdistrik 33170037 met 302 geregistreerde kiesers
- Stemdistrik 33190017 met 1517 geregistreerde kiesers

Kaart No. 6 dui die buitengrense van Wyk 6, aan waarin 2729 kiesers is en wat bestaan uit:

- Stemdistrik 33050034 met 2262 geregistreerde kiesers
- 'n Gedeelte van Stemdistrik 33050023 met 467 geregistreerde kiesers

Cadastral data are based on digital information supplied by the Surveyor-General's Office.
 Place Names information supplied by Statsabs South Africa.
 Voting Districts and Stations supplied by the Independent Electoral Commission.
 Schools information supplied by the Education Foundation.
 Hospitals and Police Station information supplied by the Human Sciences Research Council.



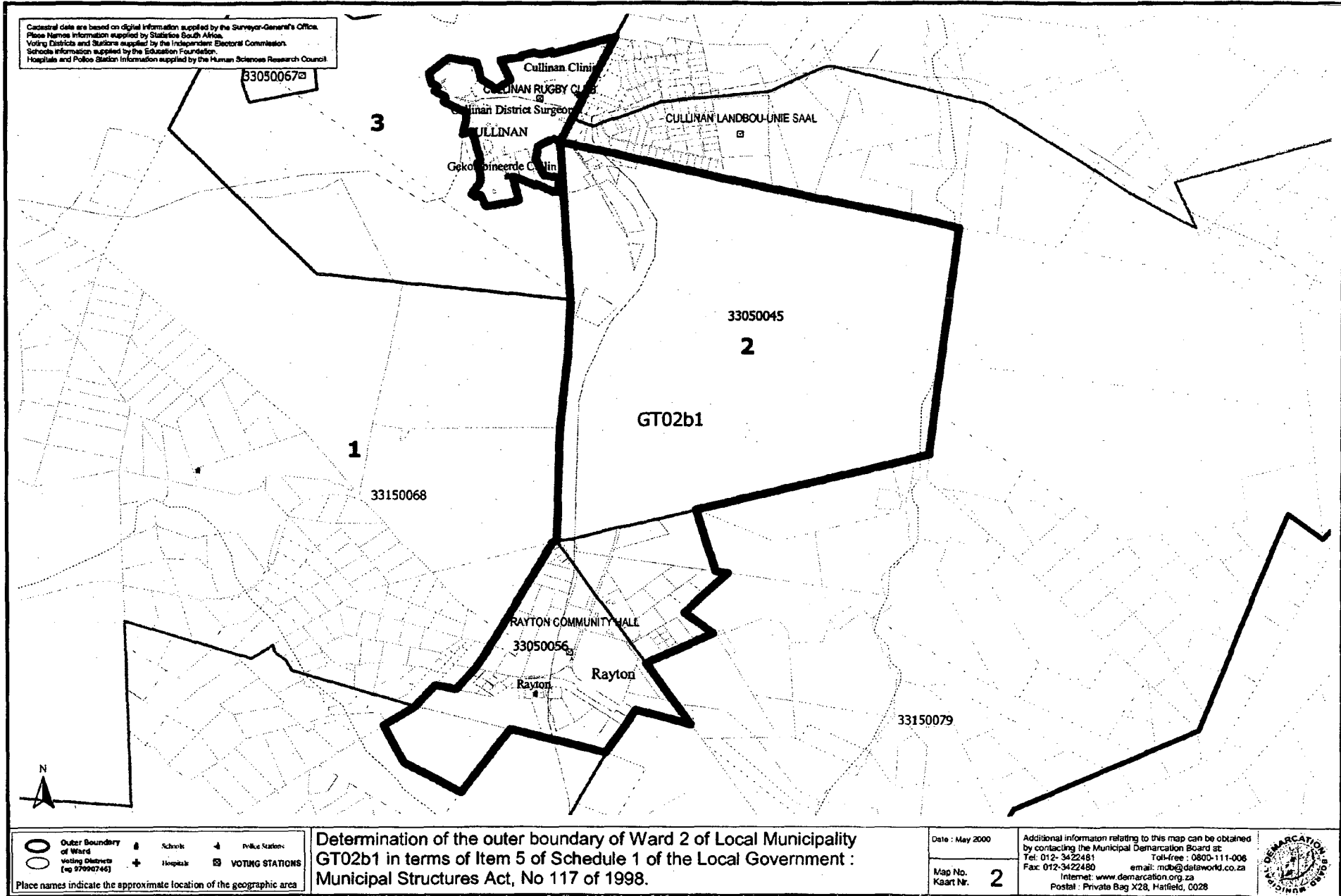
Outer Boundary of Ward
 Voting Districts (eg 97090744)
 Schools
 Hospitals
 Police Stations
 VOTING STATIONS
 Place names indicate the approximate location of the geographic area

Determination of the outer boundary of Ward 1 of Local Municipality GT02b1 in terms of Item 5 of Schedule 1 of the Local Government : Municipal Structures Act, No 117 of 1998.

Date : May 2000
 Map No. 1
 Kaart Nr. 1

Additional information relating to this map can be obtained by contacting the Municipal Demarcation Board at:
 Tel: 012-3422481 Fax: 012-3422480
 Toll-free: 0800-111-006 email: mdb@dataworld.co.za
 Internet: www.demarcation.org.za
 Postal : Private Bag X28, Hatfield, 0028

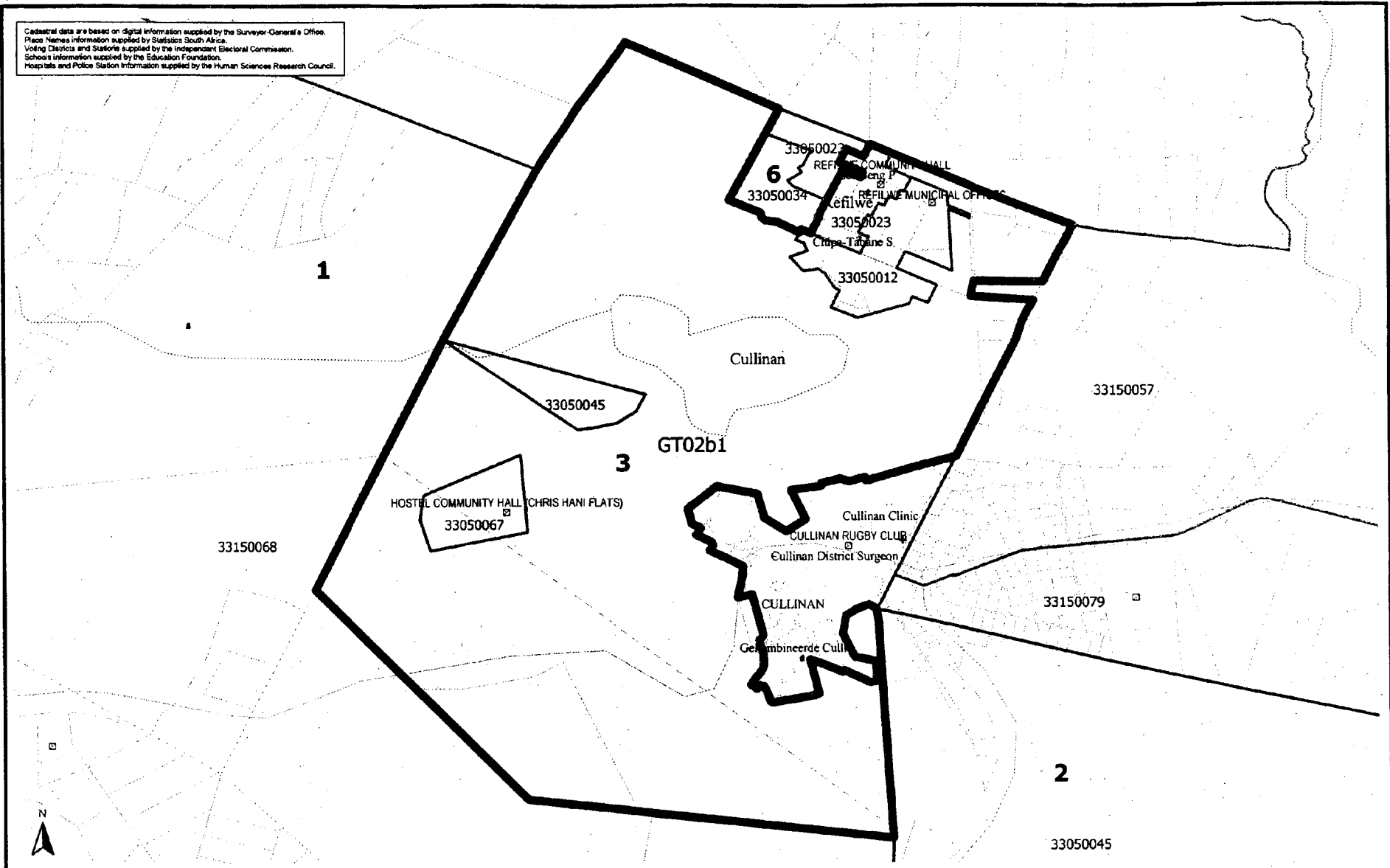




Cadastral data are based on digital information supplied by the Surveyor-General's Office.
 Place Names information supplied by Statistics South Africa.
 Voting Districts and Stations supplied by the Independent Electoral Commission.
 Schools information supplied by the Education Foundation.
 Hospitals and Police Station information supplied by the Human Sciences Research Council.



Cadastral data are based on digital information supplied by the Surveyor-General's Office.
 Place Names information supplied by Statistics South Africa.
 Voting Districts and Stations supplied by the Independent Electoral Commission.
 Schools information supplied by the Education Foundation.
 Hospitals and Police Station information supplied by the Human Sciences Research Council.



	Outer Boundary of Ward		Schools		Police Stations
	Voting Districts (sp 97000740)		Hospitals		VOTING STATIONS

Place names indicate the approximate location of the geographic area.

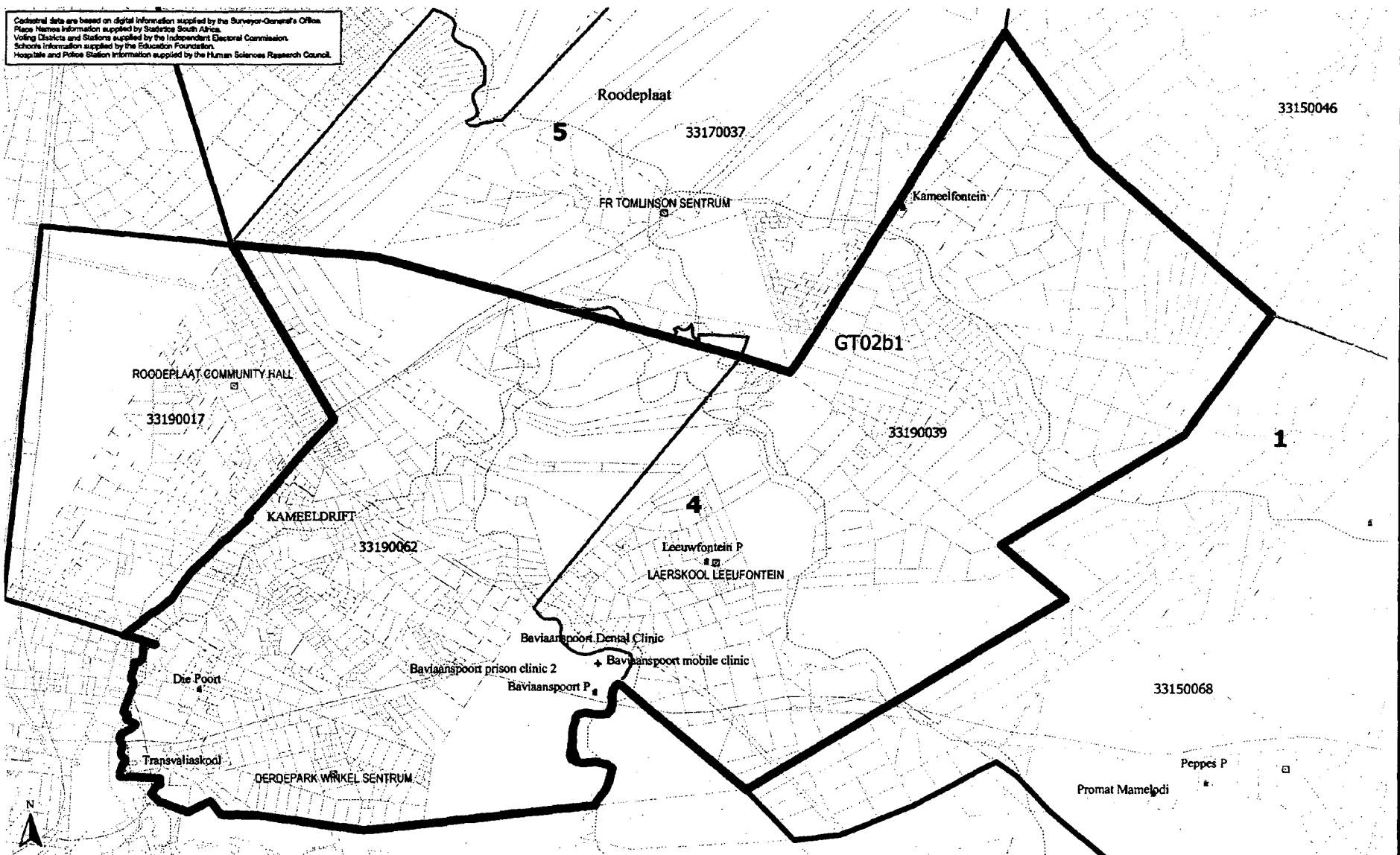
Determination of the outer boundary of Ward 3 of Local Municipality GT02b1 in terms of Item 5 of Schedule 1 of the Local Government : Municipal Structures Act, No 117 of 1998.

Date : May 2000
 Map No. 3
 Kaart Nr. 3

Additional information relating to this map can be obtained by contacting the Municipal Demarcation Board at:
 Tel: 012-3422481 ToB-free: 0800-111-006
 Fax: 012-3422480 email: mdb@dataworld.co.za
 Internet: www.demarcation.org.za
 Postal: Private Bag X28, Hatfield, 0028



Cadastral data are based on digital information supplied by the Surveyor-General's Office.
Place Names Information supplied by Statistics South Africa.
Voting Districts and Stations supplied by the Independent Electoral Commission.
Schools Information supplied by the Education Foundation.
Hospitals and Police Station information supplied by the Human Sciences Research Council.



 Outer Boundary of Ward
 Voting Districts (eg 97090746)
■ Schools
+ Hospitals
⊠ VOTING STATIONS
+ Police Stations

Place names indicate the approximate location of the geographic area

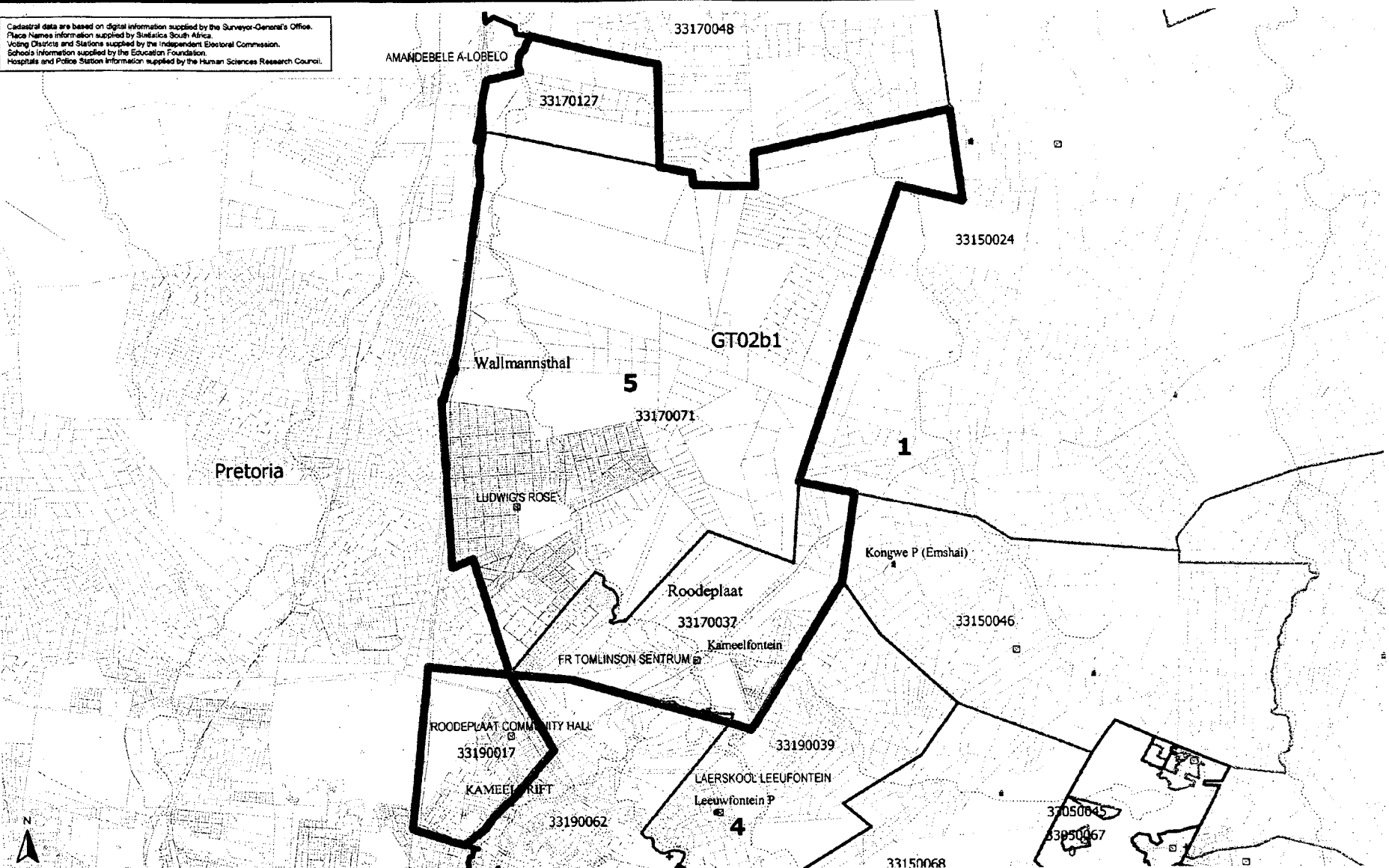
Determination of the outer boundary of Ward 4 of Local Municipality GT02b1 in terms of Item 5 of Schedule 1 of the Local Government : Municipal Structures Act, No 117 of 1998.

Date : May 2000

Additional information relating to this map can be obtained by contacting the Municipal Demarcation Board at:
 Tel: 012-3422481 Toll-free : 0800-111-006
 Fax: 012-3422480 email: mdb@dataworld.co.za
 Internet: www.demarcation.org.za
 Postal : Private Bag X28, Hatfield, 0028



Cadastral data are based on digital information supplied by the Surveyor-General's Office.
 Place Names information supplied by Statistics South Africa.
 Voting Districts and Stations supplied by the Independent Electoral Commission.
 Schools information supplied by the Education Foundation.
 Hospitals and Police Station information supplied by the Human Sciences Research Council.



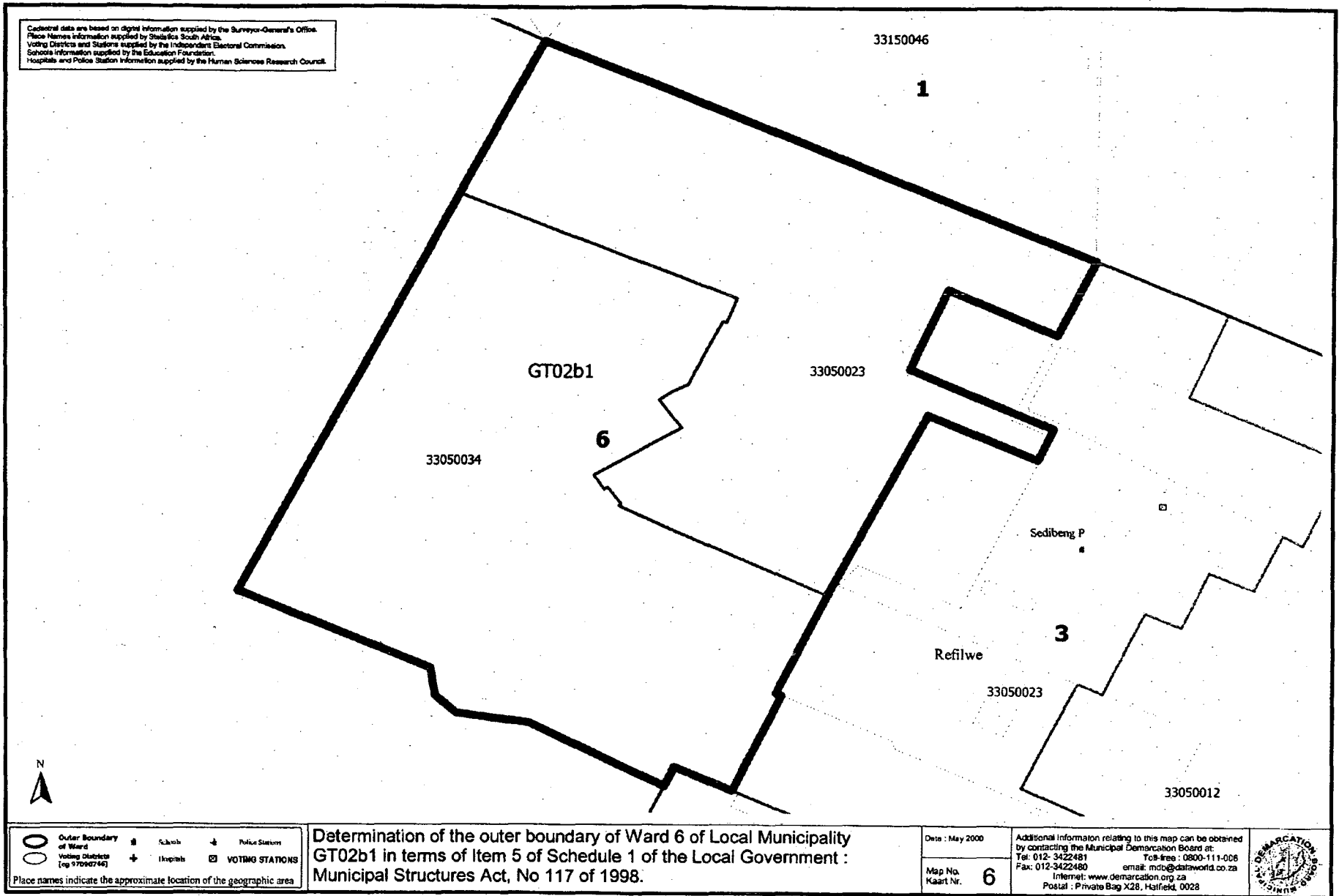
Outer Boundary of Ward
 Voting Districts (eg 97090746)
 Schools
 Hospitals
 Police Stations
 VOTING STATIONS
 Place names indicate the approximate location of the geographic area.

Determination of the outer boundary of Ward 5 of Local Municipality GT02b1 in terms of Item 5 of Schedule 1 of the Local Government : Municipal Structures Act, No 117 of 1998.

Date: May 2000
 Map No. 5
 Kaart Nr. 5

Additional information relating to this map can be obtained by contacting the Municipal Demarcation Board at:
 Tel: 012-3422481
 Fax: 012-3422480
 email: mdb@delaworld.co.za
 Internet: www.demarcation.org.za
 Postal: Private Bag X28, Hatfield, 0028





Printed by the Government Printer, Bosman Street, Private Bag X85, Pretoria, 0001, for the Gauteng Provincial Administration, Johannesburg
 Gedruk deur die Staatsdrukker, Bosmanstraat, Private Sak X85, Pretoria, 0001, vir die Gauteng Provinsiale Administrasie, Johannesburg