


**THE PROVINCE OF
GAUTENG**



**DIE PROVINSIE
GAUTENG**

Provincial Gazette Extraordinary Buitengewone Provinsiale Koerant

Selling price • Verkoopprijs: R2,50

Other countries • Buitelands: R3,25


Vol. 6

PRETORIA, 10 MAY
MEI 2000

No. 47

We all have the power to prevent AIDS

AIDS
affects
us all



A
new
struggle

Prevention is the cure

**AIDS
HELPLINE**

0800 012 322

DEPARTMENT OF HEALTH

CONTENTS • INHOUD

No.		Page	Gazette
		No.	No.
GENERAL NOTICE • ALGEMENE KENNISGEWING			
2823	Local Government: Municipal Structures Act (117/1998): Municipal Demarcation Board: Delimitation of municipal wards: Municipality: CBLC8.....	3	47
2823	Wet op Plaaslike Regering: Munisipale Strukture (117/1998): Munisipale Afbakeningsraad: Afbakening van munisipale wyke: Munisipaliteit: CBLC8.....	6	47

GENERAL NOTICE ALGEMENE KENNISGEWING

NOTICE 2823 OF 2000

**MUNICIPAL DEMARCATION BOARD
DELIMITATION OF MUNICIPAL WARDS IN TERMS OF THE LOCAL GOVERNMENT:
MUNICIPAL STRUCTURES ACT, 1998
MUNICIPALITY : CBLC8**

In terms of item 5 of Schedule 1 of the Local Government: Municipal Structures Act, 1998 (Act No.117 of 1998) the Municipal Demarcation Board hereby publishes its delimitation of wards for the above-mentioned municipality. Particulars of the delimitation are listed in the Schedule.

Any person aggrieved by a delimitation may within 14 days of publication of this notice submit objections in writing to:

The Municipal Demarcation Board

Private Bag X28

Hatfield

0028

Fax: 012-3422480

E-mail: msmdb@mweb.co.za or rwmdb@mweb.co.za or hmmdb@mweb.co.za

SCHEDULE

In terms of section 18(3) of the Local Government: Municipal Structures Act, 1998 (Act 117 of 1998) the MEC for local government has determined that the municipal council consists of 51 councillors. After having consulted the Independent Electoral Commission, The Municipal Demarcation Board has delimited the municipality into 26 wards in terms of Schedule 1 of the Act.

The number of registered voters in each ward does not vary by more than fifteen percent from the norm. The norm was determined by dividing the total number of voters on the municipal segment of the national common voters roll, namely 84046 voters on 31 March 2000, by the number of wards in the municipality.

Map No. 1 indicating the outer boundary of Ward 1, consists of 2752 voters and comprises the following :

- Voting District 86850029 consisting of 2752 registered voters

Map No. 2 indicating the outer boundary of Ward 2, consists of 3591 voters and comprises the following :

- Voting District 86820532 consisting of 386 registered voters
- Voting District 86950020 consisting of 2128 registered voters
- Voting District 86950031 consisting of 820 registered voters
- Portion of Voting District 33240259 consisting of 257 registered voters

Map No. 3 indicating the outer boundary of Ward 3, consists of 3653 voters and comprises the following :

- Voting District 86820576 consisting of 590 registered voters
- Voting District 86820723 consisting of 1135 registered voters
- Voting District 86950019 consisting of 1928 registered voters

Map No. 4 indicating the outer boundary of Ward 4, consists of 2945 voters and comprises the following :

- Voting District 86850063 consisting of 2005 registered voters
- Portion of Voting District 86850074 consisting of 940 registered voters

Map No. 5 indicating the outer boundary of Ward 5, consists of 2842 voters and comprises the following :

- Voting District 86850041 consisting of 1836 registered voters
- Portion of Voting District 86850030 consisting of 683 registered voters
- Portion of Voting District 86850074 consisting of 323 registered voters

Map No. 6 indicating the outer boundary of Ward 6, consists of 2773 voters and comprises the following :

- Voting District 86850052 consisting of 2323 registered voters
- Portion of Voting District 86850030 consisting of 450 registered voters

Map No. 7 indicating the outer boundary of Ward 7, consists of 3708 voters and comprises the following :

- Voting District 33240327 consisting of 1723 registered voters
- Portion of Voting District 33240259 consisting of 1985 registered voters

Map No. 8 indicating the outer boundary of Ward 8, consists of 3715 voters and comprises the following :

- Voting District 33240079 consisting of 1403 registered voters
- Voting District 33240114 consisting of 1133 registered voters
- Voting District 33290018 consisting of 397 registered voters
- Voting District 33290029 consisting of 742 registered voters
- Portion of Voting District 33240316 consisting of 40 registered voters

Map No. 9 indicating the outer boundary of Ward 9, consists of 3538 voters and comprises the following :

- Voting District 33240271 consisting of 1316 registered voters
- Voting District 33240282 consisting of 2022 registered voters
- Portion of Voting District 33240260 consisting of 200 registered voters

Map No. 10 indicating the outer boundary of Ward 10, consists of 2843 voters and comprises the following :

- Voting District 33240305 consisting of 1843 registered voters
- Portion of Voting District 33240226 consisting of 1000 registered voters

Map No. 11 indicating the outer boundary of Ward 11, consists of 3554 voters and comprises the following :

- Voting District 33240293 consisting of 2087 registered voters
- Portion of Voting District 33240260 consisting of 1467 registered voters

Map No. 12 indicating the outer boundary of Ward 12, consists of 3711 voters and comprises the following :

- Portion of Voting District 33240316 consisting of 3711 registered voters

Map No. 13 indicating the outer boundary of Ward 13, consists of 2818 voters and comprises the following :

- Voting District 33240035 consisting of 1632 registered voters
- Portion of Voting District 33240024 consisting of 1186 registered voters

Map No. 14 indicating the outer boundary of Ward 14, consists of 2804 voters and comprises the following :

- Voting District 33240013 consisting of 2499 registered voters
- Portion of Voting District 33240024 consisting of 305 registered voters

Map No. 15 indicating the outer boundary of Ward 15, consists of 2751 voters and comprises the following :

- Voting District 86820565 consisting of 308 registered voters
- Voting District 86850018 consisting of 1593 registered voters
- Portion of Voting District 86850030 consisting of 850 registered voters

Map No. 16 indicating the outer boundary of Ward 16, consists of 3011 voters and comprises the following :

- Voting District 33240338 consisting of 3011 registered voters

Map No. 17 indicating the outer boundary of Ward 17, consists of 3475 voters and comprises the following :

- Voting District 33240158 consisting of 2298 registered voters
- Voting District 33240169 consisting of 1177 registered voters

Map No. 18 indicating the outer boundary of Ward 18, consists of 3437 voters and comprises the following :

- Voting District 33240170 consisting of 1816 registered voters
- Voting District 33240204 consisting of 1621 registered voters

Map No. 19 indicating the outer boundary of Ward 19, consists of 3556 voters and comprises the following :

- Voting District 33240068 consisting of 1592 registered voters
- Voting District 33240147 consisting of 1964 registered voters

Map No. 20 indicating the outer boundary of Ward 20, consists of 3308 voters and comprises the following :

- Voting District 33240103 consisting of 1221 registered voters
- Voting District 33240215 consisting of 2087 registered voters

Map No. 21 indicating the outer boundary of Ward 21, consists of 3674 voters and comprises the following :

- Voting District 33240091 consisting of 2040 registered voters
- Voting District 33240192 consisting of 1634 registered voters

Map No. 22 indicating the outer boundary of Ward 22, consists of 2993 voters and comprises the following :

- Voting District 33240080 consisting of 1232 registered voters
- Voting District 33240181 consisting of 1761 registered voters

Map No. 23 indicating the outer boundary of Ward 23, consists of 3295 voters and comprises the following :

- Voting District 33240125 consisting of 2259 registered voters
- Voting District 33240248 consisting of 1036 registered voters

Map No. 24 indicating the outer boundary of Ward 24, consists of 3523 voters and comprises the following :

- Voting District 33240136 consisting of 2429 registered voters
- Voting District 33240237 consisting of 1094 registered voters

Map No. 25 indicating the outer boundary of Ward 25, consists of 2991 voters and comprises the following :

- Voting District 33240057 consisting of 2628 registered voters
- Portion of Voting District 33240024 consisting of 363 registered voters

Map No. 26 indicating the outer boundary of Ward 26, consists of 2785 voters and comprises the following :

- Voting District 33240046 consisting of 1990 registered voters
- Portion of Voting District 33240226 consisting of 795 registered voters

KENNISGEWING 2823 VAN 2000

**MUNISIPALE AFBAKENINGSRAAD
AFBAKENING VAN MUNISIPALE WYKE INGEVOLGE DIE WET OP PLAASLIKE
REGERING: MUNISIPALE STRUTURE, 1998**

MUNISIPALITEIT : CBLC8

Ingevolge Item 5 van Bylae 1 van die Wet op Plaaslike Regering: Munisipale Strukture, 1998 (Wet No. 117 van 1998) publiseer die Munisipale Afbakeningsraad hiermee sy afbakening van wyke vir die bogenaaemde munisipaliteit. Besonderhede van die wyke is gelys in die Skedule.

Enige persoon wat gegrief is deur 'n afbakening kan binne 14 dae na publikasie van hierdie kennisgewing skriftelike besware voorlê aan:

Die Munisipale Afbakeningsraad

Privaatsak X28

HATFIELD

0028

Faks: 012-3422480

E-pos: msmdb@mweb.co.za of rwmdb@mweb.co.za of hmsmdb@mweb.co.za

SKEDULE

Ingevolge artikel 18(3) van die Wet op Plaaslike Regering: Munisipale Strukture, 1998 (Wet 117 van 1998) het die LUR vir plaaslike regering bepaal dat die munisipale raad bestaan uit 51 raadslede. Na oorlegpleging met die Onafhanklike Verkiesingskommissie het die Munisipale Afbakeningsraad die munisipaliteit in 26 wyke afgebaken ingevolge Bylae 1 van die Wet.

Die getal geregistreerde kiesers in elke wyk, wyk nie meer as vyftien persent van die norm af nie. Die norm is bepaal deur die getal geregistreerde kiesers op die munisipale segment van die nasionale gemeenskaplike kieserslys, naamlik 84046 kiesers op 31 Maart 2000, deur die getal wyke in die munisipaliteit te deel.

Kaart No. 1 dui die buitengrense van Wyk 1, aan waarin 2752 kiesers is en wat bestaan uit:

- Stemdistrik 86850029 met 2752 geregistreerde kiesers

Kaart No. 2 dui die buitengrense van Wyk 2, aan waarin 3591 kiesers is en wat bestaan uit:

- Stemdistrik 86820532 met 386 geregistreerde kiesers
- Stemdistrik 86950020 met 2128 geregistreerde kiesers
- Stemdistrik 86950031 met 820 geregistreerde kiesers
- 'n Gedeelte van Stemdistrik 33240259 met 257 geregistreerde kiesers

Kaart No. 3 dui die buitengrense van Wyk 3, aan waarin 3653 kiesers is en wat bestaan uit:

- Stemdistrik 86820576 met 590 geregistreerde kiesers
- Stemdistrik 86820723 met 1135 geregistreerde kiesers
- Stemdistrik 86950019 met 1928 geregistreerde kiesers

Kaart No. 4 dui die buitengrense van Wyk 4, aan waarin 2945 kiesers is en wat bestaan uit:

- Stemdistrik 86850063 met 2005 geregistreerde kiesers
- 'n Gedeelte van Stemdistrik 86850074 met 940 geregistreerde kiesers

Kaart No. 5 dui die buitengrense van Wyk 5, aan waarin 2842 kiesers is en wat bestaan uit:

- Stemdistrik 86850041 met 1836 geregistreerde kiesers
- 'n Gedeelte van Stemdistrik 86850030 met 683 geregistreerde kiesers
- 'n Gedeelte van Stemdistrik 86850074 met 323 geregistreerde kiesers

Kaart No. 6 dui die buitengrense van Wyk 6, aan waarin 2773 kiesers is en wat bestaan uit:

- Stemdistrik 86850052 met 2323 geregistreerde kiesers
- 'n Gedeelte van Stemdistrik 86850030 met 450 geregistreerde kiesers

Kaart No. 7 dui die buitengrense van Wyk 7, aan waarin 3708 kiesers is en wat bestaan uit:

- Stemdistrik 33240327 met 1723 geregistreerde kiesers
- 'n Gedeelte van Stemdistrik 33240259 met 1985 geregistreerde kiesers

Kaart No. 8 dui die buitengrense van Wyk 8, aan waarin 3715 kiesers is en wat bestaan uit:

- Stemdistrik 33240079 met 1403 geregistreerde kiesers
- Stemdistrik 33240114 met 1133 geregistreerde kiesers
- Stemdistrik 33290018 met 397 geregistreerde kiesers
- Stemdistrik 33290029 met 742 geregistreerde kiesers
- 'n Gedeelte van Stemdistrik 33240316 met 40 geregistreerde kiesers

Kaart No. 9 dui die buitengrense van Wyk 9, aan waarin 3538 kiesers is en wat bestaan uit:

- Stemdistrik 33240271 met 1316 geregistreerde kiesers
- Stemdistrik 33240282 met 2022 geregistreerde kiesers
- 'n Gedeelte van Stemdistrik 33240260 met 200 geregistreerde kiesers

Kaart No. 10 dui die buitengrense van Wyk 10, aan waarin 2843 kiesers is en wat bestaan uit:

- Stemdistrik 33240305 met 1843 geregistreerde kiesers
- 'n Gedeelte van Stemdistrik 33240226 met 1000 geregistreerde kiesers

Kaart No. 11 dui die buitengrense van Wyk 11, aan waarin 3554 kiesers is en wat bestaan uit:

- Stemdistrik 33240293 met 2087 geregistreerde kiesers
- 'n Gedeelte van Stemdistrik 33240260 met 1467 geregistreerde kiesers

Kaart No. 12 dui die buitengrense van Wyk 12, aan waarin 3711 kiesers is en wat bestaan uit:

- 'n Gedeelte van Stemdistrik 33240316 met 3711 geregistreerde kiesers

Kaart No. 13 dui die buitengrense van Wyk 13, aan waarin 2818 kiesers is en wat bestaan uit:

- Stemdistrik 33240035 met 1632 geregistreerde kiesers
- 'n Gedeelte van Stemdistrik 33240024 met 1186 geregistreerde kiesers

Kaart No. 14 dui die buitengrense van Wyk 14, aan waarin 2804 kiesers is en wat bestaan uit:

- Stemdistrik 33240013 met 2499 geregistreerde kiesers
- 'n Gedeelte van Stemdistrik 33240024 met 305 geregistreerde kiesers

Kaart No. 15 dui die buitengrense van Wyk 15, aan waarin 2751 kiesers is en wat bestaan uit:

- Stemdistrik 86820565 met 308 geregistreerde kiesers
- Stemdistrik 86850018 met 1593 geregistreerde kiesers
- 'n Gedeelte van Stemdistrik 86850030 met 850 geregistreerde kiesers

Kaart No. 16 dui die buitengrense van Wyk 16, aan waarin 3011 kiesers is en wat bestaan uit:

- Stemdistrik 33240338 met 3011 geregistreerde kiesers

Kaart No. 17 dui die buitengrense van Wyk 17, aan waarin 3475 kiesers is en wat bestaan uit:

- Stemdistrik 33240158 met 2298 geregistreerde kiesers
- Stemdistrik 33240169 met 1177 geregistreerde kiesers

Kaart No. 18 dui die buitengrense van Wyk 18, aan waarin 3437 kiesers is en wat bestaan uit:

- Stemdistrik 33240170 met 1816 geregistreerde kiesers
- Stemdistrik 33240204 met 1621 geregistreerde kiesers

Kaart No. 19 dui die buitengrense van Wyk 19, aan waarin 3556 kiesers is en wat bestaan uit:

- Stemdistrik 33240068 met 1592 geregistreerde kiesers
- Stemdistrik 33240147 met 1964 geregistreerde kiesers

Kaart No. 20 dui die buitengrense van Wyk 20, aan waarin 3308 kiesers is en wat bestaan uit:

- Stemdistrik 33240103 met 1221 geregistreerde kiesers
- Stemdistrik 33240215 met 2087 geregistreerde kiesers

Kaart No. 21 dui die buitengrense van Wyk 21, aan waarin 3674 kiesers is en wat bestaan uit:

- Stemdistrik 33240091 met 2040 geregistreerde kiesers
- Stemdistrik 33240192 met 1634 geregistreerde kiesers

Kaart No. 22 dui die buitengrense van Wyk 22, aan waarin 2993 kiesers is en wat bestaan uit:

- Stemdistrik 33240080 met 1232 geregistreerde kiesers
- Stemdistrik 33240181 met 1761 geregistreerde kiesers

Kaart No. 23 dui die buitengrense van Wyk 23, aan waarin 3295 kiesers is en wat bestaan uit:

- Stemdistrik 33240125 met 2259 geregistreerde kiesers
- Stemdistrik 33240248 met 1036 geregistreerde kiesers

Kaart No. 24 dui die buitengrense van Wyk 24, aan waarin 3523 kiesers is en wat bestaan uit:

- Stemdistrik 33240136 met 2429 geregistreerde kiesers
- Stemdistrik 33240237 met 1094 geregistreerde kiesers

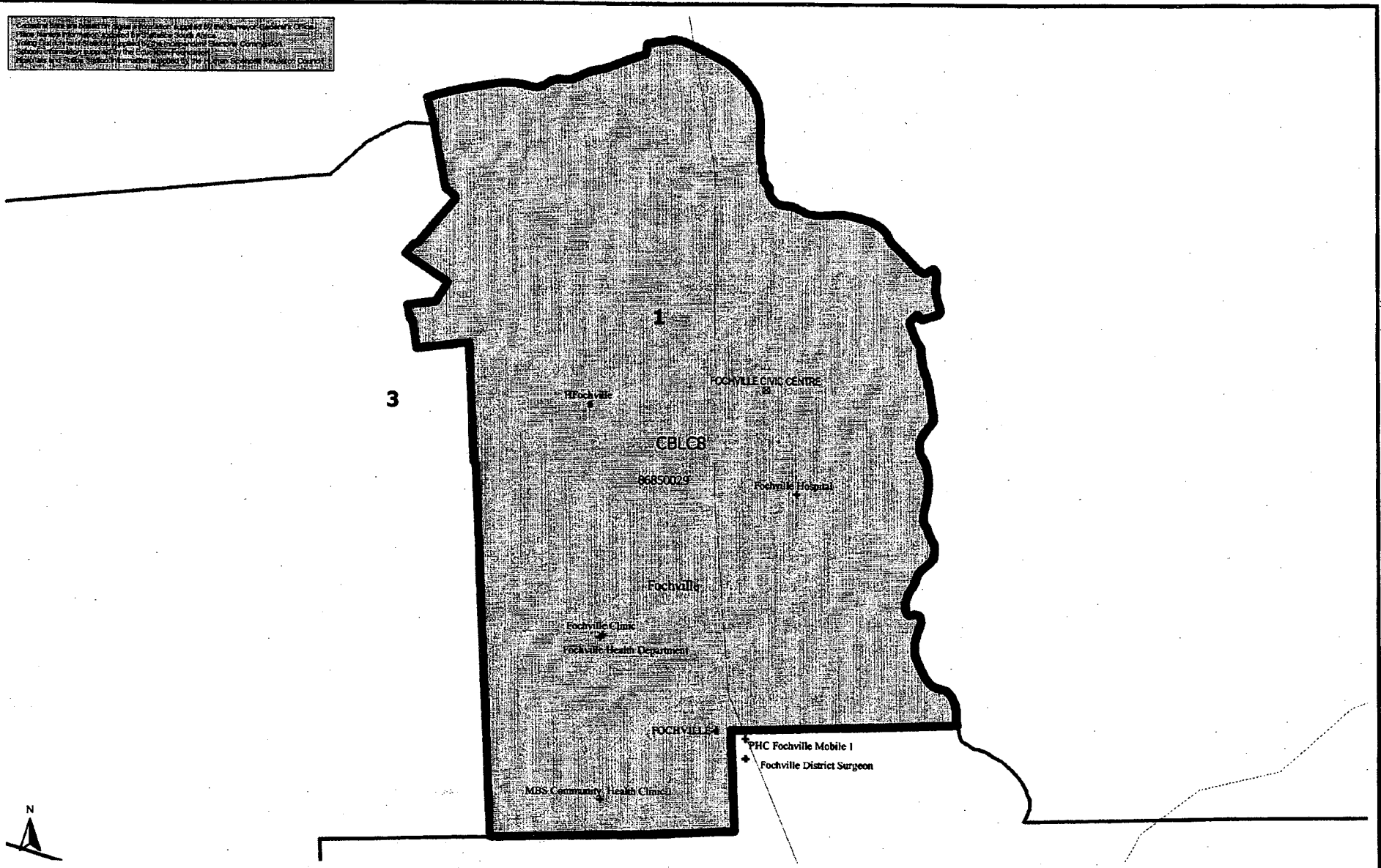
Kaart No. 25 dui die buitengrense van Wyk 25, aan waarin 2991 kiesers is en wat bestaan uit:


- Stemdistrik 33240057 met 2628 geregistreerde kiesers
- 'n Gedeelte van Stemdistrik 33240024 met 363 geregistreerde kiesers

Kaart No. 26 dui die buitengrense van Wyk 26, aan waarin 2785 kiesers is en wat bestaan uit:

- Stemdistrik 33240046 met 1990 geregistreerde kiesers
- 'n Gedeelte van Stemdistrik 33240226 met 795 geregistreerde kiesers

Copyright © 2000 by the Municipal Demarcation Board. All rights reserved. This map is a reproduction of the original map published by the Municipal Demarcation Board. No part of this map may be reproduced, stored in a retrieval system, or transmitted in any form or by any means, electronic, mechanical, photocopying, recording, or by any information storage and retrieval system, without the prior written permission of the Municipal Demarcation Board.



 Outer Boundary of Ward
 Voting Districts (eg 8700748)
 Schools
 Hospitals
 Police Stations
 VOTING STATIONS
 Place names indicate the approximate location of the geographic area.

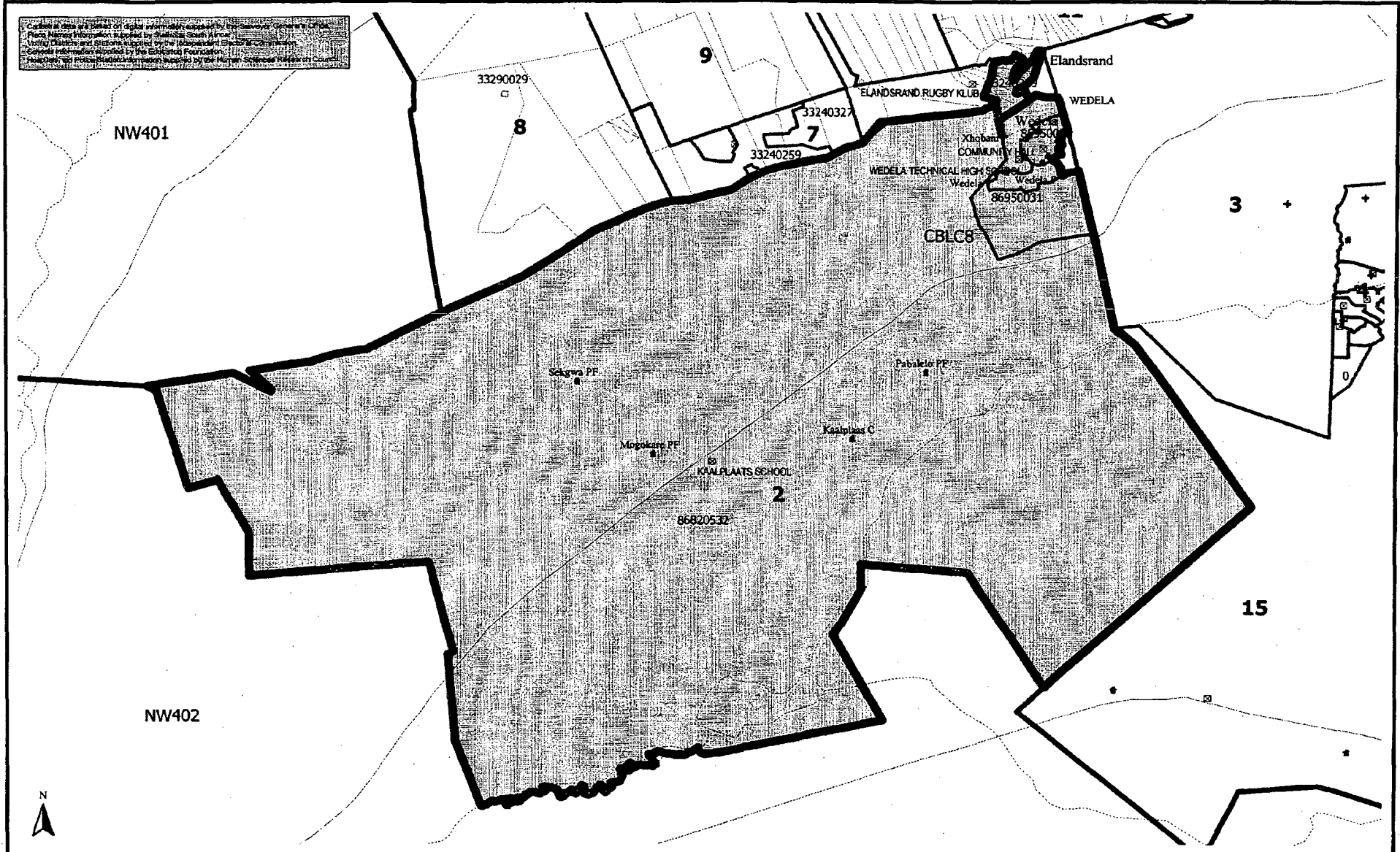
Proposed outer boundary of Ward 1 of Local Municipality CBLC8 in terms of Item 5 of Schedule 1 of the Local Government Municipal Structures Act, No 117 of 1998.

Date : May 2000
 Map No. 1
 Kaart Nr. 1

Additional information relating to this map can be obtained by contacting the Municipal Demarcation Board at:
 Tel: 012-3422481
 Fax: 012-3422480
 Internet: www.demarcation.org.za
 Postal: Private Bag X28, Hatfield, 0028
 Toll-free: 0800-111-006
 email: mdb@dataworld.co.za



Cartographic data and details of digital boundaries supplied by the Department of Land and
 Affairs. Municipal Information supplied by Statistics South Africa.
 Voting Districts and Stations supplied by the Independent Electoral Commission.
 Constituency Information supplied by the Electoral Foundation.
 Assembly and Police Station Information supplied by the Municipal Structures Act of 1998.



Outer Boundary of Ward
 Voting Districts [eg 97090746]
 Schools
 Hospitals
 Police Stations
 VOTING STATIONS
 Place names indicate the approximate location of the geographic area.

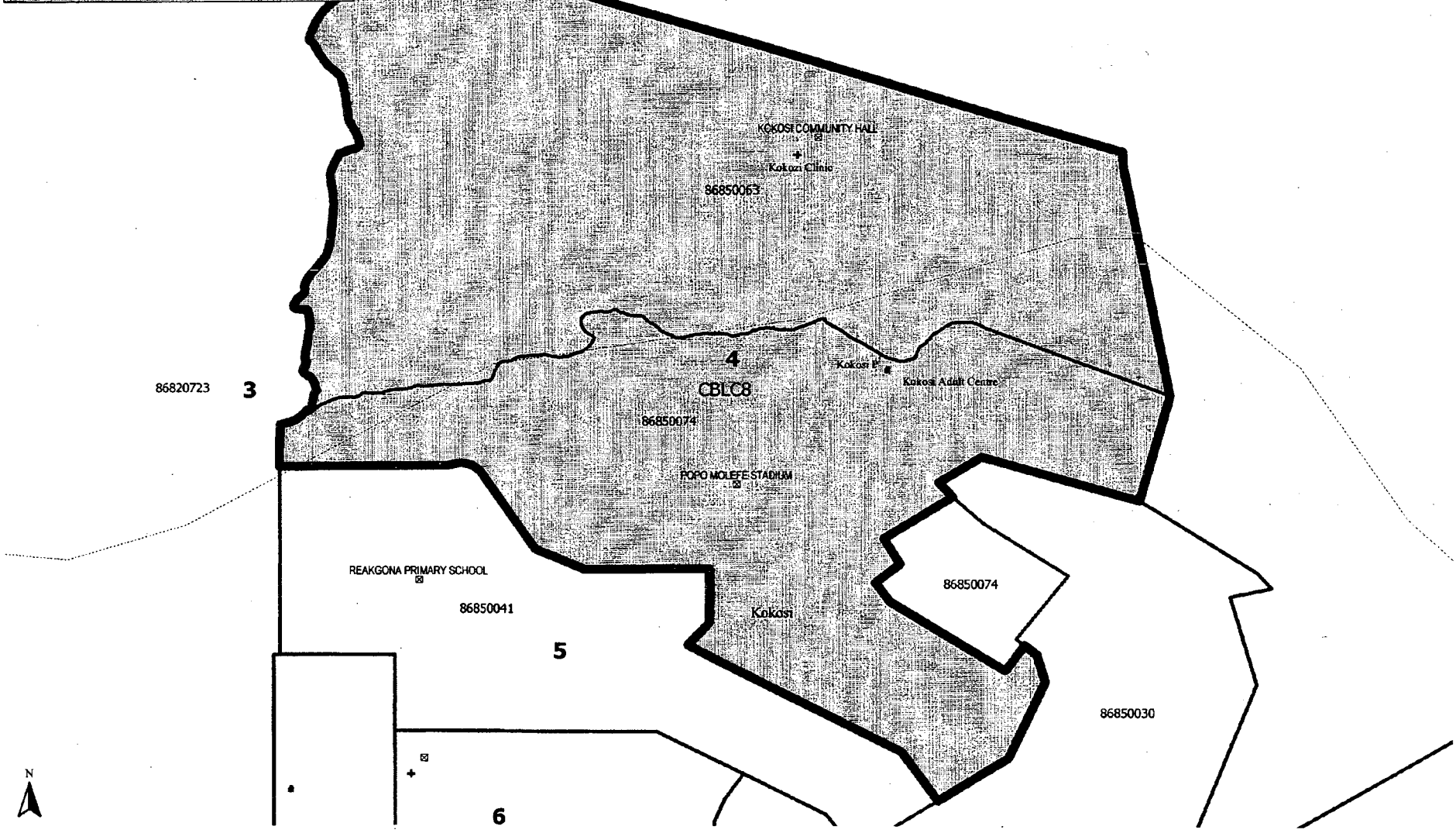
Proposed outer boundary of Ward 2 of Local Municipality
 CBLC8 in terms of Item 5 of Schedule 1 of the Local Government :
 Municipal Structures Act, No 117 of 1998.

Date : May 2000
 Map No. 2
 Kaart Nr.

Additional information relating to this map can be obtained
 by contacting the Municipal Demarcation Board at:
 Tel: 012-3422481 Toll-free : 0800-111-008
 Fax: 012-3422480 email: mdb@dataworld.co.za
 Internet: www.demarcation.org.za
 Postal : Private Bag X28, Hatfield, 0028



Coordinates are based on digital information supplied by the Surveyor-General's Office.
 Place Names information supplied by Statistics South Africa.
 Voting Districts supplied by the Independent Electoral Commission.
 Schools information supplied by the Education Foundation.
 Hospitals and Police Station information supplied by the Human Sciences Research Council.



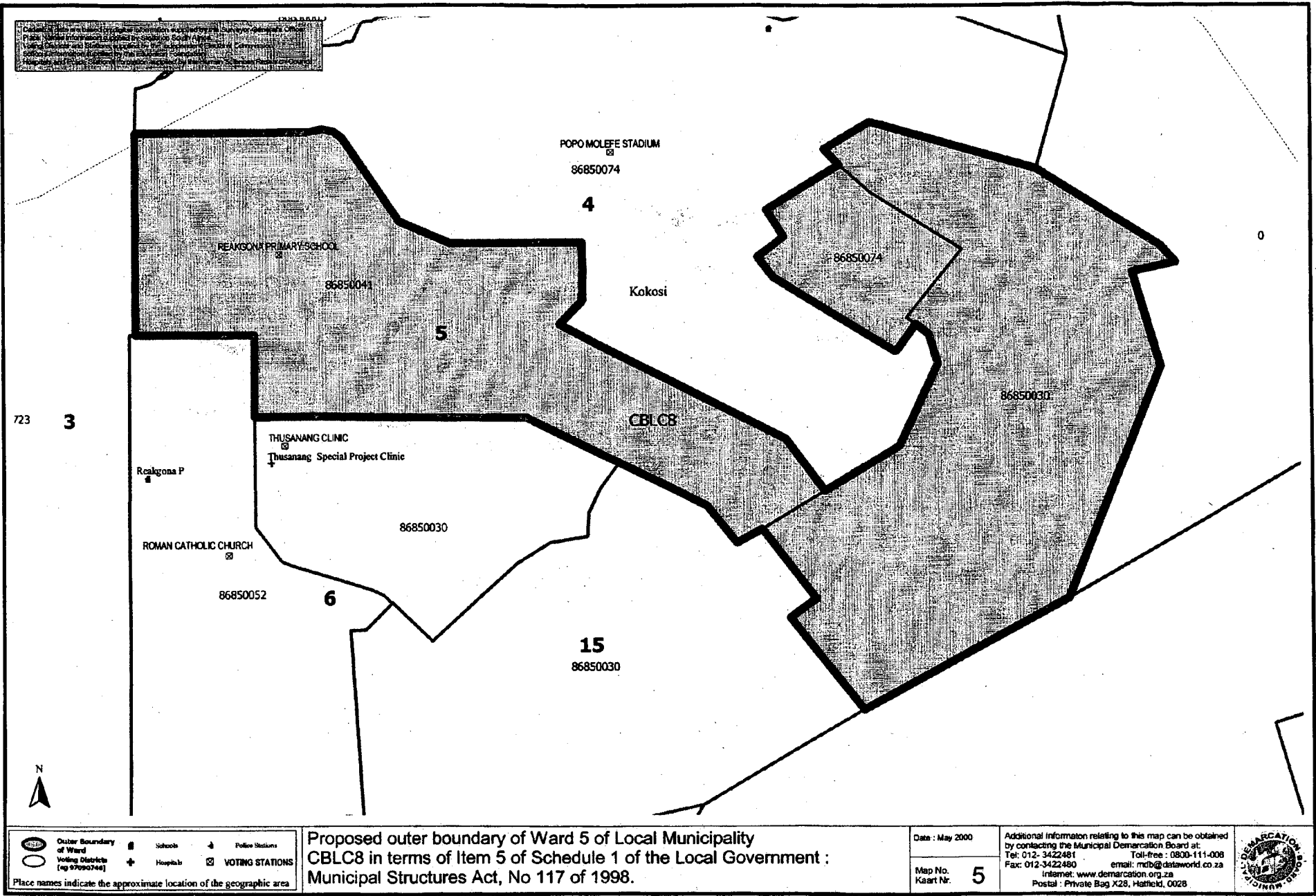
Outer Boundary of Ward
 Voting Districts (eg 8706746)
 Schools
 Hospitals
 Police Stations
 VOTING STATIONS
 Place names indicate the approximate location of the geographic area

Proposed outer boundary of Ward 4 of Local Municipality CBLC8 in terms of Item 5 of Schedule 1 of the Local Government Municipal Structures Act, No 117 of 1998.

Date : May 2000
 Map No. 4
 Kaart Nr. 4

Additional information relating to this map can be obtained by contacting the Municipal Demarcation Board at:
 Tel: 012-3422481
 Fax: 012-3422480
 Toll-free : 0800-111-008
 email: mdb@dataworld.co.za
 Internet: www.demarcation.org.za
 Postal : Private Bag X28, Hatfield, 0028





Disclaimer: This map is based on the information supplied by the Survey Department of the Department of Land Affairs and Surveying, South Africa. The Department of Land Affairs and Surveying is not responsible for any errors or omissions on this map.

Outer Boundary of Ward

 Schools

 Police Stations

 Voting Districts (eg 9709034a)

 Hospitals

 VOTING STATIONS

 Place names indicate the approximate location of the geographic area

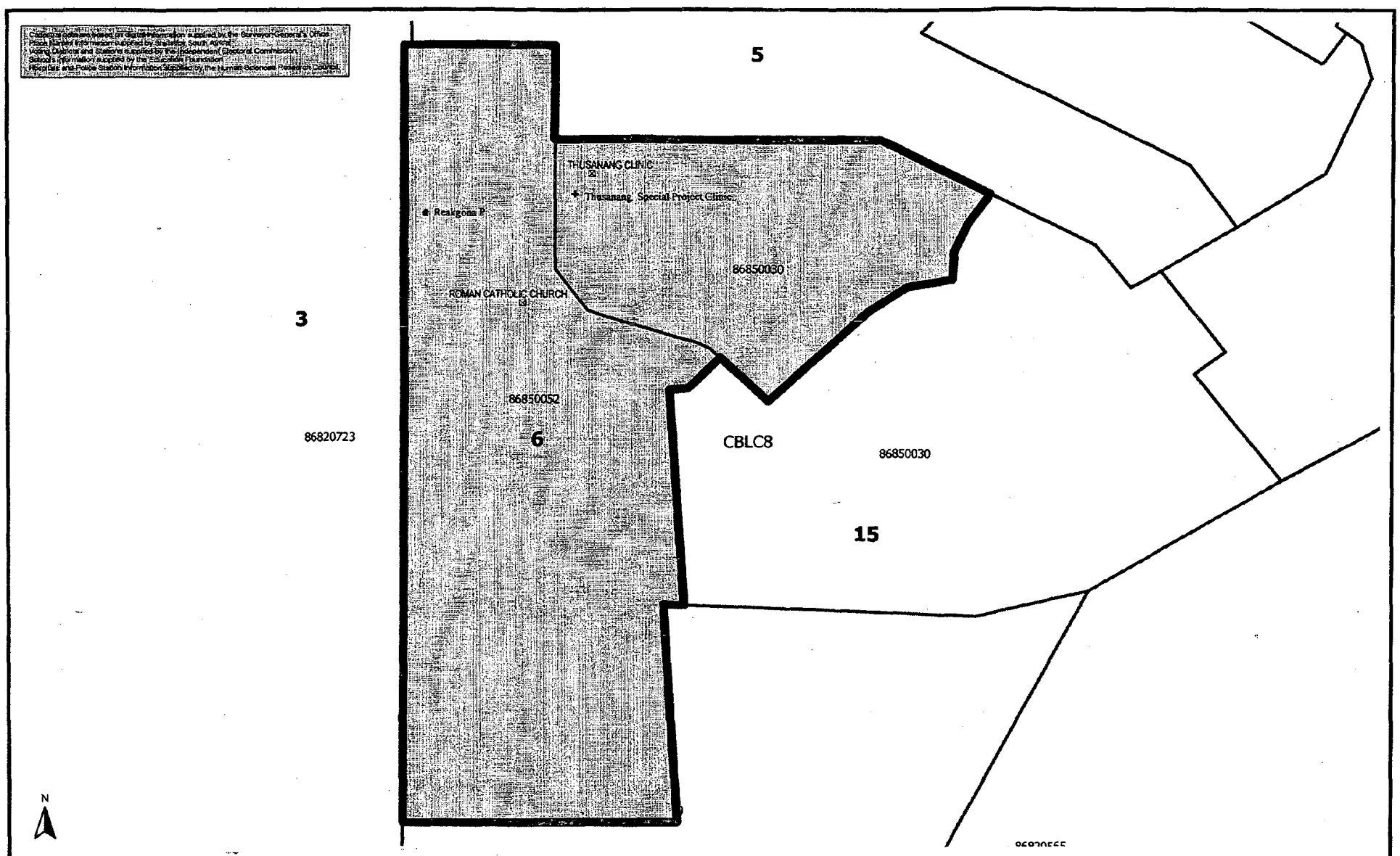
Proposed outer boundary of Ward 5 of Local Municipality CBLC8 in terms of Item 5 of Schedule 1 of the Local Government: Municipal Structures Act, No 117 of 1998.

Date : May 2000
 Map No. 5
 Kaart Nr. 5

Additional information relating to this map can be obtained by contacting the Municipal Demarcation Board at:
 Tel: 012-3422481 Toll-free: 0800-411-008
 Fax: 012-3422480 email: mtb@dstaworld.co.za
 Internet: www.demarcation.org.za
 Postal : Private Bag X28, Hatfield, 0028.



Copyright reserved. No part of this publication may be reproduced, stored in a retrieval system, or transmitted, in any form or by any means, electronic, mechanical, photocopying, recording, or by any information storage and retrieval system, without the prior written permission of the publisher. The publisher is not responsible for any errors or for any consequences arising from the use of the information contained in this publication. The publisher is not responsible for any errors or for any consequences arising from the use of the information contained in this publication.

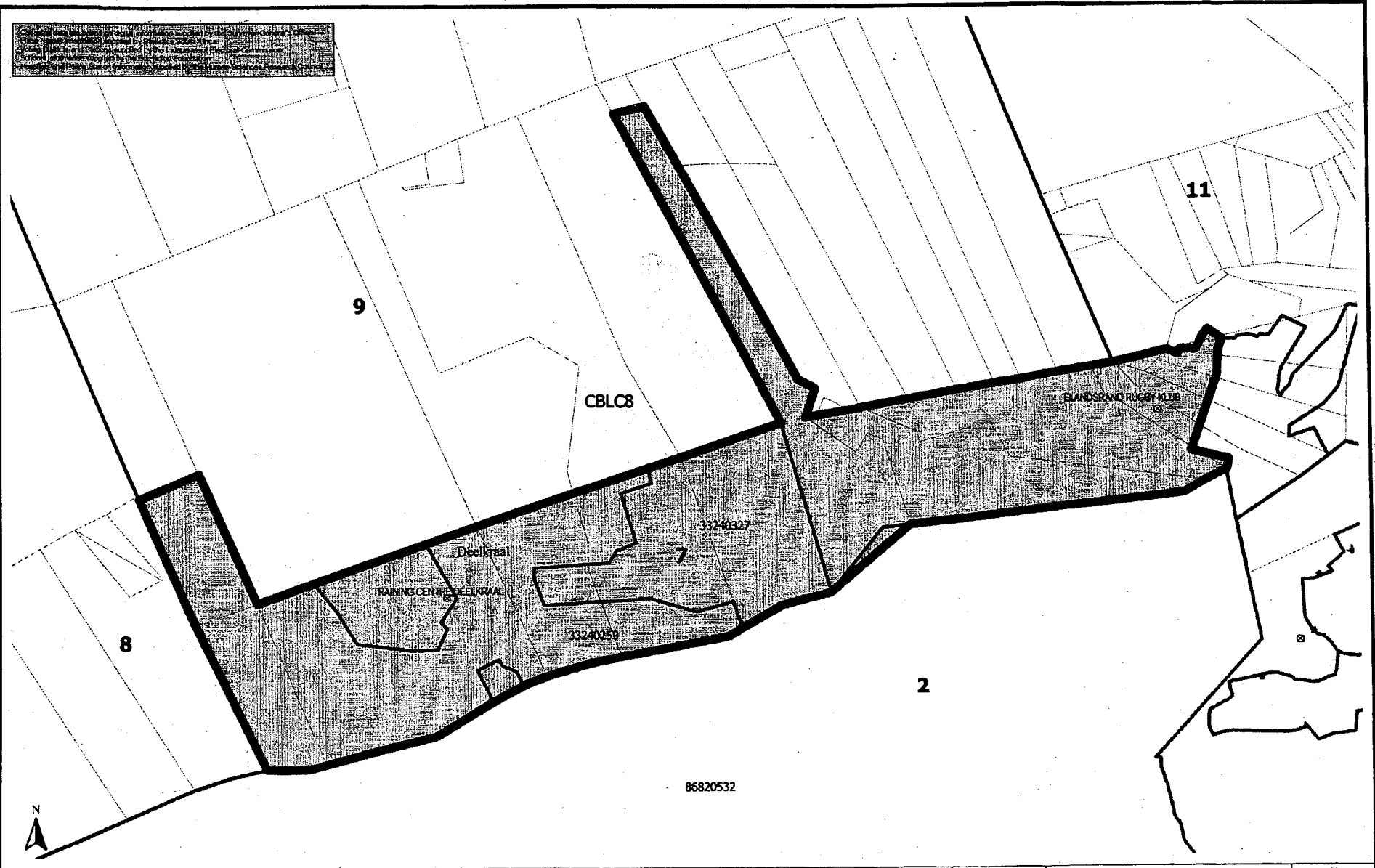


Outer Boundary of Ward
 Voting Districts (eg 970007448)
 Schools
 Hospitals
 Police Stations
 VOTING STATIONS
 Place names indicate the approximate location of the geographic area

Proposed outer boundary of Ward 6 of Local Municipality CBLC8 in terms of Item 5 of Schedule 1 of the Local Government : Municipal Structures Act, No 117 of 1998.

Date : May 2000
 Map No. 6
 Kaart Nr. 6
 Additional information relating to this map can be obtained by contacting the Municipal Demarcation Board at:
 Tel: 012-3422481
 Fax: 012-3422480
 Internet: www.demarcation.org.za
 Postal : Private Bag X28, Hatfield, 0028
 Toll-free : 0800-111-006
 email: mdb@dataworld.co.za





Outer Boundary of Ward
 Voting Districts (eg 97090746)
 Schools
 Hospitals
 Police Stations
 VOTING STATIONS
 Place names indicate the approximate location of the geographic area

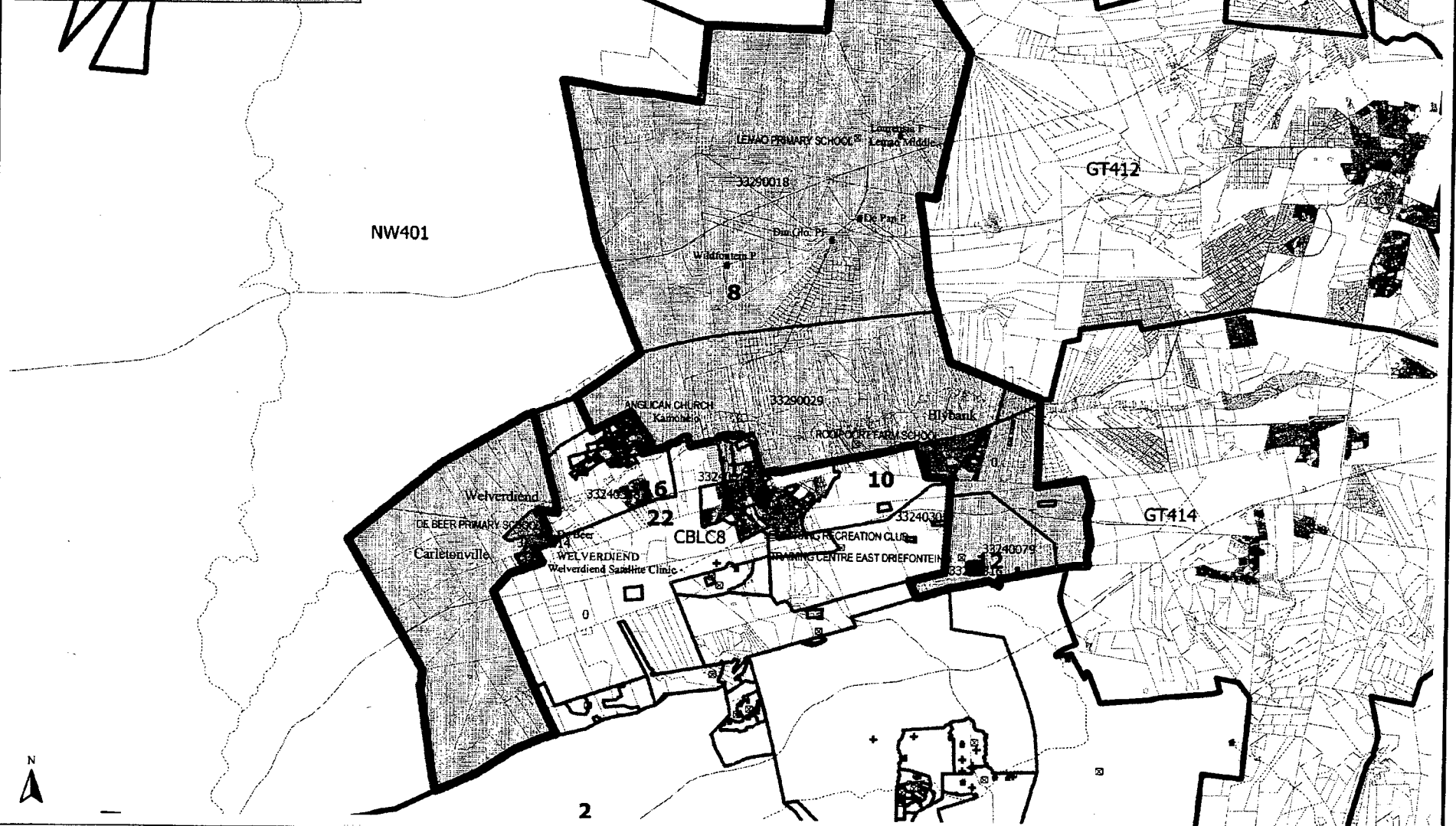
Proposed outer boundary of Ward 7 of Local Municipality CBLC8 in terms of Item 5 of Schedule 1 of the Local Government : Municipal Structures Act, No 117 of 1998.

Date : May 2000
 Map No. 7
 Kaart Nr. 7

Additional information relating to this map can be obtained by contacting the Municipal Demarcation Board at:
 Tel: 012-3422481 Toll-free : 0800-111-008
 Fax: 012-3422480 email: mdb@dataworld.co.za
 Internet: www.demarcation.org.za
 Postal : Private Bag X28, Hatfield, 0028



Ward boundaries are based on 1999 information supplied by the Electoral Commission, Office of the Registrar-General.
 Place Names information supplied by Statistics South Africa.
 Voting Districts and Stations supplied by the Independent Electoral Commission.
 Schools information supplied by the Education Foundation.
 Hospitals and Police Station information supplied by the National Statistical Research Council.



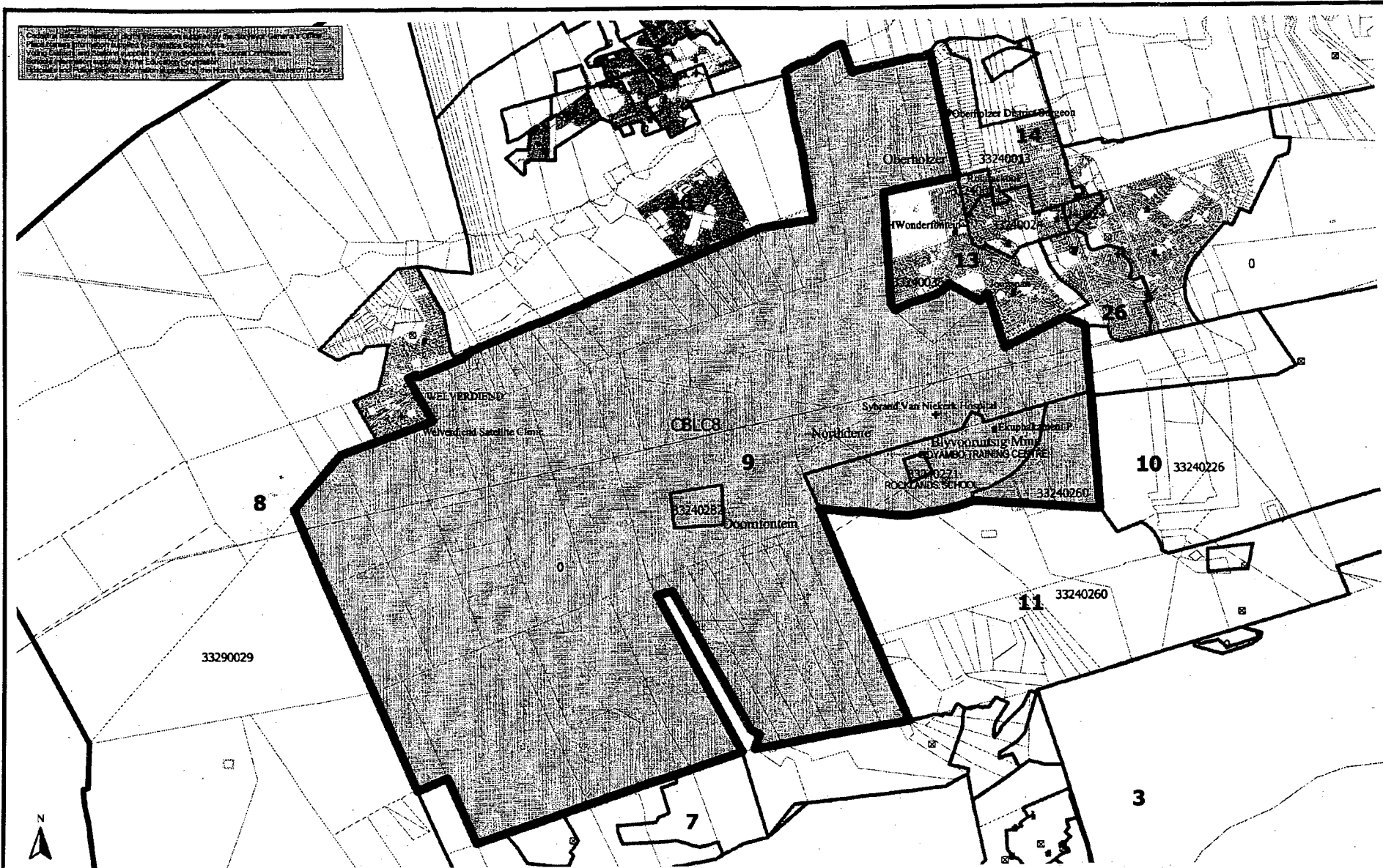
Place names indicate the approximate location of the geographic area

Proposed outer boundary of Ward 8 of Local Municipality CBLC8 in terms of Item 5 of Schedule 1 of the Local Government : Municipal Structures Act, No 117 of 1998.

Date : May 2000
 Map No. 8
 Kaart Nr. 8

Additional information relating to this map can be obtained by contacting the Municipal Demarcation Board at
 Tel: 012-3422481 Toll-free : 0800-111-006
 Fax: 012-3422480 email: mdb@dataworld.co.za
 Internet: www.demarcation.org.za
 Postal : Private Bag X28, Hatfield, 0028





Outer Boundary of Ward
 Voting Districts (eg 8/2002/45)
 Schools
 Hospitals
 Police Stations
 VOTING STATIONS
 Place names indicate the approximate location of the geographic area

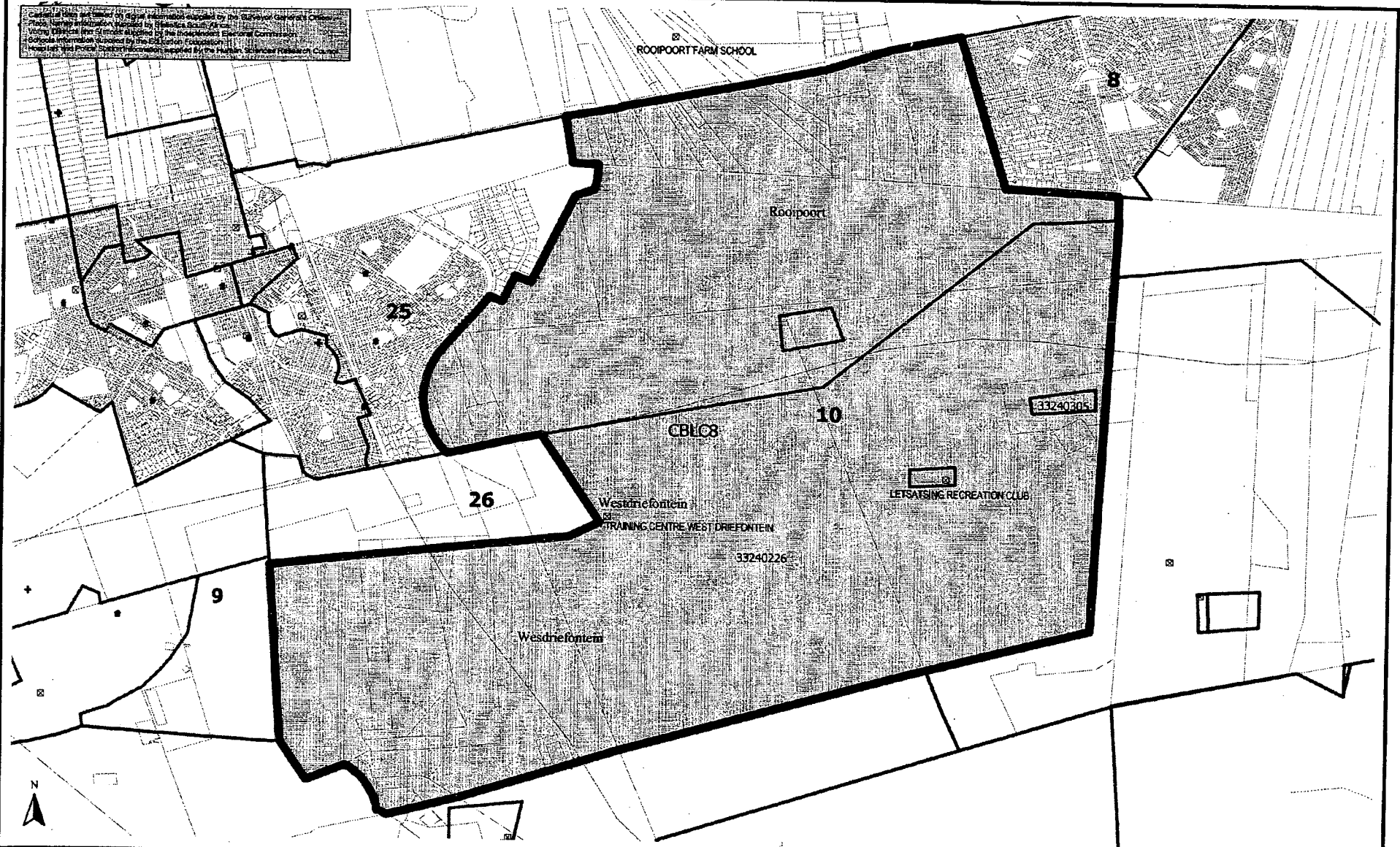
Proposed outer boundary of Ward 9 of Local Municipality CBLC8 in terms of Item 5 of Schedule 1 of the Local Government : Municipal Structures Act, No 117 of 1998.







Date : May 2000
 Map No. Kaart Nr. **9**

Additional information relating to this map can be obtained by contacting the Municipal Demarcation Board at:
 Tel: 012-3422481 Toll-free: 0800-111-006
 Fax: 012-3422480 email: mdb@dataworld.co.za
 Internet: www.demarcation.org.za
 Postal : Private Bag X28, Hatfield, 0028



Cartorial lines are based on a grid information supplied by the Provincial Geomatics Centre, Pretoria. Survey information provided by the Provincial Geomatics Centre, Pretoria. Voting Districts are shown as stippled areas. Schools information supplied by the Education Department. Police and Postal District boundaries supplied by the National Statistics Institute of Census.



-  Outer Boundary of Ward
-  Voting Districts (eg 97090744)
-  Schools
-  Hospitals
-  Police Stations
-  VOTING STATIONS

Place names indicate the approximate location of the geographic area

Proposed outer boundary of Ward 10 of Local Municipality CBLC8 in terms of Item 5 of Schedule 1 of the Local Government : Municipal Structures Act, No 117 of 1998.

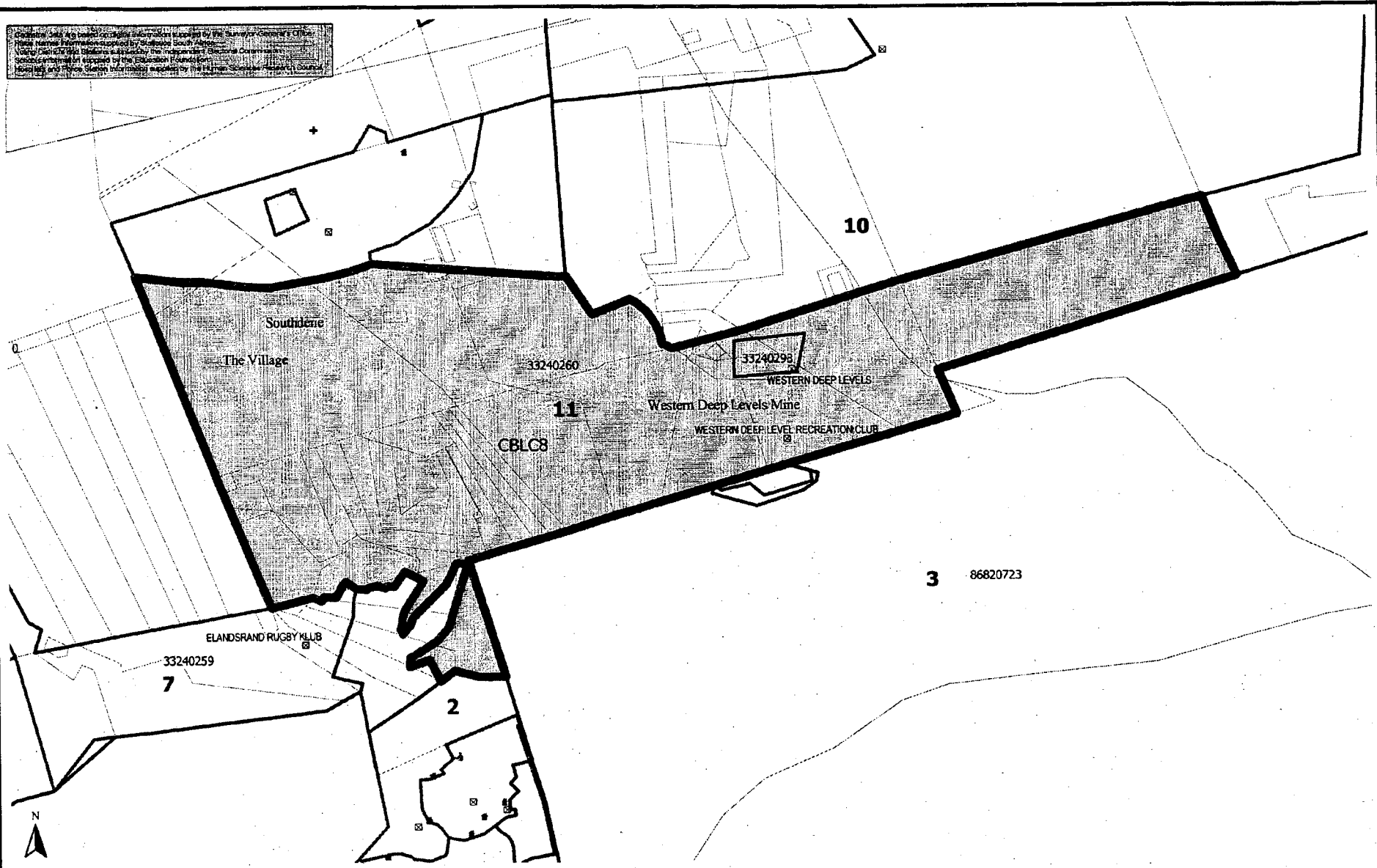
Date : May 2000

Map No. Kaart Nr. 10

Additional information relating to this map can be obtained by contacting the Municipal Demarcation Board at:
Tel: 012-3422481 Toll-free : 0800-111-006
Fax: 012-3422480 email: mdtb@dataworld.co.za
Internet: www.demarcation.org.za
Postal : Private Bag X28, Hatfield, 0028



This map is a proposed ward boundary map for the Local Municipality of Butengwone, Northern Cape. It was prepared by the Municipal Demarcation Board (MDB) in accordance with the Municipal Demarcation Act, No. 27 of 1998. The map shows the proposed ward boundaries and the names of the wards. The map is a technical drawing and should not be used for any other purpose.



	Outer Boundary of Ward		Schools		Police Stations
	Voting Districts (see S17007445)		Hospitals		VOTING STATIONS

Place names indicate the approximate location of the geographic area

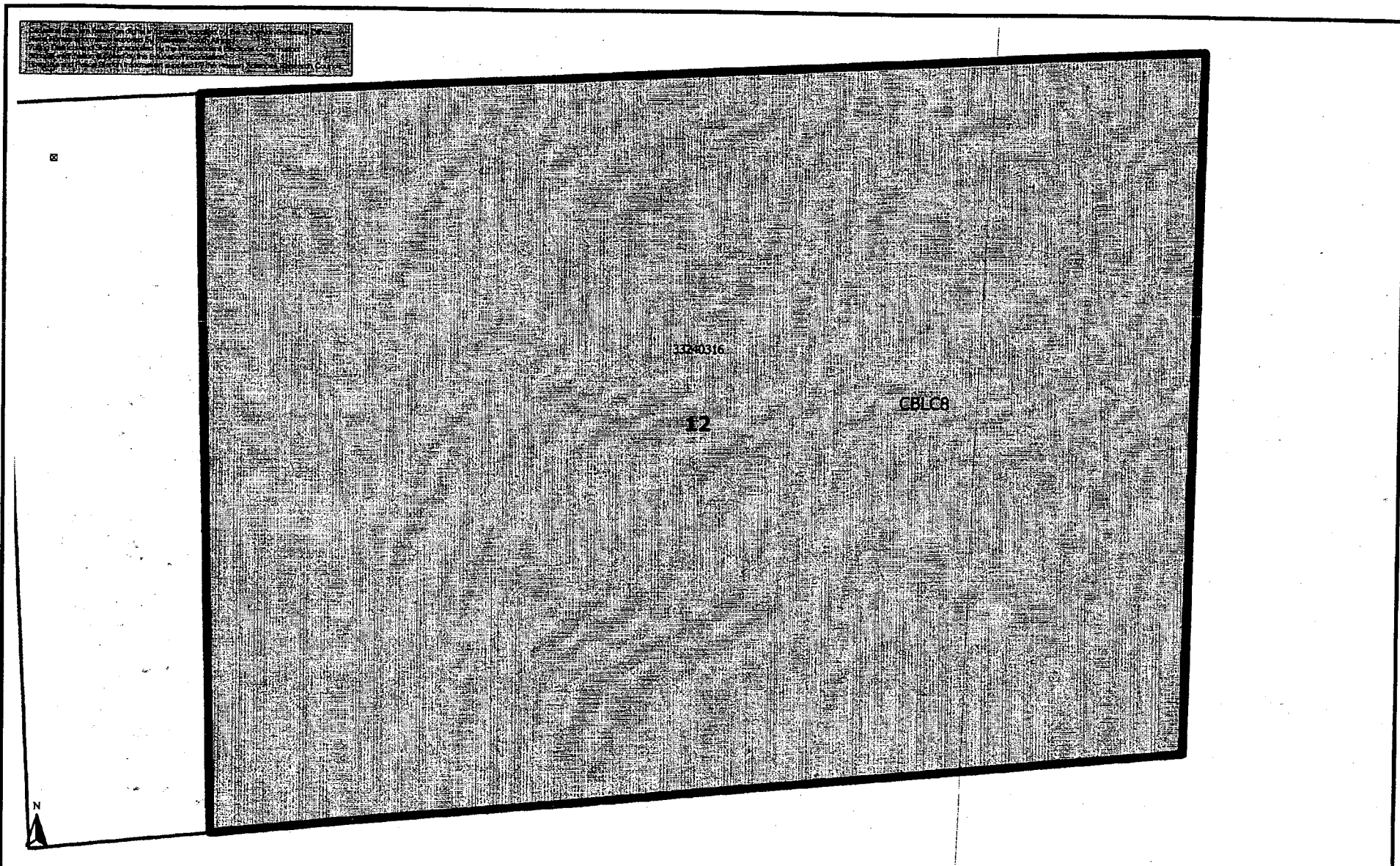
Proposed outer boundary of Ward 11 of Local Municipality CBLC8 in terms of Item 5 of Schedule 1 of the Local Government : Municipal Structures Act, No 117 of 1998.

Date : May 2000

Map No. 11
Kaart Nr.

Additional information relating to this map can be obtained by contacting the Municipal Demarcation Board at:
 Tel: 012-3422481 Toll-free : 0800-111-008
 Fax: 012-3422480 email: rmds@dalaworld.co.za
 Internet: www.demarcation.org.za
 Postal : Private Bag X28, Hatfield, 0028





Outer Boundary of Ward
 Voting Districts [eg 97094744]
 Schools
 Hospitals
 Police Stations
 VOTING STATIONS
 Place names indicate the approximate location of the geographic area.

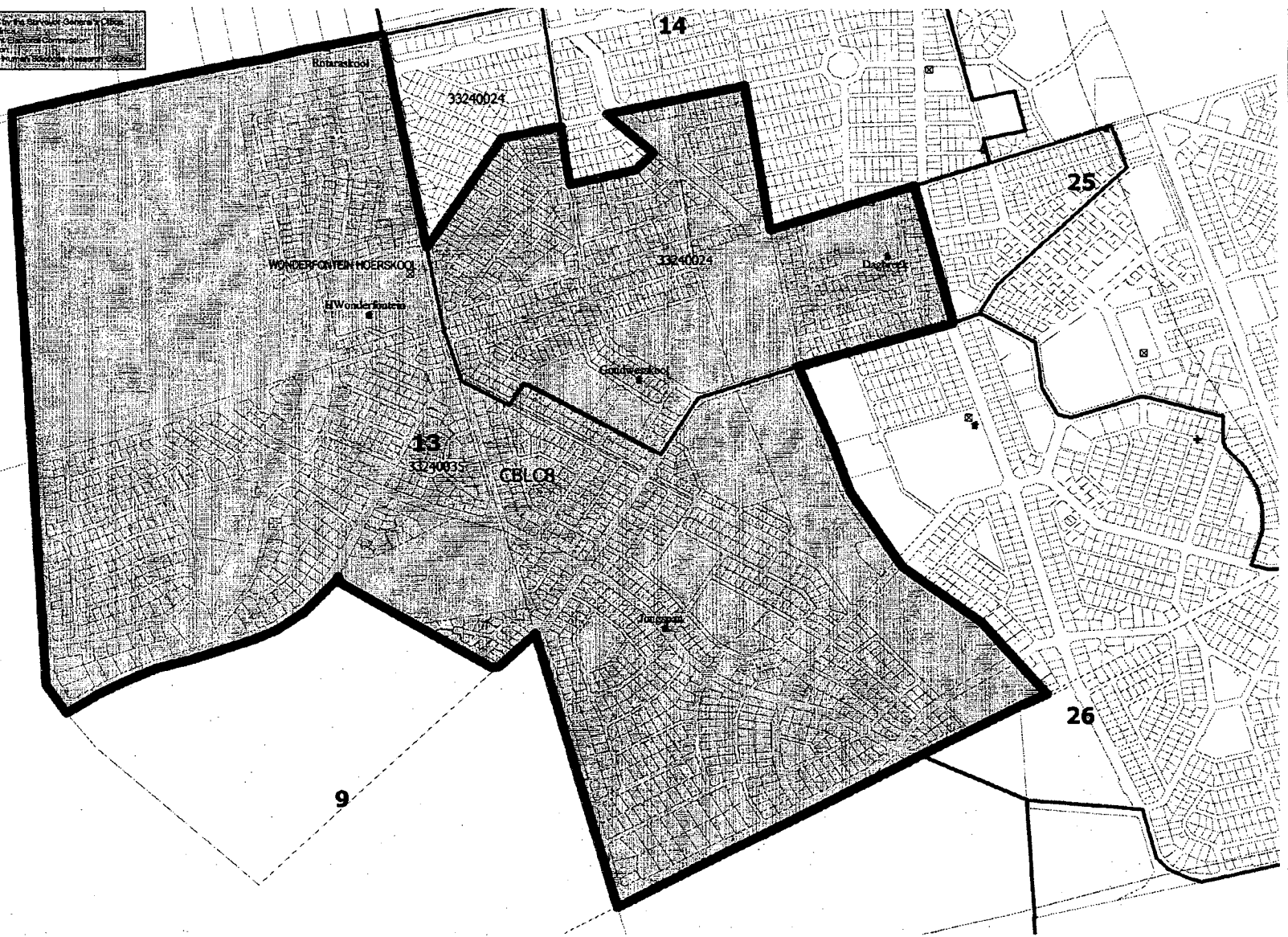
Proposed outer boundary of Ward 12 of Local Municipality CBLC8 in terms of Item 5 of Schedule 1 of the Local Government : Municipal Structures Act, No 117 of 1998.

Date : May 2000
 Additional information relating to this map can be obtained by contacting the Municipal Demarcation Board at:
 Tel: 012- 3422481 Toll-free : 0800-111-008
 Fax: 012-3422480 email: mdb@dataworld.co.za
 Internet: www.demarcation.org.za
 Postal : Private Bag X28, Hatfield, 0028

Map No. 12
 Kaart Nr.



Disclaimer: This map is based on data provided by the Statistics General's Office. The Statistics General's Office is not responsible for any errors or omissions in this map. The Statistics General's Office is not responsible for any errors or omissions in this map. The Statistics General's Office is not responsible for any errors or omissions in this map.



	Outer Boundary of Ward		Schools		Police Stations
	Voting Districts (as 97090746)		Hospitals		VOTING STATIONS

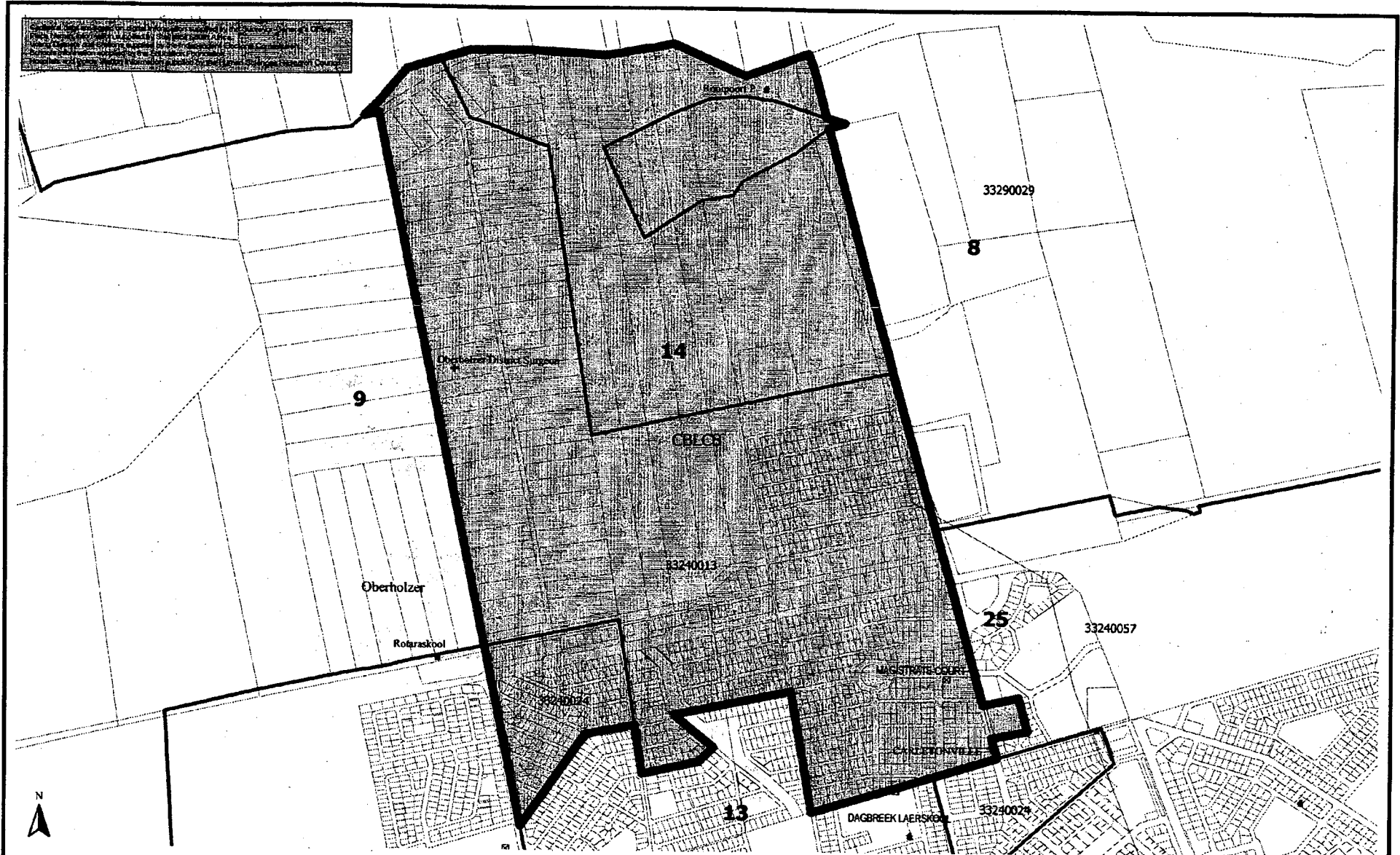
Place names indicate the approximate location of the geographic area

Proposed outer boundary of Ward 13 of Local Municipality CBLC8 in terms of Item 5 of Schedule 1 of the Local Government : Municipal Structures Act, No 117 of 1998.

Date : May 2000
Map No. 13
Kaart Nr. 13

Additional information relating to this map can be obtained by contacting the Municipal Demarcation Board at:
Tel: 012-3422481 Toll-free: 0800-111-008
Fax: 012-3422480 email: mdb@dataworld.co.za
Internet: www.demarcation.org.za
Postal : Private Bag X28, Hatfield, 0028





Outer Boundary of Ward
 Voting Districts (ep 97990746)
 Schools
 Hospitals
 Police Stations
 VOTING STATIONS
 Place names indicate the approximate location of the geographic area.

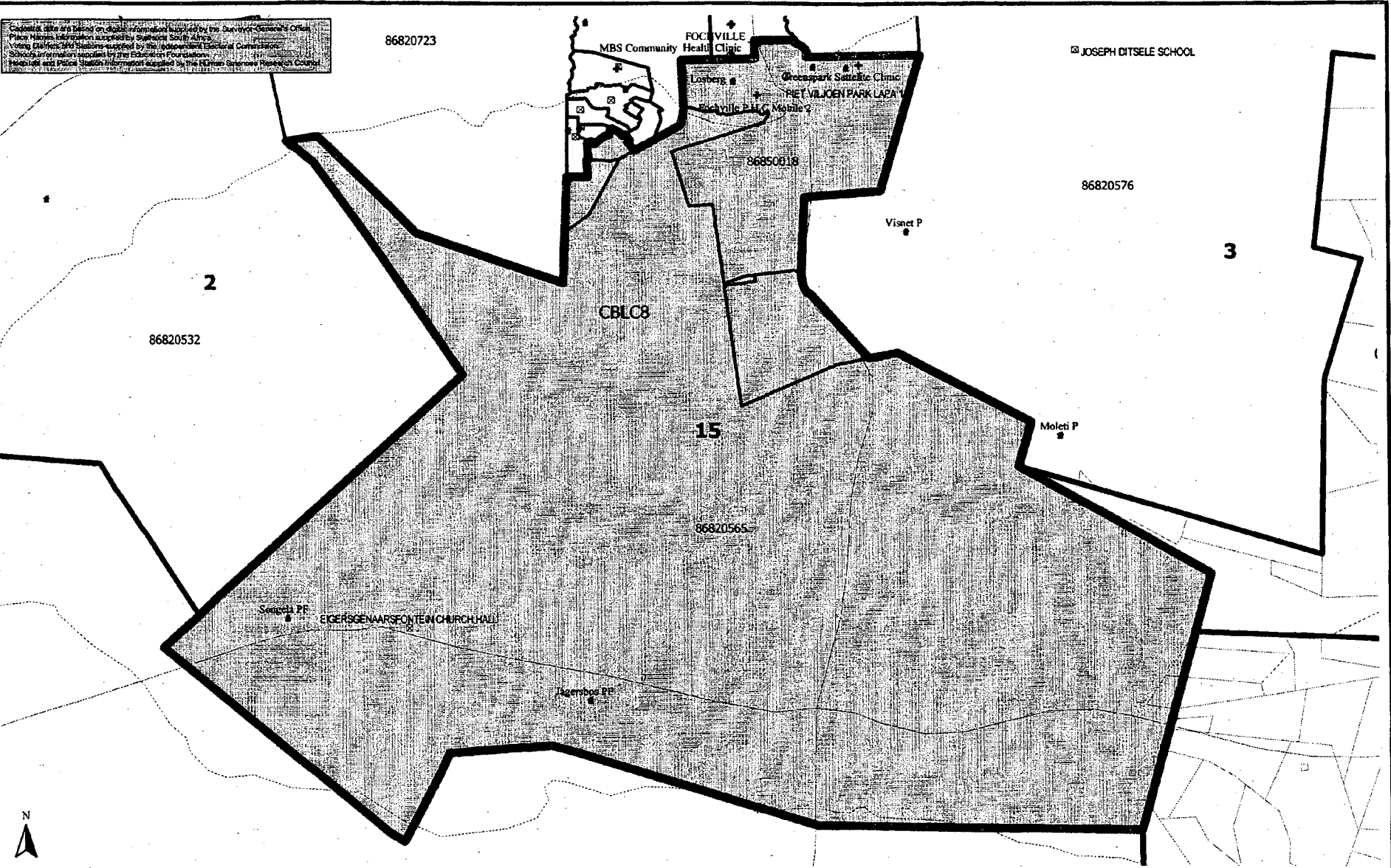
Proposed outer boundary of Ward 14 of Local Municipality CBLC8 in terms of Item 5 of Schedule 1 of the Local Government: Municipal Structures Act, No 117 of 1998.

Date : May 2000
 Additional information relating to this map can be obtained by contacting the Municipal Demarcation Board at:
 Tel: 012-3422481 Toll-free : 0800-111-006
 Fax: 012-3422480 email: mdb@dataworld.co.za
 Internet: www.demarcation.org.za
 Postal : Private Bag X28, Hatfield, 0028



Map No. 14
Kaart Nr.

Boundary data are based on digital information supplied by the Survey-General Office.
 Place Names Information supplied by Statistics South Africa.
 Voting Districts and Stations supplied by the Independent Electoral Commission.
 Schools Information supplied by the Education Department.
 Hospitals and Police Station Information supplied by the Eastern Cape Provincial Council.



Outer Boundary of Ward

 Voting Districts (eg 970902746)

 Schools

 Hospitals

 Police Stations

 VOTING STATIONS

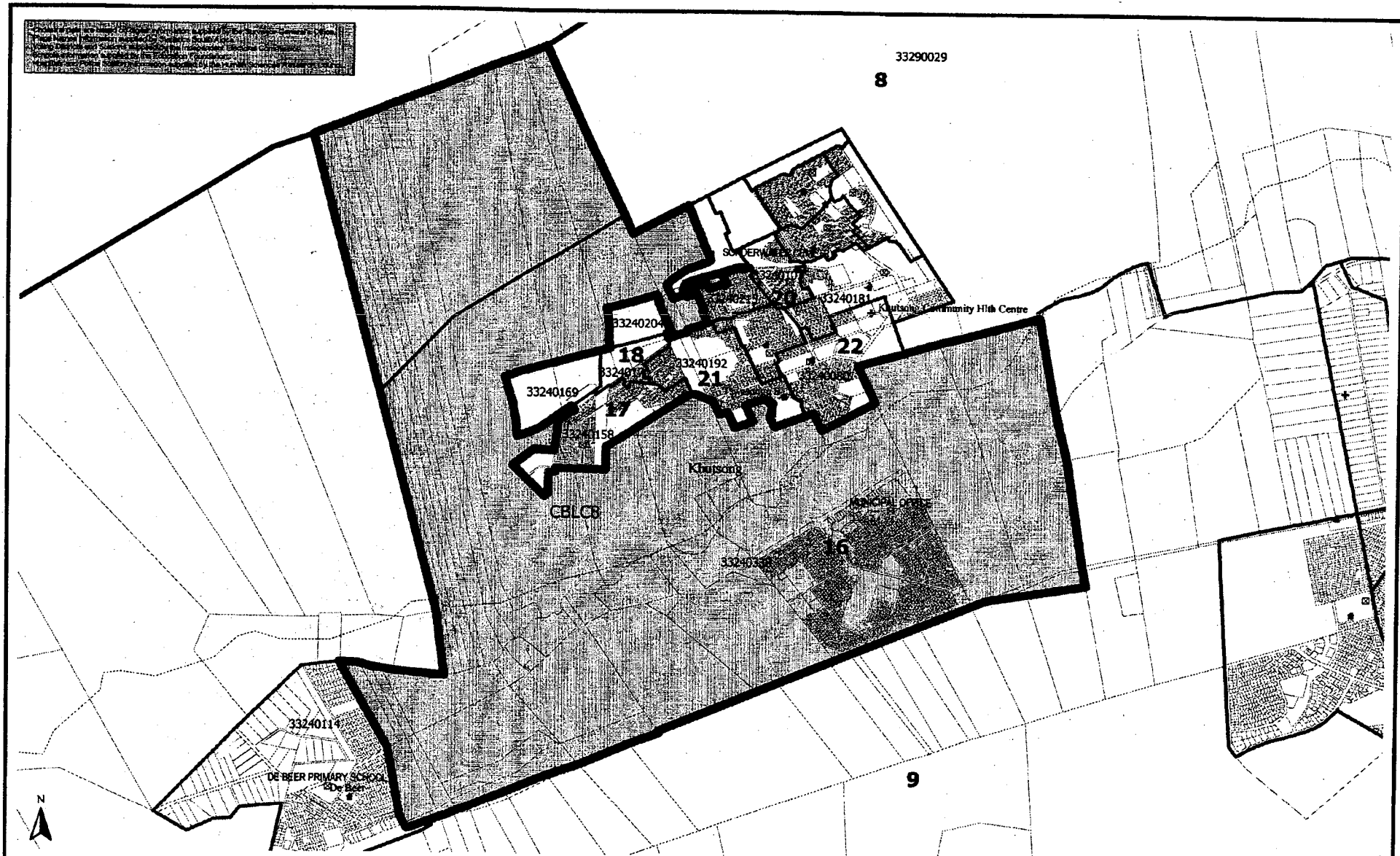
 Place names indicate the approximate location of the geographic area

Proposed outer boundary of Ward 15 of Local Municipality CBLC8 in terms of Item 5 of Schedule 1 of the Local Government : Municipal Structures Act, No 117 of 1998.

Date : May 2000
 Map No. 15
 Kaart Nr. 15

Additional information relating to this map can be obtained by contacting the Municipal Demarcation Board at:
 Tel: 012-3422481 Toll-free : 0800-111-008
 Fax: 012-3422480 email: mdb@dataworld.co.za
 Internet: www.demarcation.org.za
 Postal : Private Bag X28, Hatfield, 0028





Outer Boundary of Ward
 Voting Districts (eg 9700748)
 Schools
 Hospitals
 Police Stations
 VOTING STATIONS
 Place names indicate the approximate location of the geographic area

Proposed outer boundary of Ward 16 of Local Municipality CBLC8 in terms of Item 5 of Schedule 1 of the Local Government Municipal Structures Act, No 117 of 1998.

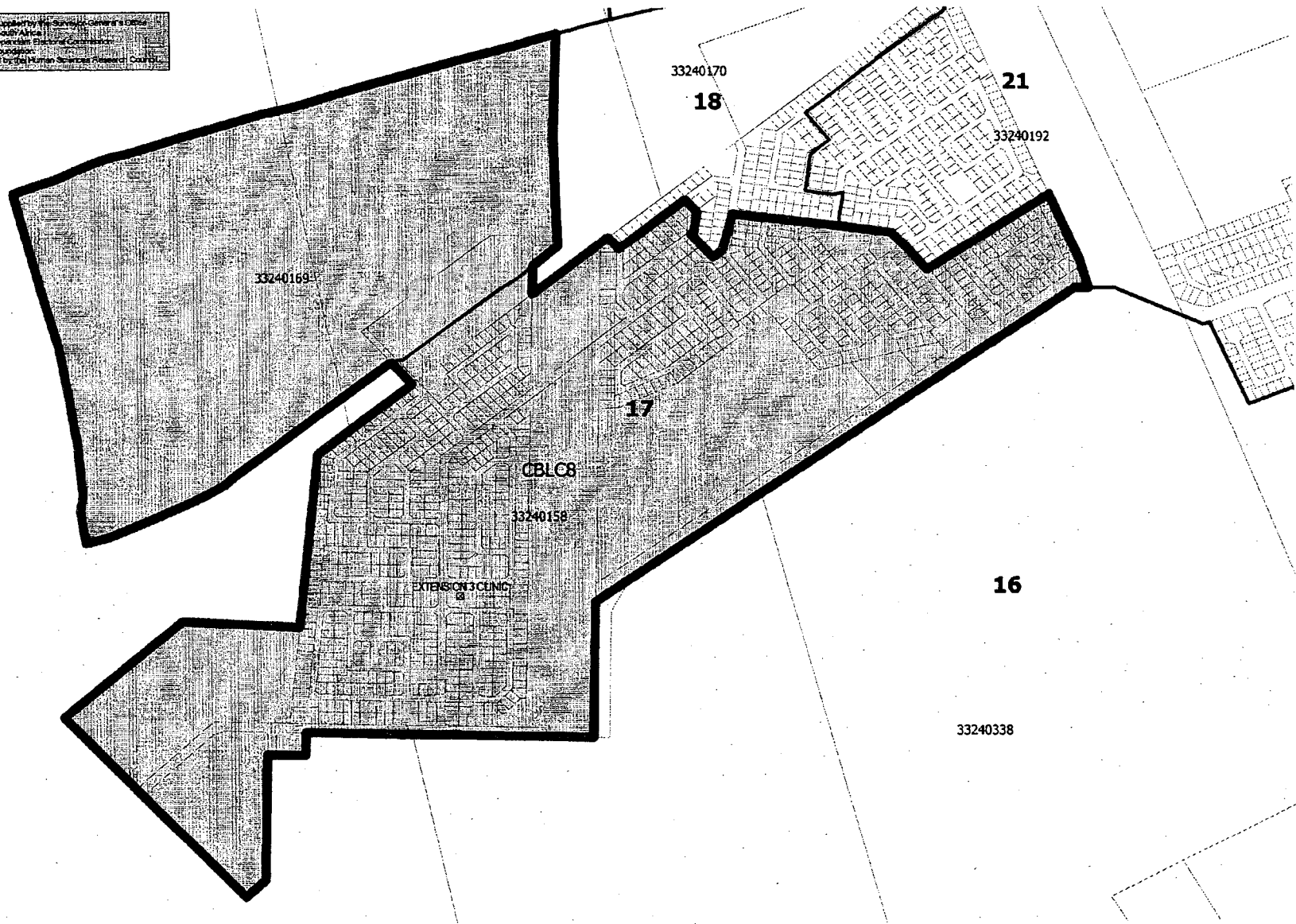
Date : May 2000

Map No. Kaart Nr. 16

Additional information relating to this map can be obtained by contacting the Municipal Demarcation Board at:
 Tel: 012-3422481 Toll-free : 0800-111-006
 Fax: 012-3422480 email: mdb@dataworld.co.za
 Internet: www.demarcation.org.za
 Postal : Private Bag X28, Hatfield, 0028



Coloured data obtained on digital platform supplied by the Survey General's Office
 Place Names attributed to names by the Survey General's Office
 Voting Districts and Stations accepted by the Independent Electoral Commission
 Schools information supplied by the Education Foundation
 Hospitals and Police Stations (as indicated) supplied by the Health Services Division, Gauteng



Place names indicate the approximate location of the geographic area

**Proposed outer boundary of Ward 17 of Local Municipality
 CBLC8 in terms of Item 5 of Schedule 1 of the Local Government :
 Municipal Structures Act, No 117 of 1998.**

Date : May 2000
 Additional information relating to this map can be obtained
 by contacting the Municipal Demarcation Board at:
 Tel: 012- 3422481 Toll-free : 0600-111-006
 Fax: 012-3422480 email: mdb@dataworld.co.za
 Internet: www.demarcation.org.za
 Postal : Private Bag X28, Hatfield, 0028

Map No. 17
Kaart Nr.



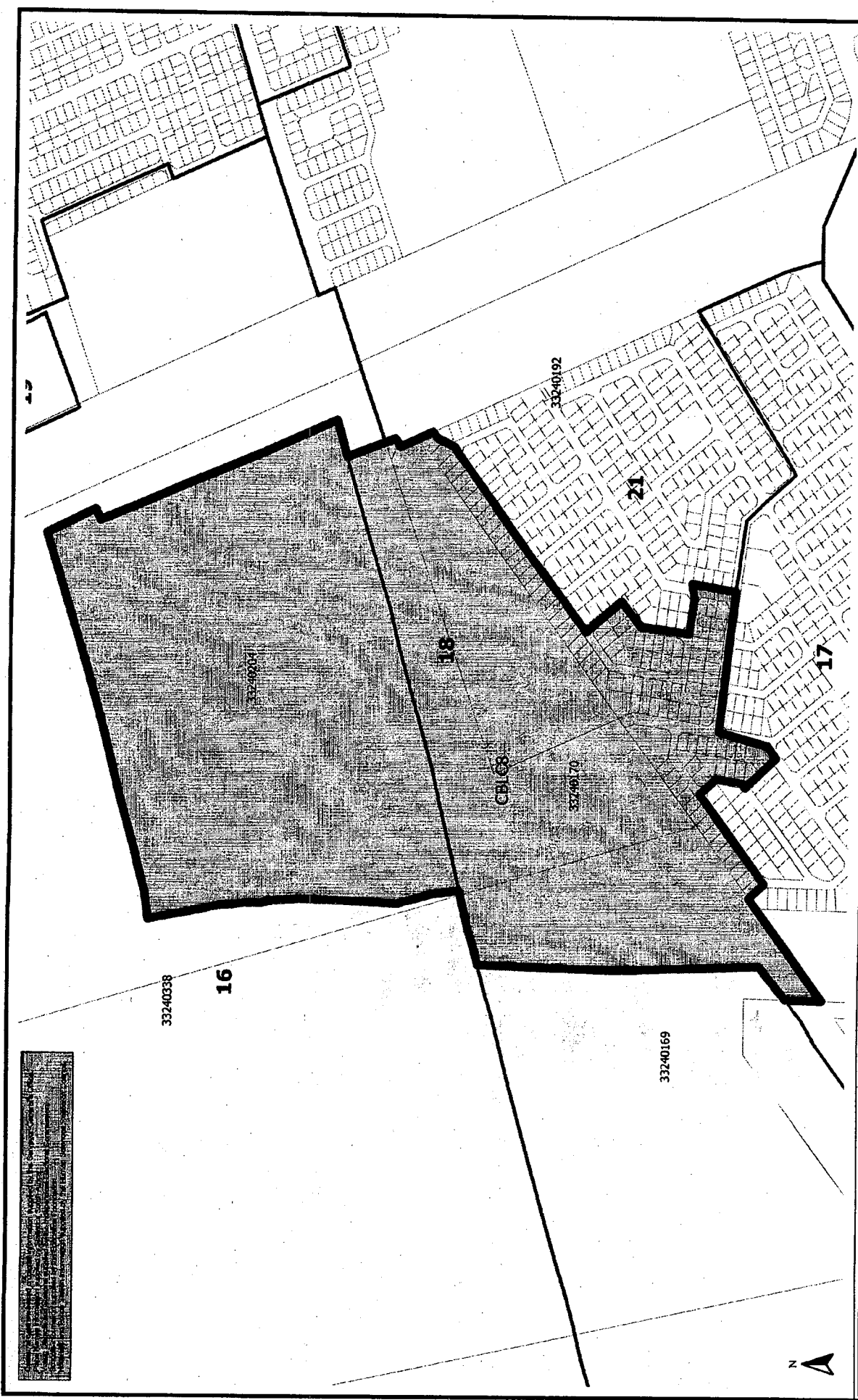


Additional information relating to this map can be obtained by contacting the Municipal Clerk:
 Tel: 012-3422481 Toll-free: 800-411-008
 Fax: 012-3422480 email: mclerk@statwork.on.ca
 Internet: www.demarcation.org.za
 Postal: Private Bag X28, Harfield, 0028

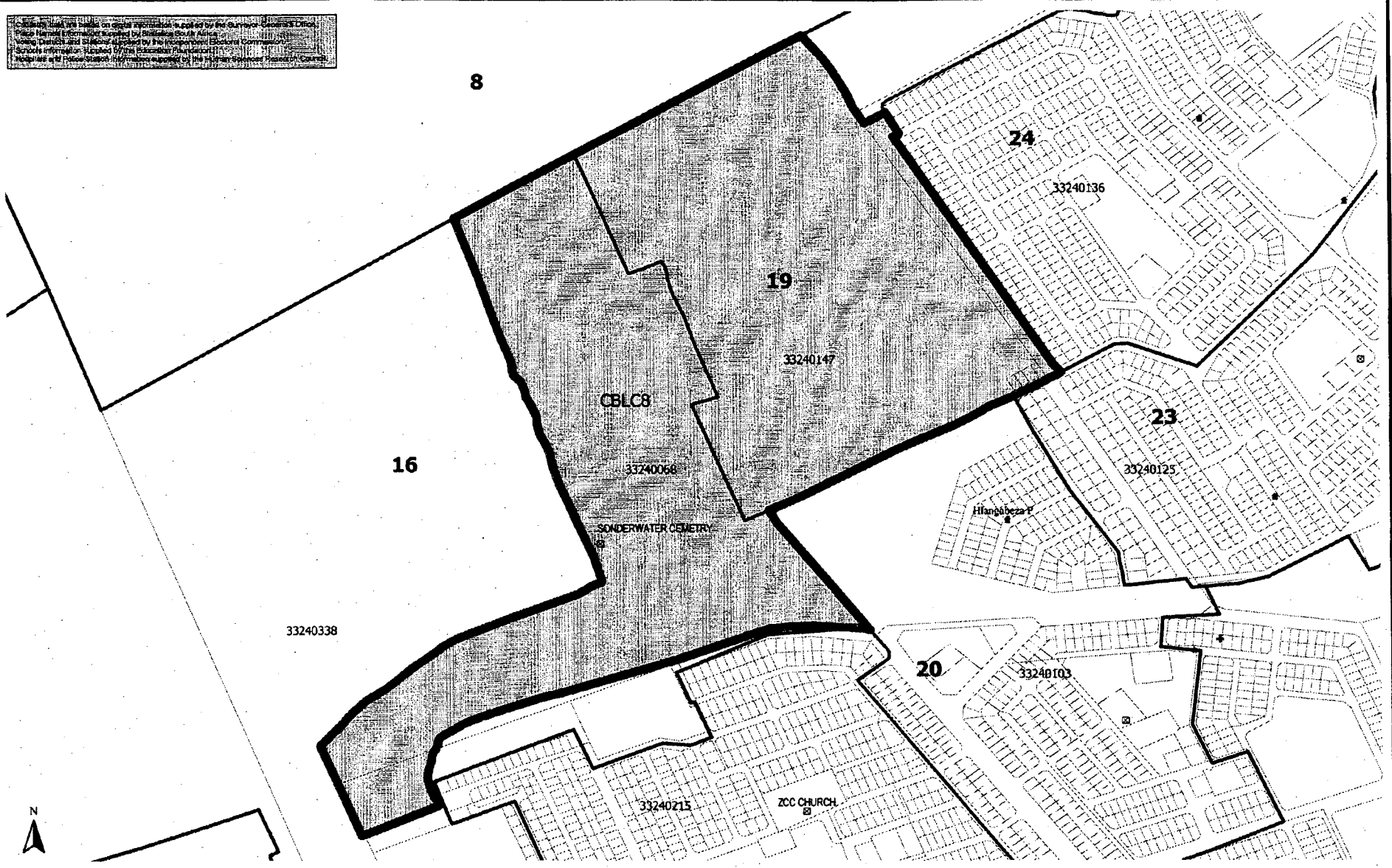
Date: May 2000
 Map No. 18
 Sheet No.







Proposed outer boundary of Ward 18 of Local Municipality CBLC8 in terms of Item 5 of Schedule 1 of the Local Government: Municipal Structures Act, No 117 of 1998.

Other Boundary of Ward for 1997/98
 Police Stations
 Schools
 Hospitals
 VOTING STATIONS
 Place names indicate the approximate location of the geographic area



Map No. 19 is based on data supplied to the Surveyor-General's Office, Cape Town, by the Department of Public Works, Cape Town, and the Department of Public Works, Johannesburg, and is subject to the provisions of the Municipal Structures Act, No. 117 of 1998.



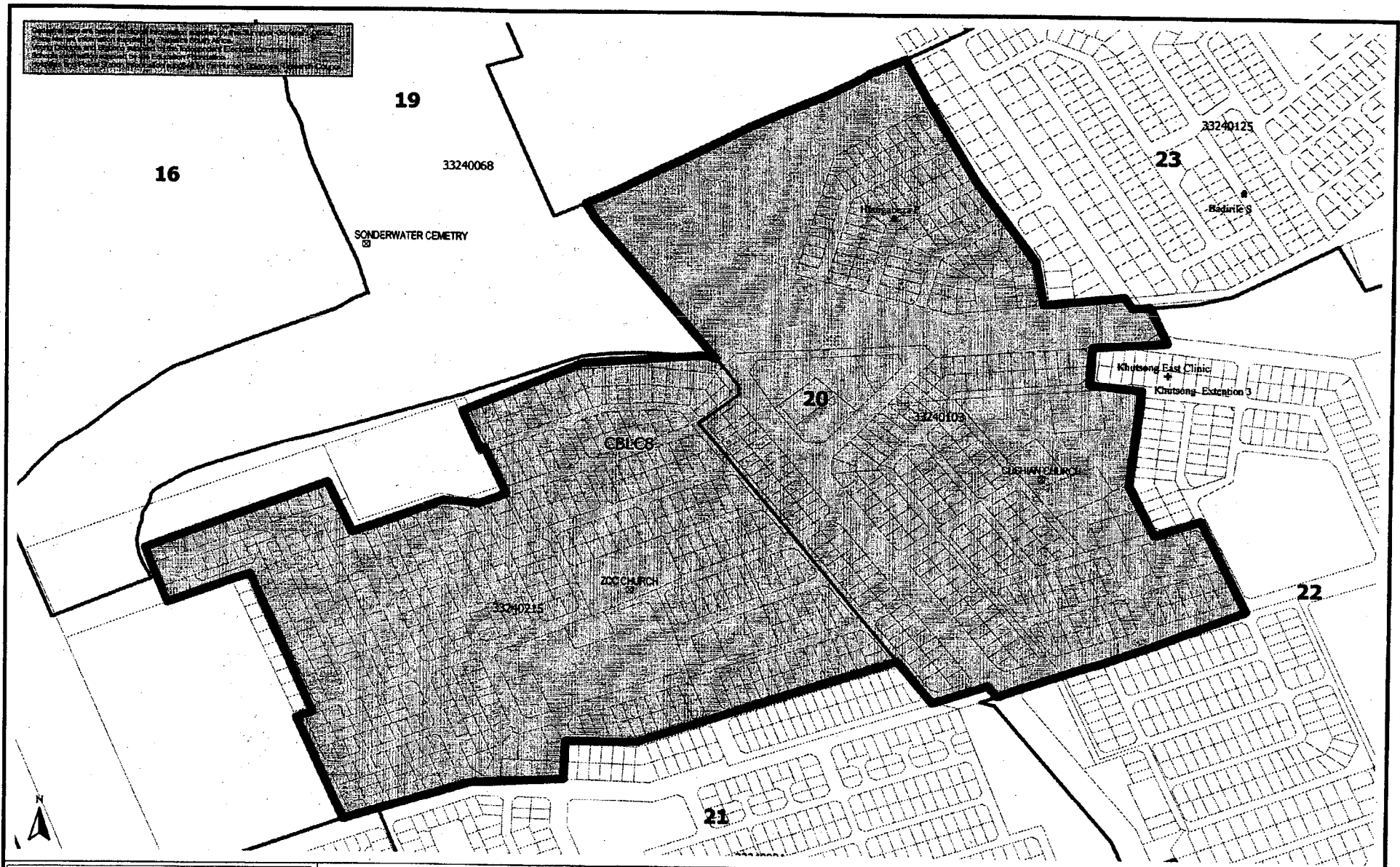
 Outer Boundary of Ward
 Voting Districts (eg 97090748)
 Schools
 Hospitals
 Public Statues
 VOTING STATIONS
 Place names indicate the approximate location of the geographic area

Proposed outer boundary of Ward 19 of Local Municipality CBLC8 in terms of Item 5 of Schedule 1 of the Local Government : Municipal Structures Act, No 117 of 1998.

Date: May 2000
Map No. 19
Kaart Nr. 19

Additional information relating to this map can be obtained by contacting the Municipal Demarcation Board at:
Tel: 012-3422481 Toll-free: 0800-111-006
Fax: 012-3422480 email: mdb@dataworld.co.za
Internet: www.demarcation.org.za
Postal: Private Bag X28, Hatfield, 0028





Proposed outer boundary of Ward 20 of Local Municipality CBLC8 in terms of Item 5 of Schedule 1 of the Local Government Municipal Structures Act, No 117 of 1998.

Place names indicate the approximate location of the geographic area

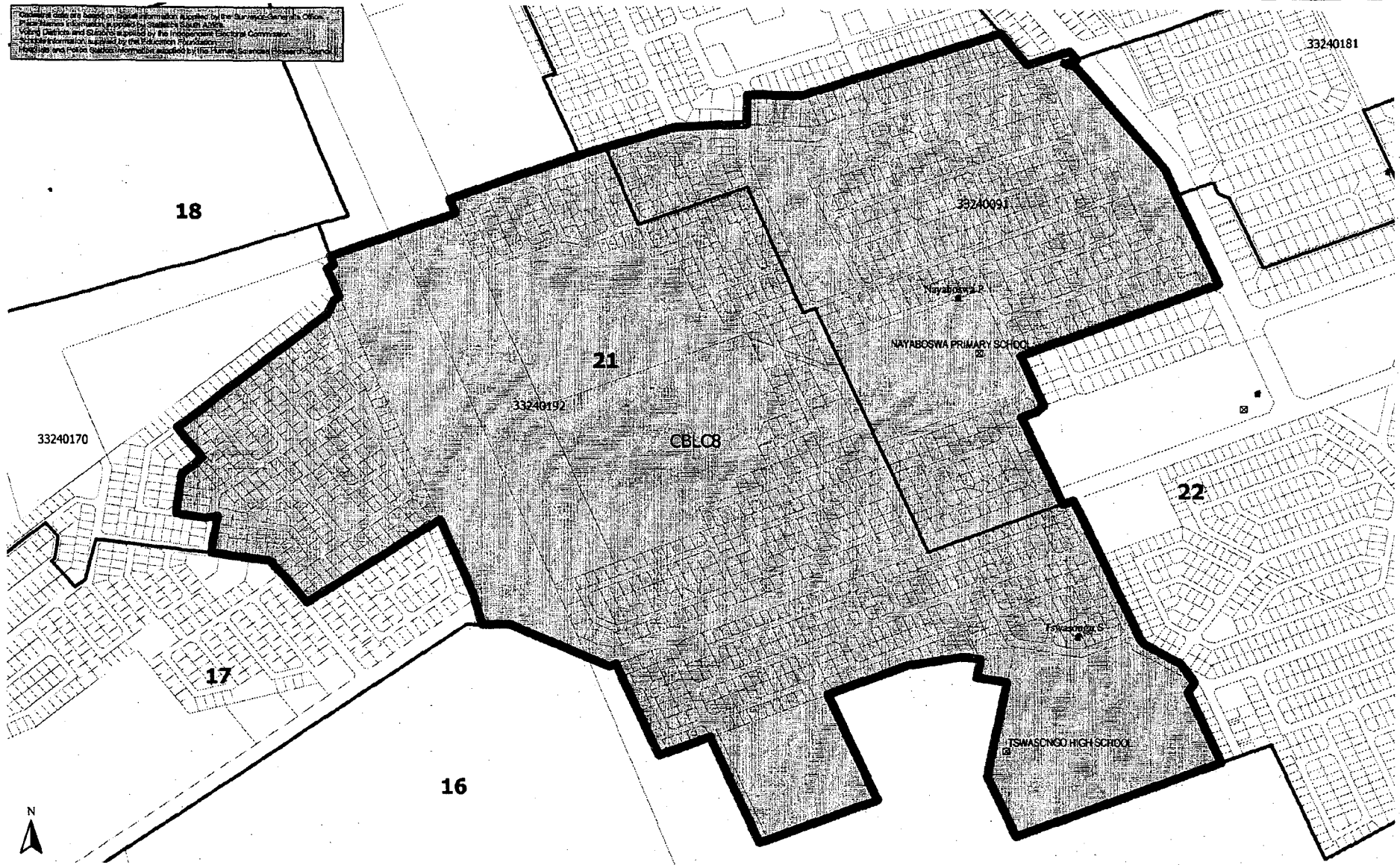
Date : May 2000

Additional information relating to this map can be obtained by contacting the Municipal Demarcation Board at:
 Tel: 012-3422481 Toll-free : 0800-111-006
 Fax: 012-3422480 email: mcb@dataworld.co.za
 Internet: www.demarcation.org.za
 Postal : Private Bag X28, Hatfield, 0028

Map No. 20
Kart Nr.



Disclaimer: Data on this map is based on digital information supplied by the Survey Department, Office of the Surveyor-General, Department of Agriculture, Forestry and Fisheries, South Africa. Voting Districts and Polling Stations are provided by the Independent Electoral Commission. Place names and other geographical information is provided by the National Geographic Institute. The names and positions of schools are provided by the Department of Education, South Africa.



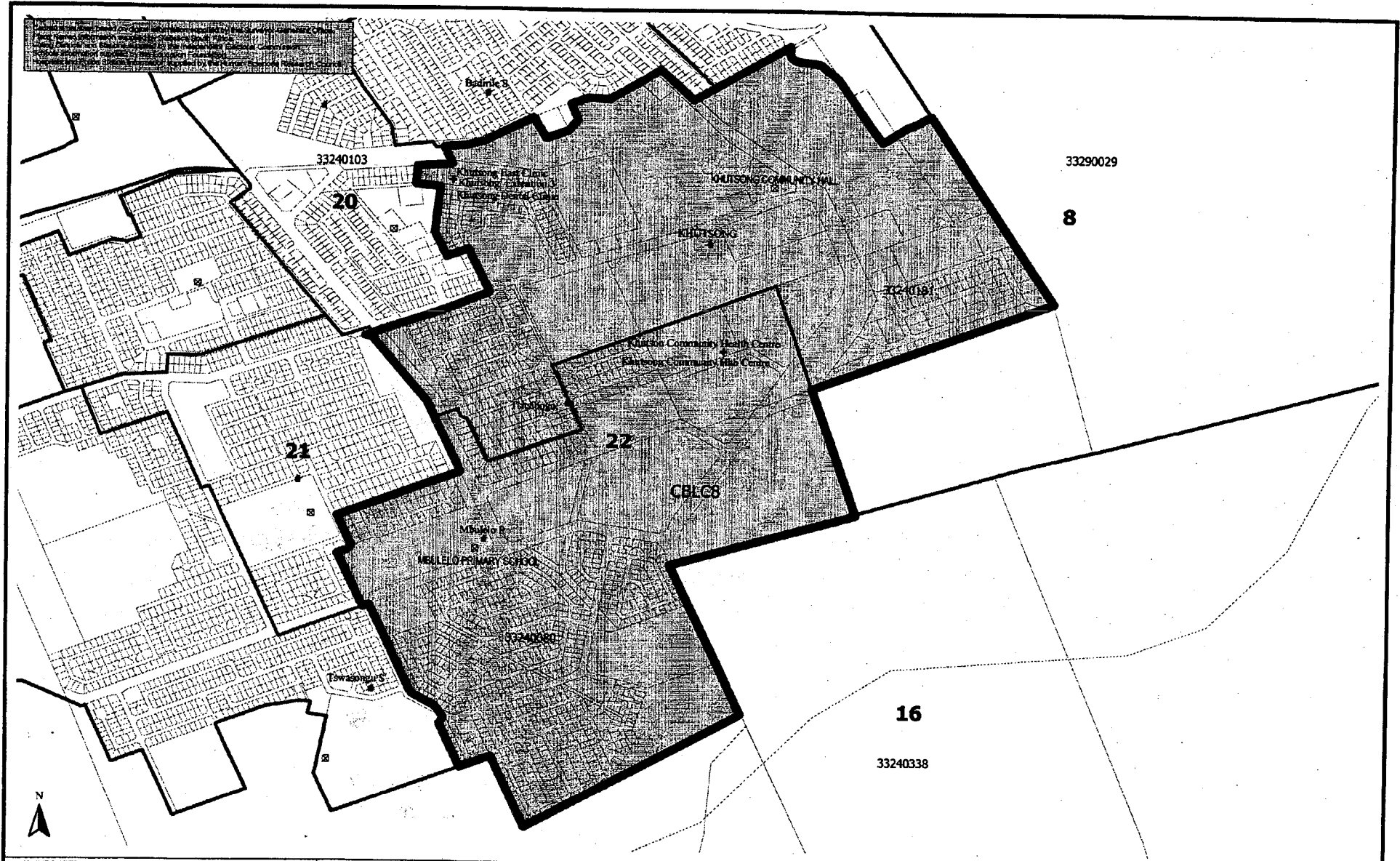
Place names indicate the approximate location of the geographic area.

Proposed outer boundary of Ward 21 of Local Municipality CBL08 in terms of Item 5 of Schedule 1 of the Local Government : Municipal Structures Act, No 117 of 1998.

Date : May 2000
 Map No. Kaart Nr. 21

Additional information relating to this map can be obtained by contacting the Municipal Demarcation Board at
 Toll-free : 0800-111-008
 Tel: 012-3422481 Fax: 012-3422480 email: mdb@dataworld.co.za
 Internet: www.demarcation.org.za
 Postal : Private Bag X28, Hatfield, 0028





Additional information relating to this map can be obtained by contacting the Municipal Demarcation Board at:
 Tel: 012-3422481 Toll-free: 0800-111-006
 Fax: 012-3422480 email: mdb@dataworld.co.za
 Internet: www.demarcation.org.za
 Postal: Private Bag X28, Hatfield, 0028

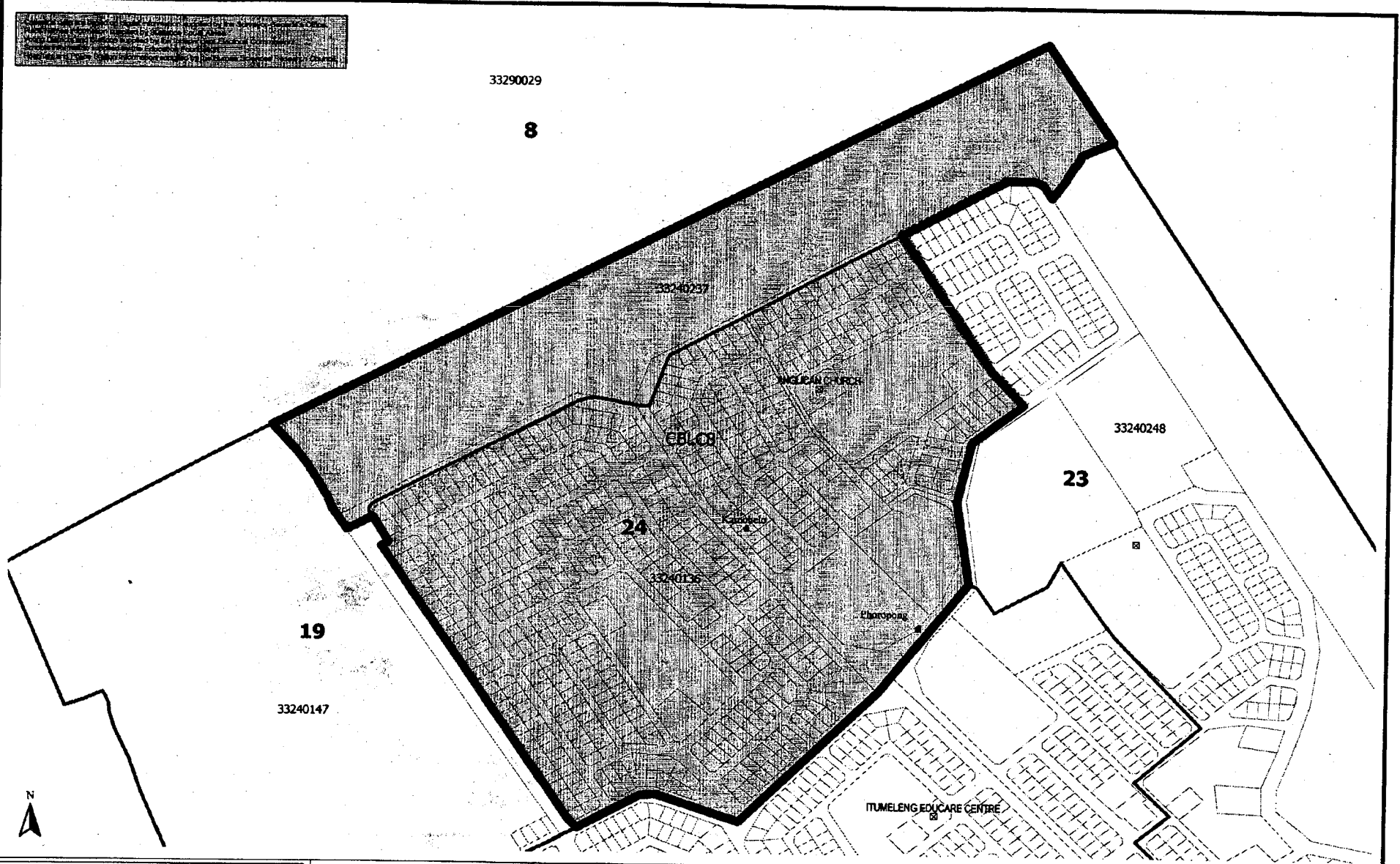
Outer Boundary of Ward
 Voting Districts (eg 97900746)
 Schools
 Hospitals
 Police Stations
 VOTING STATIONS
 Place names indicate the approximate location of the geographic area

Proposed outer boundary of Ward 22 of Local Municipality CBLC8 in terms of Item 5 of Schedule 1 of the Local Government : Municipal Structures Act, No 117 of 1998.

Date : May 2000
 Map No. 22
 Kaart Nr. 22

Additional information relating to this map can be obtained by contacting the Municipal Demarcation Board at:
 Tel: 012-3422481 Toll-free: 0800-111-006
 Fax: 012-3422480 email: mdb@dataworld.co.za
 Internet: www.demarcation.org.za
 Postal: Private Bag X28, Hatfield, 0028





Outer Boundary of Ward
 Voting Districts (eg 97000740)
 Schools
 Hospitals
 Police Stations
 VOTING STATIONS
 Place names indicate the approximate location of the geographic area

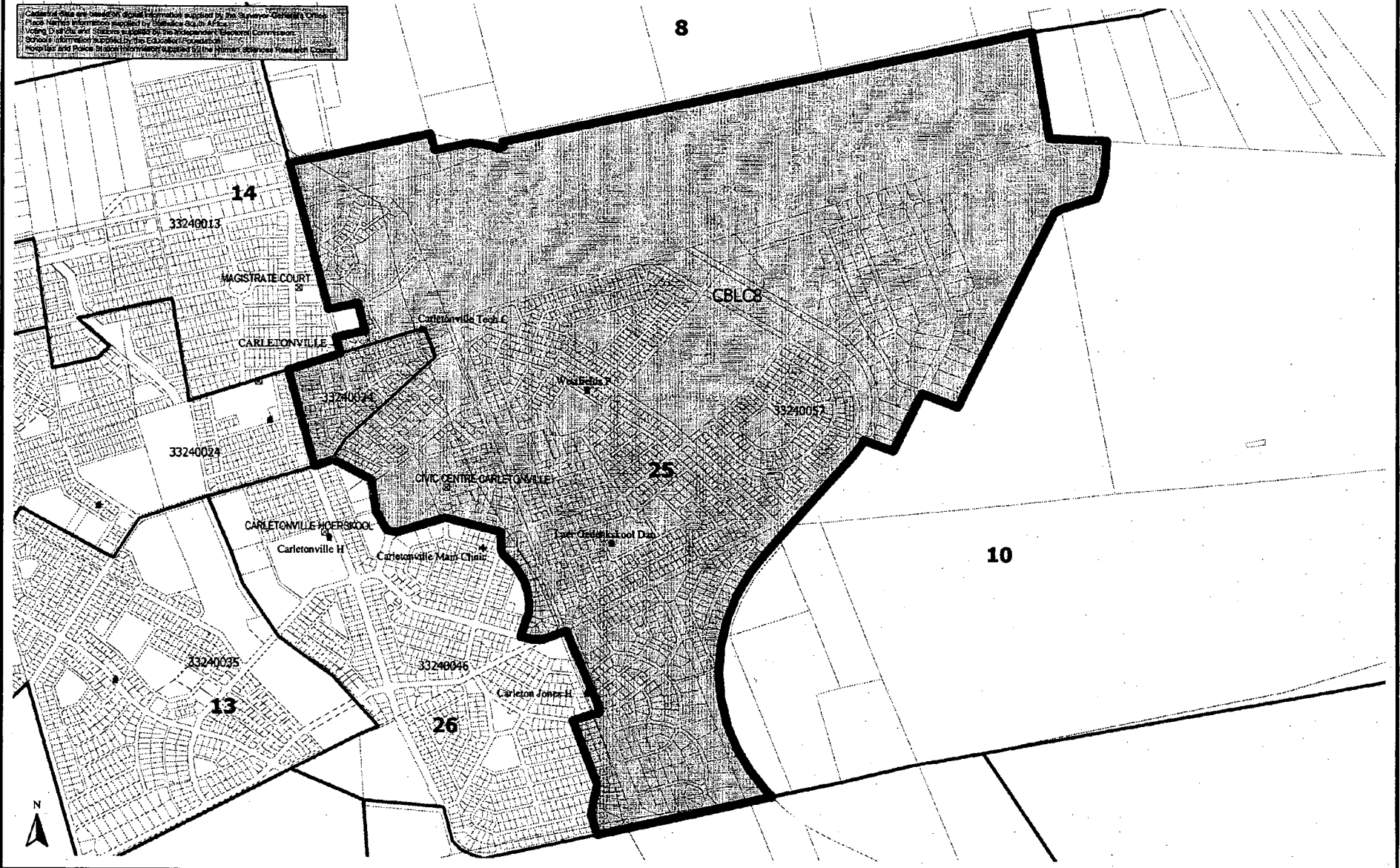
Proposed outer boundary of Ward 24 of Local Municipality CBLC8 in terms of Item 5 of Schedule 1 of the Local Government Municipal Structures Act, No 117 of 1998.

Date : May 2000
 Map No. 24
 Kart Nr.

Additional information relating to this map can be obtained by contacting the Municipal Demarcation Board at:
 Tel: 012-3422481
 Fax: 012-3422480
 Toll-free: 0800-111-006
 Email: mdbg@dataworld.co.za
 Internet: www.demarcation.org.za
 Postal : Private Bag X28, Hatfield, 0028



Changes that are made to ward boundaries are subject to the provisions of the Municipal Demarcation Act, No. 26 of 1998.
 Place names in this map are provided by Statistics South Africa.
 Voting Districts and Stations are provided by the Independent Electoral Commission.
 Schools in this map are provided by the Education Department.
 Hospitals and Police Stations are provided by the Department of Health and Social Services.



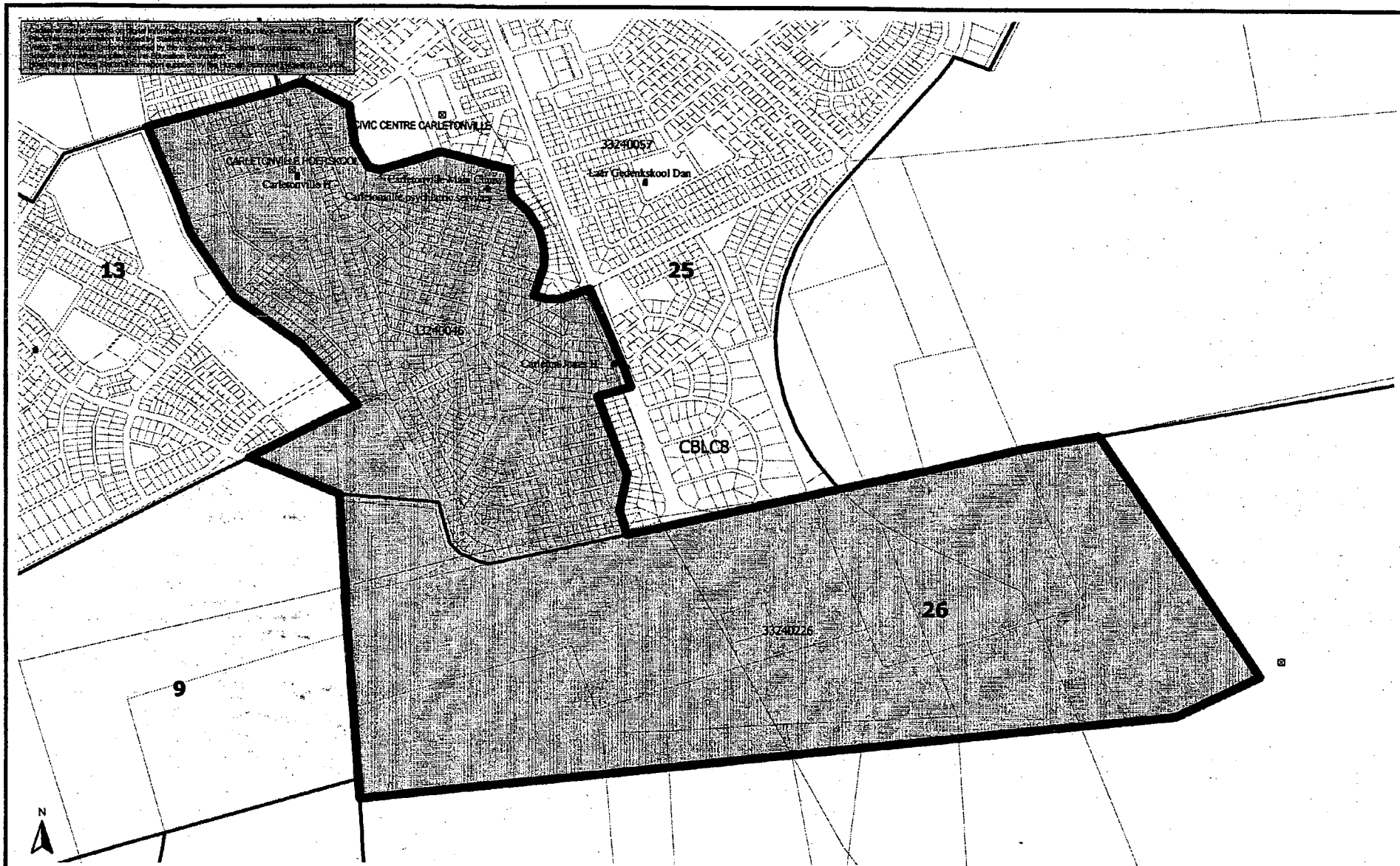
Outer Boundary of Ward
 Voting Districts (eg. 33240013)
 Schools
 Hospitals
 Police Stations
 VOTING STATIONS
 Place names indicate the approximate location of the geographic area

Proposed outer boundary of Ward 25 of Local Municipality CBLC8 in terms of Item 5 of Schedule 1 of the Local Government: Municipal Structures Act, No 117 of 1998.

Date : May 2000
 Additional information relating to this map can be obtained by contacting the Municipal Demarcation Board at:
 Tel: 012-3422481 Toll-free : 0800-111-006
 Fax: 012-3422480 email: mdb@dataworld.co.za
 Internet: www.demarcation.org.za
 Postal : Private Bag X25, Hatfield, 0028

Map No. 25
 Kaart Nr. 25





	Outer Boundary of Ward		Schools		Police Stations
	Voting District (sq 97090740)		Hospitals		VOTING STATIONS

Place names indicate the approximate location of the geographic area

Proposed outer boundary of Ward 26 of Local Municipality CBLC8 in terms of Item 5 of Schedule 1 of the Local Government : Municipal Structures Act, No 117 of 1998.

Date : May 2000
 Map No. 26
 Kaart Nr. 26

Additional information relating to this map can be obtained by contacting the Municipal Demarcation Board at:
 Tel: 012-3422461
 Fax: 012-3422480
 Toll-free : 0800-111-006
 email: mdb@dtaaworld.co.za
 Internet: www.demarcation.org.za
 Postal : Private Bag X28, Hatfield, 0028



