


**THE PROVINCE OF
GAUTENG**



**DIE PROVINSIE
GAUTENG**

**Provincial Gazette Extraordinary
Buitengewone Provinsiale Koerant**


Selling price • Verkoopprys: **R2,50**
Other countries • Buitelands: **R3,25**

Vol. 6

PRETORIA, 21 JULY 2000
JULIE

No. 92

We all have the power to prevent AIDS



Prevention is the cure

**AIDS
HELPLINE**

0800 012 322

DEPARTMENT OF HEALTH

CONTENTS • INHOUD

<i>No.</i>	<i>Page No.</i>	<i>Gazette No.</i>
GENERAL NOTICE • ALGEMENE KENNISGEWING		
4822 Municipal Demarcation Act, 1998 (27/1998): Municipal Demarcation Board: Notice in terms of section 21	3	92
4822 Wet op Plaaslike Regering: Munisipale Afbakening, 1998 (27/1998): Munisipale Afbakeningsraad: Kennisgewing ingevolge artikel 21	4	92

GENERAL NOTICE ALGEMENE KENNISGEWING

NOTICE 4822 OF 2000

MUNICIPAL DEMARCATION BOARD NOTICE IN TERMS OF SECTION 21 OF THE LOCAL GOVERNMENT: MUNICIPAL DEMARCATION ACT, 1998 READ WITH SECTION 155 (6A) OF THE CONSTITUTION, 1996 AND SECTION 90 OF THE LOCAL GOVERNMENT: MUNICIPAL STRUCTURES ACT, 1998

In terms of section 21 of the Local Government: Municipal Demarcation Act, 1998 (Act No.27 of 1998) read with section 155(6A) of the Constitution, 1996 (Act No. 108 of 1996) and section 90 of the Local Government: Municipal Structures Act, 1998 (Act No. 117 of 1998) the Municipal Demarcation Board, has determined the municipal boundaries of category A (metropolitan), category B (local) and category C (district) municipalities extending across provincial boundaries, as reflected in the maps appearing in the Schedule.

Any person aggrieved by the determination may submit objections in writing to the Board. Written objections must be submitted within 30 days after the date of publication of this notice and must be addressed to:

The Municipal Demarcation Board
Private Bag X28
Hatfield
0028
Fax: 012-3422480
E-mail: msmdb@mweb.co.za

SCHEDULE

- Map No. 1 – Map of the boundaries of East Rand Cross Boundary Metropolitan Municipality
- Map No. 2 – Map of the boundaries of Pretoria Cross Boundary Metropolitan Municipality
- Map No. 4 – Map of the boundaries of Cross Boundary District Municipality CBDC2
- Map No. 7 – Map of the boundaries of Cross Boundary District Municipality CBDC8
- Map No.10 – Map of the boundaries of Cross Boundary District Municipality CBLC2
- Map No.16 – Map of the boundaries of Cross Boundary Local Municipality CBLC8

KENNISGEWING 4822 VAN 2000**MUNISIPALE AFBAKENINGSRAAD****KENNISGEWING INGEVOLGE ARTIKEL 21 VAN DIE WET OP PLAASLIKE
REGERING: MUNISIPALE AFBAKENING, 1998 SAAMGELEES MET
ARTIKEL 155 (6A) VAN DIE GRONDWET, 1996 EN ARTIKEL 90 VAN DIE
WET OP PLAASLIKE REGERING: MUNISIPALE STRUKTURE, 1998**

Ingevolge artikel 21 van die Wet op Plaaslike Regering: Munisipale Afbakening, 1998 (Wet No. 27 van 1998) saamgelees met artikel 155(6A) van die Grondwet, 1996 (Wet No. 108 van 1996) en artikel 90 van die Wet op Plaaslike Regering: Munisipale Strukture, 1998 (Wet 117 van 1998) het die Munisipale Afbakeningsraad die munisipale grense van kategorie A (Metropolitaanse-), kategorie B (Plaaslike-) en kategorie C (Distriks-) munisipaliteite wat oor provinsiale grense strek, bepaal soos aangedui in die Bylae.

Enige persoon wat deur 'n bepaling van 'n munisipale grens verontreg voel, kan skriftelike besware aan die Raad voorlê. Besware moet binne 30 dae na die datum van publikasie van hierdie Kennisgewing gestuur word aan:

Die Munisipale Afbakeningsraad
Privaatsak X28
HATFIELD
0028

Faks: 012-3422480
E-pos: msmdb@mweb.co.za

BYLAE

Kaart No. 1 – Kaart van die grense van Oos- Rand Oorgrens Metropolitaanse Munisipaliteit

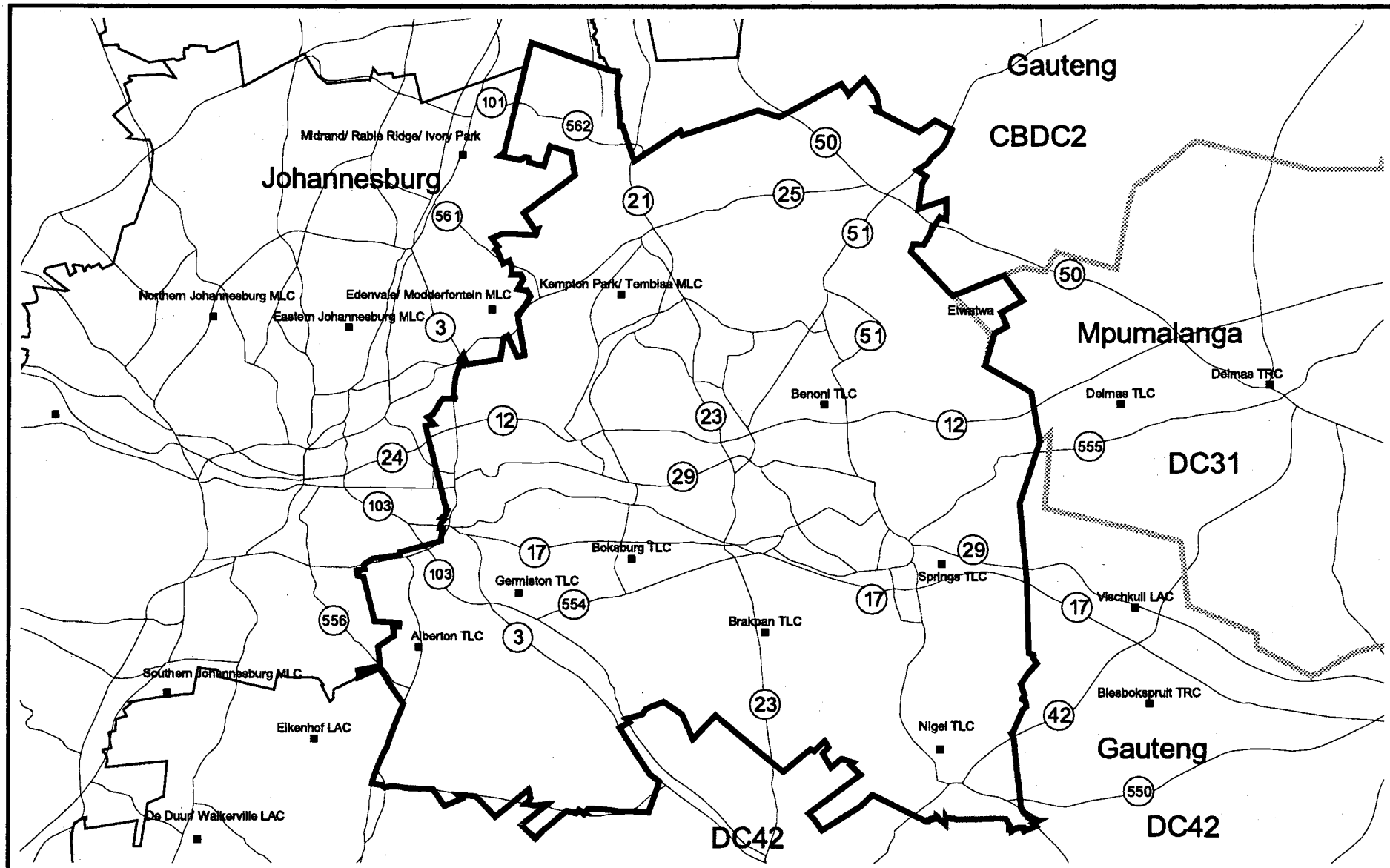
Kaart No. 2 – Kaart van die grense van Pretoria Oorgrens Metropolitaanse Munisipaliteit

Kaart No. 4 – Kaart van die grense van Oorgrens Distriksmunisipaliteit CBDC2

Kaart No. 7 – Kaart van die grense van Oorgrens Distriksmunisipaliteit CBDC8

Kaart No.10 – Kaart van die grense van Oorgrens Plaaslike Munisipaliteit CBLC2

Kaart No.16 – Kaart van die grense van Oorgrens Plaaslike Munisipaliteit CBLC8



Legend

- Existing TLCs/TRCs
- Main Roads
- New Boundary
- Provincial Boundary

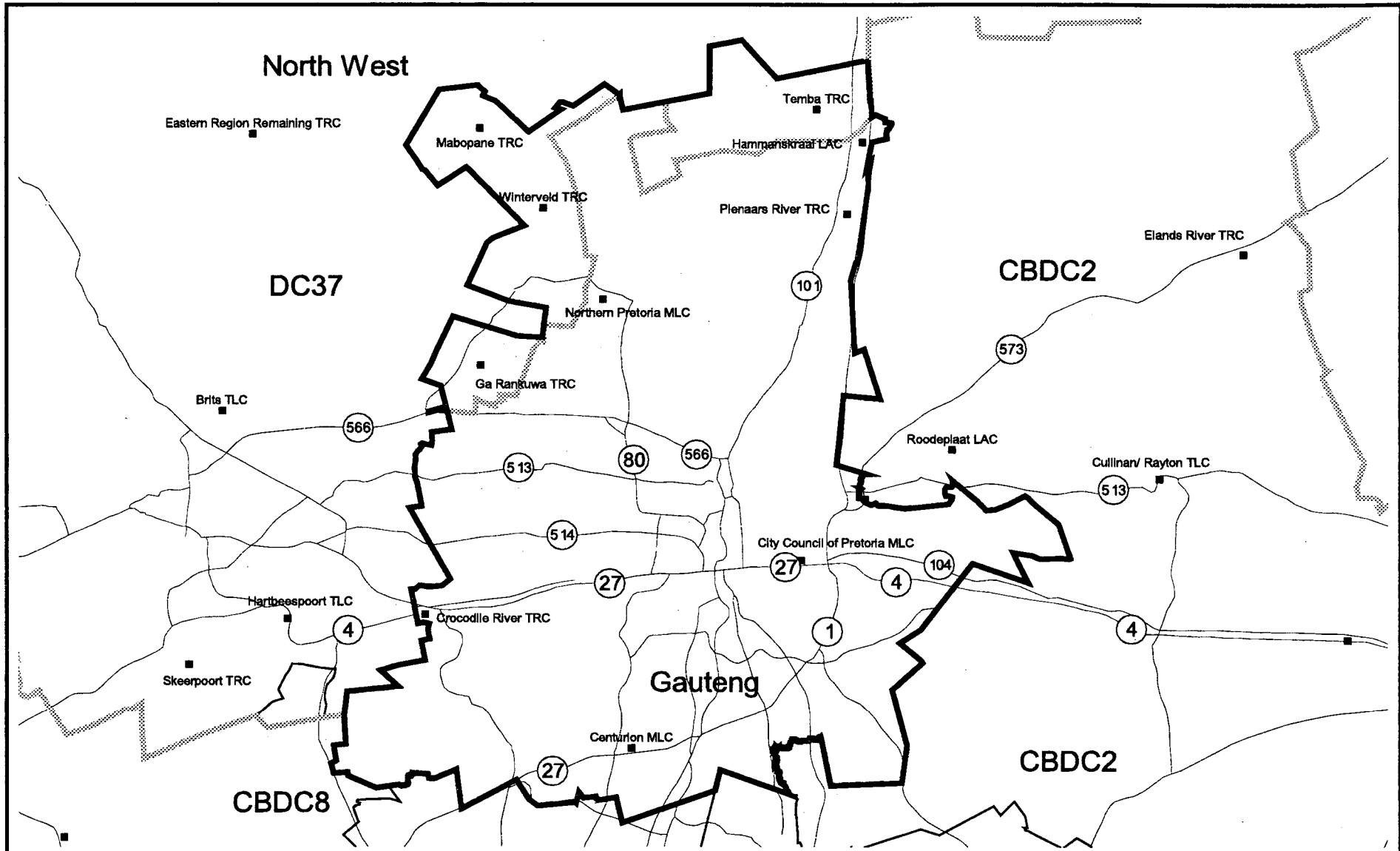


Determination of the outer boundary of Metropolitan Municipality East Rand in terms of Section 21(b) of the Local Government : Municipal Demarcation Act, No 27 of 1998.

Date : July 2000
 Map No. 1
 Koersl. Nr. 1

Additional information relating to the map can be obtained by contacting the Municipal Demarcation Board at:
 Tel: 012-3422481
 Fax: 012-3422480
 Toll-free : 0800-111-008
 email: mdb@dataworld.co.za
 Internet: www.demarcation.org.za
 Postal : Private Bag X28, Hatfield, 0028





Legend
 Existing TLCs/TRCs
 Main Roads
 New Boundary
 Provincial Boundary

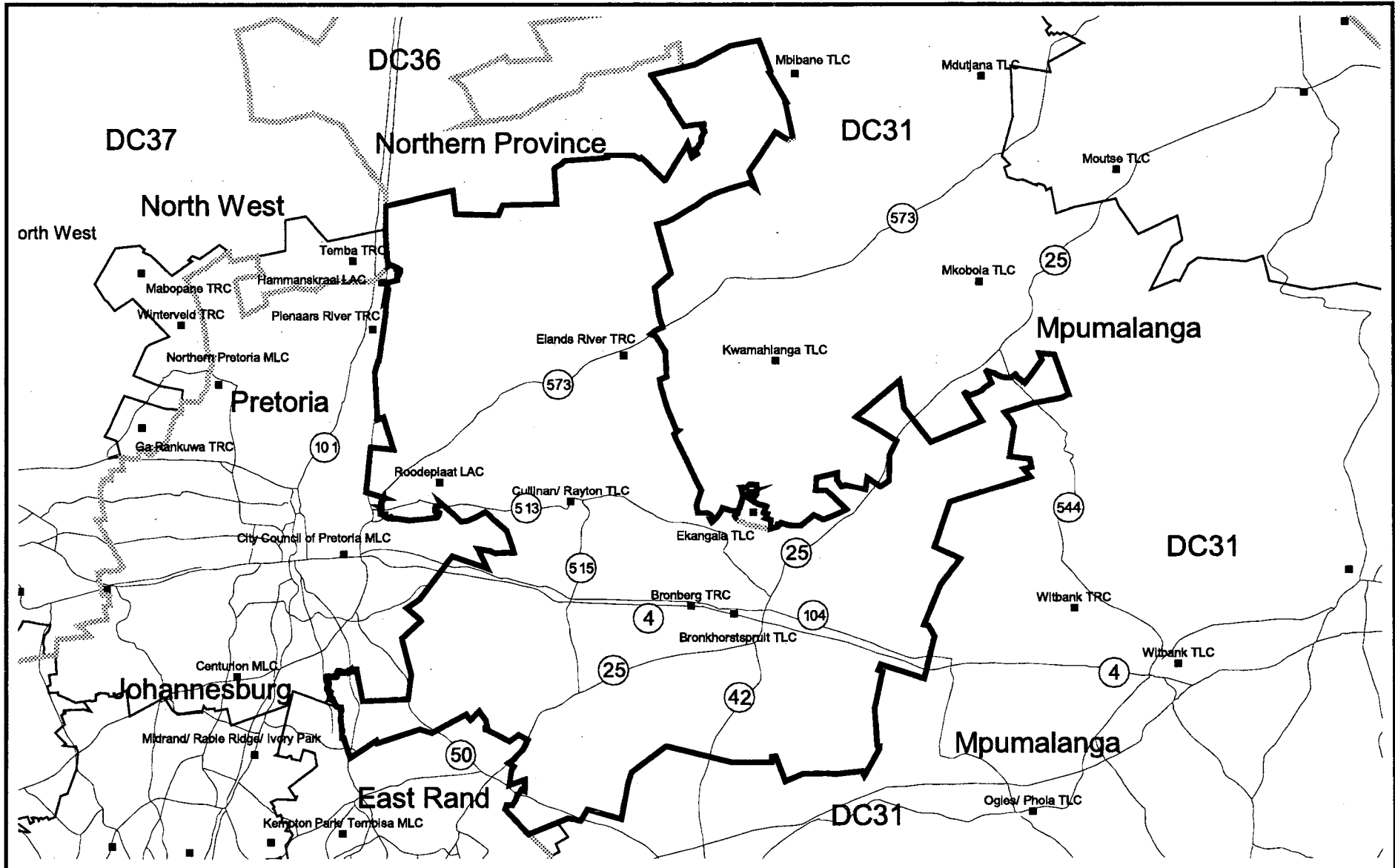


Determination of the outer boundary of Metropolitan Municipality Pretoria in terms of Section 21(b) of the Local Government : Municipal Demarcation Act, No 27 of 1998.

Date : July 2000
 Map No. **2**
 Kaart Nr.

Additional information relating to the map can be obtained by contacting the Municipal Demarcation Board at:
 Tel: 012-3422481 Toll-free : 0800-111-006
 Fax: 012-3422480 email: mdb@dataworld.co.za
 Internet: www.demarcation.org.za
 Postal : Private Bag X28, Hatfield, 0028





Legend

- Existing TLC/TRCs
- Met. Roads
- New Boundary
- Provincial Boundary

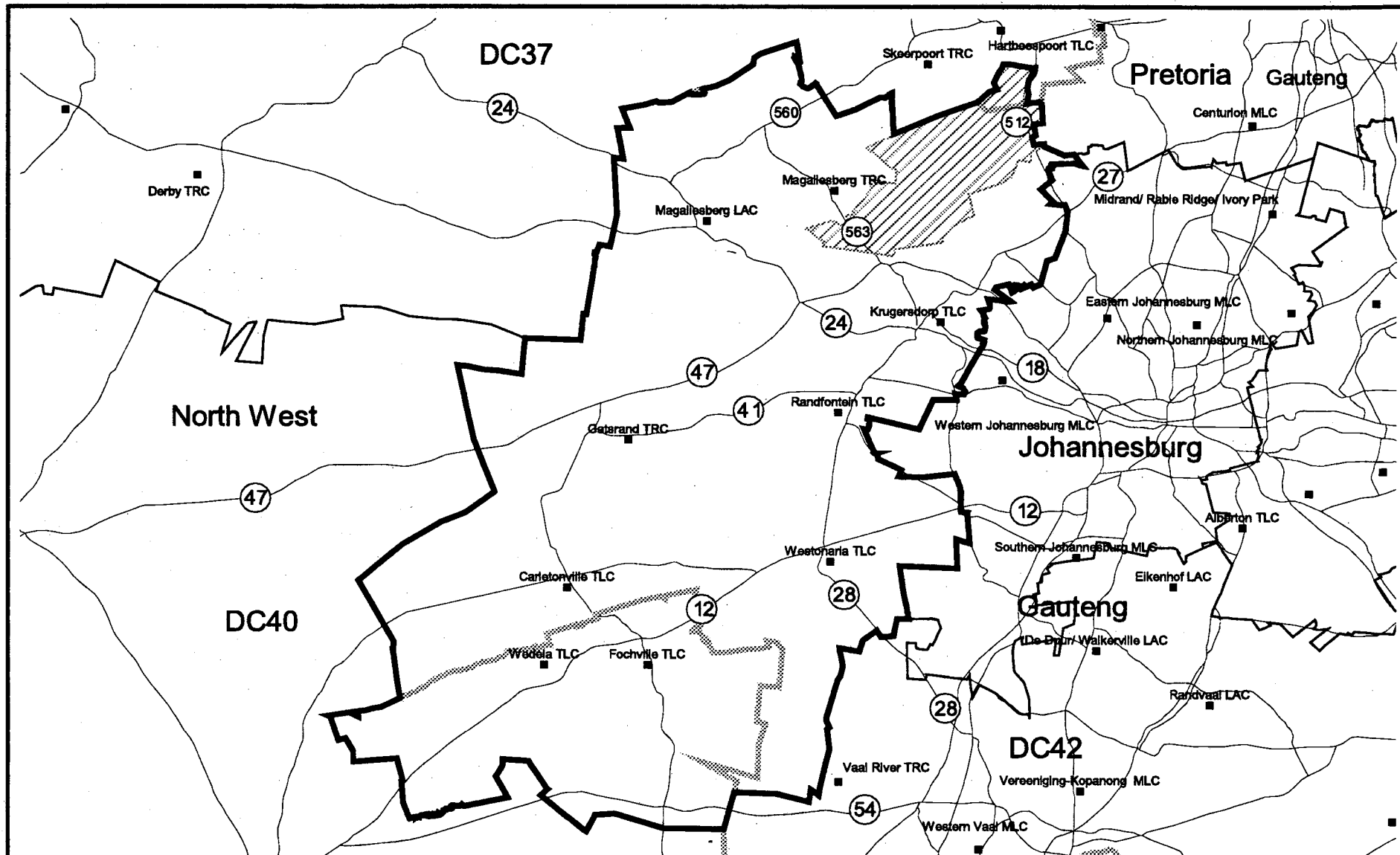
N

Determination of the outer boundary of Metropolitan Municipality CBDC2 in terms of Section 21(b) of the Local Government Municipal Demarcation Act, No 27 of 1998.

Date: July 2000
 Map No. Kaart Nr. **4**


Additional information relating to the map can be obtained by contacting the Municipal Demarcation Board at:
 Tel: 012-3422481
 Fax: 012-3422480
 Toll-free: 0800-111-008
 email: mdb@dataworld.co.za
 Internet: www.demarcation.org.za
 Postal: Private Bag X28, Hatfield, 0028





Legend


- Existing TLC/TRC
- Main Road
- New Boundary
- Provincial Boundary

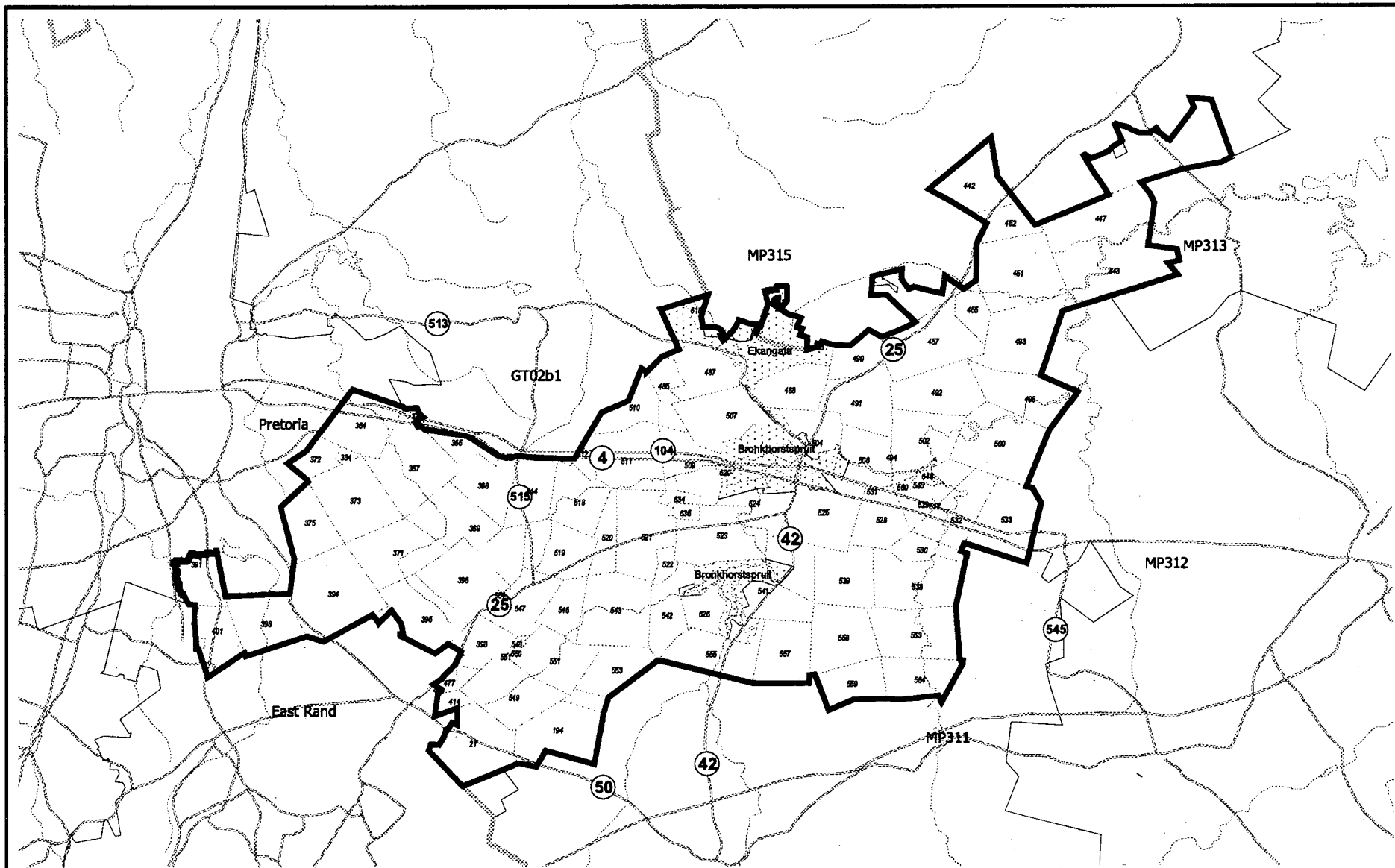


Determination of the outer boundary of Metropolitan Municipality CBDC8 in terms of Section 21(b) of the Local Government: Municipal Demarcation Act, No 27 of 1998.

Date : July 2000
Map No. 7
Karr Nr. 7

Additional information relating to the map can be obtained by contacting the Municipal Demarcation Board at:
Tel: 012-3422481
Fax: 012-3422480
Toll-free : 0800-111-006
email: mdb@dataworld.co.za
Internet: www.demarcation.org.za
Postal : Private Bag 728, Hatfield, 0028





Legend
 Existing TLO/WTCV
 Main Road
 New Boundary
 Provincial Boundary

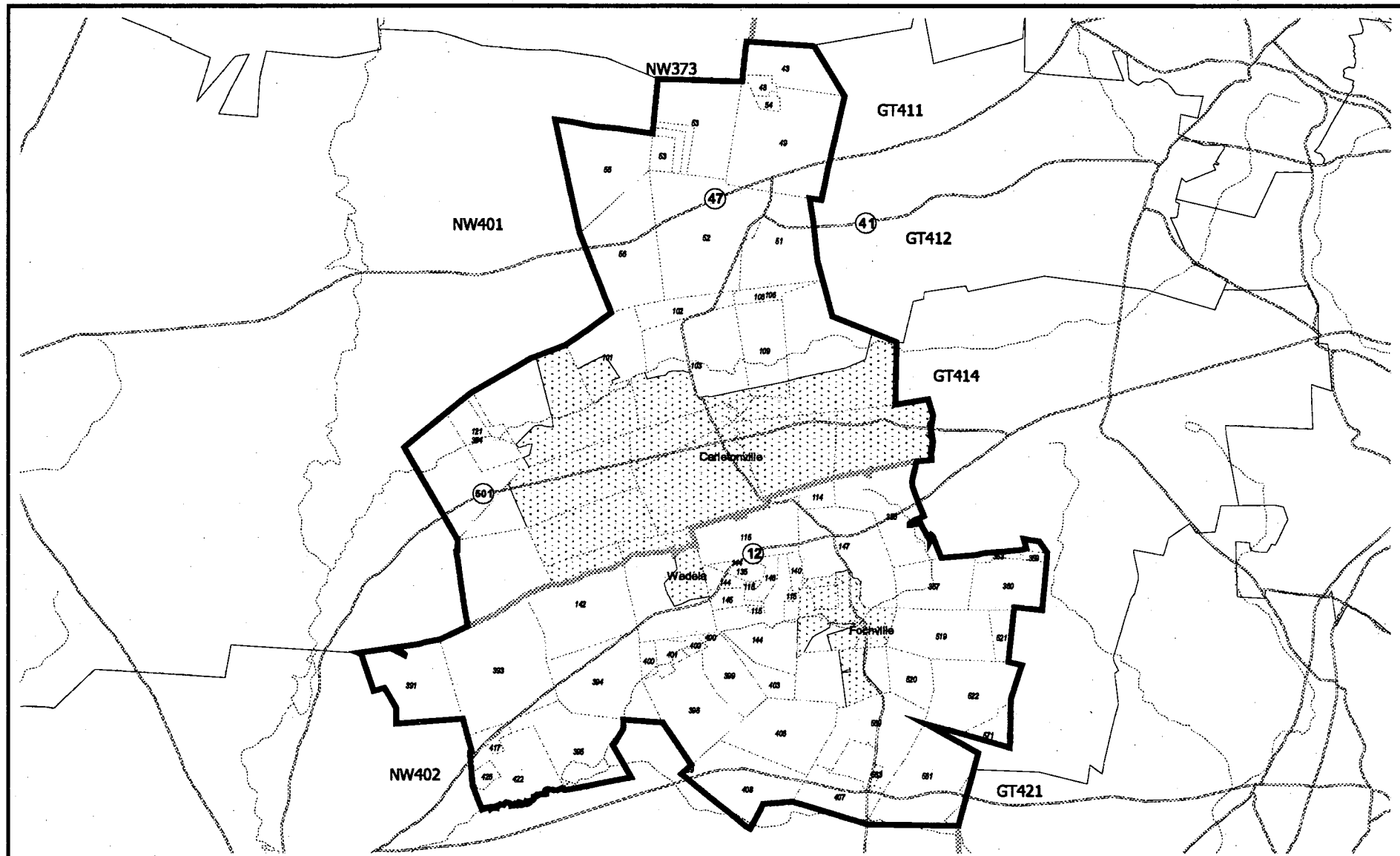


Determination of the outer boundary of Local Municipality CBL2
in terms of Section 21(b) of the Local Government :
Municipal Demarcation Act, No 27 of 1998.

Date : July 2000
 Map No. 10
 Kaart Nr.

Additional information relating to the map can be obtained
 by contacting the Municipal Demarcation Board at
 Tel: 012-3422481 Tel-free: 0800-111-006
 Fax: 012-3422480 email: mcb@dataworld.co.za
 Internet: www.demarcation.org.za
 Postal : Private Bag X28, Hatfield, 0028





Legend

- Existing TLU/WTCA's
- Main Roads
- New Boundary
- Provincial Boundary



Determination of the outer boundary of Local Municipality CBL88 in terms of Section 21(b) of the Local Government : Municipal Demarcation Act, No 27 of 1998.

Date : July 2000

Map No. 16
Kaarf Nr.

Additional information relating to the map can be obtained by contacting the Municipal Demarcation Board at:
Tel: 012-3422481 Toll-free : 0800-111-008
Fax: 012-3422480 email: mdb@dataworld.co.za
Internet: www.demarcation.org.za
Postal : Private Bag X28, Hatfield, 0028



