


Copy

**THE PROVINCE OF
GAUTENG**



**DIE PROVINSIE
GAUTENG**

Provincial Gazette Extraordinary Buitengewone Provinsiale Koerant

Selling price • Verkoopprys: **R2,50**
Other countries • Buitelands: **R3,25**


Vol. 8

PRETORIA, 16 AUGUST 2002
AUGUSTUS

No. 259

We all have the power to prevent AIDS

AIDS
affects
us all



A
new
struggle

Prevention is the cure

**AIDS
HELPLINE**

0800 012 322

DEPARTMENT OF HEALTH



CONTENTS


No.

*Page
No. Gazette
 No.*

GENERAL NOTICE

1270	Local Government: Municipal Demarcation Act (27/1998): Municipal Demarcation Board: Re-determination of boundaries	3	259
------	--	---	-----

GENERAL NOTICE

NOTICE 1270 OF 2002

MUNICIPAL DEMARCATION BOARD

**MUNICIPAL DEMARCATION BOARD
NOTICE IN TERMS OF SECTION 21 OF THE LOCAL
GOVERNMENT: MUNICIPAL DEMARCATION ACT, 1998
READ WITH SECTION 2 OF THE LOCAL GOVERNMENT:
CROSS-BOUNDARY MUNICIPALITIES ACT, 2000.**

(Gauteng/North West/Mpumalanga)

Under section 21 of the Local Government: Municipal Demarcation Act, 1998 (Act No.27 of 1998) the Municipal Demarcation Board has re-determined the municipal boundaries of City of Tshwane Metropolitan Municipality (Pretoria Metro), Nokeng Tsa Taemane Local Municipality (GT02b1) and Metsweding District Municipality (CBDC2) by excluding Portions 4, 22 and 23 of the farm Doornpoort No. 295 JR from the municipal area of Tshwane and by including the areas in the municipal areas of Nokeng Tsa Taemane (GT02b1) and Metsweding District Municipality (CBDC2). This re-determination is subject to the concurrence of the legislatures of the provinces involved, and authorisation by national legislation provided for in section 2 of the Local Government: Cross-boundary Municipalities Act, 2000.

Any person aggrieved by the proposed re-determination may submit objections within 30 days of publication of this notice to:

The Municipal Demarcation Board

Private Bag X 28

HATFIELD

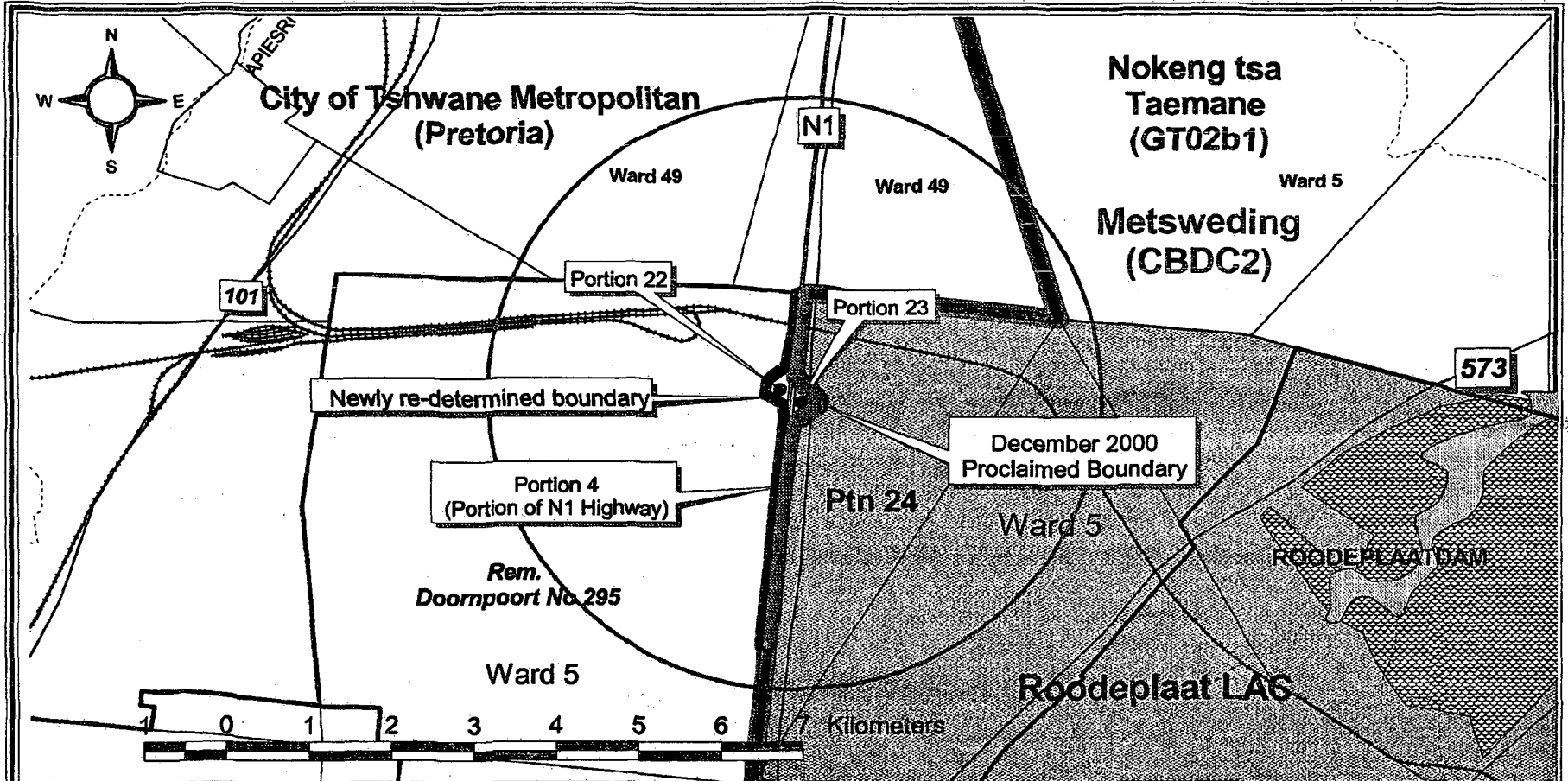
0028

Fax: 012-3422480 or E-mail: nic@demarcation.org.za

DR. MO SUTCLIFFE

CHAIRPERSON: MUNICIPAL DEMARCATION BOARD

DEM062



Legend	
	Wards
	Towns
	Rivers
	Dams
	Mainroads
	Railways
	Cadastral
	Municipal Boundaries
	District Boundaries
	Provincial Boundaries
	Protected areas
	TLC's

Re-determination of the outer boundary of the City of Tshwane Metropolitan Municipality, the Nokeng Tsa Taemane Municipality (GT02b1) and the district council boundary of Metsweding (CBDC2), by including Portions 4, 22 & 23 of the Farm Doornpoort No.295 (Ludwig Roses) into the Municipal Area of Nokeng Tsa Tsamane and Metsweding (CBDC2) and by excluding the area from the City of Tshwane Metropolitan Municipal Area in terms of Section 21 of the Local Government Municipal Demarcation Act, No: 27 of 1998.

Date:
July 2002
Map No.
DEM062

Additional information relating to this map can be obtained by contacting the Municipal Demarcation Board at:
Tel: (012) 342 2481 Fax: (012) 342 2480
E-mail: nic@demarcation.org.za
Internet: <http://www.demarcation.org.za>
Postal: Private Bag X28, Hatfield, 0028



Printed by the Government Printer, Bosman Street, Private Bag X85, Pretoria, 0001, for the Gauteng Provincial Administration, Johannesburg
Gedruk deur die Staatsdrukker, Bosmanstraat, Private Sak X85, Pretoria, 0001, vir die Gauteng Provinsiale Administrasie, Johannesburg