


Copy

**THE PROVINCE OF
GAUTENG**



**DIE PROVINSIE
GAUTENG**

Provincial Gazette Extraordinary Buitengewone Provinsiale Koerant

Selling price • Verkoopprys: **R2,50**
Other countries • Buitelands: **R3,25**


Vol. 8

PRETORIA, 23 SEPTEMBER 2002

No. 312

We all have the power to prevent AIDS

AIDS
affects
us all



A
new
struggle

Prevention is the cure

**AIDS
HELPLINE**

0800 012 322

DEPARTMENT OF HEALTH



CONTENTS • INHOUD

<i>No.</i>	<i>Page</i>	<i>Gazette</i>
	<i>No.</i>	<i>No.</i>
LOCAL AUTHORITY NOTICES		
1470 Town-planning and Townships Ordinance (15/1986): Declaration as an approved township: Hoogland Extension 12	3	312
1471 do.: Amendment Scheme R0069.....	9	312
1472 do.: Declaration as an approved township: Hoogland Extension 22.....	10	312
1473 do.: Amendment Scheme R0070.....	16	312

LOCAL AUTHORITY NOTICES

LOCAL AUTHORITY NOTICE 1470

DECLARATION AS AN APPROVED TOWNSHIP

In terms of section 103 of the Town Planning and Townships Ordinance, 1986 (Ordinance 15 of 1986), the City of Johannesburg declares Hoogland Extension 12 to be an approved township subject to the conditions set out in the Schedule hereto.

SCHEDULE

STATEMENT OF THE CONDITIONS UNDER WHICH THE APPLICATION MADE BY NEWMARKET DEVELOPMENTS (NORTH RIDING) (PTY) LTD (HEREINAFTER REFERRED TO AS THE APPLICANT/TOWNSHIP OWNER) UNDER THE PROVISIONS OF CHAPTER 3 OF THE TOWN PLANNING AND TOWNSHIPS ORDINANCE, 1986 (ORDINANCE 15 OF 1986), FOR PERMISSION TO ESTABLISH A TOWNSHIP ON PORTION 246 OF THE FARM OLIEVENHOUTPOORT 196 IQ HAS BEEN GRANTED

1. CONDITIONS OF ESTABLISHMENT

(1) NAME

The name of the township shall be Hoogland Extension 12.

(2) DESIGN

The township shall consist of erven and a street as indicated on General Plan S.G. No. 3810/2001.

(3) STORMWATER DRAINAGE AND STREET CONSTRUCTION

- (a) The township owner shall on request by the local authority submit to such authority for its approval a detailed scheme complete with plans, sections and specifications, prepared by a civil engineer approved by the local authority, for the collection and disposal of stormwater throughout the township by means of properly constructed works and for the construction, tarmacadamising, kerbing and channelling of the streets therein together with the provision of such retaining walls as may be considered necessary by the local authority.
- (b) The scheme shall indicate the route and gradient by which each erf gains access to the street on which it abuts.
- (c) The township owner shall, when required by the local authority to do so, carry out the approved scheme at his own expense on behalf and to the satisfaction of the local authority under the supervision of a civil engineer approved by the local authority.
- (d) The township owner shall be responsible for the maintenance of the streets to the satisfaction of the local authority until the streets have been constructed as set out in sub-clause (c).
- (e) Should the township owner fail to comply with the provisions of sub-clauses (a), (b), (c) or (d) hereof, the local authority shall be entitled to do the work at the cost of the township owner.

(4) WATER AND SEWERAGE

The township owner shall appoint an approved professional engineer who shall be responsible for the design and construction of the water supply and sewerage reticulation systems in accordance with the following documents:

- (a) The Town Planning and Townships Ordinance, 1986 (Ordinance 15 of 1986).
- (b) "Guidelines for the Provision of Engineering Services in Residential Townships (Department of Community Development, 1983)", as revised from time to time.

(c) Former Randburg Council Resolution No A10023 dated 30 April 1986.

(5) **ELECTRICITY**

Where private contractors do the electrical installation, the developer shall appoint a professional engineer who shall be responsible for the design and construction of the electricity distribution and reticulation system once the power connection exceeds 800 kVA or where a medium voltage installation forms part of the reticulation system. The electrical installation shall be done in accordance with the following:

- (a) The Town Planning and Townships Ordinance, 1986.
- (b) SABS 0142 as revised from time to time.
- (c) "Guidelines for the Provision of Engineering Services in Residential Townships (Department of Community Development, 1983)", as revised from time to time.

(6) **ACCESS**

No direct access to or egress from the erven in the township shall be permitted along Goodwood Avenue or Newmarket Road.

(7) **DISPOSAL OF EXISTING CONDITIONS OF TITLE**

All erven shall be made subject to existing conditions and servitudes, if any, including the reservation of rights to minerals.

(8) **DEMOLITION OF BUILDINGS AND STRUCTURES**

The township owner shall at his own expense cause all existing buildings and structures situated within the building line reserves, side spaces or over common boundaries to be demolished to the satisfaction of the local authority when required by the local authority to do so.

(9) **PROVISION AND INSTALLATION OF SERVICES**

The township owner shall make the necessary arrangements with the local authority for the provision and installation of water, electricity and sanitation as well as the construction of roads and stormwater drainage in the township.

(10) **OBLIGATIONS WITH REGARD TO SERVICES AND RESTRICTION REGARDING THE ALIENATION OF ERVEN**

The township owner shall within such period as the local authority may determine, fulfil his obligations in respect of the provision of water, electricity and sanitary services as well as the construction of roads and stormwater drainage and the installation of systems therefor as previously agreed upon between the township owner and the local authority. Erven may not be alienated or be transferred into the name of a purchaser prior to the local authority certifying that sufficient guarantees/cash contributions in respect of the supply of services by the township owner have been submitted or paid to the said local authority.

2. CONDITIONS OF TITLE

The erven mentioned hereunder shall be subject to the conditions as indicated imposed by the local authority in terms of the provisions of the Town Planning and Townships Ordinance, 1986.

(1) ALL ERVEN (EXCEPT ERF 84)

- (a) Each erf is subject to a servitude, 2 m wide, in favour of the local authority, for sewerage and other municipal purposes, along any two boundaries other than a street boundary and in the case of a panhandle erf, an additional servitude for municipal purposes 2 m wide across the access portion of the erf, if and when required by the local authority: Provided that the local authority may dispense with any such servitude.
- (b) No building or other structure shall be erected within the aforesaid servitude area and no large-rooted trees shall be planted within the area of such servitude or within 2 m thereof.
- (c) The local authority shall be entitled to deposit temporarily on the land adjoining the aforesaid servitude such material as may be excavated by it or removal of such sewerage mains and other works as it, in its discretion may deem necessary and shall further be entitled to reasonable access to the said land for the aforesaid purpose subject to any damage done during the process of the construction, maintenance or removal of such sewerage mains and other works being made good by the local authority.
- (d) The erven in the township lie in an area with soil conditions that can cause serious damage to buildings and structures. In order to limit such damage, foundations and other structural elements of the buildings and structures must be designed by a competent professional engineer and erected under his supervision unless it can be proved to the local authority that such measures are unnecessary or that the same purpose can be achieved by other more effective means.

(2) ALL ERVEN

All erven are entitled to a servitude of right of way over Erf 249 Hoogland Extension 22.

(3) ERF 71

The erf is subject to servitudes for electrical purposes in favour of the local authority as indicated on the General Plan.

(4) ERF 84

The entire erf is subject to a servitude for municipal purposes in favour of the local authority as indicated on the General Plan.

P. Moloï
 City Manager
 Notice 861/02
 September 2002.

PLAASLIKE BESTUURSKENNISGEWING 1470**VERKLARING TOT 'N GOEDGEKEURDE DORP**

Ingevolge artikel 103 van die Ordonnansie op Dorpsbeplanning en Dorpe, 1986 (Ordonnansie 15 van 1986), verklaar die Stad van Johannesburg hiermee die dorp Hoogland Uitbreiding 12 tot 'n goedgekeurde dorp onderworpe aan die voorwaardes uiteengesit in die bygaande Bylae.

BYLAE

VERKLARING VAN VOORWAARDES WAAROP DIE AANSOEK GEDOEN DEUR NEWMARKET DEVELOPMENTS (NORTH RIDING) (EDMS) BPK (HIERNA GENOEM DIE AANSOEKDOENER / DORPSEIENAAR) INGEVOLGE DIE BEPALINGS VAN HOOFSTUK 3 VAN DIE ORDONNANSIE OP DORPSBEPLANNING EN DORPE, 1986 (ORDONNANSIE 15 VAN 1986), OM TOESTEMMING OM 'N DORP TE STIG OP GEDEELTE 246 VAN DIE PLAAS OLIEVENHOUTPOORT 196 IQ TOEGESTAAN IS

1. STIGTINGSVOORWAARDES**(1) NAAM**

Die naam van die dorp is Hoogland Uitbreiding 12.

(2) ONTWERP

Die dorp bestaan uit erwe en 'n straat soos aangedui op Algemene Plan LG Nr 3810/2001.

(3) STORMWATERDREINERING EN STRAATBOU

- (a) Die dorpseienaar moet op versoek van die plaaslike bestuur aan sodanige bestuur 'n gedetailleerde skema, volledig met planne, deursnee en spesifikasies, opgestel deur 'n siviele ingenieur wat deur die plaaslike bestuur goedgekeur is, vir die opgaar en afvoer van stormwater deur die hele dorp deur middel van behoorlike aangelegde werke en vir die aanlé, teermacadamisering, beranding en kanalisering van die strate daarin, tesame met die verskaffing van sodanige keermure as wat die plaaslike bestuur nodig ag, vir goedkeuring voorlé.
- (b) Die skema vermeld in (a) hierbo, moet die roete en helling aandui deur middel waarvan elke erf toegang tot die aangrensende straat verkry.
- (c) Die dorpseienaar moet, wanneer die plaaslike bestuur dit vereis, die goedgekeurde skema op eie koste namens en tot bevrediging van die plaaslike bestuur, onder toesig van 'n siviele ingenieur deur die plaaslike bestuur goedgekeur, uitvoer.
- (d) Die dorpseienaar is verantwoordelik vir die instandhouding van die strate tot bevrediging van die plaaslike bestuur totdat die strate ooreenkomstig sub-klousule (c) gebou is.
- (e) Indien die dorpseienaar versuim om aan die bepalings van sub-klousules (a), (b), (c) of (d) te voldoen, is die plaaslike bestuur geregtig om die werk op koste van die dorpseienaar te doen.

(4) WATER EN RIOLERING

Die dorpseienaar sal 'n goedgekeurde professionele ingenieur aanstel wie verantwoordelik sal wees vir die ontwerp en konstruksie van die watervoorsiening en rioleringstelsels in ooreenstemming met die volgende dokumente:

- (a) Die Ordonnansie op Dorpsbeplanning en Dorpe, 1986 (Ordonnansie 15 van 1986).

- (b) "Riglyne vir die Voorsiening van Ingenieursdienste in Residensiële Dorpsgebiede (Departement van Gemeenskapsontwikkeling, 1983)", soos van tyd tot tyd gewysig.
- (c) Voormalige Randburg Raadsbesluit Nr A10023 gedateer 30 April 1986.

(5) ELEKTRISITEIT

Waar privaat kontrakteurs die elektrisiteitsinstallasie doen, moet die ontwikkelaar 'n professionele ingenieur aanstel wat verantwoordelik sal wees vir die ontwerp en konstruksie van die elektrisiteitsverspreiding- en retikulasiestelsel sodra die krag aansluiting 800 kVA oorskry of waar 'n medium spanning installasie deel vorm van die retikulasiestelsel. Die elektriese installasie moet in ooreenstemming met die volgende gedoen word:

- (a) Die Ordonnansie op Dorpsbeplanning en Dorpe, 1986 (Ordonnansie 15 van 1986).
- (b) SABS Kode 0142 soos van tyd tot tyd gewysig.
- (c) "Riglyne vir die Voorsiening van Ingenieurs- dienste in Residensiële Dorpsgebiede (Departement van Gemeenskapsontwikkeling, 1983)" soos van tyd tot tyd gewysig.

(6) TOEGANG

Geen direkte toegang tot of uitgang vanuit die erwe in die dorp sal langs Goodwoodweg of Newmarketstraat toegelaat word nie.

(7) BESKIKKING OOR BESTAANDE TITELVOORWAARDES

Alle erwe moet onderworpe gemaak word aan bestaande voorwaardes en serwitute, indien enige, met inbegrip van die voorbehoud van die regte op minerale.

(8) SLOPING VAN GEBOUE EN STRUKTURE

Die dorpseienaar moet op eie koste alle bestaande geboue en strukture wat binne boulynreserwes, kantruimtes of oor gemeenskaplike grense geleë is, laat sloop tot bevrediging van die plaaslike bestuur wanneer die plaaslike bestuur dit vereis.

(9) VOORSIENING EN INSTALLERING VAN DIENSTE

Die dorpseienaar moet die nodige reëlings met die plaaslike bestuur tref vir die voorsiening en installering van water, elektrisiteit en sanitêre dienste asook die konstruksie van strate en stormwaterdreinerings in die dorp.

(10) VERPLIGTINGE TEN OPSIGTE VAN DIENSTE EN BEPERKING BETREFFENDE DIE VERVREEMDING VAN ERWE

Die dorpseienaar moet binne sodanige tydperk as wat die plaaslike bestuur mag bepaal, sy verpligtinge met betrekking tot die voorsiening van water, elektrisiteit en sanitêre dienste asook die konstruksie van paaie en stormwaterdreinerings en die installering van die stelsels daarvoor, soos vooraf ooreengekom tussen die dorpseienaar en die plaaslike bestuur, nakom. Erwe mag nie vervreem of oorgedra word in die naam van 'n koper alvorens die plaaslike bestuur bevestig het dat voldoende waarborge/kontantbydraes ten opsigte van die voorsiening van dienste deur die dorpseienaar aan die plaaslike bestuur gelewer of betaal is nie.

2. TITELVOORWAARDES

Die erwe hieronder genoem is onderworpe aan die voorwaardes soos aangedui deur die plaaslike bestuur ingevolge die bepalings van die Ordonnansie op Dorpsbeplanning en Dorpe, 1986.

(1) ALLE ERWE (BEHALWE ERF 84)

- (a) Elke erf is onderworpe aan 'n serwituut 2 m breed, ten gunste van die plaaslike bestuur, vir riolerings- en ander munisipale doeleindes, langs enige twee grense, uitgesonderd 'n straatgrens en, in die geval van 'n pypsteelerf, 'n addisionele serwituut vir munisipale doeleindes 2 m breed oor die toegangsgedeelte van die erf, indien en wanneer verlang deur die plaaslike bestuur. Met dien verstande dat die plaaslike bestuur van enige sodanige serwituut mag afsien.
- (b) Geen gebou of ander struktuur mag binne die voornoemde serwituutgebied opgerig word nie en geen grootwortelbome mag binne die gebied van sodanige serwituut of binne 2 m daarvan, geplant word nie.
- (c) Die plaaslike bestuur is geregtig om enige materiaal wat deur hom uitgegrawe word tydens die aanleg, onderhoud of verwydering van sodanige rioolhoofpypleidings, en ander werke wat hy volgens goeë dunnke noodsaaklik ag, tydelik te plaas op die grond wat aan die voornoemde serwituut grens en voorts sal die plaaslike bestuur geregtig wees tot redelike toegang tot genoemde grond vir die voornoemde doel, onderworpe daaraan dat die plaaslike bestuur enige skade vergoed wat gedurende die aanleg, onderhoud of verwydering van sodanige rioolhoofpypleiding en ander werke veroorsaak word.
- (d) Die erwe in die dorpsgebied is geleë in 'n area waar grondtoestande ernstige skade aan geboue en strukture kan aanrig. Ten einde sodanige skade te beperk, moet fundamente en ander strukturele elemente van die geboue en strukture deur 'n bevoegde professionele ingenieur ontwerp en onder sy toesig opgerig word, tensy aan die plaaslike bestuur bewys kan word dat sodanige maatreëls onnodig is of dat dieselfde doel op ander meer effektiewe wyses bereik kan word.

(2) ALLE ERWE

Alle erwe is geregtig op 'n serwituut van reg-van-weg oor Erf 249 Hoogland Uitbreiding 22.

(3) ERF 71

Die erf is onderworpe aan serwitute vir elektriese doeleindes ten gunste van die plaaslike bestuur, soos aangedui op die Algemene Plan.

(4) ERF 84

Die hele erf is onderworpe aan 'n serwituut vir munisipale doeleindes ten gunste van die plaaslike bestuur, soos aangedui op die Algemene Plan.

P. Moloji
Stadsbestuurder
Kennisgewing 861/02
September 2002

LOCAL AUTHORITY NOTICE 1471**AMENDMENT SCHEME R0069**

The City of Johannesburg herewith in terms of the provisions of section 125(1)(a) of the Town Planning and Townships Ordinance No 15 of 1986, declares that he has approved an amendment scheme being an amendment of the Randburg Town Planning Scheme, 1976, comprising the same land as included in the township of Hoogland Extension 12.

Map 3 and the scheme clauses of the amendment scheme are filed with the Executive Director: Development Planning, Transportation and Environment: City of Johannesburg and are open for inspection at all reasonable times.

This amendment is known as Amendment Scheme R0069.

P. Molo
City Manager
Notice 862/02
September 2002.

PLAASLIKE BESTUURSKENNISGEWING 1471**WYSIGINGSKEMA R0069**

Die Stad van Johannesburg verklaar hiermee ingevolge die bepalings van artikel 125(1)(a) van die Ordonnansie op Dorpsbeplanning en Dorpe Nr 15 van 1986, dat hy 'n wysigingskema synde 'n wysiging van die Randburg Dorpsbeplanningskema, 1976, wat uit dieselfde grond as die dorp Hoogland Uitbreiding 12 bestaan, goedgekeur het.

Kaart 3 en die skemaklousules van die wysigingskema word in bewaring gehou deur die Uitvoerende Direkteur: Ontwikkelingsbeplanning, Vervoer en Omgewing: Stad van Johannesburg en is beskikbaar vir inspeksie op alle redelike tye.

Hierdie wysiging staan bekend as Wysigingskema R0069.

P. Molo
Stadsbestuurder
Kennisgewing 862/02
September 2002.

LOCAL AUTHORITY NOTICE 1472**DECLARATION AS AN APPROVED TOWNSHIP**

In terms of section 103 of the Town Planning and Townships Ordinance, 1986 (Ordinance 15 of 1986), the City of Johannesburg declares Hoogland Extension 22 to be an approved township subject to the conditions set out in the Schedule hereto.

SCHEDULE

STATEMENT OF THE CONDITIONS UNDER WHICH THE APPLICATION MADE BY NEWMARKET DEVELOPMENTS (NORTH RIDING) (PTY) LTD (HEREINAFTER REFERRED TO AS THE APPLICANT/TOWNSHIP OWNER) UNDER THE PROVISIONS OF CHAPTER 3 OF THE TOWN PLANNING AND TOWNSHIPS ORDINANCE, 1986 (ORDINANCE 15 OF 1986), FOR PERMISSION TO ESTABLISH A TOWNSHIP ON PORTION 347 (A PORTION OF PORTION 2) OF THE FARM OLIEVENHOUTPOORT 196 IQ HAS BEEN GRANTED

1. CONDITIONS OF ESTABLISHMENT**(1) NAME**

The name of the township shall be Hoogland Extension 22.

(2) DESIGN

The township shall consist of erven and a street as indicated on General Plan S.G. No. 4256/2001.

(3) STORMWATER DRAINAGE AND STREET CONSTRUCTION

- (a) The township owner shall on request by the local authority submit to such authority for its approval a detailed scheme complete with plans, sections and specifications, prepared by a civil engineer approved by the local authority, for the collection and disposal of stormwater throughout the township by means of properly constructed works and for the construction, tarmacadamising, kerbing and channelling of the streets therein together with the provision of such retaining walls as may be considered necessary by the local authority.
- (b) The scheme referred to in (a) shall indicate the route and gradient by which each erf gains access to the street on which it abuts.
- (c) The township owner shall, when required by the local authority to do so, carry out the approved scheme at his own expense on behalf and to the satisfaction of the local authority under the supervision of a civil engineer approved by the local authority.
- (d) The township owner shall be responsible for the maintenance of the streets to the satisfaction of the local authority until the streets have been constructed as set out in sub-clause (c).
- (e) Should the township owner fail to comply with the provisions of sub-clauses (a), (b), (c) or (d) hereof, the local authority shall be entitled to do the work at the cost of the township owner.

(4) WATER AND SEWERAGE

The township owner shall appoint an approved professional engineer who shall be responsible for the design and construction of the water supply and sewerage reticulation systems in accordance with the following documents:

- (a) The Town Planning and Townships Ordinance, 1986 (Ordinance 15 of 1986).

- (b) "Guidelines for the Provision of Engineering Services in Residential Townships (Department of Community Development 1983)", as revised from time to time.
- (c) Former Randburg Council Resolution No A10023 dated 30 April 1986.

(5) **ELECTRICITY**

Where private contractors do the electrical installation, the developer shall appoint a professional engineer who shall be responsible for the design and construction of the electricity distribution and reticulation system once the power connection exceeds 800 kVA or where a medium voltage installation forms part of the reticulation system. The electrical installation shall be done in accordance with the following:

- (a) The Town Planning and Townships Ordinance, 1986.
- (b) SABS 0142 as revised from time to time.
- (c) "Guidelines for the Provision of Engineering Services in Residential Townships (Department of Community Development, 1983)", as revised from time to time.

(6) **PROVINCIAL ROADS**

- (a) Should the development of the township not been completed within 10 years from 9 March 1998, the application shall be resubmitted to the Department of Transport and Public Works (Gauteng Provincial Government) for reconsideration.
- (b) If however, before the expiry date of the mentioned period, circumstances change in such a way that roads and/or PWV routes under the control of the Premier-in-Executive Council are affected by the proposed layout of the township, the applicant shall resubmit the application for the purpose of fulfilment of the requirements of the controlling authority in terms of the provisions of Section 11 of Act 21 of 1940, as amended.

(7) **DISPOSAL OF EXISTING CONDITIONS OF TITLE**

All erven shall be made subject to existing conditions and servitudes, if any, including the reservation of rights to minerals.

(8) **DEMOLITION OF BUILDINGS AND STRUCTURES**

The township owner shall at his own expense cause all existing buildings and structures situated within the building line reserves, side spaces or over common boundaries to be demolished to the satisfaction of the local authority when required by the local authority to do so.

(9) **PROVISION AND INSTALLATION OF SERVICES**

The township owner shall make the necessary arrangements with the local authority for the provision and installation of water, electricity and sanitation as well as the construction of roads and stormwater drainage in the township.

(10) **OBLIGATIONS WITH REGARD TO SERVICES AND RESTRICTION REGARDING THE ALIENATION OF ERVEN**

The township owner shall within such period as the local authority may determine,

fulfil his obligations in respect of the provision of water, electricity and sanitary services as well as the construction of roads and stormwater drainage and the installation of systems therefore as previously agreed upon between the township owner and the local authority. Erven may not be alienated or be transferred into the name of a purchaser prior to the local authority certifying that sufficient guarantees/cash contributions in respect of the supply of services by the township owner have been submitted or paid to the said local authority.

2. CONDITIONS OF TITLE

The erven mentioned hereunder shall be subject to the conditions as indicated imposed by the local authority in terms of the provisions of the Town Planning and Townships Ordinance, 1986.

(1) ALL ERVEN (EXCEPT ERF 249)

- (a) Each erf is subject to a servitude, 2 m wide, in favour of the local authority, for sewerage and other municipal purposes, along any two boundaries other than a street boundary and in the case of a panhandle erf, an additional servitude for municipal purposes 2 m wide across the access portion of the erf, if and when required by the local authority: Provided that the local authority may dispense with any such servitude.
- (b) No building or other structure shall be erected within the aforesaid servitude area and no large-rooted trees shall be planted within the area of such servitude or within 2 m thereof.
- (c) The local authority shall be entitled to deposit temporarily on the land adjoining the aforesaid servitude such material as may be excavated by it or removal of such sewerage mains and other works as it, in its discretion may deem necessary and shall further be entitled to reasonable access to the said land for the aforesaid purpose subject to any damage done during the process of the construction, maintenance or removal of such sewerage mains and other works being made good by the local authority.
- (d) The erven in the township lie in an area with soil conditions that can cause serious damage to buildings and structures. In order to limit such damage, foundations and other structural elements of the buildings and structures must be designed by a competent professional engineer and erected under his supervision unless it can be proved to the local authority that such measures are unnecessary or that the same purpose can be achieved by other more effective means.

(2) ERF 243

The erf is subject to a 4m X 3m servitude for electrical purposes in favour of the local authority as indicated on the General Plan.

(3) ERF 244

The erf is subject to a 4m X 3m servitude for electrical purposes in favour of the local authority as indicated on the General Plan.

(4) ERF 245

The erf is subject to a 2,00m wide sewer servitude, in favour of the local authority, as indicated on the General Plan.

(5) ERF 249

The entire erf is subject to a servitude for municipal purposes in favour of the local authority as indicated on the General Plan.

P. Molo
City Manager
Notice 863/02
September 2002.

PLAASLIKE BESTUURSKENNISGEWING 1472

VERKLARING TOT 'N GOEDGEKEURDE DORP

Ingevolge artikel 103 van die Ordonnansie op Dorpsbeplanning en Dorpe, 1986 (Ordonnansie 15 van 1986), verklaar die Stad van Johannesburg hiermee die dorp Hoogland Uitbreiding 22 tot 'n goedgekeurde dorp onderworpe aan die voorwaardes uiteengesit in die bygaande Bylae.

BYLAE

VERKLARING VAN VOORWAARDES WAAROP DIE AANSOEK GEDOEN DEUR NEWMARKET DEVELOPMENTS (NORTH RIDING) (EDMS) BPK (HIERNA GENOEM DIE AANSOEKDOENER / DORPSEIENAAR) INGEVOLGE DIE BEPALINGS VAN HOOFSTUK 3 VAN DIE ORDONNANSIE OP DORPSBEPLANNING EN DORPE, 1986 (ORDONNANSIE 15 VAN 1986), OM TOESTEMMING OM 'N DORP TE STIG OP GEDEELTE 347 ('N GEDEELTE VAN GEDEELTE 2) VAN DIE PLAAS OLIEVENHOUTPOORT 196 IQ TOEGESTAAN IS

1. STIGTINGSVOORWAARDES

(1) NAAM

Die naam van die dorp is Hoogland Uitbreiding 22.

(2) ONTWERP

Die dorp bestaan uit erwe en 'n straat soos aangedui op Algemene Plan LG Nr 4256/2001.

(3) STORMWATERDREINERING EN STRAATBOU

- (a) Die dorpseienaar moet op versoek van die plaaslike bestuur aan sodanige bestuur 'n gedetailleerde skema, volledig met planne, deursnee en spesifikasies, opgestel deur 'n siviele ingenieur wat deur die plaaslike bestuur goedgekeur is, vir die opgaar en afvoer van stormwater deur die hele dorp deur middel van behoorlike aangelegde werke en vir die aanlê, teermacadamisering, beranding en kanalisering van die strate daarin, tesame met die verskaffing van sodanige keermure as wat die plaaslike

bestuur nodig ag, vir goedkeuring voorlê.

- (b) Die skema vermeld in (a) hierbo, moet die roete en helling aandui deur middel waarvan elke erf toegang tot die aangrensende straat verkry.
- (c) Die dorpseienaar moet, wanneer die plaaslike bestuur dit vereis, die goedgekeurde skema op eie koste namens en tot bevrediging van die plaaslike bestuur, onder toesig van 'n siviele ingenieur deur die plaaslike bestuur goedgekeur, uitvoer.
- (d) Die dorpseienaar is verantwoordelik vir die instandhouding van die strate tot bevrediging van die plaaslike bestuur totdat die strate ooreenkomstig sub-klousule (c) gebou is.
- (e) Indien die dorpseienaar versuim om aan die bepalings van sub-klousules (a), (b), (c) of (d) te voldoen, is die plaaslike bestuur geregtig om die werk op koste van die dorpseienaar te doen.

(4) WATER EN RIOLERING

Die dorpseienaar sal 'n goedgekeurde professionele ingenieur aanstel wie verantwoordelik sal wees vir die ontwerp en konstruksie van die watervoorsiening en rioleringsstelsels in ooreenstemming met die volgende dokumente:

- (a) Die Ordonnansie op Dorpsbeplanning en Dorpe, 1986 (Ordonnansie 15 van 1986).
- (b) "Riglyne vir die Voorsiening van Ingenieursdienste in Residensiële Dorpsgebiede (Departement van Gemeenskapsontwikkeling, 1983)", soos van tyd tot tyd gewysig.
- (c) Voormalige Randburg Raadsbesluit Nr A10023 gedateer 30 April 1986.

(5) ELEKTRISITEIT

Waar privaat kontrakteurs die elektrisiteitsinstallasie doen, moet die ontwikkelaar 'n professionele ingenieur aanstel wat verantwoordelik sal wees vir die ontwerp en konstruksie van die elektrisiteitsverspreiding- en retikulasiestelsel sodra die kragaanluiting 800 kVA oorskry of waar 'n medium spanning installasie deel vorm van die retikulasiestelsel. Die elektriese installasie moet in ooreenstemming met die volgende gedoen word:

- (a) Die Ordonnansie op Dorpsbeplanning en Dorpe, 1986 (Ordonnansie 15 van 1986).
- (b) SABS Kode 0142 soos van tyd tot tyd gewysig.
- (c) "Riglyne vir die Voorsiening van Ingenieurs- dienste in Residensiële Dorpsgebiede (Departement van Gemeenskapsontwikkeling, 1983)" soos van tyd tot tyd gewysig.

(6) PROVINSIALE PAAIE

- (a) Indien die ontwikkeling van die dorpsgebied nie binne 10 jaar vanaf 9 Maart 1998 voltooi word nie, moet die aansoek heringedien word by die Departement van Vervoer en Publieke Werke (Gauteng Provinsiale Regering) vir heroorweging.
- (b) Indien omstandighede egter, voor die verstryking van die gemelde tydperk, tot so 'n mate verander dat paaie en/of PWV roetes onder die beheer van die Premier-in -Uitvoerende Raad, deur die beoogde uitleg van die dorpsgebied geraak word, moet die applikant die aansoek herindien vir doeleindes van die nakoming van die vereistes van die beherende liggaam in gevolge die bepalings van Artikel 11 van Wet 21 van 1940, soos gewysig.

(7) **BESKIKKING OOR BESTAANDE TITELVOORWAARDES**

Alle erwe moet onderworpe gemaak word aan bestaande voorwaardes en serwitute, indien enige, met inbegrip van die voorbehoud van die regte op minerale.

(8) **SLOPING VAN GEBOUE EN STRUKTURE**

Die dorpseienaar moet op eie koste alle bestaande geboue en strukture wat binne boulynreserwes, kantruimtes of oor gemeenskaplike grense geleë is, laat sloop tot bevrediging van die plaaslike bestuur wanneer die plaaslike bestuur dit vereis.

(9) **VOORSIENING EN INSTALLERING VAN DIENSTE**

Die dorpseienaar moet die nodige reëlings met die plaaslike bestuur tref vir die voorsiening en installering van water, elektrisiteit en sanitêre dienste asook die konstruksie van strate en stormwaterdreinerings in die dorp.

(10) **VERPLIGTINGE TEN OPSIGTE VAN DIENSTE EN BEPERKING BETREFFENDE DIE VERVREEMDING VAN ERWE**

Die dorpseienaar moet binne sodanige tydperk as wat die plaaslike bestuur mag bepaal, sy verpligtinge met betrekking tot die voorsiening van water, elektrisiteit en sanitêre dienste asook die konstruksie van paaie en stormwaterdreinerings en die installering van die stelsels daarvoor, soos vooraf ooreengekom tussen die dorpseienaar en die plaaslike bestuur, nakom. Erwe mag nie vervreem of oorgedra word in die naam van 'n koper alvorens die plaaslike bestuur bevestig het dat voldoende waarborge/kontantbydraes ten opsigte van die voorsiening van dienste deur die dorpseienaar aan die plaaslike bestuur gelewer of betaal is nie.

2. TITELVOORWAARDES

Die erwe hieronder genoem is onderworpe aan die voorwaardes soos aangedui deur die plaaslike bestuur ingevolge die bepalings van die Ordonnansie op Dorpsbeplanning en Dorpe, 1986.

(1) **ALLE ERWE (BEHALWE ERF 249)**

- (a) Elke erf is onderworpe aan 'n serwituut 2 m breed, ten gunste van die plaaslike bestuur, vir riolerings- en ander munisipale doeleindes, langs enige twee grense, uitgesonderd 'n straatgrens en, in die geval van 'n pypsteelerf, 'n addisionele serwituut vir munisipale doeleindes 2 m breed oor die toegangsgedeelte van die erf, indien en wanneer verlang deur die plaaslike bestuur: Met dien verstande dat die plaaslike bestuur van enige sodanige serwituut mag afsien.
- (b) Geen gebou of ander struktuur mag binne die voornoemde serwituutgebied opgerig word nie en geen grootwortelbome mag binne die gebied van sodanige serwituut of binne 2 m daarvan, geplant word nie.
- (c) Die plaaslike bestuur is geregtig om enige materiaal wat deur hom uitgegrawe word tydens die aanleg, onderhoud of verwydering van sodanige rioolhoofpypleiding, en ander werke wat hy volgens goedgekeurde noodsaaklik ag, tydelik te plaas op die grond wat aan die voornoemde serwituut grens en voorts sal die plaaslike bestuur geregtig wees tot redelike toegang tot genoemde grond vir die voornoemde doel, onderworpe daaraan dat die plaaslike bestuur enige skade vergoed wat

gedurende die aanleg, onderhoud of verwydering van sodanige rioolhoofpyleiding en ander werke veroorsaak word.

- (d) Die erwe in die dorpsgebied is geleë in 'n area waar grondtoestande ernstige skade aan geboue en strukture kan aanrig. Ten einde sodanige skade te beperk, moet fundamente en ander strukturele elemente van die geboue en strukture deur 'n bevoegde professionele ingenieur ontwerp en onder sy toesig opgerig word, tensy aan die plaaslike bestuur bewys kan word dat sodanige maatreëls onnodig is of dat dieselfde doel op ander meer effektiewe wyses bereik kan word.

(2) ERF 243

Die erf is onderworpe aan 'n 4m X 3m serwituut vir elektriese doeleindes ten gunste van die plaaslike bestuur soos aangedui op die Algemene Plan.

(3) ERF 244

Die erf is onderworpe aan 'n 4m X 3m serwituut vir elektriese doeleindes ten gunste van die plaaslike bestuur soos aangedui op die Algemene Plan.

(4) ERF 245

Die erf is onderworpe aan 'n 2,00m breë rioolserwituut ten gunste van die plaaslike bestuur soos aangedui op die Algemene Plan.

(5) ERF 249

Die hele erf is onderworpe aan 'n serwituut vir munisipale doeleindes ten gunste van die plaaslike bestuur, soos aangedui op die Algemene Plan.

P. Moloi
Stadsbestuurder
Kennisgewing 863/02
September 2002

LOCAL AUTHORITY NOTICE 1473

AMENDMENT SCHEME R0070

The City of Johannesburg herewith in terms of the provisions of section 125(1)(a) of the Town Planning and Townships Ordinance No 15 of 1986, declares that he has approved an amendment scheme being an amendment of the Randburg Town Planning Scheme, 1976, comprising the same land as included in the township of Hoogland Extension 22.

Map 3 and the scheme clauses of the amendment scheme are filed with the Executive Director: Development Planning, Transportation and Environment: City of Johannesburg and are open for inspection at all reasonable times.

This amendment is known as Amendment Scheme R0070.

P. Moloi
City Manager
Notice 864/02
September 2002.

PLAASLIKE BESTUURSKENNISGEWING 1473**WYSIGINGSKEMA R0070**

Die Stad van Johannesburg verklaar hiermee ingevolge die bepalings van artikel 125(1)(a) van die Ordonnansie op Dorpsbeplanning en Dorpe Nr 15 van 1986, dat hy 'n wysigingskema synde 'n wysiging van die Randburg Dorpsbeplanningskema, 1976, wat uit dieselfde grond as die dorp Hoogland Uitbreiding 22 bestaan, goedgekeur het.

Kaart 3 en die skemaklousules van die wysigingskema word in bewaring gehou deur die Uitvoerende Direkteur: Ontwikkelingsbeplanning, Vervoer en Omgewing: Stad van Johannesburg en is beskikbaar vir inspeksie op alle redelike tye.

Hierdie wysiging staan bekend as Wysigingskema R0070.

P. Molo
Stadsbestuurder
Kennisgewing 864/02
September 2002.

Dog ate your Gazette? ... read it online



www.SA Gazettes.co.za
.....

A new information Portal keeping you up to date with news, legislation, the Parliamentary programme and which is the largest pool of SA Gazette information available on the Web.

- Easily accessible through the www!
 - Government Gazettes - from January 1994
 - Compilations of all Indexes pertaining to the past week's Government Gazettes
 - All Provincial Gazettes - from September 1995
 - Parliamentary Bills - as of January 1999
- Available in full-text, with keyword searching
- Sabinet Online scans, formats, edits and organize information for you. Diagrams and forms included as images.
- No stacks of printed gazettes - all on computer. Think of the storage space you save.
- Offers Bill Tracker - complementing the SA Gazettes products.

For easy electronic access to full-text gazette info, subscribe to the SA Gazettes from Sabinet Online. Please visit us at www.sagazettes.co.za

Sabinet
 *Online*

IMPORTANT NOTICE

The
Gauteng Provincial Gazette Function
 will be transferred to the
Government Printer in Pretoria
 as from 2nd January 2002

NEW PARTICULARS ARE AS FOLLOWS:

Physical address:

Government Printing Works
 149 Bosman Street
 Pretoria

Postal address:

Private Bag X85
 Pretoria
 0001

New contact persons: Awie van Zyl Tel.: (012) 334-4523
 Mrs H. Wolmarans Tel.: (012) 334-4591

Fax number: (012) 323-8805

E-mail address: awvanzyl@print.pwv.gov.za

Contact persons for subscribers:

Mrs S. M. Milanzi Tel.: (012) 334-4734
 Mrs J. Wehmeyer Tel.: (012) 334-4753
 Fax.: (012) 323-9574

This phase-in period is to commence from **November 2001** (suggest date of advert) and notice comes into operation as from **2 January 2002**.

Subscribers and all other stakeholders are advised to send their advertisements directly to the **Government Printing Works**, two weeks before the 2nd January 2002.

*In future, adverts have to be paid in advance
 before being published in the Gazette.*

HENNIE MALAN

Director: Financial Management
 Office of the Premier (Gauteng)



*Looking for back copies and out of print issues of
the Government Gazette and Provincial Gazettes?*

The National Library of SA has them!

Let us make your day with the information you need ...

National Library of SA, Pretoria Division
PO Box 397
0001 PRETORIA
Tel.:(012) 321-8931, Fax: (012) 325-5984
E-mail: infodesk@nlsa.ac.za



*Soek u ou kopieë en uit druk uitgawes van die
Staatskoerant en Provinsiale Koerante?*







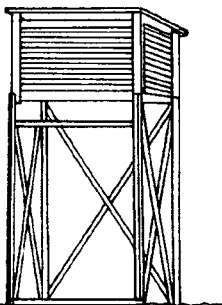
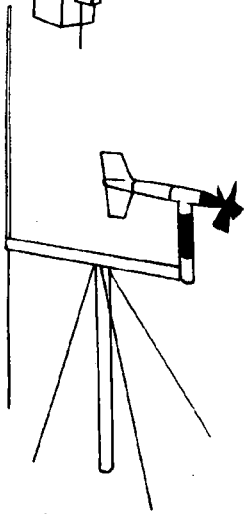

Die Nasionale Biblioteek van SA het hulle!

Met ons hoef u nie te sukkel om inligting te bekom nie ...


Nasionale Biblioteek van SA, Pretoria Divisie
Posbus 397
0001 PRETORIA
Tel.:(012) 321-8931, Faks: (012) 325-5984
E-pos: infodesk@nlsa.ac.za

SA WEATHER BUREAU SA WEERBURO

W
E
A
T
H
E
R
·
S
E
R
V
I
C
E
S
·
W
E
E
R
D
I
E
N
S
T
E



Wetlands are wonderlands!



Department of Environmental Affairs and Tourism

THE WEATHER BUREAU HELPS FARMERS TO PLAN THEIR CROP



THE WEATHER BUREAU: DEPARTMENT OF ENVIRONMENTAL AFFAIRS & TOURISM
DIE WEERBURO: DEPARTEMENT VAN OMGEWINGSAKE EN TOERISME

