


Copy

**THE PROVINCE OF  
GAUTENG**



**DIE PROVINSIE  
GAUTENG**

**Provincial Gazette Extraordinary  
Buitengewone Provinsiale Koerant**

Selling price • Verkoopprijs: **R2,50**  
Other countries • Buitelands: **R3,25**


Vol. 8

PRETORIA, 9 DECEMBER  
DESEMBER 2002

**No. 425**

**We all have the power to prevent AIDS**

AIDS  
affects  
us all



A  
new  
struggle

Prevention is the cure

**AIDS  
HELPLINE**

**0800 012 322**

DEPARTMENT OF HEALTH



9771682452005

02425

---



---

## CONTENTS

| <i>No.</i>                     | <i>Page<br/>No.</i>  | <i>Gazette<br/>No.</i> |
|--------------------------------|--|------------------------|
| <b>LOCAL AUTHORITY NOTICES</b> |  |                        |
| 1963                           | Town-planning and Townships Ordinance (15/1986): Declaration as an approved township: Darrenwood Extension 8 ..... | 3 425                  |
| 1964                           | do.: Amendment Scheme 04-0719 .....  | 11 425                 |

---



---



---

## LOCAL AUTHORITY NOTICES

---

### LOCAL AUTHORITY NOTICE 1963

#### DECLARATION AS AN APPROVED TOWNSHIP

In terms of section 103 of the Town Planning and Townships Ordinance, 1986 (Ordinance 15 of 1986), the City of Johannesburg declares Darrenwood Extension 8 to be an approved township subject to the conditions set out in the Schedule hereto.

#### SCHEDULE

**STATEMENT OF THE CONDITIONS UNDER WHICH THE APPLICATION MADE BY STONEMILL OFFICE PARK (PTY) LTD (HEREINAFTER REFERRED TO AS THE APPLICANT/ TOWNSHIP OWNER) UNDER THE PROVISIONS OF CHAPTER 3 OF THE TOWN PLANNING AND TOWNSHIPS ORDINANCE, 1986 (ORDINANCE 15 OF 1986), FOR PERMISSION TO ESTABLISH A TOWNSHIP ON PORTION 309 OF THE FARM KLIPFONTEIN 203 IQ HAS BEEN GRANTED**

**1. CONDITIONS OF ESTABLISHMENT****(1) NAME**

The name of the township shall be Darrenwood Extension 8.

**(2) DESIGN**

The township shall consist of erven and streets as indicated on General Plan S.G. No 9106/2000.

**(3) STORMWATER DRAINAGE AND STREET CONSTRUCTION**

- (a) The township owner shall on request by the local authority submit to such authority for its approval a detailed scheme complete with plans, sections and specifications, prepared by a civil engineer approved by the local authority, for the collection and disposal of stormwater throughout the township by means of properly constructed works and for the construction, tarmacadamising, kerbing and channelling of the streets therein together with the provision of such retaining walls as may be considered necessary by the local authority.
- (b) The scheme referred to in (a) shall indicate the route and gradient by which each erf gains access to the street on which it abuts.
- (c) The township owner shall, when required by the local authority to do so, carry out the approved scheme at his own expense on behalf and to the satisfaction of the local authority under the supervision of a civil engineer approved by the local authority.
- (d) The township owner shall be responsible for the maintenance of the streets to the satisfaction of the local authority until the streets have been constructed as set out in sub-clause (c).
- (e) Should the township owner fail to comply with the provisions of sub-clauses (a), (b) (c) or (d) hereof, the local authority shall be entitled to do the work at the cost of the township owner.

**(4) WATER AND SEWERAGE**

The township owner shall appoint an approved professional engineer who shall be responsible for the design and construction of the water supply and sewerage reticulation systems in accordance with the following documents:

- (a) The Town Planning and Townships Ordinance, 1986 (Ordinance 15 of 1986);
- (b) "Guidelines for the Provision of Engineering Services in Residential Townships (Department of Community Development, 1983)", as revised from time to time.
- (c) Former Randburg Council Resolution No A10023 dated 30 April 1986.

**(5) ELECTRICITY**

Where private contractors do the electrical installation, the township owner shall appoint a professional engineer who shall be responsible for the design and construction of the electricity distribution and reticulation system once the power connection exceeds 800 kVA or where medium voltage installation forms part of the reticulation system. The electrical installation shall be done in accordance with the following:

- (a) The Town Planning and Townships Ordinance, 1986.
- (b) "Guidelines for the Provision of Engineering Services in Residential Townships (Department of Community Development, 1983)", as revised from time to time.
- (c) SABS 0142 as revised from time to time.

## (6) DISPOSAL OF EXISTING CONDITIONS OF TITLE

All erven shall be made subject to existing conditions and servitudes, if any, including the reservation of rights to minerals, but excluding the following:

- (a) The following water rights servitudes shall not be carried forward to the erven in the township:

**In respect of the Remainder of Portion 141 (a portion of Portion 86) of the farm Klipfontein 203 IQ:**

1. *A servitude against Portion 87 of the Farm Klipfontein 203, Registration Division I.Q. Province of Gauteng in favour of the Remaining Extent of Portion 86 of the Farm Klipfontein 203 Registration Division I.Q. Province of Gauteng (a portion whereof is hereby being transferred) to lead water during four days in every week, from the Spring marked S2, along the Furrow marked F2 to the Dam marked D1 on the Plan annexed to Deed of Partition Transfer T3656/1929; the said Portion 'A' having the right to the water from the said Spring S2 during the remaining two days in every week.*

- (b) The following servitudes of right of way shall not be carried forward to the erven in the township:

**A. In respect of the Remainder of Portion 141 (a portion of Portion 86) of the farm Klipfontein 203 IQ:**

2. *The above property is entitled to a Servitude of right of way over the Remaining Extent of Portion 86 of the Farm Klipfontein 203, Registration Division I.Q., the Province of Gauteng, Measuring as such 39,2796 (THIRTY NINE comma TWO SEVEN NINE SIX) hectares, as will more fully appear from the figure a.b.c.d. set out in diagram S.G. No. A716/1944 annexed to Deed of Transfer T24620/1944.*
5. *SUBJECT to a servitude of right of way in extent 2825 square metres in favour of the Town Council of Randburg indicated by the figure xyza<sup>1</sup> on diagram S.G. 9100/2000, as will more fully appear from Deed of Servitude K506/1977s registered on 18 February 1977.*

**B. In respect of Portion 144 (a portion of Portion 141) of the farm Klipfontein 203 IQ:**

2. *The above property is entitled to a servitude of right of way over the Remaining Extent of Portion 86 of the Farm Klipfontein 203, Registration Division I.Q., THE PROVINCE OF GAUTENG; Measuring as such 39,2796 (THIRTY NINE comma TWO SEVEN NINE SIX) Hectares as will more fully appear from the figure a, b, c, d set out in diagram S.G. No. A716/44 annexed to Deed of Transfer 24620/1944.*

**C. In respect of Portion 145 (a portion of Portion 141) of the farm Klipfontein 203 IQ:**

2. *The above property is entitled to a servitude of right of way over the Remaining Extent of Portion 86 of the Farm Klipfontein 203, Registration Division I.Q., THE PROVINCE OF GAUTENG; Measuring as such 39,2796 (THIRTY NINE comma TWO SEVEN NINE SIX) Hectares as will more fully appear from the figure a, b, c, d set out in diagram S.G. No. A716/44 annexed to Deed of Transfer 24620/1944.*



## 2. CONDITIONS OF TITLE

The erven mentioned hereunder shall be subject to the conditions as indicated, imposed by the local authority in terms of the provisions of the Town Planning and Townships Ordinance, 1986.

### (1) ALL ERVEN

- (a) Each erf is subject to a servitude, 2 m wide, in favour of the local authority, for sewerage and other municipal purposes, along any two boundaries other than a street boundary and in the case of a panhandle erf, an additional servitude for municipal purposes 2 m wide across the access portion of the erf, if and when required by the local authority: Provided that the local authority may dispense with any such servitude.
- (b) No building or other structure shall be erected within the aforesaid servitude area and no large-rooted trees shall be planted within the area of such servitude or within 2 m thereof.
- (c) The local authority shall be entitled to deposit temporarily on the land adjoining the aforesaid servitude such material as may be excavated by it or removal of such sewerage mains and other works as it, in its discretion may deem necessary and shall further be entitled to reasonable access to the said land for the aforesaid purpose subject to any damage done during the process of the construction, maintenance or removal of such sewerage mains and other works being made good by the local authority.

### (2) ERF 300

- (a) The entire erf is subject to a servitude of right of access in favour of the general public between sunrise and sunset.
- (b) No indigenous tree with a trunk diameter of more than 6 (six) cm, shall be removed from the erf without the written permission from the local authority.
- (c) Only indigenous trees or shrubs shall be planted on the erf.
- (d) Only materials which are, to the satisfaction of the local authority, reasonably reconcilable with the natural environment, shall be used for:
  - (i) the design of façades of buildings to be erected on the erf;
  - (ii) the design of service roads and walkways.
- (e) The maintenance of the erf shall be undertaken by and at the cost of the registered owner and should the latter fail to do so to the reasonable satisfaction of the local authority, the local authority may undertake it at the cost of the owner.
- (f) No development on or any physical change to the erf may take place without the written approval of the local authority.
- (g) No walkway shall be provided on the erf nearer than 3 (three) metres from the full capacity level of the dam except if special measures have been taken to prevent erosion and to protect the bank of the dam.

### (3) ERF 301

- (a) The erf shall not be sub-divided unless the written consent for such sub-division has been obtained from the local authority.
- (b) No indigenous tree with a trunk diameter of more than 6 (six) cm, shall be removed from the erf without the written permission of the local authority.
- (c) Only indigenous trees or shrubs shall be planted on the erven, subject to the written approval of the local authority.
- (d) Only materials which are, to the satisfaction of the local authority, reasonably reconcilable with the natural environment, shall be used for the design of façades of buildings to be erected on the erf.

P. Moloi  
City Manager  
Notice 1041/02  
December 2002

**PLAASLIKE BESTUURSKENNISGEWING 1963****VERKLARING TOT 'N GOEDGEKEURDE DORP**

Ingevolge artikel 103 van die Ordonnansie op Dorpsbeplanning en Dorpe, 1986 (Ordonnansie 15 van 1986), verklaar die Stad van Johannesburg hiermee die dorp Darrenwood Uitbreiding 8 tot 'n goedgekeurde dorp onderworpe aan die voorwaardes uiteengesit in die bygaande Bylae.

**BYLAE**

**VERKLARING VAN VOORWAARDES WAAROP DIE AANSOEK GEDOEN DEUR STONEMILL OFFICE PARK (EDMS) BPK (HIERNA DIE AANSOEKDOENER/ DORPSEIENAAR GENOEM) INGEVOLGE DIE BEPALINGS VAN HOOFSTUK 3 VAN DIE ORDONNANSIE OP DORPSBEPLANNING EN DORPE, 1986 (ORDONNANSIE 15 VAN 1986), OM TOESTEMMING OM 'N DORP TE STIG OP GEDEELTE 309 VAN DIE PLAAS KLIPFONTEIN 203 IQ TOEGESTAAN IS**

**1. STIGTINGSVOORWAARDES****(1) NAAM**

Die naam van die dorp is Darrenwood Uitbreiding 8.

**(2) ONTWERP**

Die dorp bestaan uit erwe en strate soos aangedui op Algemene Plan LG Nr 9106/2000.

**(3) STORMWATERDREINERING EN STRAATBOU**

- (a) Die dorpseienaar moet op versoek van die plaaslike bestuur aan sodanige bestuur 'n gedetailleerde skema, volledig met planne, deursnee en spesifikasies, opgestel deur 'n siviele ingenieur wat deur die plaaslike bestuur goedgekeur is, vir die opgaar en afvoer van stormwater deur die hele dorp deur middel van behoorlike aangelegde werke en vir die aanlê, teermacadamisering, beranding en kanalisering van die strate daarin, tesame met die verskaffing van sodanige keermure as wat die plaaslike bestuur nodig ag, vir goedkeuring voorlê.
- (b) Die skema vermeld in (a) hierbo, moet die roete en helling aandui deur middel waarvan elke erf toegang tot die aangrensende straat verkry.
- (c) Die dorpseienaar moet, wanneer die plaaslike bestuur dit vereis, die goedgekeurde skema op eie koste namens en tot bevrediging van die plaaslike bestuur, onder toesig van 'n siviele ingenieur deur die plaaslike bestuur goedgekeur, uitvoer.
- (d) Die dorpseienaar is verantwoordelik vir die instandhouding van die strate tot bevrediging van die plaaslike bestuur totdat die strate ooreenkomstig sub-klousule (c) gebou is.
- (e) Indien die dorpseienaar versuim om aan die bepalings van sub-klousules (a), (b), (c) of (d) te voldoen, is die plaaslike bestuur geregtig om die werk op koste van die dorpseienaar te doen.

**(4) WATER EN RIOLERING**

Die dorpseienaar sal 'n goedgekeurde professionele ingenieur aanstel wie verantwoordelik sal wees vir die ontwerp en konstruksie van die watervoorsiening en rioleringstelsels in ooreenstemming met die volgende dokumente:

- (a) Die Ordonnansie op Dorpsbeplanning en Dorpe, 1986 (Ordonnansie 15 van 1986).
- (b) "Riglyne vir die Voorsiening van Ingenieursdienste in Residensiële Dorpsgebiede (Departement van Gemeenskapsontwikkeling, 1983)", soos van tyd tot tyd gewysig.
- (c) Voormalige Randburg Raadsbesluit Nr A10023 gedateer 30 April 1986.

## (5) ELEKTRISITEIT

Waar privaat kontrakteurs die elektrisiteits-installasie doen, moet die ontwikkelaar 'n professionele ingenieur aanstel wat verantwoordelik sal wees vir die ontwerp en konstruksie van die elektrisiteitsverspreiding- en retikulasiestelsel sodra die krag aansluiting 800 kVA oorskry of waar 'n medium spanning installasie deel vorm van die reti-kulasieestelsel. Die elektriese installasie moet in ooreenstemming met die volgende gedoen word:

- (a) Die Ordonnansie op Dorpsbeplanning en Dorpe, 1986 (Ordonnansie 15 van 1986).
- (b) "Riglyne vir die Voorsiening van Ingenieursdienste in Residensiële Dorpsgebiede (Departement van Gemeenskapsontwikkeling, 1983)" soos van tyd tot tyd gewysig.
- (c) SABS Kode 0142 soos van tyd tot tyd gewysig.

## (6) BESKIKKING OOR BESTAANDE TITELVOORWAARDES

Alle erwe moet onderworpe gemaak word aan bestaande voorwaardes en servitute, indien enige, met inbegrip van die voorbehoud van die regte op minerale, maar uitgesonderd die volgende:

- (a) Die volgende waterregteservitute sal nie oorgedra word na die erwe in die dorp nie:

**Ten opsigte van die Restant van Gedeelte 141 ('n gedeelte van Gedeelte 86) van die plaas Klipfontein 203 IQ:**

1. *A servitude against Portion 87 of the Farm Klipfontein 203, Registration Division I.Q. Province of Gauteng in favour of the Remaining Extent of Portion 86 of the Farm Klipfontein 203 Registration Division I.Q. Province of Gauteng (a portion whereof is hereby being transferred) to lead water during four days in every week, from the Spring marked S2, along the Furrow marked F2 to the Dam marked D1 on the Plan annexed to Deed of Partition Transfer T3656/1929; the said Portion 'A' having the right to the water from the said Spring S2 during the remaining two days in every week.*

- (b) Die volgende servitute van reg-van-weg sal nie oorgedra word na die erwe in die dorp nie:

**A. Ten opsigte van die Restant van Gedeelte 141 ('n gedeelte van Gedeelte 86) van die plaas Klipfontein 203 IQ:**

2. *The above property is entitled to a Servitude of right of way over the Remaining Extent of Portion 86 of the Farm Klipfontein 203, Registration Division I.Q., the Province of Gauteng, Measuring as such 39,2796 (THIRTY NINE comma TWO SEVEN NINE SIX) hectares, as will more fully appear from the figure a.b.c.d. set out in diagram S.G. No. A716/1944 annexed to Deed of Transfer T24620/1944.*

5. *SUBJECT to a servitude of right of way in extent 2825 square metres in favour of the Town Council of Randburg indicated by the figure xyza' on diagram S.G. 9100/2000, as will more fully appear from Deed of Servitude K506/1977s registered on 18 February 1977.*

**B. Ten opsigte van Gedeelte 144 ('n gedeelte van Gedeelte 141) van die plaas Klipfontein 203 IQ:**

2. *The above property is entitled to a servitude of right of way over the Remaining Extent of Portion 86 of the Farm Klipfontein 203, Registration Division I.Q., THE PROVINCE OF GAUTENG; Measuring as such 39,2796 (THIRTY NINE comma TWO SEVEN NINE SIX) Hectares as will more fully appear from the figure a, b, c, d set out in diagram S.G. No. A716/44 annexed to Deed of Transfer 24620/1944.*



- C Ten opsigte van Gedeelte 145 ('n gedeelte van Gedeelte 141) van die plaas Klipfontein 203 IQ:**
2. *The above property is entitled to a servitude of right of way over the Remaining Extent of Portion 86 of the Farm Klipfontein 203, Registration Division I.Q., THE PROVINCE OF GAUTENG; Measuring as such 39,2796 (THIRTY NINE comma TWO SEVEN NINE SIX) Hectares as will more fully appear from the figure a, b, c, d set out in diagram S.G. No. A716/44 annexed to Deed of Transfer 24620/1944.*
- D. Ten opsigte van Gedeelte 161 ('n gedeelte van Gedeelte 86) van die plaas Klipfontein 203 IQ:**
2. *By Notarial Deed No. K2397/74-S dated 23rd November 1974, and registered on the 4th October 1974, the within mentioned property is subject to a perpetual right of way in favour of the Town Council of Randburg as will more fully appear from reference to the said Notarial Deed and Diagram S.G. No. A3677/70.*
4. *The property hereby transferred is subject to a servitude of right of way in extent 2,1780 hectares in favour of the Town Council of Randburg, indicated by the figure h j k l m n o p q r s t u v w x a ' b ' c ' d ' f ' g ' h ' j ' k ' l ' p ' q ' r ' L on diagram S.G. 9100/2000 annexed to Certificate of Consolidated Title T30927/2001, as will more fully appear from Deed of Servitude K507/1977.*

(7) TOEGANG

Toegang tot en uitgang vanuit die dorp, moet beplan en gekonstrueer word in oorleg met diè van Darrenwood Uitbreidings 5, 6 en 7 en toegang sal beperk word tot Acaciaweg en twee toegangspunte op Republiekweg, tot tevredenheid van die plaaslike bestuur.

(8) SLOPING VAN GEBOUE EN STRUKTURE

Die dorpseienaar moet op eie koste alle bestaande geboue en strukture wat binne boulynreserwes, kantruimtes of oor gemeenskaplike grense geleë is, laat sloop tot bevrediging van die plaaslike bestuur, wanneer die plaaslike bestuur dit vereis.

(9) PROVINSIALE PAAIE

- (a) Indien die ontwikkeling van die dorp nie binne 10 jaar vanaf 1 Mei 1996 voltooi word nie, moet die aansoek heringedien word by die Departement van Vervoer en Publieke Werke (Gauteng Provinsiale Regering) vir heroorweging.
- (b) Indien omstandighede egter voor die verstryking van die gemelde tydperk, tot so 'n mate verander dat paaie en/of PWV roetes onder die beheer van die gemelde Departement, deur die beoogde uitleg van die dorp geraak word, moet die applikant die aansoek herindien vir doeleindes van die nakoming van die vereistes van die beherende liggaam in gevolge die bepalings van Artikel 11 van Wet 21 van 1940, soos gewysig.

(10) VOORSIENING EN INSTALLERING VAN DIENSTE

Die dorpseienaar moet die nodige reëlings met die plaaslike bestuur tref vir die voorsiening en installering van water, elektrisiteit en sanitêre dienste asook die konstruksie van strate en stormwaterdreinerings in die dorp.

(11) VERPLIGTINGE TEN OPSIGTE VAN DIENSTE EN BEPERKING BETREFFENDE DIE VERVREEMDING VAN ERWE

Die dorpseienaar moet binne sodanige tydperk as wat die plaaslike bestuur mag bepaal, sy verpligtinge met betrekking tot die voorsiening van water, elektrisiteit en sanitêre dienste asook die konstruksie van paaie en stormwaterdreinerings en die installering van die stelsels daarvoor, soos vooraf ooreengekom tussen die dorpseienaar en die plaaslike bestuur, nakom. Erwe mag nie vervreem of oorgedra word in die naam van 'n koper alvorens die plaaslike bestuur bevestig het dat voldoende waarborge/kontantbydraes ten opsigte van die voorsiening van dienste deur die dorpseienaar aan die plaaslike bestuur gelewer of betaal is nie.

## 2. TITELVOORWAARDES

Die erwe hieronder genoem is onderworpe aan die voorwaardes soos aangedui deur die plaaslike bestuur ingevolge die bepalings van die Ordonnansie op Dorpsbeplanning en Dorpe, 1986.

### (1) ALLE ERWE

- (a) Elke erf is onderworpe aan 'n serwituut 2 m breed, ten gunste van die plaaslike bestuur, vir riolerings- en ander munisipale doeleindes, langs enige twee grense, uitgesonderd 'n straatgrens en, in die geval van 'n pypsteelerf, 'n addisionele serwituut vir munisipale doeleindes 2 m breed oor die toegangsgedeelte van die erf, indien en wanneer verlang deur die plaaslike bestuur: Met dien verstande dat die plaaslike bestuur van enige sodanige serwituut mag afsien.
- (b) Geen gebou of ander struktuur mag binne die voornoemde serwituutgebied opgerig word nie en geen grootwortelbome mag binne die gebied van sodanige serwituut of binne 2 m daarvan, geplant word nie.
- (c) Die plaaslike bestuur is geregtig om enige materiaal wat deur hom uitgegrawe word tydens die aanleg, onderhoud of verwydering van sodanige rioolhoofpypleidings, en ander werke wat hy volgens goeddunke noodsaaklik ag, tydelik te plaas op die grond wat aan die voornoemde serwituut grens en voorts sal die plaaslike bestuur geregtig wees tot redelike toegang tot genoemde grond vir die voornoemde doel, onderworpe daaraan dat die plaaslike bestuur enige skade vergoed wat gedurende die aanleg, onderhoud of verwydering van sodanige rioolhoofpypleiding en ander werke veroorsaak word.

### (2) ERF 300

- (a) Die hele erf is onderworpe aan 'n serwituut van reg van toegang ten gunste van die algemene publiek, tussen sonsopkoms en sonsondergang.
- (b) Geen inheemse bome met 'n stamdeursnee van meer as 6 (ses) cm, mag vanaf die erf verwyder word, sonder die skriftelike toestemming van die plaaslike bestuur.
- (c) Slegs inheemse bome of struike mag op die erf geplant word.
- (d) Slegs materiale wat tot tevredenheid van die plaaslike bestuur, redelik versoenbaar is met die natuurlike omgewing, mag gebruik word vir:
  - (i) die ontwerp van fasades van geboue wat op die erf opgerig word;
  - (ii) die ontwerp van dienspaaie en wandelpaaie.
- (e) Die instandhouding van die erf sal gedoen word deur en op koste van die gereistreerde eienaar en indien laasgenoemde versuim om dit te doen tot die redelike tevredenheid van die plaaslike bestuur, mag die plaaslike bestuur dit op koste van die eienaar onderneem.
- (f) Geen ontwikkeling op of fisiese verandering aan die erf mag plaasvind sonder die skriftelike goedkeuring van die plaaslike bestuur nie.
- (g) Geen wandelpad mag nader as 3 (drie) meter vanaf die volle kapasiteitsvlak van die dam voorsien word nie, behalwe indien spesiale maatreëls getref is om erosie te voorkom en om die wal van die dam te beskerm.

### (3) ERF 301

- (a) Die erf mag nie onderverdeel word nie, behalwe indien die skriftelike toestemming vir sodanige onderverdeling vanaf die plaaslike bestuur verkry is.
- (b) Geen inheemse bome met 'n stamdeursnee van meer as 6 (ses) cm, mag vanaf die erf verwyder word, sonder die skriftelike toestemming van die plaaslike bestuur.
- (c) Slegs inheemse bome of struike mag op die erf geplant word, onderworpe aan die skriftelike toestemming van die plaaslike bestuur.
- (d) Slegs materiale wat tot tevredenheid van die plaaslike bestuur, redelik versoenbaar is met die natuurlike omgewing, mag gebruik word vir die ontwerp van fasades van geboue wat op die erf opgerig word.

**LOCAL AUTHORITY NOTICE 1964****AMENDMENT SCHEME 04-0719**

The City of Johannesburg herewith in terms of the provisions of section 125(1)(a) of the Town Planning and Townships Ordinance No 15 of 1986, declares that he has approved an amendment scheme being an amendment of the Randburg Town Planning Scheme, 1976, comprising the same land as included in the township of Darrenwood Extension 8.

Map 3 and the scheme clauses of the amendment scheme are filed with the Executive Director: Development Planning, Transportation and Environment: City of Johannesburg and are open for inspection at all reasonable times.

This amendment is known as Amendment Scheme 04-0719.

P. Moloï  
City Manager  
Notice 1042/02  
December 2002.

---

**PLAASLIKE BESTUURSKENNISGEWING 1964****WYSIGINGSKEMA 04-0719**

Die Stad van Johannesburg verklaar hiermee ingevolge die bepalings van artikel 125(1)(a) van die Ordonnansie op Dorpsbeplanning en Dorpe Nr 15 van 1986, dat hy 'n wysigingskema synde 'n wysiging van die Randburg Dorpsbeplanningskema, 1976, wat uit dieselfde grond as die dorp Darrenwood Uitbreiding 8 bestaan, goedgekeur het.

Kaart 3 en die skemaklousules van die wysigingskema word in bewaring gehou deur die Uitvoerende Direkteur: Ontwikkelingsbeplanning, Vervoer en Omgewing: Stad van Johannesburg en is beskikbaar vir inspeksie op alle redelike tye.

Hierdie wysiging staan bekend as Wysigingskema 04-0719.

P. Moloï  
Stadsbestuurder  
Kennisgewing 1042/02  
Desember 2002.

---

# IMPORTANT NOTICE

The  
**Gauteng Provincial Gazette Function**  
will be transferred to the  
**Government Printer** in Pretoria  
as from 2nd January 2002

**NEW PARTICULARS ARE AS FOLLOWS:****Physical address:**

Government Printing Works  
149 Bosman Street  
Pretoria

**Postal address:**

Private Bag X85  
Pretoria  
0001

**New contact persons:** Awie van Zyl Tel.: (012) 334-4523  
Mrs H. Wolmarans Tel.: (012) 334-4591

**Fax number:** (012) 323-8805

**E-mail address:** [awvanzyl@print.pwv.gov.za](mailto:awvanzyl@print.pwv.gov.za)

**Contact persons for subscribers:**

Mrs S. M. Milanzi Tel.: (012) 334-4734

Mrs J. Wehmeyer Tel.: (012) 334-4753

Fax.: (012) 323-9574

This phase-in period is to commence from **November 2001** (suggest date of advert) and notice comes into operation as from **2 January 2002**.

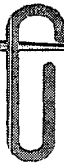
Subscribers and all other stakeholders are advised to send their advertisements directly to the **Government Printing Works**, two weeks before the 2nd January 2002.

*In future, adverts have to be paid in advance  
before being published in the Gazette.*

**HENNIE MALAN**

Director: Financial Management

Office of the Premier (Gauteng)



*Looking for back copies and out of print issues of  
the Government Gazette and Provincial Gazettes?*

## The National Library of SA has them!

Let us make your day with the information you need ...

National Library of SA, Pretoria Division  
PO Box 397  
0001 PRETORIA  
Tel.:(012) 321-8931, Fax: (012) 325-5984  
E-mail: infodesk@nlsa.ac.za



*Soek u ou kopieë en uit druk uitgawes van die  
Staatskoerant en Provinsiale Koerante?*

## Die Nasionale Biblioteek van SA het hulle!

Met ons hoef u nie te sukkel om inligting te bekom nie ...

Nasionale Biblioteek van SA, Pretoria Divisie  
Posbus 397  
0001 PRETORIA  
Tel.:(012) 321-8931, Faks: (012) 325-5984  
E-pos: infodesk@nlsa.ac.za

**Dog ate your Gazette?  
... read it online**



**www.SA Gazettes.co.za**  
.....


**A new information Portal keeping you up to date with news, legislation, the Parliamentary programme and which is the largest pool of SA Gazette information available on the Web.**

- Easily accessible through the www!
  - Government Gazettes - from January 1994
  - Compilations of all Indexes pertaining to the past week's Government Gazettes
  - All Provincial Gazettes - from September 1995
  - Parliamentary Bills - as of January 1999
- Available in full-text, with keyword searching
- Sabinet Online scans, formats, edits and organize information for you. Diagrams and forms included as images.
- No stacks of printed gazettes - all on computer. Think of the storage space you save.
- Offers Bill Tracker - complementing the SA Gazettes products.

**For easy electronic access to full-text gazette info, subscribe to the SA Gazettes from Sabinet Online. Please visit us at [www.sagazettes.co.za](http://www.sagazettes.co.za)**

**Sabinet**  
 *Online*

# Wetlands are wonderlands!



Department of Environmental Affairs and Tourism

