


Copy

**THE PROVINCE OF  
GAUTENG**



**DIE PROVINSIE  
GAUTENG**

# Provincial Gazette Extraordinary Buitengewone Provinsiale Koerant

Selling price • Verkoopprys: **R2,50**  
Other countries • Buitelands: **R3,25**


Vol. 9

PRETORIA, 10 SEPTEMBER 2003

No. 375

**We all have the power to prevent AIDS**

AIDS  
affects  
us all



A  
new  
struggle

**Prevention is the cure**

**AIDS  
HELPLINE**

**0800 012 322**

DEPARTMENT OF HEALTH



9771682452005

03375

---

**CONTENTS**

*No.*

*Page  
No.      Gazette  
            No.*

**GENERAL NOTICE**


2913	Local Government: Municipal Demarcation Act (27/1998): Municipal Demarcation Board: Notice in terms of section 21 .....	3	375
------	---	---	-----

---

---

**GENERAL NOTICE**

---

**NOTICE 2913 OF 2003**

---

**MUNICIPAL DEMARCATION BOARD**

---

**MUNICIPAL DEMARCATION BOARD****NOTICE IN TERMS OF SECTION 21 OF THE  
LOCAL GOVERNMENT: MUNICIPAL  
DEMARICATION ACT, 1998****(Gauteng/Mpumalanga)**

Under section 21 of the Local Government: Municipal Demarcation Act, 1998 (Act No. 27 of 1998) the Municipal Demarcation Board has re-determined the municipal boundaries of Thembisile Local Municipality (MP315), Nkangala District Municipality (DC31), Kungwini Local Municipality (CBLC2) and Metsweding District Municipality (CBDC2) by including the farms Rooipoort (440JR), Vlakfontein (453JR) and Vaalplaas (463JR) comprising of the traditional authority Sokhulumu into the municipal area of Kungwini (CBLC2) and Metsweding (CBDC2) and by excluding the area from the municipal areas of Thembisile (MP315) and Nkangala (DC31).

The re-determination of the boundaries of cross-boundary municipalities is subject to the concurrence of the legislatures of the provinces involved, and authorisation by national legislation provided for in section 2 of the Local Government: Cross Boundary Municipalities Act, 2000.

Any person aggrieved by this re-determination may submit objections within 30 days of publication of this notice to:

The Municipal Demarcation Board

Private Bag X 28

**HATFIELD**

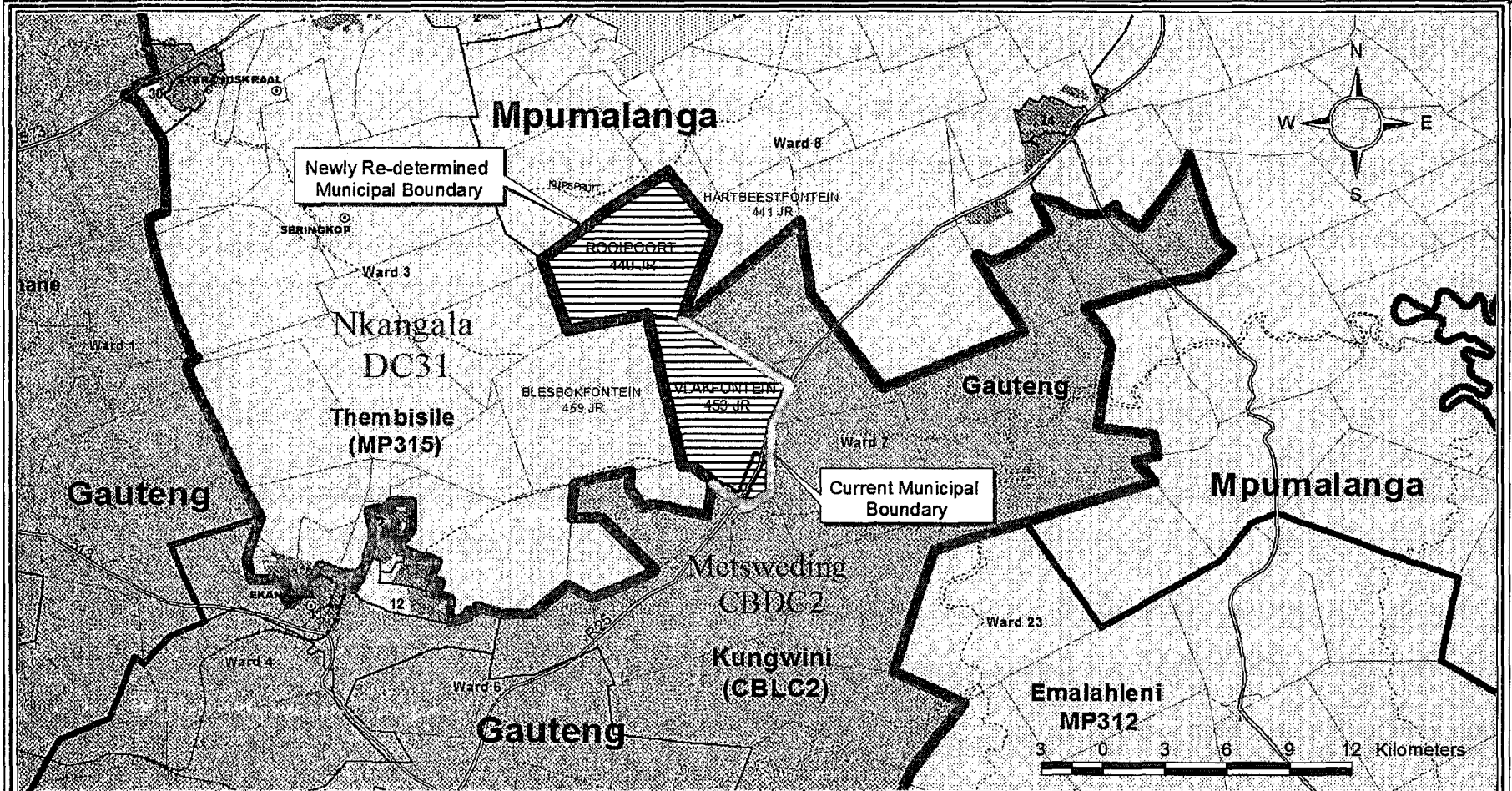
0028

Fax: 012-3422480 or E-mail: [robert@demarcation.org.za](mailto:robert@demarcation.org.za)

DR. MO SUTCLIFFE

CHAIRPERSON: MUNICIPAL DEMARCATION BOARD

Reference: DEM120




Legend	
	Farm Names
	Towns
	Rivers
	Railways
	Main Roads
	Wards
	Farms
	Farms
	Municipal Boundary
	Dams
	District Bno
	Provincial Bno
	Village
	Affected Area
	Trade Auth
	TLC's
	Proposed Area

Re-determination of the outer boundary of Thembisile Local Municipality (MP315), Nkangala District Municipality (DC31) and Kungwini Local Municipality (CBLC2) and Metsweding District Municipality (CBDC2) by including the entire area indicated on the map comprising of the place Sokhulumi TA into the Municipal Area of Kungwini (CBLC2) and Metsweding (CBDC2) and by excluding the area from the Municipal Areas of Thembisile (MP315) and Nkangala (DC31) in terms of Section 21 of the Local Government: Municipal Demarcation Act, No. 27 of 1998

Date: August 2003  
 Map No. DEM120

Additional information relating to this map can be obtained by contacting the Municipal Demarcation Board at:  
 Tel: (012) 342 2481 Fax: (012) 342 2480  
 E-mail: nic@demarcation.co.za  
 Internet: <http://www.demarcation.org.za>  
 Postal: Private Bag X28, Hatfield, 0028



Printed by the Government Printer, Bosman Street, Private Bag X85, Pretoria, 0001, for the Gauteng Provincial Administration, Johannesburg  
 Gedruk deur die Staatsdrukker, Bosmanstraat, Private Sak X85, Pretoria, 0001, vir die Gauteng Provinsiale Administrasie, Johannesburg