


Copy

**THE PROVINCE OF
GAUTENG**



**DIE PROVINSIE
GAUTENG**

**Provincial Gazette Extraordinary
Buitengewone Provinsiale Koerant**

Selling price • Verkoopprijs: **R2,50**
Other countries • Buitelands: **R3,25**

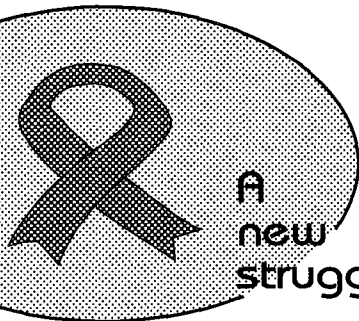
Vol. 9

PRETORIA, 10 SEPTEMBER 2003

No. 376

We all have the power to prevent AIDS

AIDS
affects
us all



A
new
struggle

Prevention is the cure

**AIDS
HELPLINE**

0800 012 322

DEPARTMENT OF HEALTH



9771682452005

CONTENTS • INHOUD

No.	Page No.	Gazette No.
GENERAL NOTICE		
2914 Local Government: Municipal Structures Act (27/1998): Municipal Demarcation Board: Delimitation of municipal wards: Correction notice	3	376

GENERAL NOTICE

NOTICE 2914 OF 2003

**MUNICIPAL DEMARCATION BOARD
CORRECTION NOTICE
DELIMITATION OF MUNICIPAL WARDS IN TERMS OF THE LOCAL
GOVERNMENT: MUNICIPAL STRUCTURES ACT, 1998
(Gauteng)**

As a result of the re-delimitation of voting districts, the Electoral Commission requested the Municipal Demarcation Board to publish technical corrections to the ward boundaries listed in Schedule 1.

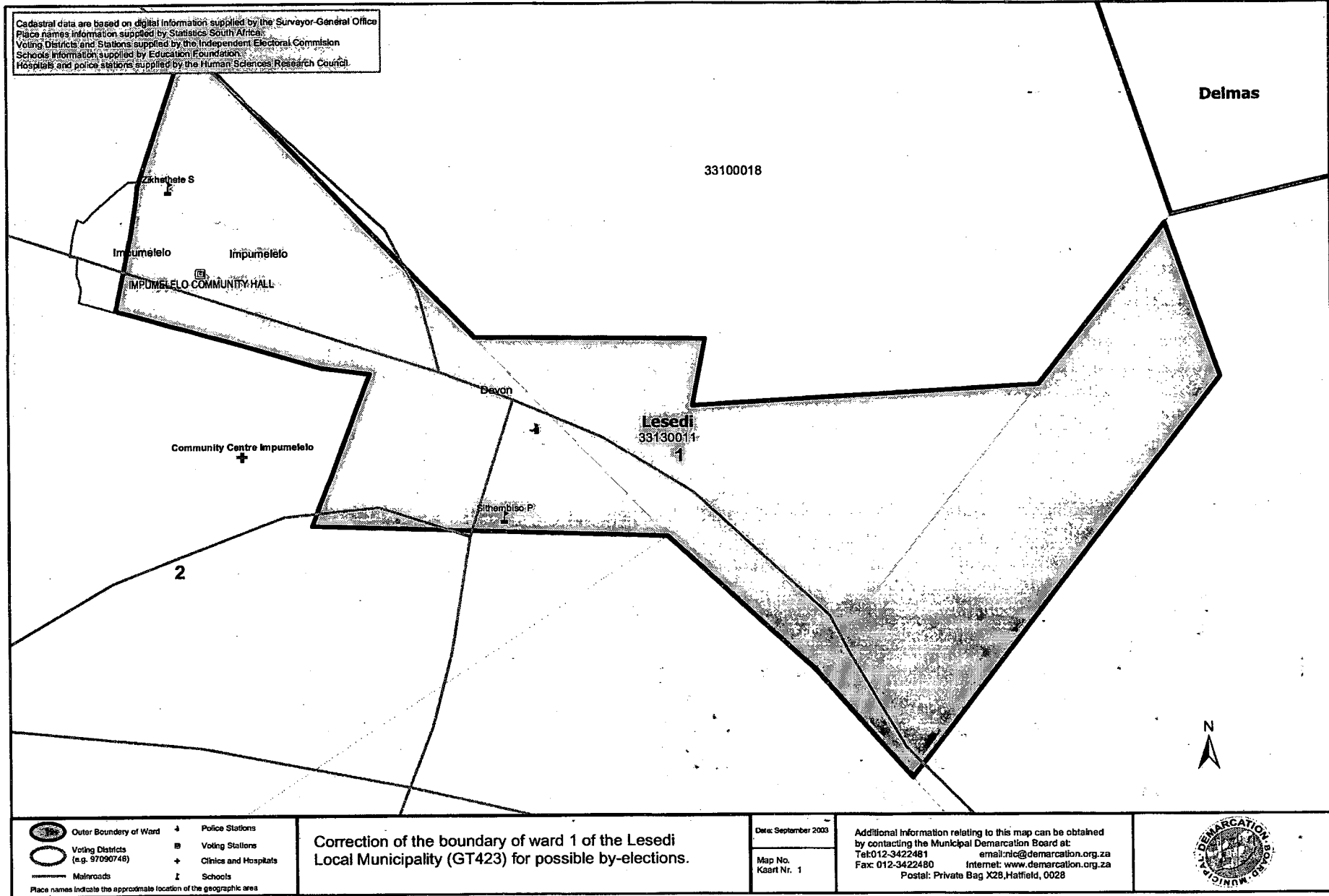
Any person aggrieved by these technical corrections may within 14 days of publication of this notice, submit objections in writing to:

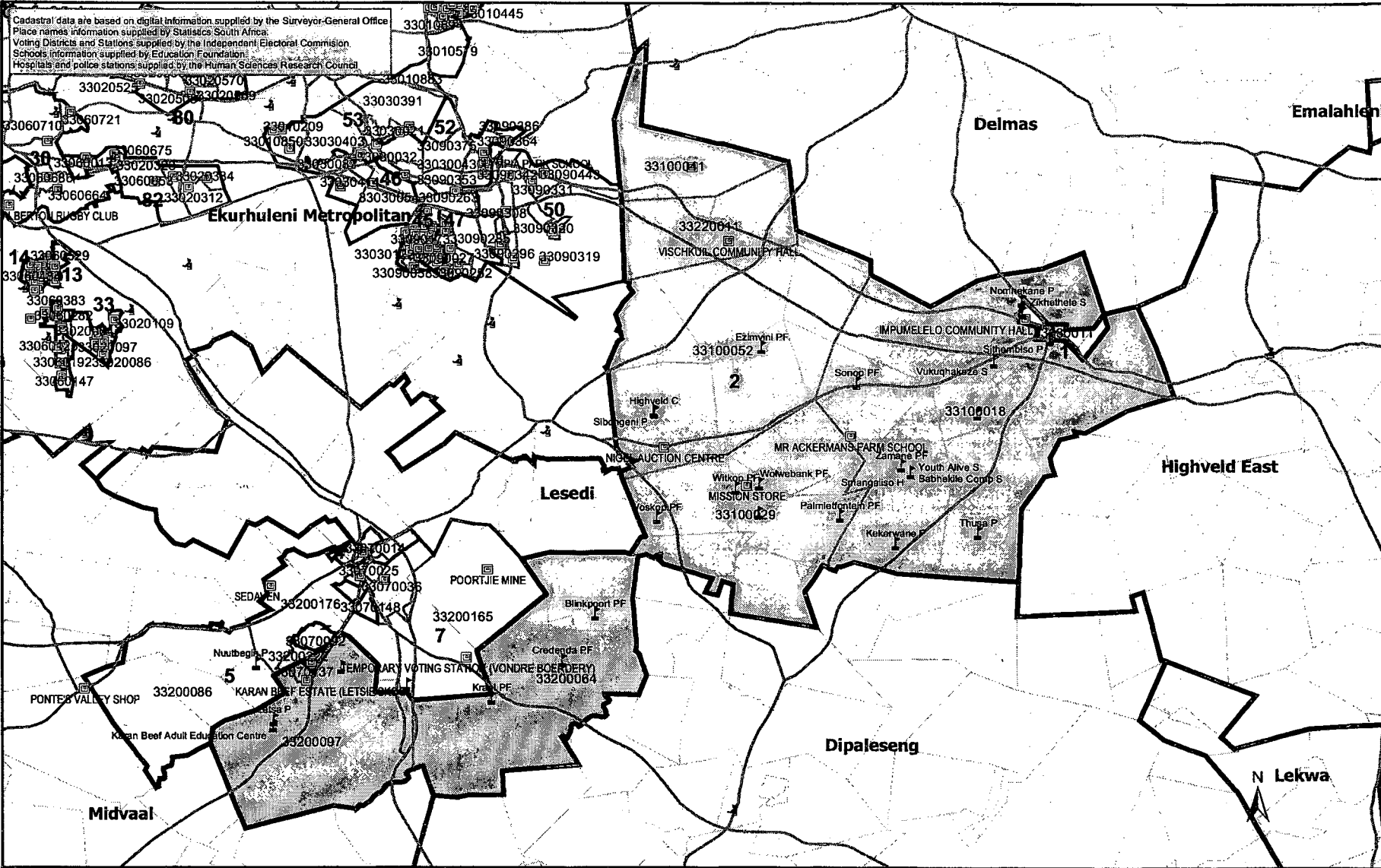
The Municipal Demarcation Board
Private Bag X28
Hatfield
0028
Fax: 012-3422480
E-mail: Robert@demarcation.org.za

MO SUTCLIFFE
CHAIRPERSON: MUNICIPAL DEMARCATION BOARD
Reference: DEM232

SCHEDULE

MUNICIPALITY	WARD	NUMBER OF MAP TO BE REPLACED BY THE ATTACHED MAP	NUMBER OF NOTICE BEING CORRECTED	NUMBER OF GAZETTE	DATE PUBLISHED
GT423	1	1	3689	73	8 June 2000
GT423	2	2	3689	73	8 June 2000
GT423	3	3	3689	73	8 June 2000





Cadastral data are based on digital information supplied by the Surveyor-General Office
 Place names information supplied by Statistics South Africa
 Voting Districts and Stations supplied by the Independent Electoral Commission
 Schools information supplied by Education Foundation
 Hospitals and police stations supplied by the Human Sciences Research Council

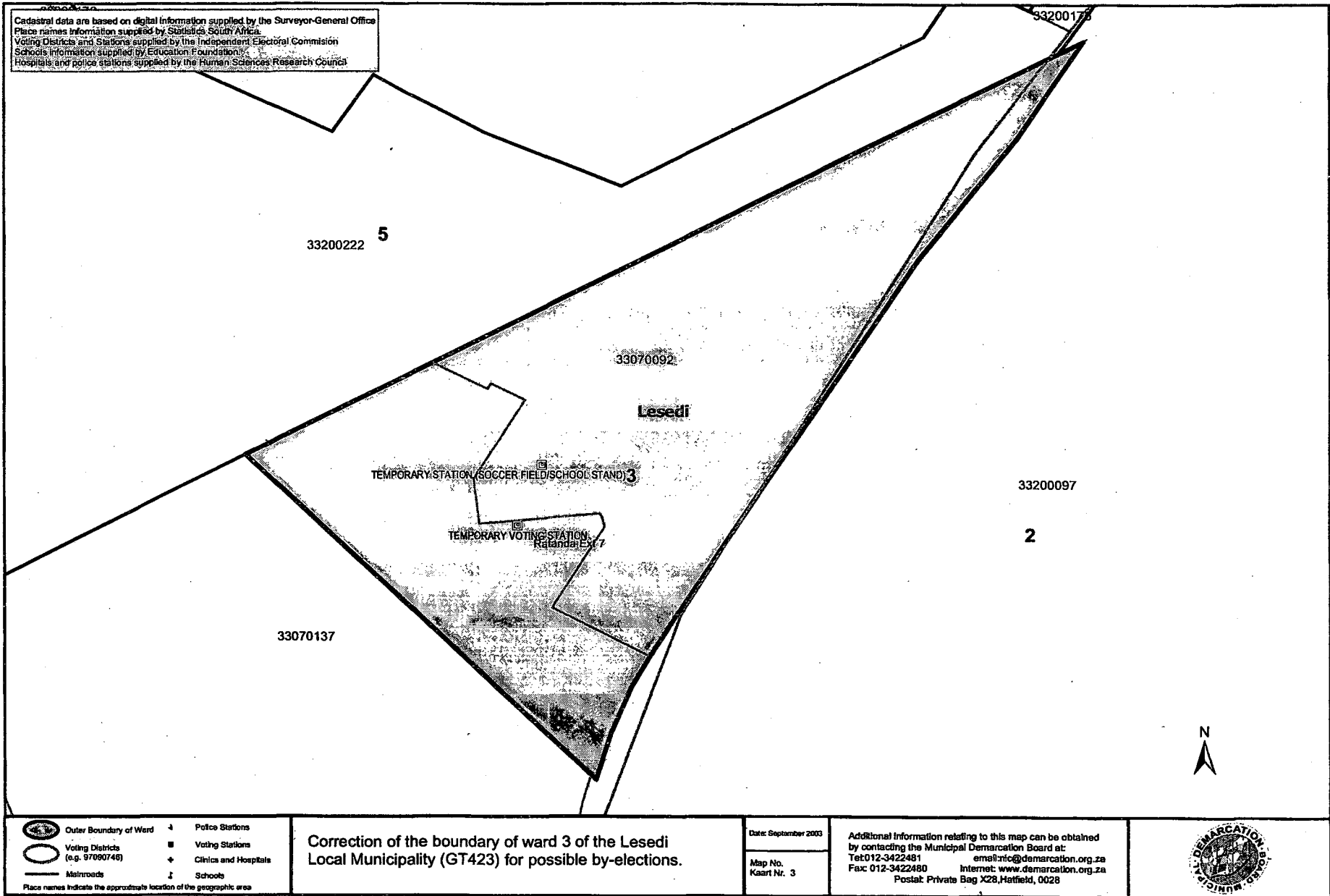
- Outer Boundary of Ward
 - Voting Districts (e.g. 87950748)
 - Mainroads
 - Police Stations
 - Voting Stations
 - Clinics and Hospitals
 - Schools
- Place names indicate the approximate location of the geographic area

Correction of the boundary of ward 2 of the Lesedi Local Municipality (GT423) for possible by-elections.








Date: September 2003
 Map No. Kaart Nr. 2

Additional information relating to this map can be obtained by contacting the Municipal Demarcation Board at:
 Tel: 012-3422481 email: nic@demarcation.org.za
 Fax: 012-3422480 Internet: www.demarcation.org.za
 Postal: Private Bag X28, Hatfield, 0028





Cadastral data are based on digital information supplied by the Surveyor-General Office
 Place names information supplied by Statistics South Africa
 Voting Districts and Stations supplied by the Independent Electoral Commission
 Schools information supplied by Education Foundations
 Hospitals and police stations supplied by the Human Sciences Research Council

-  Outer Boundary of Ward
 -  Voting Districts (e.g. 97090748)
 -  Mainroads
 -  Police Stations
 -  Voting Stations
 -  Clinics and Hospitals
 -  Schools
- Place names indicate the approximate location of the geographic area

Correction of the boundary of ward 3 of the Lesedi Local Municipality (GT423) for possible by-elections.

Date: September 2003

Map No. Kaart Nr. 3

Additional information relating to this map can be obtained by contacting the Municipal Demarcation Board at:
 Tel: 012-3422481 Fax: 012-3422480
 e-mail: info@demarcation.org.za Internet: www.demarcation.org.za
 Postal: Private Bag X28, Hatfield, 0028



