


Copy

**THE PROVINCE OF  
GAUTENG**



**DIE PROVINSIE  
GAUTENG**

# Provincial Gazette Extraordinary Buitengewone Provinsiale Koerant

Selling price • Verkoopprys: **R2,50**  
Other countries • Buitelands: **R3,25**


Vol. 9

PRETORIA, 17 MARCH  
MAART 2003

No. 92

**We all have the power to prevent AIDS**

AIDS  
affects  
us all



A  
new  
struggle

Prevention is the cure

**AIDS  
HELPLINE**

**0800 012 322**

DEPARTMENT OF HEALTH



---

**CONTENTS • INHOUD**

*No.*

*Page  
No.      Gazette  
            No.*

**PROCLAMATION**

3	Gauteng Transport Infrastructure Act, 2001: Proclamation of a portion of Provincial Road K29 and related road proclamations.....	3	92
---	--	---	----

---

---

## PROCLAMATION

---

**No. 3, 2003**

### **PROCLAMATION OF A PORTION OF PROVINCIAL ROAD K29 AND RELATED ROAD PROCLAMATIONS**

In terms of sections 11(1), 13(1) and 23(3)(a) of the Gauteng Transport Infrastructure Act, 2001, the MEC hereby proclaims that:

1. a portion of provincial road K29 with varying widths exist over the properties;
2. a portion of provincial road K56 with varying widths exist over the properties;
3. a portion of provincial road K52 with varying widths exist over the properties;
4. an access road from provincial road K56, with varying widths, exists over the properties; and
5. an access road from provincial road K52, with varying widths, exists over the properties, as indicated on the subjoint sketch plans, which also indicate the general directions and locations of the aforementioned roads with appropriate co-ordinates of boundary beacons.

Boundary beacons, demarcating the aforementioned roads, have been placed on the land concerned and plans GRP 01/42/2-5 EXP and PRS 78/42/3V indicating the land encroached upon by the aforementioned roads, are available for inspection by any interested person at the office of the Department of Public Transport, Roads and Works, Sage Life Building, 41 Simmonds Street, Johannesburg, during office hours.

**Executive Council Resolution 002 dated 10 February 2003**

**Reference: 2/1/1/2/3/1-K29 (1)**

---

## PROKLAMASIE

---

No. 3, 2003

### PROKLAMASIE VAN 'N GEDEELTE VAN PROVINSIALE PAD K29 EN VERWANTE PADPROKLAMASIES

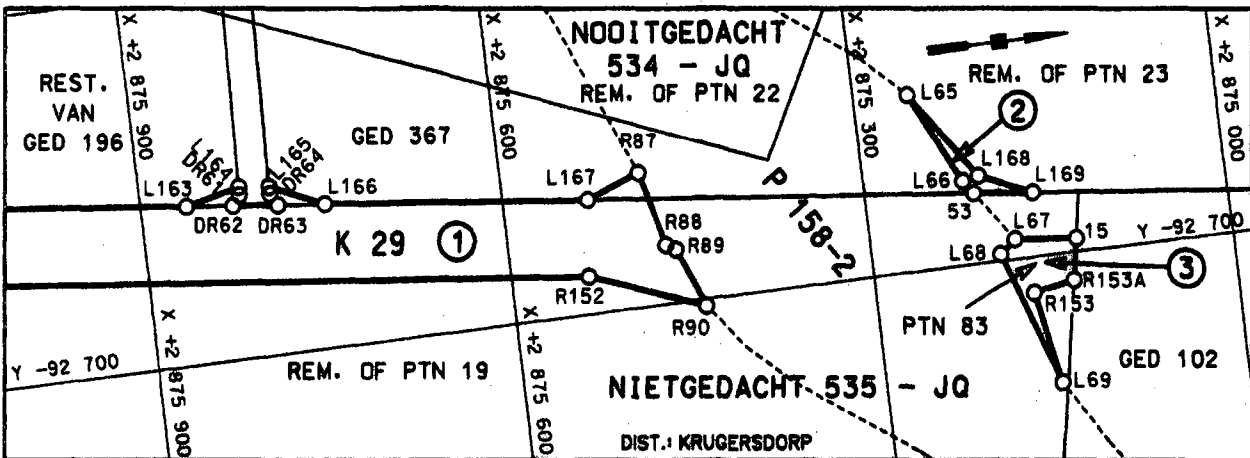
Ingevolge artikels 11(1), 13(1) en 23(3)(a) van die Gauteng Wet op Vervoerinfrastruktuur, 2001 (Gauteng Transport Infrastructure Act, 2001) proklameer die LUR hiermee dat:

1. 'n gedeelte van provinsiale pad K29 met wisselende breedtes bestaan oor die eiendomme;
2. 'n gedeelte van provinsiale pad K56 met wisselende breedtes bestaan oor die eiendomme;
3. 'n gedeelte van provinsiale pad K52 met wisselende breedtes bestaan oor die eiendomme;
4. 'n toegangspad vanaf provinsiale pad K56 met wisselende breedtes bestaan oor die eiendomme; en
5. 'n toegangspad vanaf provinsiale pad K52 met wisselende breedtes bestaan oor die eiendomme, soos aangedui op die bygaande sketsplanne, wat ook die algemene rigtings en liggings van gemelde paaie met toepaslike koördinate van grensbakens aandui.

Grensbakens wat gemelde paaie afbaken, is op die betrokke grond geplaas en planne GRP 01/42/2-5 EXP en PRS 78/42/3V wat die grond aandui wat deur gemelde paaie in beslag geneem is, is gedurende kantoorure by die kantoor van die Departement van Openbare Vervoer, Paaie en Werke, Sage Life-gebou, Simmondsstraat 41, Johannesburg vir enige belanghebbende persoon ter insae, beskikbaar.

**Uitvoerende Raadsbesluit: 002 gedateer 10 Februarie 2003**

**Verwysing : 2/1/1/2/3/1-K29 (1)**



**VERWYSINGS / REFERENCE**

PAD VERKLAAR  
ROAD DECLARED



- DIE FIGURE: 1. L129A-L154, L508, L507A, L162-L164, DR61-DR64, L165-L167, R87-R90, R152-R120A, L129A.  
2. L65, L168, L169, 53, L66, L65.  
3. L67, 15, R153A, R153, L69-L67.

STEL VOOR DIE VERKLARING VAN GEDEELTES VAN PAD K 29 OP REST. VAN GED 4, REST. VAN GED 10 EN REST. VAN GED 36 VAN DIE PLAAS ZANDSPRUIT 191 - IQ, GED 2, REST. VAN GED 19, GED 20 EN GED 83 VAN DIE PLAAS NIETGEDACHT 535 - JQ EN REST. VAN GED 23, REST. VAN GED 196, GED 367 VAN DIE PLAAS NOOITGEDACHT 534 - JQ SOOS BEDOEL BY AFKONDIGING DAARVAN IN DIE PROVINSIALE KOERANT EN IN DETAIL GETOON OP PLANNE GRP 01/47/2-5 EXP

- THE FIGURES: 1. L129A-L154, L508, L507A, L162-L164, DR61-DR64, L165-L167, R87-R90, R152-R120A, L129A.  
2. L65, L168, L169, 53, L66, L65.  
3. L67, 15, R153A, R153, L69-L67.

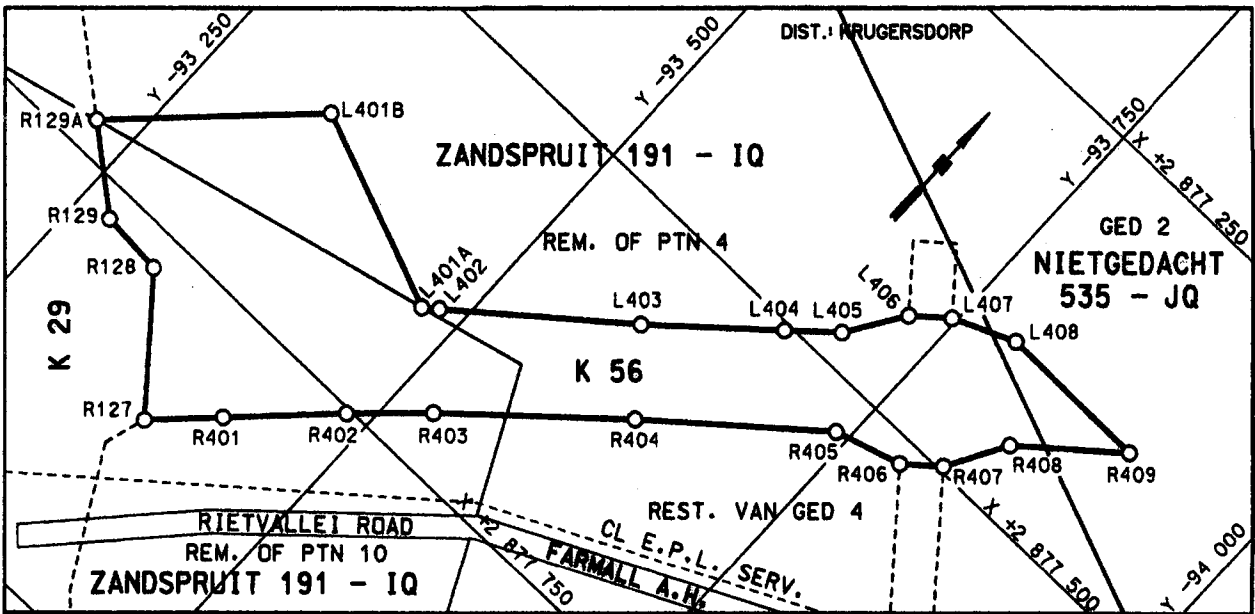
REPRESENTS THE DECLARATION OF PORTIONS OF ROAD K 29 ON REM OF PTN 4, REM OF PTN 10 AND REM OF PTN 36 OF THE FARM ZANDSPRUIT 191 - IQ, PTN 2, REM OF PTN 19, PTN20 AND PTN 83 OF THE FARM NIETGEDACHT 535 - JQ AND REM OF PTN 23, REM OF PTN 196 AND PTN 367 OF THE FARM NOOITGEDACHT 534 - JQ AS INTENDED BY PUBLICATION THEREOF IN THE PROVINCIAL GAZETTE AND SHOWN IN DETAIL ON PLANS GRP 01/47/2-5 EXP

BUNDEL NR. / FILE NO. 2/1/1/2/3/1-K 29 (1)

**KOÖRDINATE LYS/CO-ORDINATELIST WGS 27 KONST./CONST. Y= +/- 0.00 X= +2 800 000.00**

L129A	-93605.535	+78276.137	L165	-92564.768	+75791.015	R144	-92681.353	+76591.554
L130	-93568.747	+78228.677	L166	-92584.602	+75746.658	R145	-92660.822	+76516.298
L131	-93513.402	+78165.653	L167	-92608.098	+75529.397	R146	-92646.453	+76464.828
L132	-93446.066	+78091.661	L168	-92629.197	+75204.788	R147	-92635.938	+76420.738
L133	-93377.292	+78019.058	L169	-92647.909	+75161.545	R148	-92619.184	+76324.886
L134	-93289.103	+77965.218	R120A	-93705.598	+78249.567	R149	-92612.464	+76227.877
L135	-93235.868	+77986.249	R121	-93697.950	+78240.582	R150	-92610.845	+76130.705
L136	-93147.343	+78059.655	R122	-93629.150	+78170.303	R151	-92614.858	+76046.533
L137	-93080.321	+77978.828	R123	-93568.052	+78112.838	R152	-92669.911	+75536.063
L138	-93078.419	+77924.331	R124	-93496.402	+78043.015	R153	-92728.474	+75170.234
L139	-93067.037	+77868.578	R125	-93426.190	+77971.803	R153A	-92722.666	+75136.284
L140	-93088.043	+77816.801	R126	-93375.393	+77881.827	L65	-92556.618	+75255.184
L141	-93119.604	+77781.387	R127	-93384.718	+77852.430	L66	-92631.849	+75218.344
L142	-93098.352	+77731.567	R128	-93319.611	+77773.912	L67	-92683.650	+75180.914
L143	-93032.544	+77653.286	R129	-93274.748	+77770.491	L68	-92694.399	+75194.114
L144	-92970.549	+77572.060	R130	-93176.815	+77690.740	L69	-92802.650	+75155.465
L145	-92914.102	+77486.885	R131	-93090.613	+77605.820	R87	-92591.446	+75484.735
L146	-92863.455	+77398.139	R132	-93025.948	+77532.628	R88	-92652.527	+75468.576
L147	-92816.092	+77307.436	R133	-92972.005	+77451.231	R89	-92657.187	+75460.676
L148	-92776.679	+77212.904	R134	-92923.605	+77366.421	R90	-92705.257	+75440.896
L149	-92730.638	+77068.840	R135	-92883.703	+77277.357	L507A	-92462.401	+76877.752
L150	-92694.353	+76920.819	R136	-92848.021	+77186.706	L508	-92579.330	+76783.045
L151	-92684.320	+76882.097	R137	-92807.113	+77049.026	DR61	-92568.683	+75816.307
L152	-92663.032	+76831.830	R138	-92765.987	+76902.259	DR62	-92576.453	+75822.627
L153	-92646.131	+76828.007	R139	-92746.494	+76834.998	DR63	-92580.493	+75785.267
L154	-92622.724	+76731.027	R140	-92736.682	+76765.229	DR64	-92570.473	+75791.097
L162	-92543.385	+76128.323	R141	-92745.308	+76742.397	15	-92689.190	+75130.304
L163	-92572.215	+75861.305	R142	-92719.824	+76644.588	53	-92642.589	+75210.474
L164	-92562.053	+75816.103	R143	-92704.578	+76641.320			

KOÖRDINATE LYS/CO-ORDINATELIST WGS 27° KONST./CONST. Y- +/- 0.00 X- +2 800 000.00							
L501	-92318.452	+77166.013	L510	-92847.975	+76547.912	R507	-92628.533 +76838.317
L502	-92356.928	+77129.935	L511	-92939.450	+76500.028	R508	-92773.017 +76704.342
L503	-92393.036	+77090.637	R501	-92343.712	+77194.112	R509	-92889.199 +76594.221
L504	-92420.144	+77046.990	R502	-92383.670	+77159.682	R510	-92964.322 +76528.471
L505	-92426.109	+77006.467	R503	-92527.179	+77020.523	L153	-92646.131 +76828.007
L506	-92351.510	+76973.802	R504	-92503.724	+77001.818	L154	-92622.724 +76731.027
L507	-92429.190	+76904.651	R505	-92507.286	+76962.215	R141	-92745.308 +76742.397
L508	-92579.330	+76783.045	R506	-92535.332	+76918.608	R142	-92719.824 +76644.588
L509	-92763.983	+76615.988					



**VERWYSINGS / REFERENCE**

PAD VERKLAAR  
ROAD DECLARED



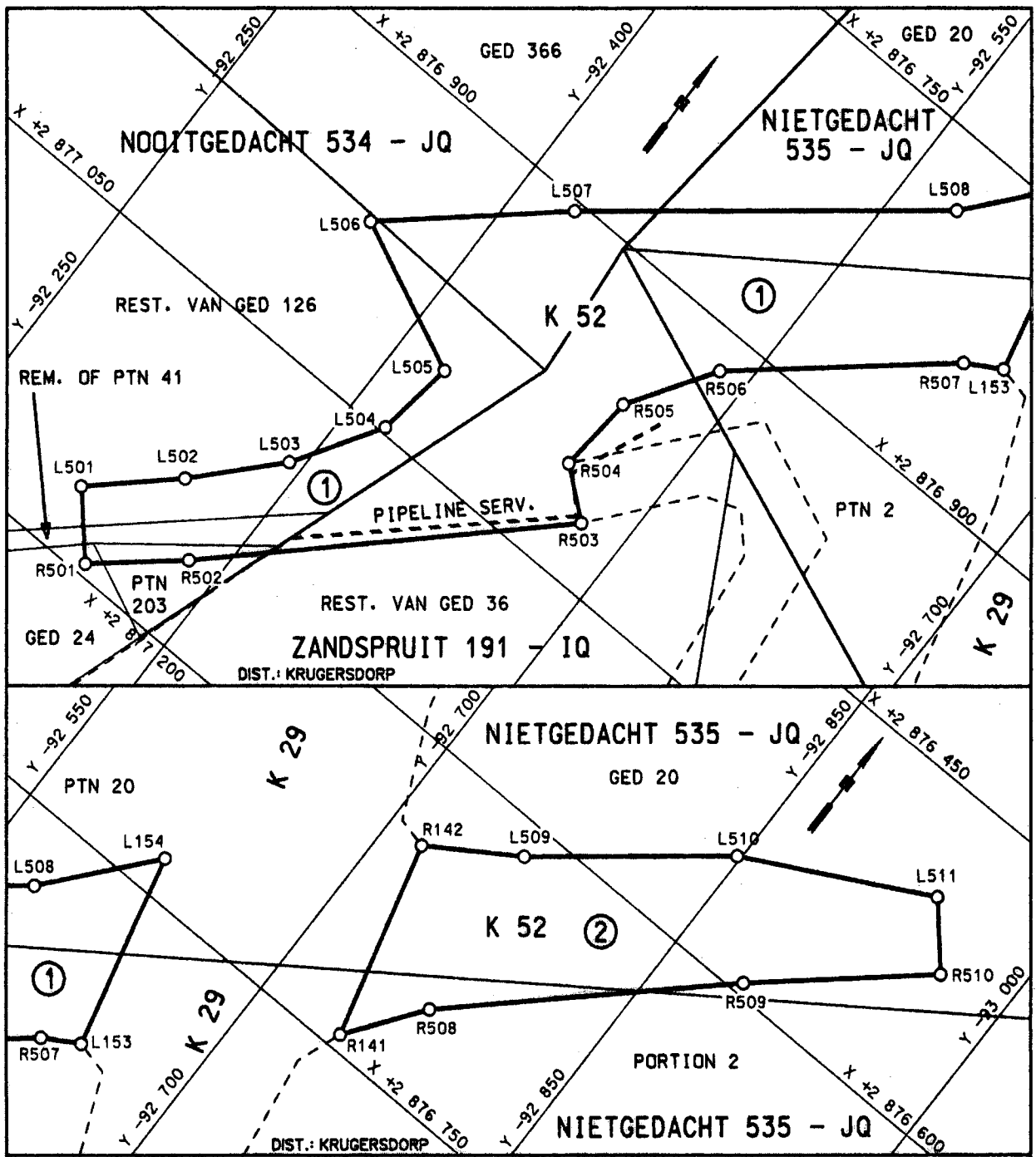
DIE FIGUUR: R128, R129, R129A, L401B, L401A, L402-L408, R409-R401, R127, R128.  
STEL VOOR DIE VERKLARING VAN 'N GEDEELTE VAN PAD K 56 OP REST VAN  
GED 4 EN REST VAN GED 10 VAN DIE PLAAS ZANDSPRUIT 191 - IQ, EN GED 2  
VAN DIE PLAAS NIETGEDACHT 535 - JQ SOOS BEDOEL BY AFKONDIGING DAARVAN  
IN DIE PROVINSIALE KOERANT EN IN DETAIL GETOON OP PLAN GRP 01/47/3 EXP  
EN PRS 78/42/3 V

THE FIGURE: R128, R129, R129A, L401B, L401A, L402-L408, R409-R401, R127, R128.  
REPRESENTS THE DECLARATION OF A PORTION OF ROAD K 56 ON REM ON PTN  
4 AND REM OF PTN 10 OF THE FARM ZANDSPRUIT 191 - IQ AND PTN 2 OF THE  
FARM NIETGEDACHT 535 - JQ AS INTENDED BY PUBLICATION THEREOF IN THE  
PROVINCIAL GAZETTE AND SHOWN IN DETAIL ON PLANS GRP 01/47/3 EXP  
AND PRS 78/42/3 V

BUNDEL NR. / FILE NO. 2/1/1/2/3/1-K 29 (1)

**KOÖRDINATE LYS/CO-ORDINATELIST WGS 27° KONST./CONST. Y- +/- 0.00 X- +2 800 000.00**

L401A	-93473.428	+77665.372	L408	-93789.777	+77400.935	R407	-93810.670	+77496.629
L402B	-93338.000	+77613.000	R401	-93423.865	+77813.474	R408	-93834.459	+77454.819
L402	-93483.142	+77657.797	R402	-93484.189	+77753.059	R409	-93897.966	+77402.159
L403	-93592.188	+77569.974	R403	-93527.823	+77711.682	R127	-93384.718	+77852.430
L404	-93667.889	+77504.603	R404	-93633.039	+77619.240	R128	-93319.611	+77773.912
L405	-93698.042	+77478.301	R405	-93740.809	+77529.877	R129	-93274.748	+77770.491
L406	-93723.746	+77438.801	R406	-93787.577	+77515.779	R129A	-93222.257	+77727.745
L407	-93746.839	+77419.651						



**VERWYSINGS / REFERENCE**

PAD VERKLAAR  
ROAD DECLARED



DIE FIGURE: 1. L501-L508, L154, L153, R507-R501, L501.

2. R142, L509-L511, R510-R508, R141, R142.

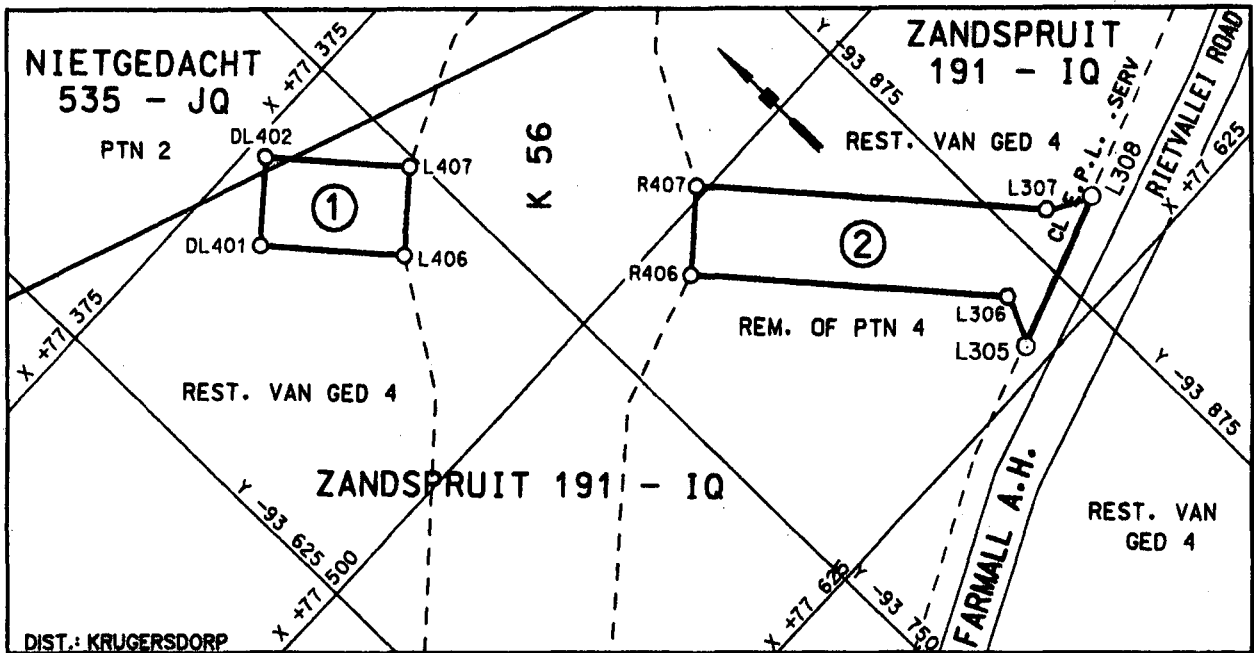
STEL VOOR DIE VERKLARING VAN GEDELTES VAN PAD K 52 OP REST VAN GED 36 VAN DIE PLAAS ZANDSPRUIT 191 - IQ, REST VAN GED 126 VAN DIE PLAAS NOOITGEDACHT 534 - JQ, EN GED 2 EN GED 20 VAN DIE PLAAS NIETGEDACHT 535 - JQ SOOS BEDOEL BY AFKONDIGING DAARVAN IN DIE PROVINSIALE KOERANT EN IN DETAIL GETOON OP PLAN GRP 01/47/3 EXP

THE FIGURES: 1. L501-L508, L154, L153, R507-R501, L501.

2. R142, L509-L511, R110-R508, R141, R142.

REPRESENT THE DECLARATION OF PORTIONS OF ROAD K 52 ON REM OF PTN 36 OF THE FARM ZANDSPRUIT 191 - IQ AND REM OF PTN 126 OF THE FARM NOOITGEDACHT 534 - JQ AND PTN 2, PTN 20 OF THE FARM NIETGEDACHT 535 - JQ AS INTENDED BY PUBLICATION THEREOF IN THE PROVINCIAL GAZETTE AND SHOWN IN DETAIL ON PLAN GRP 01/47/3 EXP





DIST.: KRUGERSDORP

**VERWYSING / REFERENCE**

TOEGANGSPAAR VERKLAAR  
ACCESS ROADS DECLARED



DIE FIGURE : 1. DL402, L407, L406, DL401, DL402.  
2. R407, L307, L306, R406, R407.

STEL VOOR DIE VERKLARING VAN TOEGANGSPAAR VAN PAD K 56 OOR REST. VAN GED 4 VAN DIE PLAAS ZANDSPRUIT 191 - IQ EN GED 2 VAN DIE PLAAS NIETGEDACHT 535 - JQ SOOS BEDOEL BY AFKONDIGING DAARVAN IN DIE PROVINSIALE KOERANT EN IN DETAIL GETOON OP PLAN PRS 78/42/3 V

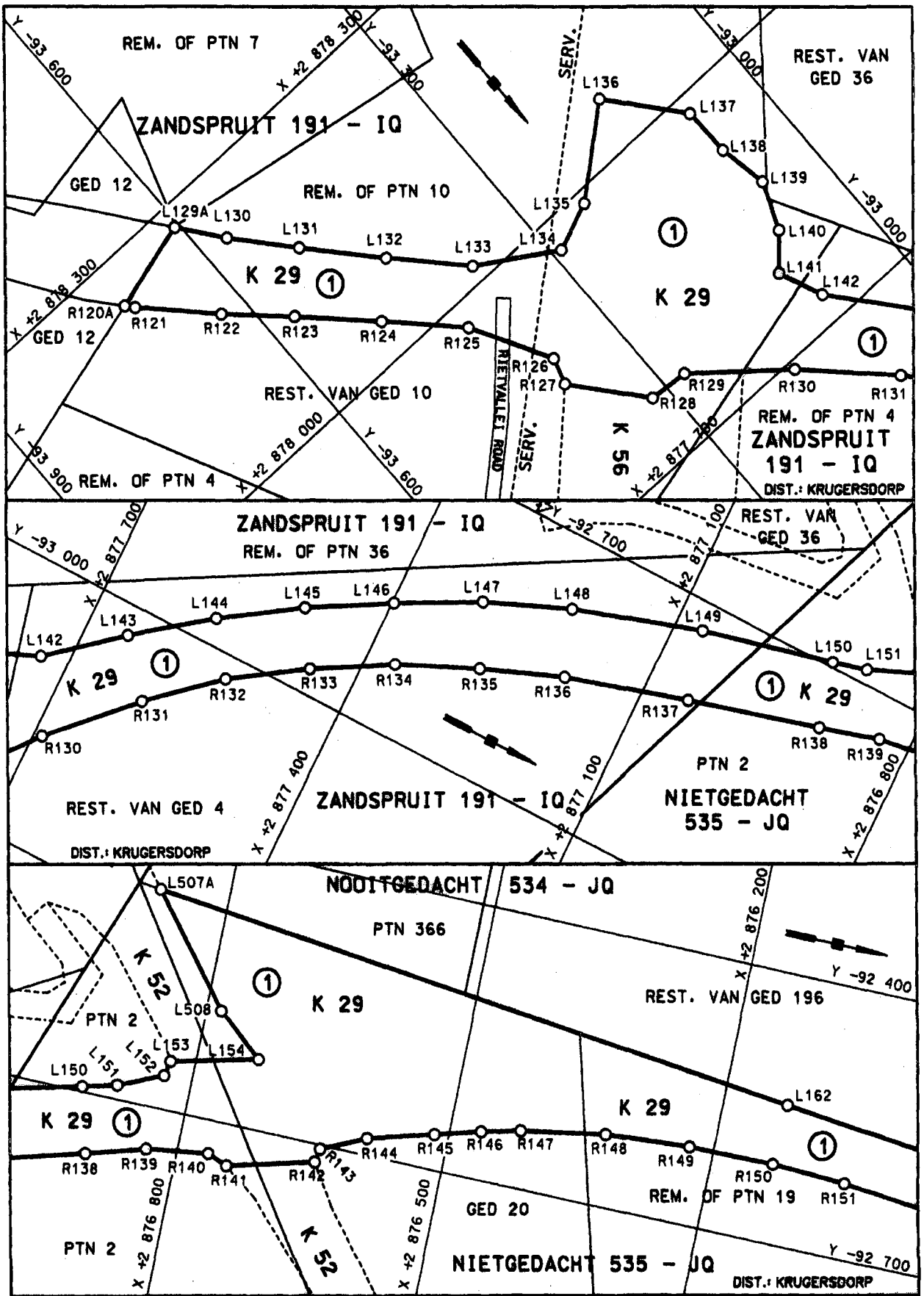
THE FIGURES : 1. DL402, L407, L406, DL401, DL402.  
2. R407, L307, L306, R406, R407.

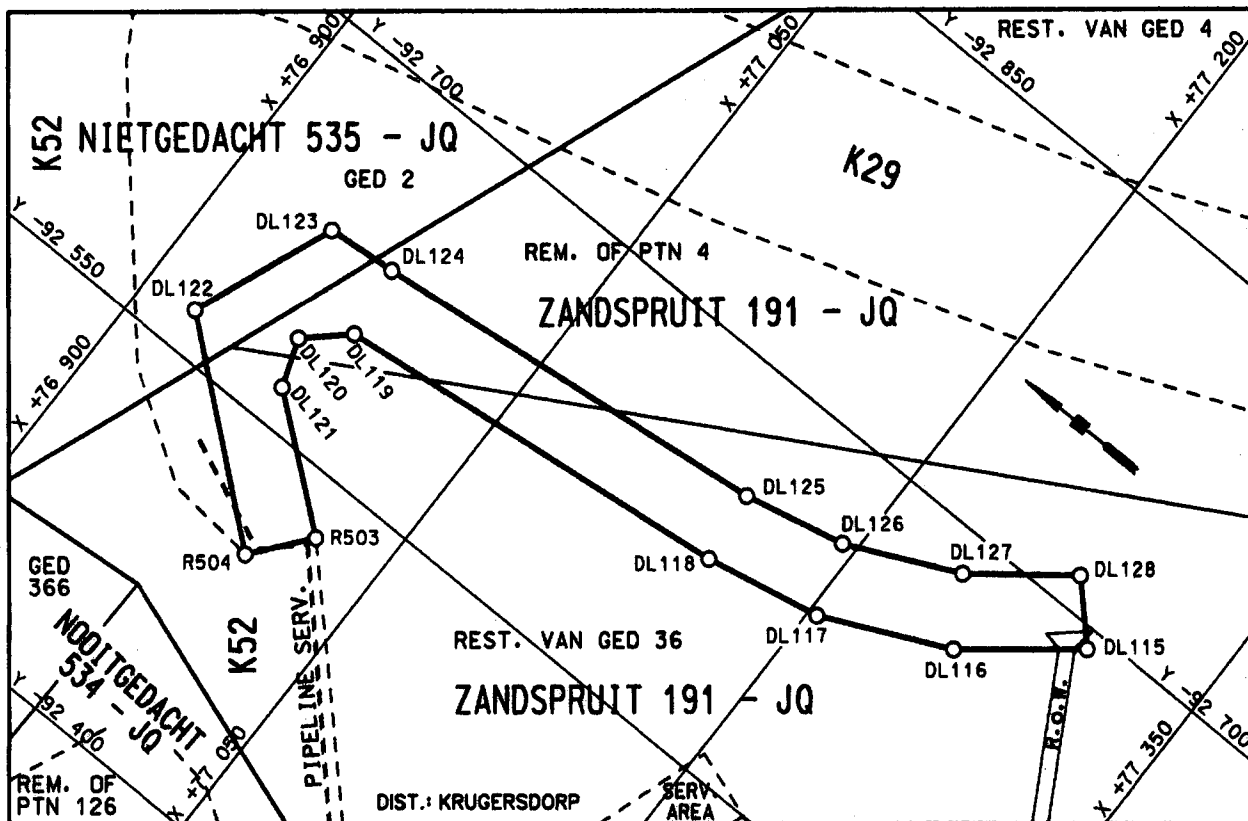
REPRESENTS THE DECLARATION OF ACCESS ROADS OF ROAD K 56 ON REM. OF PTN 4 OF THE FARM ZANDSPRUIT 191 - IQ AND PTN 2 OF THE FARM NIETGEDACHT 535 - JQ AS INTENDED BY PUBLICATION THEREOF IN THE PROVINCIAL GAZETTE AND SHOWN IN DETAIL ON PLAN PRS 78/42/3 V

BUNDEL NR. / FILE NO. 2/1/1/2/3/1- K 29 (1)

**KOÖRDINATE LYS / CO-ORDINATE LIST WGS27 KONST./CONST. Y=+-0.000 X=+2 800 000.000**

DL401	-93691.830	+77400.312	L307	-93888.473	+77590.457	R406	-93787.577	+77515.779
DL402	-93714.924	+77381.162	L406	-93723.746	+77438.801	R407	-93810.670	+77496.629
L306	-93857.934	+77600.627	L407	-93746.839	+77419.651	L305	-93821.322	+77659.173
L308	-93912.279	+77597.265						





**VERWYSING / REFERENCE**

**TOEGANGSPAD VERKLAAR  
ACCESS ROAD DECLARED**



DIE FIGUUR : R504, DL122-DL128, DL115-DL121, R503, R504.

STEL VOOR DIE VERKLARING VAN 'N TOEGANGSPAD VAN PAD K 52 OOR REST. VAN GED 4 EN REST. VAN GED 36 VAN DIE PLAAS ZANDSPRUIT 191 - IQ EN GED 2 VAN DIE PLAAS NIETGEDACHT 535 - JQ SOOS BEDOEL BY AFKONDIGING DAARVAN IN DIE PROVINSIALE KOERANT EN IN DETAIL GETOON OP PLAN GRP 01/47/3 EXP

THE FIGURE : R504, DL122-DL128, DL115-DL121, R503, R504

REPRESENTS THE DECLARATION OF AN ACCESS ROAD OF ROAD K 52 ON REM. OF PTN 4 AND REM. OF PTN 36 OF THE FARM ZANDSPRUIT 191 - IQ AND PTN 2 OF THE FARM NIETGEDACHT 535 - JQ AS INTENDED BY PUBLICATION THEREOF IN THE PROVINCIAL GAZETTE AND SHOWN IN DETAIL ON PLAN GRP 01/47/3 EXP

BUNDEL NR. / FILE NO. 2/1/1/2/3/1-K 29 (1)

**KOÖRDINATE LYS /CO-ORDINATE LIST WGS27 KONST./CONST. Y-+/-0.000 X-+2 800 000.000**

DL115	-92692.285	+77300.145	DL121	-92566.250	+76971.530	DL126	-92662.366	+77193.938
DL116	-92657.549	+77256.783	DL122	-92568.060	+76923.561	DL127	-92684.001	+77240.618
DL117	-92632.934	+77203.672	DL123	-92628.754	+76948.161	DL128	-92713.897	+77279.338
DL118	-92622.874	+77154.264	DL124	-92631.516	+76977.925	R503	-92527.179	+77020.523
DL119	-92601.738	+76981.570	DL125	-92652.652	+77150.619	R504	-92503.724	+77001.818
DL120	-92585.932	+76964.413						

# Dog ate your Gazette? ... read it online




**www.SA Gazettes.co.za**  
.....

**A new information Portal keeping you up to date with news, legislation, the Parliamentary programme and which is the largest pool of SA Gazette information available on the Web.**

- Easily accessible through the www!
  - Government Gazettes - from January 1994
  - Compilations of all Indexes pertaining to the past week's Government Gazettes
  - All Provincial Gazettes - from September 1995
  - Parliamentary Bills - as of January 1999
- Available in full-text, with keyword searching
- Sabinet Online scans, formats, edits and organize information for you. Diagrams and forms included as images.
- No stacks of printed gazettes - all on computer. Think of the storage space you save.
- Offers Bill Tracker - complementing the SA Gazettes products.

**For easy electronic access to full-text gazette info, subscribe to the SA Gazettes from Sabinet Online. Please visit us at [www.sagazettes.co.za](http://www.sagazettes.co.za)**

**Sabinet**  
Online



*Looking for back copies and out of print issues of  
the Government Gazette and Provincial Gazettes?*

## The National Library of SA has them!

Let us make your day with the information you need ...

National Library of SA, Pretoria Division  
PO Box 397  
0001 PRETORIA  
Tel.:(012) 321-8931, Fax: (012) 325-5984  
E-mail: [infodesk@nlsa.ac.za](mailto:infodesk@nlsa.ac.za)



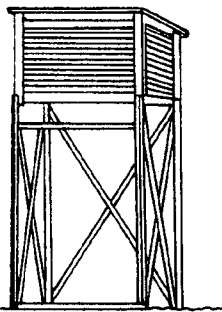
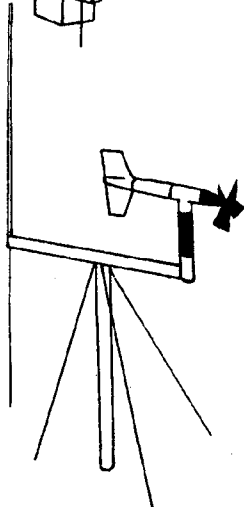

*Soek u ou kopieë en uit druk uitgawes van die  
Staatskoerant en Provinsiale Koerante?*

## Die Nasionale Biblioteek van SA het hulle!







Met ons hoef u nie te sukkel om inligting te bekom nie ...


Nasionale Biblioteek van SA, Pretoria Divisie  
Posbus 397  
0001 PRETORIA  
Tel.:(012) 321-8931, Faks: (012) 325-5984  
E-pos: [infodesk@nlsa.ac.za](mailto:infodesk@nlsa.ac.za)

# SA WEATHER BUREAU SA WEERBURO



**W  
E  
A  
T  
H  
E  
R  
·  
S  
E  
R  
V  
I  
C  
E  
S  
·  
W  
E  
E  
R  
D  
I  
E  
N  
S  
T  
E**





THE WEATHER BUREAU: DEPARTMENT OF ENVIRONMENTAL AFFAIRS AND TOURISM

