


**THE PROVINCE OF
GAUTENG**



**DIE PROVINSIE
GAUTENG**

**Provincial Gazette Extraordinary
Buitengewone Provinsiale Koerant**

Selling price • Verkoopprijs: **R2,50**
Other countries • Buitelands: **R3,25**

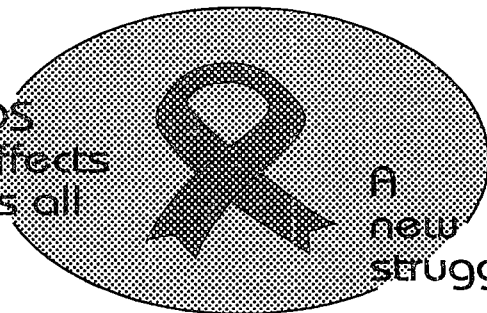
Vol. 10

**PRETORIA, 7 JULY
JULIE 2004**

No. 263

We all have the power to prevent AIDS

AIDS
affects
us all



A
new
struggle

Prevention is the cure

**AIDS
HELPLINE**

0800 012 322

DEPARTMENT OF HEALTH



9771682452005

CONTENTS • INHOUD


<i>No.</i>	<i>Page No.</i>	<i>Gazette No.</i>
PROCLAMATION		
8 Local Authorities Roads Ordinance, 1904: Ekurhuleni Metropolitan Municipality: Proclamation of a road: New Redruth, etc.	3	263

PROCLAMATION
EKURHULENI METROPOLITAN MUNICIPALITY
PROCLAMATION OF A ROAD

No. 8, 2004

We, Qedani Dorothy Mahlangu and Jabulani Lukas Mahlangu, Members of the Executive Councils responsible for Local Government in the Provinces of Gauteng and Mpumalanga respectively, by the powers vested in us by section 4 of the Local Authorities Roads Ordinance, 1904, hereby proclaim the road as described in the schedule hereto as a public road, under the jurisdiction of the Ekurhuleni Metropolitan Municipality.

Given under my Hand at Johannesburg this 9th day of June, Two Thousand and Four.



Q.D. MAHLANGU

Member of the Executive Council: Gauteng Province

Given under my Hand at Nelspruit this 24th day of June, Two Thousand and Four.



J.L. MAHLANGU

Minister of the Executive Council: Mpumalanga Province

SCHEDULE

- (a) A road over the Remainder of Lot 1003 in the township of NEW REDRUTH, as indicated by the letters A, B and C on Diagram SG 5240/2003.
- (b) A road over Lot 999 in the township of NEW REDRUTH, as indicated by the letters A, B, C and D on Diagram SG 2686/2003.
- (c) Roads over the Remainder of Lot 1009 in the township of NEW REDRUTH, as indicated by the letters A, B, C, D and E on Diagram 2687/2003.
- (d) Roads over Portion 1 of Lot 987, Portion 1 of Lot 602, remainder of Lot 602 and Lots 604, 606, 608 and 610 in the township of NEW REDRUTH, as indicated by the letters A, B, C, D, E, F, H, J, K, L, M, N, P, Q, R, S and T on Diagram 2688/2003.
- (e) Roads over Lots 517, 519, 521, 523, 525, 527, 529 and 531 in the township of NEW REDRUTH, as indicated by the letters A, B, C, D, E, F, G, H, J, K, L, M, N, P, Q, R, S, T, U and V on Diagram 2689/2003.
- (f) Roads over Erven 79, 81, 82, 83 and 84 in the township of RACE VIEW, as indicated by the letters A, B, C, D, E, F, G, H, J, K, L and M on Diagram 2690/2003.
- (g) Roads over Portion 1 of Erf 115, Erven 116, 117, 118, 119, 120, 121, 122 and 577, in the township of RACEVIEW, as indicated by the letters A, B, C, D, E, F, G, H, J, K, L, M, N, N, P, Q, R, S, T and U on Diagram 2691/2003.
- (h) A road over Erf 151 in the township of RACEVIEW, as indicated by the letters A, B and C on Diagram 2692/2003.
- (i) Roads over Erven 152, 154, 155, 156, 157, 158, 159, 161 and 162 of RACEVIEW, as indicated by the letters A, B, C, D, E, F, G, H, J, K, L, M, N, P, Q, R, S, T and U on Diagram 2693/2003.
- (j) Roads over Portion 1 and the Remainder of Erf 596, in the township of RACEVIEW, as indicated by the letters A, B, C, D, E, F and G on Diagram 2694/2003.
- (k) A road over Portion 1 of Erf 17, in the township of NEWMARKET PARK EXTENSION 1, as indicated by the letters A, B, C, D, E, F, G, H, K, K, L, M, N, P, Q, R and S on Diagram 2695/2003.
- (l) A road over the Remainder of Portion 112 of the farm ELANDSFONTEIN No. 108-IR, as indicated by the letters A, B, C, D, E, F, G, H and J on Diagram 2696/2003.


DPLG 12/9/2/B

PROKLAMASIE
EKURHULENI METROPOLITAANSE MUNISIPALITEIT
PROKLAMERING VAN 'N PAD

No. 8, 2004

Ons, Qedani Dorothy Mahlangu en Jabulani Lukas Mahlangu, Lede van die Uitvoerende Raad verantwoordelik vir Plaaslike Regering in die Provinsies van Gauteng en Mpumalanga onderskeidelik, kragtens die bevoegdheid aan ons verleen by artikel 4 van die Local Authorities Roads Ordinance, 1904, proklameer hiermee die pad soos in die Bylae hierby omskryf as 'n openbare pad, onder die regsbevoegdheid van die Ekurhuleni Metropolitaanse Munisipaliteit.

Gegee onder my Hand te Johannesburg op hede die 9de dag van Junie, Twee Duisend en Vier.


Q.D. MAHLANGU**Lid van die Uitvoerende Raad belas met plaaslike regering: Gauteng Provinsie**

Gegee onder my Hand te Nelspruit op hede die 24ste dag van Junie, Twee Duisend en Vier.


J.L. MAHLANGU**Lid van die Uitvoerende Raad: Mpumalanga Provinsie****BYLAE**

- (a) 'n Pad oor die restant van Perseel 1003 in die dorpsgebied van NEW REDRUTH, soos aangetoon deur die letters A, B en C op Kaart SG No. 5240/2003.
- (b) 'n Pad oor Perseel 999 in die dorpsgebied van NEW REDRUTH, soos aangetoon deur die letters A, B, C en D op Kaart SG No. 2686/2003.
- (c) Paaie oor die restant van Perseel 1009 in die dorpsgebied van NEW REDRUTH, soos aangetoon deur die letters A, B, C, D en E op Kaart SG No. 2687/2003.
- (d) Paaie oor Gedeelte 1 van Perseel 598, Gedeelte 1 van Perseel 987, Gedeelte 1 van Perseel 602, restant van Perseel 602 en Persele 604, 606, 608 en 610 in die dorpsgebied van NEW REDRUTH, soos aangetoon deur die letters A, B, C, D, E, F, G, H, J, K, L, M, N, P, Q, R, S en T op Kaart SG No. 2688/2003.
- (e) Paaie oor Persele 517, 519, 521, 523, 525, 527, 529 en 531 in die dorpsgebied van NEW REDRUTH, soos aangetoon deur die letters A, B, C, D, E, F, G, H, J, K, L, M, N, P, Q, R, S, T, U en V op Kaart SG No. 2689/2003.
- (f) Paaie oor Erwe 79, 81, 82, 83 en 84 in die dorpsgebied van RACEVIEW, soos aangetoon deur die letters A, B, C, D, E, F, G, H, J, K, L en M op Kaart SG No. 2690/2003.
- (g) Paaie oor Gedeelte 1 van Erf 115, Erwe 116, 117, 118, 119, 120, 121, 122 en 577, in die dorpsgebied van RACEVIEW, soos aangetoon deur die letters A, B, C, D, E, F, G, H op Kaart SG No. 2691/2003.
- (h) 'n Pad oor Erf 151 in die dorpsgebied van RACEVIEW, soos aangetoon deur die letters A, B en D op Kaart SG No. 2692/2003.
- (i) Paaie oor Erwe 152, 154, 155, 156, 157, 158, 159, 161 en 162 in die dorpsgebied van RACEVIEW, soos aangetoon deur die letters A, B, C, D, E, F, G, H, J, K, L, M, N, P, Q, R, S en T op Kaart SG No. 2693/2003.
- (j) Paaie oor Gedeelte 1 en die restant van Erf 596, in die dorpsgebied van RACEVIEW, soos aangetoon deur die letters A, B, C, D, E, F en G op Kaart SG No. 2694/2003.
- (k) 'n Pad oor Gedeelte 1 van Erf 17, in die dorpsgebied van NEWMARKET PARK EXTENSION 1, soos aangetoon deur die letters A, B, C, D, E, F, G, H, J, K, L, M, N, P, Q, R en S op Kaart SG No. 2695/2003.
- (l) 'n Pad oor die restant van Gedeelte 112 van die plaas ELANDSFONTEIN No. 108-IR, soos aangetoon deur die letters A, B, C, D, E, F, G, H en J op Kaart SG No. 2696/2003.